Historical Atlas of Alabama

Volume 2, 3rd Edition

Cemetery Locations by County

Edited by:

W. Craig Remington
Cartographic Research Laboratory Director

Department of Geography
College of Arts and Sciences
University of Alabama
Tuscaloosa, Alabama
2016

Preface and Acknowledgements

The Third Edition of *The Historical Atlas of Alabama, Volume 2, Cemetery Locations by County,* is a copyrighted product of the Cartographic Research Laboratory at the University of Alabama. Graduate and undergraduate students studying under my supervision staff this facility housed in the Department of Geography. One of the many roles of the Cartographic Research Laboratory has been the production of topical atlases. This is the second in a series of historical atlases. *Volume 1, Historical Locations by County,* address historical points of communication and commerce in Alabama.

The information compiled in this volume represents over fifteen years and many hundreds of hours of effort. I wish to express my appreciation to the many that helped along the way. Original contributors to the first edition were Graduate students Chet Christner, Lindsay Collier, Jerri Daniels, Michael Gartman, Lynn Hardegree, Chad Landgraf, Melanie Pelham and Lindy Weaver. Undergraduate contributors to the first edition were Lindsay Chapman, Steve Darby, Kevin Hull, David Massey, Tim Renicks and Melinda Timmerman. The second edition involved the work of dozens of graduate and undergraduate students, whom added to the original work. Acknowledgement of the current Cart Lab staff for their efforts in completing the second edition must include Meredith Bliss, Lisa Channell and Catherine E. Tucker. The third edition is a result of the work by graduate students Lauren Crain and Jimmy Hilly as well as undergraduate students Sophia Richey and Jake Pettus. Thanks go to University Map Librarian Tom Kallsen, Place Names Researcher Linda Watson and Administrative Assistant Leigh Ann Franklin. Much of the work on the Atlas involved library research. I would like to thank the many people who helped us at the Birmingham Public Library, the Foley Public Library, the Mobile Public Library, the Tuscaloosa Public Library, The Alabama Department of Archives and History as well as the Special Collections Library at the University of Alabama. Dozens of people throughout Alabama contributed their local knowledge on cemeteries for inclusion in the Atlas. These contributors deserve special recognition. With their input, the Atlas has become more than a reconstruction of existing facts.

While we have made every effort to compile reliable data, I would be remiss if I did not address some of the limitations of the information found in The Atlas. We have been a slave to our sources throughout the process of data accumulation. We have taken very few censuses and rarely gone to the field to secure positional accuracy of cemeteries. In other words, we have taken the information from our sources as fact. The facts themselves are often in dispute, even down to the most basic of cases, the name of the cemetery. To what degree our sources are correct or incorrect is unknown. I have little doubt that I will hear more in the future about the wrong and little about the right. I expect and encourage the input of additions and corrections from our readers. It is my intent to maintain and expand upon this database for the indefinite future in order to publish future editions of the Atlas. I look upon this work as the establishment of a baseline of facts about cemeteries, rather than the end of a process. You may address your comments to the **Cartographic Research Laboratory, Box 870322, Tuscaloosa, Alabama 35487.**

The maps also have implied limitations. In order to provide a page size county map, a number of cartographic constraints must be followed. The maps do not attempt to show every road, trail, or path that might lead to a cemetery. Judging from the notes provided by our sources, some of the cemeteries are found without any trouble while others require a guide. For the serious adventurer, I suggest the use of County Highway Maps available through the Alabama Department of Transportation or 7.5 minute topographic quadrangles available through the Alabama Geological Survey in Tuscaloosa or the United States Geological Survey. I would further caution that many of the cemeteries found in the Atlas are not found on either of these resources.

Atlas sales provide financial aid to Geography students working in the Cartographic Research Laboratory and the necessary support for future atlas projects. I hope that you find this reference source useful for years to come.

W.C.R.
Tuscaloosa, Alabama
September, 2016

Explanation of Methodology

It became apparent from the onset of this project that a guide to deal with the wide variety and quality of source material was imperative. The following methodology was established in an effort to treat the source material in a consistent manner.

Also Known As: It is not uncommon for a cemetery to be referred to by two or more names. When this occurs, the variant name of the cemetery is cross-referenced in the spreadsheet.

Church Affiliation: Cemeteries found in close proximity to a church are assumed to be affiliated with the church. Unless otherwise known, the church and cemetery are given the same name. The denomination and date of the church's establishment are included when known.

First Known Interment: The first interment is determined by reviewing all the interment dates of a survey. The earliest date of death found as a result of this review is considered the first known interment. Earlier interments may have occurred, but could not be verified by date. When conflicting sources cite differing dates, the earliest date is used. Interment dates are provided in an effort to place the cemetery within a historical time frame of activity.

Marked and Unmarked Graves: Marked graves are those with legible headstones from which some information about the interment can be deduced. All other graves are considered unmarked. Marked and unmarked graves are obviously an interpretation made by individuals performing cemetery surveys. When a source does not distinguish between marked and unmarked graves, it is assumed that all the graves are marked.

Number of Graves: The number of graves is based upon the count made at the time of a cemetery survey. Recent surveys and cemeteries no longer in use provide the most accurate estimations of graves. Check the date of the source. In cases of very dated sources, no estimation of the number of graves is made. For example, an active cemetery surveyed in the 1960's is likely to have increased markedly in size over the last 40 years. No effort to extrapolate the number of graves is made in this case.

Still in Use: A cemetery with interments within 20 years of the time of the survey. The cemetery may or may not be in use at present.

Surnames: A citation of all the surnames found in a particular cemetery is beyond the scope of the Atlas. Surnames accounting for a preponderance of those found in a cemetery were cited. Surname citations are more inclusive for small cemeteries than for large cemeteries.

Uncertain Location: A cemetery with a description of location that is too vague for accurate plotting is considered to have an "Uncertain Location." This problem varies in degree. If a cemetery could be confidently localized to a site within a particular section, (one square mile) the cemetery is plotted on the county map with a blue dot. Where accurate plotting is not achievable, the location as described by our source is provided. For example, a cemetery described as "at the intersection of County Roads X and Y" is plotted as an "Uncertain Location" because the site could be derived from maps to within a section. A cemetery described as "behind Mr. Smith's barn, 3 miles west of Anywhere, Alabama" could not be plotted with any degree of accuracy.

Unknown Name: If a map source identified the location of a cemetery without providing a name, the cemetery is recorded in the spreadsheet as "Unknown" and is plotted on the county map with an orange dot. Cemeteries with "Unknown Locations" may constitute a portion of the cemeteries with "Unknown" names. Additionally, there are instances of a source providing a survey with a vague description of the location and no name for the cemetery. In this case, the cemetery would be listed by the name "Unknown" under the "Uncertain Location" portion of the spreadsheet.

AUTAUGA COUNTY

Legend

- 32 Cemetery of known name and location
- 66 Cemetery of unknown name
- 150 Cemetery of uncertain location
- County seat
- City, town or village

Produced by the Dept. of Geography
College of Arts and Sciences
The University of Alabama

Cemetery	Locale	Location	Church Affiliation and Remarks
Apperson	58 - NW	T19N, R13E, Sec 15	also known as Ware Cemetery; approximately 35 graves, many unmarked; first known interment: Lydia Muse ***Seale*** (1730-1798); ***Apperson*** is common to half of the interments in this inactive cemetery **(15) (34)**
Autauga Hill	102 - SE	T17N, R15E, Sec 23	Autauga Hill A.M.E. Zion Church; approximately 85 graves; first known interment: Lula ***Coleman*** (d. 1910); ***Arbee, Bowman, Burt, Caldwell, Collins, Cook, Dams, Day, Hall, Jarrett, Livingston, Long, Lucas, Mayfield, McLemore, Mitchell, Nunn*** and ***Smith*** are common to this cemetery still in use **(6) (16) (34)**
Autaugaville	134 - SW	T17N, R14E, Sec 23	Autaugaville United Methodist Church, organized in 1818; 50 graves; first known interment: Catharine ***Golson*** (d. 1840); last known interment: Woody W. ***DeBardeleben*** (1882-1946); ***Arnold, Bates, Cooper, Golsan, Golson, Lucas, McKay, Motley, Shackelford*** and ***Thompson*** are common to this cemetery **(2) (16) (24) (34)**
Bethel	60 - NW	T19N, R12E, Sec 25	Bethel Baptist Church, established in 1847; approximately 130 graves; also called Spigner or Sprigner Cemetery; ***Carter, Chandler, Colee, Longcrier, McCullough, McKinney, Moore, Ousley, Rasberry, Spigner*** and ***Sprigner*** are common to this cemetery with interments dating from the 1960's **(12) (16) (30) (34)**
Bethel Grove	2 - NW	T19N, R12E, Sec 15	Bethel Grove Church; 14 graves; first known interment: James ***McCorky*** (d. 1882); last known interment: Faraby ***Longcrier*** (d. 1922) **(6)**
Bethesda	27 - NW	T18N, R14E, Sec 19	Bethesda Baptist Church, established in 1855; approximately 230 graves; first known interment: James Nicholas ***Brackin***, Jr. (b. & d. 1929); ***Adair, Brown, Cale, Caver, Deramus, Jackson, Jones, Langford, Rainwater, Walker, Wallace, Wainwright*** and ***Wyatt*** are common to this cemetery still in use **(16) (22) (34)**
Bethesda	29 - SW	T18N, R14E, Sec 19	Bethesda Missionary Church; a black cemetery of approximately 100 graves; first known interment: Julia Bell ***Jones*** (1900-1953); ***Caver, Colson, Cutler, Davis, DeBardelaben, Howard, Motley, Parker, Tyus*** and ***White*** are common to this active cemetery located adjacent to Jackson and Nunn cemeteries **(16) (34)**
Big Springs	8 - NW	T19N, R14E, Sec 18	Big Springs Baptist Church; approximately 450 graves; first known interment: Julia A. ***Butler*** (d. 1873); ***Beadlescomb, Butler, Carter, Cherry, Deason, Hester, Gafford, Jackson, Kirkley, McGee, Sims, Smith, Spigner, Turner, Williams, Willis Wilson, Wright*** and ***Wyatt*** are common to this active cemetery **(16) (34)**
Big Springs	82 - SW	T16N, R12E, Sec 1	Big Springs Church; a black cemetery of approximately 30 graves; first known interment: Ezekeil ***Steel*** (1891-1949); ***Jackson, Lee*** and ***Steele*** are common to this cemetery still in use **(16)**
Billdee	108 - SE	T16N, R15E, Sec 14	a black cemetery of 15 graves; first known interment: Fanny L. ***Douglas*** (1910-1911); last known interment: Ethel ***Wainwright*** (1903-1972); ***Smith*** is common to this cemetery **(16)**
Billingsley	4 - NW	T19N, R13E, Sec 1	Billingsley Baptist Cemetery; also known as Patillo Cemetery; approximately 175 graves; first known interment: Ruby Lucille ***Parker*** (1888-1909); ***Culp, Davis, Dickinson, Donovan, Durden, Gilliland, Luster, Marlar, Mills, Missildine, Patillo, Patrick, Vinson*** and ***Weldon*** are common to this cemetery still in use **(16) (34)**
Billingsley	173 - NW	T20N, R14E, Sec 32	Billingsley Church of God; a new cemetery of approximately 20 graves **(10) (34)**
Billingsley Junction	130 - NW	T19N, R13E, Sec 14	located behind Gilligan Store; the grave of George R. ***Thompson*** (1875-1958) with 3 unmarked graves **(1)**
Bill Rice	160 - SE	T17N, R15E, Sec 36	see Rice
Bishop	65 - NW	T18N, R12E, Sec 13	10 graves; first known interment: Edmund ***Bishop*** (1806-1870); the cemetery returned to use in 2002 after many years of dormancy **(16) (34)**
Boones Chapel	40 - NE	T19N, R16E, Sec 30	Boones Chapel Baptist Church; approximately 160 graves; first known interment: James Duffie ***Chavers*** (1887-1937); ***Bradley, Bazzell, Brazzell, Caton, Cook, Doster, Fenn, Flourneoy, Gibbon, Gibbons, Hollon, McCord, Moore, Oates, Wallace*** and ***Wright*** are common to this cemetery still in use **(16) (34)**
Booth	99 - SE	T18N, R15E, Sec 33	155 marked and 12 unmarked graves; first known interment: Mollie ***Adams*** (1847-1916); ***Chambless, Chavers, Deramus, Faulk, King, Price*** and ***Scott*** are common to this cemetery still in use **(5) (34)**
Booth	135 - SE	T18S, R15E, Sec 29	13 graves; first known interment: Dr. J. D. ***Moore*** (1797-1871); last known interment: Ida Elizabeth ***Booth*** (1857-1904); ***Price*** and ***Wilson*** are also found here **(6) (16)**
Burns	190 - SW	T18N, R12E, Sec 27	the grave of Daniel D. ***Perry*** (d. 1829) and an unmarked ***Burns*** grave **(34)**
Burt	109 - SE	T18N, R16E, Sec 31	11 graves; first known interment: Henry G. ***Burt*** (1845-1861); last known interment: Susan Rebecca Burt ***Smith*** (1850-1927); ***Bateman*** is also found here **(16) (34)**
Carter	3 - NW	T19N, R13E, Sec 14	approximately 45 graves; first known interment: Thomas ***Wilson*** (1857-1862); ***Carter, Gaines, Goodson, Hill, Nester, Parker, Rawlinson*** and ***Stevens*** are common to this cemetery still in use **(16) (34)**
Carter	191 - NW	T19N, R13E, Sec 1	4 marked and 4 unmarked graves; first known interment: W. W. ***Carter*** (1844-1891); last known interment: Lizzie N. ***Parnell*** (1867-1907) **(16) (34)**
Carter	15 - NE	T19N, R14E, Sec 14	
Caver	62 - NW	T19N, R13E, Sec 28	also known as Kelly cemetery; 11 graves; first known interment: Catherine D. ***Caver*** (d. 1854); last known interment: Charles W. ***Vinson*** (1917-1956); Ida ***Kelly*** (1894-1896) is also found here **(13) (16) (34)**
Chapman	114 - SE	T17N, R16E, Sec 16	a black cemetery of approximately 750 graves; first known interment: Celeste ***Williams*** (1927-1932); ***Anderson, Averhart, Cain, Coleman, Davis, Douglas, Dozier, Gardner, Hall, Harris, Johnson, Jones, Lewis, Long, Robinson, Stoudemire, Washington*** and ***Wyatt*** are common to this active cemetery **(16) (34)**
Colee	57 - NW	T19N, R13E, Sec 18	approximately 80 marked and numerous unmarked graves; first known interment: Henry ***McBride*** (1802-1870); ***Boor, Caver, Colee, Durden, Finch, Friday, Herrod, Langston, McBride, McCord, Morton, Rasberry, Scott, Spigner, Traywick, Tyus*** and ***Walker*** are common to this cemetery still in use **(1) (34)**
Concord	137 - NW	T20N, R14E, Sec 19	Concord Church; also known as McCord Cemetery; 60 graves; first known interment: Francis J. ***Gafford*** (1830-1876); ***Carter, Little, Turner*** and ***Williams*** are common to this cemetery still in use **(6) (16)**
Confederate Veterans	90 - SW	T17N, R13E, Sec 12	also known as Hall, Jones or Zeigler Cemetery; approximately 40 graves; first known interment: Mary Eliza Zeigler ***Jones*** (d. 1840); last known interment: Mary Hall Bennet ***Hain*** (1903-1963); ***Hall, Jones, Thompson, Wiglesworth*** and ***Zeigler*** are common to this cemetery **(16) (29) (34)**
Cooper	9 - NE	T20N, R15E, Sec 21	a black cemetery of approximately 25 graves; first known interment: Cornell ***Price*** (1878-1888); ***Cooper, Gackson, Gill, Hurst, Jones, Law, Lee, Price*** and ***Wright*** are common to this active cemetery **(16) (34)**
Cory	91 - SW	T17N, R13E, Sec 1	
Cottrell	138 - SE	T17N, R14E, Sec 26	also known as Cottrell Landing Cemetery; 6 marked graves and one unmarked grave; first known interment: William W. ***Cottrell*** (1818-1825); last known interment: Larkin ***Cottrell*** (1819-1891) **(16) (34) (37)**
Cottrell Landing	138 - SE	T17N, R14E, Sec 26	see Cottrell
County Line	48 - NE	T18N, R16E, Sec 15	County Line Church of Christ; approximately 60 graves with interments dating from the 1970's; ***Dennis, Dyer, Farrior, Harris, Hollon, Hunt, McDonald, Ross*** and ***Roy*** are common to this active cemetery **(34) (38)**
County Line	49 - NE	T18N, R16E, Sec 14	County Line Baptist Church; approximately 110 graves; first known interment: M. E. ***Lowery*** (1859-1910); ***Driver, Gibbons, Monfee, Spear, Stalnaker*** and ***Tanner*** are common to this active cemetery **(38)**
County Line	52 - NE	T18N, R16E, Sec 24	County Line Christian Church; approximately 130 graves; first known interment: Robert ***Evans*** (1904-1905); ***Blocker, Brown, Crowell, Dennis, Hardiman, Hogan, Hudson, Hunt, Jacks, Martin, McDonald, Noble, Ross, Spires, Stalnaker, Tatum, Terrell, Williams*** and ***Wright*** are common to this active cemetery **(34)**
Curtis	139 - SW	T17N, R13E, Sec 32	Curtis Family Cemetery; the graves of Elizabeth (d. 1909), May (d. 1907) and Mira ***Curtis*** (d. 1902) **(16)**
Davis	140 - SW	T17N, R14E, Sec 33	8 graves; first known interment: Revolutionary War veteran Lewis Cookson ***Davis*** (1756-1835); last known interment: Alvah Perkins ***Davis*** (1799-1847); ***Dunaway*** is also found here **(34)**
Davis	171 - NW	T19N, R13E, Sec 17	also known as Old Salem Methodist Church Cemetery; 7 graves; first known interment: Claborn ***Davis*** (1810-1835); last known interment: Sophronia Wiggins ***Davis*** (1829-1915); ***Roy*** is also found here **(34)**
Davis-Firth	107 - SE	T16N, R15E, Sec 6	7 graves; first known interment: Dr. Davis E. ***Frith*** (1802-1865); last known interment: Leila H. ***Davis*** (1884-1885) **(6) (34)**
DeBardelaben	86 - SW	T18N, R14E, Sec 31	
DeBardelaben	141 - SE	T17N, R15E, Sec 26	13 graves; first known interment: Nancy Ann ***DeBardelaben*** (1801-1839); last known interment: Warren L. ***DeBardelaben*** (1834-1900) **(16) (34)**

Cemetery	Locale	Location	Church Affiliation and Remarks
DeJarnette	100 - SE	T17N, R15E, Sec 6	approximately 20 graves; first known interment: Robert ***Caldwell*** (1812-1821); last known interment: infant ***Henderson*** (b. & d. 1864); ***DeJarnette, McBrydes, Robinson*** and ***Wilkerson*** are common to this cemetery **(5) (32)**
DeJarnette	185 - SE	T17N, R15E, Sec 6	11 marked graves; first known interment: Mumford Archibald ***DeJarnette*** (1832-1833); last known interment: William O. ***DeJarnette*** (1836-1864); entries for DeJarnett #100 and this entry may be reversed **(34)**
DeJarnette	188 - SW	T17N, R14E Sec 21	also known as Old Autaugaville or Autaugaville Methodist Cemetery; 14 graves; first known interment: John P. ***DeJarnette*** (1836-1837); last known interment: Fannie DeJarnette ***Haynie*** (1852-1940); ***McNeill*** is also found here **(34)**
Deramus	74 - NW	T19N, R14E, Sec 4	a black cemetery of approximately 75 graves; first known interment: Pearl ***Deramus*** (1900-1934); ***Deramus*** and ***Smith*** are common to this cemetery still in use **(16)**
Deramus	26 - SW	T18N, R14E, Sec 21	approximately 200 graves; first known interment: Ann Elizabeth ***Deramus*** (1789-1843); ***Deramus, Golson, Goodson, Hall, Hicks, Rawlinson, Smith, Stoudemire*** and ***White*** are common to this active cemetery **(34)**
Deramus	142 - NW	T18N, R14E, Sec 18	5 graves **(6)**
Descendants	183 - NE	T18N, R14E, Sec 14	the graves of William I. ***Foster*** (1920-2007), Margaret Inez ***Payton*** (1942-2002) and Eve ***Watkins*** (1928-2005) **(34)**
Doster	116 - SE	T17N, R16E, Sec 22	also called Dosterville Cemetery; 19 graves; first known interment: John W. ***Lynch*** (1799-1833); last known interment: Zachary ***Abney***, II (1877-1942); ***Doster*** and ***Langford*** are also found here **(16) (34)**
Durden	110 - SE	T17N, R16E, Sec 5	approximately 440 marked graves; first known interment: Hattie Ila ***Durden*** (1871-1872); ***Barber, Booth, Brown, Bulger, Cargill, Carr, Coker, Cottle, Counts, Crowe, Dennis, Duncan, Durden, Hall, McCluskey, Morris, Payton, Seamon, Smith*** and ***Thompson*** are common to this cemetery still in use **(16) (34)**
Durdin	143 - SE	T17N, R16E, Sec 20	a black cemetery of approximately 225 graves; first known interment: Adelin ***Ralfe*** (1874-1920); ***Albert, Smith, Thomas, Ward*** and ***Williams*** are common to this cemetery still in use **(6)**
Dutch Bend	95 - SW	T16N, R14E, Sec 8	also known as Houser Cemetery; approximately 75 graves; first known interment: Rev. Henry ***Whetstone*** (d. 1834); last known interment: Elizabeth L. ***Houser*** (1843-1937); ***DeBardelaben, Dodson, Felkel, Hagler, Houser, Hoffman, Murph, Stoudenmeyer*** and ***Whetstone*** are common to this old cemetery **(16) (34)**
Evergreen	67 - NW	T18N, R13E, Sec 10	Evergreen Baptist Church; approximately 75 graves; first known interment: Mary Edwards Cox ***Overstreet*** (1895-1931); ***Bell, Bishop, Caffey, Caver, Cherry, Cox, Golson, Jackson, Overstreet, Shoemaker, Smith, Smoke, Steffen, Wallace, Willis*** and ***Wright*** are common to this cemetery still in use **(15) (16) (34)**
Fair	106 - SE	T16N, R15E, Sec 9	a black cemetery of 18 graves; first known interment: Meddie ***Robinson*** (d. 1934); ***Dillard, Hall, Jackson, Johnson, Livingston, Montgomery*** and ***Rushing*** are also found in this active cemetery **(16) (32) (34)**
Faith	42 - NE	T18N, R16E, Sec 5	Faith Bible Church; a contemporary cemetery of approximately 45 graves with interments dating from the 1970's; ***Booth, Crowell, Fisher, Lee, Murphree, Reed*** and ***Sain*** are common to this active cemetery **(25) (34)**
Fig Tree	68 - SW	T18N, R12E, Sec 27	Fig Tree Church; a black cemetery of approximately 50 graves; first known interment: James ***Lee*** (1887-1924); ***Holmes, Howard, Lanier, Nunn*** and ***Walker*** are common to this cemetery still in use **(16) (34)**
Friendship	25 - SW	T18N, R14E, Sec 21	Friendship Baptist Church; a black cemetery of approximately 150 graves; first known interment: Parilee ***Faulkner*** (1875-1920); ***Davis, Durden, Mims*** and ***Motley*** are common to this cemetery still in use **(16)**
Gibbons	144 - NW	T19N, R14E, Sec 21	7 unmarked graves of the ***Gibbons*** Family **(6) (34)**
Golson	21 - NE	T18N, R14E, Sec 14	approximately 50 marked and 4 unmarked graves; first known interment: Mary M. ***Golson*** (1828-1887); ***Bush, Carter, Golson, Green, Groover, Howarth*** and ***Motley*** are common to this cemetery still in use **(16) (34)**
Griffis	85 - SW	T18N, R 13E, Sec 36	the graves of Sallie J. ***Griffis***, Jake ***Griffis***, Jacob ***Griffis***, and several unmarked graves **(36)**
Hall	90 - SW	T17N, R13E, Sec 12	see Confederate Veteran
Hamilton	129 - SE	T17N, R16E, Sec 31	6 graves; first known interment: Major Isup ***Hamilton*** (1788-1839); last known interment: Isup ***Hamilton*** (d.1850); ***Rogers*** and ***Wilson*** are also found here **(16) (32)**
Harmony	69 - SW	T18N, R13E, Sec 20	Harmony also known as New Harmony Church; a black cemetery of approximately 100 graves; first known interment: Anthony ***Lassiter*** (d. 1889); ***Caver, Law, Motley, Parker*** and ***Wallace*** are common to this cemetery still in use **(16)**
Harmony	70 - SW	T18N, R13E, Sec 21	also known as Old Harmony Cemetery; approximately 100 graves; first known interment: David ***Apperson*** (1828-1830); last known interment: Jacob F. ***Caver*** (1858-1944); ***Adair, Apperson, Bishop, Caffey, Caver, Cox, Golson, Overstreet, Smith*** and ***Wallace*** are common to this cemetery **(16) (34)**
Herrmann	84 - SW	T18N, R14E, Sec 19	spelled Harmon on DOT County Highway map; 40 graves; first known interment: Thomas ***Brownlee*** (d. 1842); last known interment: Henry Ernest ***Poole*** (1912-1956); ***Bates, Cale, Caver, DeRamus, Durden, Herrmann, Jackson, Jones, Langford, Limbrick, Poole, Scott*** and ***Willis*** are common to this cemetery **(6) (16) (34)**
Hicks	145 - SE	T17N, R14E, Sec 25	11 graves; first known interment: Chapman ***Hicks*** (1827-1840); last known interment: Raymond ***Kilgore*** (1905-1947); ***Faulkner, Moore*** and ***Simpson*** are also found here **(6) (16) (34)**
Hill	112 - SE	T17N, R16E, Sec 17	see Pratt
Hinton-Willis	7 - NW	T19N, R14E, Sec 17	approximately 55 graves; first known interment: James T. ***Willis*** (1865-1880); ***Barganier, Barrett, Conner, Hinton, Hollon, Smedley, Tindol, Vinson*** and ***Willlis*** are common to this active cemetery **(1) (14) (31) (34)**
Hollon	41 - NE	T19N, R16E, Sec 31	10 marked and 5 unmarked graves; first known interment: Mollie H. ***Hollon*** (d. 1903); ***Page, Willims*** and ***Wyatt*** are also found in this cemetery is still in use **(16) (34)**
Hollon	177 - NE	T18N, R16E, Sec 5	
Hooper	76 - SW	T17N, R13E, Sec 8	4 graves; Martha Jane ***Gildersleeve*** (b. 1836), John ***Hooper*** (1803-1848), Woodley T. ***Hooper*** (1811-1836) and Margaret T. ***Rew*** (d. 1825) **(16)**
Houser	95 - SW	T16N, R14E, Sec 8	see Dutch Bend
Howard	147 - SW	T17N, R14E, Sec 31	19 graves; first known interment: Cincinnatus ***Howard*** (1828-1829); last known interment: Julia A. ***Howard*** (1851-1896) **(6) (16)**
Independence	72 - NW	T18N, R13E, Sec 12	also known as Jackson Cemetery; the graves of Mary Ann Motley ***Clepper*** (1822-1849), James ***Jackson*** (1733-1832), James Wilson ***Jackson*** (1813-1832), Oliver Perry ***Jackson*** (1820-1822) and Walter Clark ***Jackson*** (1808-1826) **(16) (24)**
Indian Grave	5 - NW	T20N, R14E, Sec 27	Indian Grave Church, established in 1913; approximately 200 graves; first known interment: J. N. ***Billingsley*** (1858-1919); ***Askins, Billingsley, Boozer, Carter, Downs, Dykes, Goggins, Golson, Grimes, Hall, Hesler, Jones, Lee, Moore, Patrick, Smith, Wilkens*** and ***Wyatt*** are common to this cemetery still in use **(16) (34)**
Indian Hill	101 - SE	T17N, R15E, Sec 12	approximately 45 graves; first known interment: Sarah ***Wadsworth*** (1820-1846); last known interment: Martha Parrish ***Thomas*** (1870-1940); ***Bond, Headley, Rast, Rice, Smith*** and ***Wood*** are also found here **(2) (34)**
Ivy Creek	77 - SW	T17N, R13E, Sec 8	Ivy Creek United Methodist Church, established in 1855; approximately 210 graves; first known interment: Mrs. Nancy ***Underwood*** (1768-1844); ***Brunner, Condra, Daves, Ford, Gordon, Herrmann, Hightower, Holmes, Houston, Howard, Johnson, Jones, Lawrence, Love, Motley, Plaster, Prather, Ramsey, Seale, Smedley, Thacker, Tyus, Underwood*** and ***Wood*** are common to this cemetery still in use **(2) (3) (16) (22) (34)**
Jackson	72 - NW	T18N, R13E, Sec 12	see Independence
Jackson	29 - SW	T18N, R14E, Sec 19	adjacent to Bethesda Church Cemetery also known as Old Bethesda Cemetery; approximately 70 graves; first known interment: Leander ***Caver*** (1830- 1853); last known interment: Charles Merrill ***Jackson*** (1900-1993); ***Caver, Eubanks, Grainger, Hester, Jackson*** and ***Wright*** are common to this cemetery **(6) (16) (34)**
Jones	90 - SW	T17N, R13E, Sec 12	see Confederate Veteran
Jones	28 - NW	T18N, R14E, Sec 19	approximately 35 graves; first known interment: Lewis ***Jones*** (1800-1863); last known interment: Mary Wallace ***Jones*** (1877-1984); ***Bivin, Cale, DeRamus*** and ***Wallace*** are common to this cemetery **(4) (34)**

Cemetery	Locale	Location	Church Affiliation and Remarks
Jones	54 - NW	T19N, R12E, Sec 32	Jones Baptist Cemetery; approximately 110 marked graves; first known interment: Mattie Josephine Moore ***King*** (1856-1918); ***Apperson, Bice, Bierd, Blue, Chandler, Cooper, Cox, Fischer, Langston, Ousley, Taylor, Walker, Warren, Webster*** and ***White*** are common to this cemetery still in use **(16) (30) (34)**
Jones	80 - SW	T17N, R13E, Sec 27	approximately 30 graves; first known interment: Ansley Alabama ***Carroll*** (1838-1844); last known interment: Grace J. ***Jones*** (1864-1934); ***Bates, Lamar, Langford, Powell*** and ***White*** are also found here **(34)**
Jones	98 - SE	T17N, R14E, Sec 27	also called Walter Jones Cemetery; over 425 graves; first known interment: Walter ***Jones*** (1875-1949); ***Brown, Clemons, Colson, Frazier, Graves, Houser, Howard, Jackson, Motely, Palmer, Steele, Stoudemire, Taylor, Tyus*** and ***Williams*** are also common to this cemetery still in use **(34)**
Judy	131 - NW	T19N, R13E, Sec 3	15 graves; first known interment: Thomas ***Judy*** (1795-1870); last known interment: Derral Claborn ***Judy*** (1852-1931); ***Carter, Hester*** and ***Limbrick*** are also found here **(1) (34)**
Kelly	62 - NW	T19N, R13E, Sec 28	see Carver
King	71 - NW	T18N, R13E, Sec 13	approximately 25 graves; first known interment: Nancy Dodson ***Poole*** (1820-1876); last known interment: Henry Earnest ***Poole*** (1912-1956); ***Bates, Durden, Jackson*** and ***Jones*** are also found here **(34)**
Kingston	17 - NE	T19N, R15E, Sec 22	Kingston Methodist Protestant Church, founded in 1828; approximately 125 graves; first known interment: John Hardy ***Nelson*** (1834-1907); ***Arnold, Boone, Booth, Clark, Durden, Hale, Half, Hester, Hines, Hollon, Jackson, Lee, McCord, Minor, Mullins*** and ***Wainwright*** are common to this cemetery still in use **(20) (34)**
Lamar	125 - NW	T18N, R13E, Sec 9	the graves of John ***Lamar*** (1799-1857) and Mary ***Lamar*** (1802-1859) are known to be found here **(34)**
Liberty	38 - NE	T19N, R16E, Sec 20	Liberty Baptist Church; approximately 550 graves; first known interment: John H. ***Sager*** (b. & d. 1862); ***Aldrige, Baker, Barber, Bazzell, Boone, Brassell, Carr, Chavers, Clark, Cook, Deavers, Deloach, Edwards, Ferrell, Gillespie, Gilmore, Glenn, Hand, Harris, Heath, Hollon, Judy, Litaker, Manning, Oates, Rawlinson, Seamon, Tatum*** and ***Wilson*** are common to this cemetery still in use **(16) (30) (34)**
Lilly Hill	123 - NE	T20N,R15E, Sec 21	Lilly Hill Church; approximately 125 graves; first known interment: Mary ***Price*** (1842-1902); ***Gill, McDaniel, Price, Tyus*** and ***Williams*** are common to this cemetery still in use **(16)**
Little Elam	83 - SW	T16N, R13E, Sec 7	Little Elam Church; a black cemetery of approximately 25 graves; first known interment: Essie M. ***Patterson*** (1922-1962) **(16)**
Little Zion	1 - NW	T19N, R12E, Sec 16	
Locust Bluff	23 - SE	T18N, R15E, Sec 29	Locust Bluff Church; a black cemetery of approximately 350 graves; first known interment: Ellis ***DeRamus*** (1889-1932); ***Brown, Davis, Golson, Goodson, Henderson, Houser, Lucas, Moton, Reese, Smith, Stoudemire, Thomas, Underwood*** and ***Williams*** are common to this cemetery still in use **(16) (34)**
Love-White	153 - SW	T18N, R13E, Sec 30	25 graves; first known interment: Irene Lanier ***Wadsworth*** (1844-1870); last known interment: Fannie R. ***Love*** (1892-1985); ***White*** and ***Zimmerman*** are also found here **(6) (16) (34)**
Lowe	128 - SW	T17N, R13E, Sec 6	
Lucas	24 - SE	T18N, R15E, Sec 27	8 unmarked graves; 4 children and 4 adults **(16) (32)**
Mallard Chapel	78 - SW	T17N, R13E, Sec 9	Mallard Chapel A.M.E Church; a black cemetery of approximately 75 graves; first known interment: Elizabeth ***King*** (1880-1941); ***Andrews, Broadnax, Burns, Caver, Chappell, Clat, Cooks, Debardelaben, Dudley, Golson, Harrison, Scott, Steele, Tolver*** and ***Tyus*** are common to this cemetery still in use **(16) (34)**
Manning	18 - NE	T19N, R15E, Sec 13	50 marked and 4 unmarked graves; first known interment: Ammerier B. ***Manning*** (1810-1895); ***Frederick, Johnson, Parker*** and ***Webb*** are also found in this cemetery still in use **(16) (34)**
Manning	37 - NE	T19N, R16E, Sec 18	
Marbury	30 - NE	T20N, R16E, Sec 19	Marbury Church of God; approximately 40 graves; first known interment: Evie E. ***Dennis*** (1907-1956); ***Castleberry, Dennis, Garner, Headley*** and ***Lockhart*** are common to this cemetery still in use **(1) (34)**
Marbury	31 - NE	T20N, R16E, Sec 21	Marbury Baptist Church; approximately 420 graves; first known interment: James A. ***Taft*** (d. 1880, age 38 years); ***Adams, Allen, Anderson, Arledge, Baxley, Billingsley, Boatfield, Boyd, Brown, Causey, Culver, Davis, Ellis, Evans, Ferrell, Fike, Garrett, Henry, Homolka, Hudson, Jones, Marbury, McCullers, Mitchell, Parsons, Price, Smith, Varner*** and ***Whittle*** are common to this cemetery still in use **(16) (30) (34)**
Marbury	34 - NE	T20N, R16E, Sec 21	
McCord	137 - NW	T20N, R14E, Sec 19	see Concord
McQueen Place	120 - SE	T17N, R16E, Sec 33	see Washington Hill
Memory Gardens	111 - SE	T17N, R16E, Sec 3	see Prattville Memorial
Midway	184 - NE	T18N, R15E, Sec 19	
Milton	64 - NW	T18N, R13E,Sec 7	Milton Baptist Church; approximately 60 graves; first known interment: Rueben C. ***Vasser*** (1881-1941); ***Colee, Lockhart, McGee, Reed, Sherrer, Summerlin*** and ***Vasser*** are common to this active cemetery **(11) (16) (34)**
Montgomery	115 - SE	T17N, R16E, Sec 27	the graves of Ann O. Montgomery ***Bowen*** (1840-1873), William P. ***Huie*** (1836-1839), Eurline ***Montgomery*** (1869-1878) and James Henry ***Wilkins*** (1822-1855) **(9) (34)**
Morton	88 - SW	T17N, R14E, Sec 8	the graves of Alexander ***Morton*** (d. 1838), John ***Morton*** (d. 1839), Richard ***Morton*** (d. 1857), Thomas ***Morton*** (d. 1847) and James T. M. ***Posey*** (d. 1848) **(16)**
Mount Sinai	156 - NE	T18S, R15E, Sec 15	a black cemetery **(6)**
Mount Zion	22 - SE	T18N, R14E, Sec 25	Mount Zion Methodist Church; a small active cemetery where ***Golson*** predominates **(34)**
Myers	132 - SE	T18N, R16E, Sec 28	5 graves; first known interment: Eliza A. ***Myers*** (1840-1842); last known interment: J. P. ***House***, the first Sheriff of Autauga County, (1780-1859) **(6)**
Myrick Chapel	36 - NE	T19N, R16E, Sec 6	Myrick Chapel Church; land for the church and cemetery was donated by George ***Myrick*** in 1870; approximately 50 graves; first known interment: John. D. ***Sager*** (1882-1883); ***Cothran, Greathouse, Hall, Holland, McGhee, Myrick, Nelson*** and ***Oates*** are common to this cemetery still in use **(24) (27) (34)**
Nelson	126 - NW	T19N, R14E, Sec 34	
New Beginning	192 - NE	T18N, R15E, Sec 22	New Beginning Baptist Church; the graves of Samuel Gerald ***Crowell*** (1946-1966) and William Earl ***Suttle*** (1949-1969) are known to be found here **(34)**
New Harmony	69 - SW	T18N, R13E, Sec 20	see Harmony
New Jericho	103 - SE	T17N, R15E, Sec 36	New Jericho Missionary Baptist Church; a black cemetery of approximately 85 graves; first known interment: Clara ***Jackson*** (1909-1976); ***Adams, Cook, Jackson, Johnson, Jones, Mitchell, Morris, Robinson, Smith, Stoudemire, Taylor, Thomas*** and ***Williams*** are also found in this active cemetery **(16) (32) (34)**
New Prospect	12 - NE	T20N, R15E, Sec 34	New Prospect Baptist Church, established in 1886; approximately 150 graves; first known interment: Marty ***Welch*** (1838-1887); ***Blackmon, Campbell, Chavers, Culpepper, Donovan, Hines, Horton, Huett, Kelley, Litaker, Nelson, Oates, Pearson, Welch*** and ***Williams*** are common to this cemetery still in use **(16) (34)**
Nixon	44 - NE	T18N, R16E, Sec 8	21 graves; first known interment: May ***Nixon*** (b. & d.1891); last known interment: James M. ***Nixon*** (1881-1966); ***Lett*** is also found here **(6) (16) (38)**
Nunn	29 - SW	T18N, R14E, Sec 19	adjacent to Bethesda Church Cemetery; 33 graves; first known interment: James ***Nunn*** (1793-1836); last known interment: Ella Caver ***Nunn*** (d. 1937); ***Dodson, Hammons*** and ***Parilee*** are also found here **(6) (34)**
Oak Grove	117 - SE	T17N, R16E, Sec 22	Oak Grove Baptist Church
Oak Hill	113 - SE	T17N, R16E, Sec 8	the principal cemetery of Prattville with over 3,500 graves **(6) (34)**
Old Autaugaville	188 - SW	T17N, R14E, Sec 21	see DeJarnette
Old Bethel	174 - NW	T19N, R12E, Sec 15	former site of Bethel Baptist Church; approximately 15 graves; first known interment: James ***McCorkle*** (d. 1882); last known interment: Faraby ***Longcrier*** (1846-1922); ***Weaver*** is also found here **(12)**

Cemetery	Locale	Location	Church Affiliation and Remarks
Old Bethesda	29 - SW	T18N, R14E, Sec 19	see Jackson
Old Deramus	159 - SE	T18N, R14E, Sec 26	see Rawlinson
Old Harmony	70 - SW	T18N, R13E, Sec 21	see Harmony
Old Kingston	20 - NE	T18N, R15E, Sec 6	Old Kingston Church; approximately 400 graves; first known interment: John Franklin ***Mills*** (d. 1871); ***Brown, Butler, Caver, Cooper, Davis, Deramus, Faulkner, Gibbons, Hunter, Jones, King, Lucas, Minor, Motely, Rucker, Smith, Stoudemire, Thompson*** and ***Wright*** are common to this cemetery still in use **(34)**
Old Milton	154 - NW	T18N, R13E, Sec 7	12 marked and numerous unmarked graves; first known interment: William Jefferson ***Bates*** (1851-1853); last known interment: Preston Edward ***Taylor*** (1871-1885) **(6) (16)**
Owens	46 - NE	T18N, R16E, Sec 17	approximately 30 graves; first known interment: James W. ***Owen*** (1829-1865); ***Acreman, Alegria, Alford, Beasley, Cox, Fuller, Hardy*** and ***Scott*** are also found in this cemetery still in use **(16) (34)**
Patillo	4 - NW	T19N, R13E, Sec 1	see Billingsley Baptist
Pentecost	11 - NE	T20N, R15E, Sec 22	Pentecost A.M.E. Church; a black cemetery of approximately 140 graves; first known interment: William A. ***Cooper*** (1856-1886); ***Brown, Caver, Chappell, Cooper, Cottrell, Gill, Graham, Hall, Myrick, Posey, Postell, Price, Ray, Taylor, Tyus, Williams*** and ***Zeigler*** are common to this cemetery still in use **(6) (16) (34)**
Pickett	157 - SW	T17N, R14E, Sec 20	4 graves; first known interment: Mary Frances Pickett (1835-1836); last known interment: William R. ***Pickett*** (1777-1850); Albert J. ***Pickett***, author of the first history of Alabama, is also found here **(6) (16)**
Pigford	172 - SW	T17N, R14E, Sec 33	the graves of Harriet Pigford ***Hallam*** (1940-2009), Dorothy D. ***Pigford*** (1911-2003) and Oscar Herman ***Pigford*** (1911-1993) **(34)**
Pilgrims Rest	189 - SE	T17N, R16E, Sec 16	approximately 300 graves; ***Abbott, Carter, Chandler, Deramus, Hicks, Kendrick, Sims, Thacker, Traywick*** and ***Williams*** are common to this cemetery still in use **(16)**
Pine Flat	33 - NE	T19N, R16E, Sec 2	Pine Flat Presbyterian Church, established in 1829; approximately 575 graves; first known interment: Rebecca ***Scott*** (1822-1837); ***Bazzell, Blackwell, Endress, Esco, Favors, Gibbons, Goolsby, Hull, Hunt, Johnson, Kelley, Montgomery, Sanford, Tatum*** and ***Wilson*** are common to this cemetery still in use **(16) (18) (34)**
Pine Grove	81 - SW	T17N, R13E, Sec 28	Pine Grove Church; a black cemetery of approximately 30 graves; first known interment: Rev. R. B. ***Steele*** (1886-1954); ***Taylor*** is also common to this cemetery still in use **(16)**
Pine Level	43 - NE	T19N, R16E, Sec 33	Pine Level Methodist Church, organized in 1833; over 1,100 graves; first known interment: Sarah ***Swan*** (1812-1886); ***Bice, Boone, Brazzell, Burrows, Cartee, Carter, Chavers, Gibbons, Holley, Hunt, Manning, Meeks, Nixon, Oates, Roy, Tatum, Webb*** and ***Worrell*** are common to this cemetery still in use **(16) (19) (34)**
Pink Lily	45 - NE	T18N, R16E, Sec 17	Pink Lily Church; a black cemetery of approximately 100 graves; first known interment: L. W. ***Thomas*** (d. 1916); ***Alexander, McQueen, O'Neal, Rowe*** and ***Sager*** are common to this cemetery still in use **(16)**
Pleasant Hill	6 - NE	T20N, R14E, Sec 27	Pleasant Hill Methodist Church; approximately 100 graves; first known interment: infant ***Adams*** (d. 1916); ***Adams, Baker, Bowles, Causey, Chastain, Coggins, Deramus, Emfinger, Gray, Grey, Headley, Jones, Latham, Lee, Limbrick, Parker*** and ***Traywick*** are common to this cemetery still in use **(10) (16) (34)**
Pleasant Hill	50 - SE	T18N, R16E, Sec 21	Pleasant Hill A.M.E. Church; approximately 80 graves; ***Averhart, Causey, Goodson, Griffin, Hadnott, Hall, Jones, Presley, Reese, Russell, Strayhand, Taylor*** and ***Wells*** are common to this active cemetery **(34)**
Pleasant Hill	51 - SE	T18N, R16E, Sec 30	Pleasant Hill Baptist Church; approximately 140 graves; first known interment: Mary Caroline ***Gibbons*** (1833-1864); ***Autrey, Clements, Cook, Deavers, Finley, Gibbons, Goodson, Hines, Jones, Moncrief, Monfee, Noble, Scott, Tomberlin, Walker, Wilson*** and ***Wyatt*** are common to this cemetery still in use **(16) (34)**
Pleasant Valley	55 - NW	T19N, R12E, Sec 32	Pleasant Valley United Methodist Church; approximately 125 graves; first known interment: Thomas W. ***Reed*** (1878-1898); ***Barrow, Byrum, Costigan, DeJarnette, Fogarty, Greason, Herman, Marcinowski, Reed, Ross, Smedley, Strider, Taylor, Thomas*** and ***Vasser*** are common to this cemetery still in use **(16) (30)**
Poplar Springs	104 - SE	T17N, R15E, Sec 36	Poplar Springs A.M.E. Church; a small black cemetery of approximately 20 graves; interments date from 1987 and the cemetery is still in use; ***Bates, Morris, Slayton*** and ***Thomas*** are common **(6) (32) (34)**
Pratt	112 - SE	T17N, R16E, Sec 17	Daniel Pratt Cemetery; the earliest settlers of Prattville are found here; 31 graves; first known interment: Harriet E. ***Fay*** (1830-1831); last known interment: Esther Tichnor ***Pratt*** (1803-1875); ***Carmichael, Coe, Cooke, Cowan, Gray, Hazen, Ormsby, Smith*** and ***White*** are also common to this cemetery **(2) (16) (34)**
Pratt Hill	118 - NW	T18N, R12E, Sec 17	see Spring Hill
Prattville Memorial	111 - SE	T17N, R16E, Sec 3	Prattville Memorial Chapel & Memory Gardens; approximately 4,300 graves in a contemporary cemetery **(34)**
Rawlinson	159 - SE	T18N, R14E, Sec 26	also known as Old Deramus; approximately 80 graves; first known interment: Ann Elizabeth Judy ***Deramus*** (d. 1843); ***Carter, Day, Deramus, Durbin, Edwards, Gentry, Gissendanner, Golson, Hedgepeth, Hicks, Motley, Rawlinson, Rucker, Sanson*** and ***Wilson*** are common to this active cemetery **(6) (16) (34)**
Rice	160 - SE	T17N, R15E, Sec 36	also known as Bill Rice Burial Ground; 11 graves; first known interment: Charity ***Rice*** (1787-1830); last known interment: Thomas ***Hamilton*** (1839-1913); ***Colby, Lewis*** and ***McLean*** are also found here **(2) (3) (6)**
Rocky Hill	96 - SW	T17N, R14E, Sec 21	approximately 620 graves; first known interment: Lela Sedberry ***McNeel*** (1853-1854); ***Babston, Charlton, Clark, Colee, Dantzler, DeBardeleben, Faulk, Fortner, Golson, Goodson, Gresham, Hall, Hallman, Hermann, Hitt, Howard, Johnson, Jones, Little, McNeel, Middlebrooks, Motley, Northington, Pearson, Pigford, Price, Shanks, Thompson*** and ***Tucker*** are common to this cemetery still in use **(2) (16) (34)**
Rodgers	122 - SE	T16N, R16E, Sec 6	Edward ***Johnson*** (1850-1904), John Wesley ***Johnson*** (1890-1932), Betty ***Lassiter*** (1873-1908), Thomas ***Lassiter*** (1871-1933) and a stone simply marked Julia **(16)**
Rose Hill	75 - NE	T20N, R14E, Sec 23	
Roy	176 - NW	T18N, R13E, Sec16	
Roy	161- SW	T18N, R14E, Sec 19	16 graves; first known interment: Howard Claudius ***Roy*** (1875-1877); last known interment: Rosa L. Roy ***Sanders*** (1890-1959) **(6) (34)**
Rucker	162 - NE	T18N, R15E, Sec 6	adjacent to Old Kingston Cemetery; 38 graves; first known interment: Thomas W. ***Rucker*** (d. 1843); this cemetery is still in use **(6) (34)**
Saint Joseph	97 - SE	T17N, R14E, Sec 22	a black cemetery of approximately 50 graves; first known interment Virgular L. ***Underwood*** (1894-1914); ***Golson*** and ***Hall*** are common to this cemetery still in use **(6) (16)**
Saint Matthew	79 - SW	T17N, R12E, Sec 13	Saint Matthew Church; a black cemetery of approximately 10 graves **(6)**
Saint Paul	35 - NE	T20N, R16E, Sec 21	Saint Paul A.M.E. Church
Scott	175 - NE	T18N, R15E, Sec 23	the grave of James ***Scott*** (1807-1886) and 3 or 4 unmarked graves **(17)**
Sears	163 - SE	T17N, R15E, Sec 10	located behind the stadium at Autauga Academy; the graves of B. B. ***Sears*** (1789-1863) and Margaret ***Sears*** (1799-1863); vandals have destroyed the markers **(6) (16)**
Shiloh	89 - SW	T17N, R14E, Sec 7	Shiloh Church; a black cemetery of approximately 100 graves; first known interment: L. M. ***Nixon*** (d. 1928); ***Cutler, Davis, Motley, Nixon, Stoudemire, Tyus*** and ***Wells*** are common to this cemetery still in use **(16)**
Slaton	164 - SE	T17N, R15E, Sec 23	Francis ***Slaton*** (d. 1903), John ***Slaton*** (d. 1847), Nancy ***Slaton*** (1808-1882), Sarah Frances Slaton ***Smith*** and Tallula Slaton ***Smith*** are found here **(16)**
Smith	165 - NE	T17N, R16E, Sec 34	16 graves said to be ancestors of Lady Bird Johnson; first known interment: David ***Johnson*** (1800-1845); last known interment: James ***Smith*** (1802-1882); ***Jenkins*** is also found here **(6) (16)**
Smith	166 - SE	T17N, R15E, Sec 4	25 graves; first known interment: William Dixon ***Smith*** (d. 1845); last known interment: Morgan McLean ***Smith*** (1850-1924); ***Jackson, McCarty*** and ***McKeithen*** are also found here **(6) (16)**
Smith	181 - NE	T19N, R14E, Sec 30	a black cemetery of approximately 15 graves; first known interment: Archibald Smith ***McKeithen*** (1835-1893); ***Kitt, Moten, Myree, Smith*** and ***Stoudemire*** are also found in this active cemetery **(16) (34)**
Spigner	60 - NW	T19N, R12E, Sec 25	also spelled Sprigner; see Bethel

Cemetery	Locale	Location	Church Affiliation and Remarks
Spring Hill	56 - SE	T17N, R16E, Sec 20	over 350 graves; first known interment: Stephen ***Bales*** (1871-1882); ***Albert, Anderson, Brown, Colson, Davis, Dinkins, Elmore, Hall, Hinkle, Jamison, Johnson, Lewis, Moore, Mosley, Owens, Peagler, Pickett, Smith, Taylor, Thomas, Tyus*** and ***Williams*** are also common to this cemetery sill in use **(34)**
Spring Hill	118 - NW	T18N, R12E, Sec 17	Spring Hill A.M.E. Zion Church, also known as Pratt Hill Church; approximately 15 graves; first known interment: Cleo W. ***Clay*** (1917-1948); the cemetery is still in use **(16)**
Steele	167 - SW	T17N, R13E, Sec 30	15 graves; first known interment: Daniel Jenifer ***Steele*** (1746-1826); last known interment: Daniel Stone ***Steele***, Sr. (1836-1898); Stone is also found here **(16)**
Stewart	168 - SW	T16N, R13E, Sec 8	13 graves; first known interment: Eleanor ***Stewart*** (1769-1823); last known interment: John A. ***Haralson*** (1853-1911); ***Clarke, Lambright, Morgan*** and ***Tarrance*** are also found here **(34)**
Stewart	19 - NE	T19N, R15E, Sec 30	9 graves; first known interment: John Augustus ***Stewart*** (1840-1844); last known interment: Alice E. ***Durden*** (1866-1952); ***O'Neal*** and ***Wainright*** are also found here **(16) (34) (38)**
Stoney Point	47 - NE	T19N, R16E, Sec 35	Stoney Point Church of Christ; approximately 100 graves; first known interment: Warren G. ***Hogan*** (1890-1946); ***Barrett, Berry, Chitty, Culver, French, Gibbons, Hand, Henderson, Hogan, Hunt, Nixon, Peters, Post, Roy***, ***Tatum, Thrash, Webb*** and ***Yarbrough*** are common to this cemetery still in use **(16) (34)**
Stoudenmire	94 - SW	T16N, R14E, Sec 5	approximately 50 graves; first known interment: D. W. ***Stoudenmire*** (1838-1840); last known interment: Robert R. ***Palmer*** (1949-1982); ***Tyus*** is also found here **(16)**
Stoudenmire	127 - NE	T19N, R15E, Sec 30	approximately 50 graves; first known interment: Samuel K. H. ***Stoudenmire*** (1821-1822); last known interment: J. P. ***Golson*** (1867-1953***); Durden, Golsan*** and ***McKinney*** and more are also found here **(16) (34)**
Sunny Hill	14 - NE	T19N, R16E, Sec 6	Sunny Hill Church; a black cemetery of approximately 15 graves; first known interment: Albert ***Rupert*** (1908-1957); ***Bullet, McQueen, Rupert, Sager*** and ***Spigner*** is also found in this cemetery is still in use **(16) (34)**
Swift Creek	169 - SW	T17N, R14E, Sec 22	located on North Pickett Street, Autuagaville; 48 graves; first known interment: Catharine M. ***Golson*** (d. 1845); last known interment: Ben ***DeBardeleben*** (d. 1946); ***Golsan, McKay, Motley*** and ***Shackleford*** are common to this cemetery **(6) (16)**
Tatum	39 - NE	T19N, R16E, Sec 28	7 graves; first known interment: John W. ***Tatum*** (1856-1889); the cemetery is still in use **(16) (34)**
Taylor	93 - SW	T17N, R14E, Sec 19	approximately 45 graves; first known interment: Susan F. ***Smith*** (d. 1813); last known interment: Martha Elizabeth ***Cory*** (1837-1921); ***Davis, Jordan, Powell, Taylor*** and ***Wilkinson*** are common to this cemetery **(16)**
Thompson	121 - SE	T16N, R16E, Sec 6	approximately 25 graves; first known interment: Caspers ***Green*** (1851-1916); last known interment: Malcolm ***Pope*** (1895-1963) **(16) (38)**
Tyus	182 - SW	T17N, R13E, Sec 13	25 graves; first known interment: Mary N. ***Kirkland*** (1817-1840); last known interment: Mary Ellea ***Tyus*** (1863-1934); ***Hicks, Hope, Houston, Langford, Reese*** and ***Scarbrough*** are also found here **(2) (6) (34)**
Unity	61 - NW	T19N, R13E, Sec 28	Unity Baptist Church, an active cemetery
Unity	179 - NE	T20N, R16E, Sec 20	Unity Church; a new cemetery; ***Bosworth, Dorough, McGalliard, Murphy*** and ***Whitfield*** are common to this active cemetery **(38)**
Vine Hill	53 - NW	T19N, R12E, Sec 20	Vine Hill Presbyterian Church, founded in 1879 and now inactive; approximately 125 graves; first known interment: Kate E. ***Sherrill*** (1864-1890); ***Atchison, Bagby, Blue, Browning, Daniels, Fischer, Gandy, Moore, Pope, Russell, Sherrill, Urmi*** and ***Warren*** are common to this cemetery still in use **(16) (24) (34)**
Wadsworth	32 - NE	T20N, R16E, Sec 34	Wadsworth Baptist Church; approximately 170 graves; first known interment: Mary E. ***Holt*** (1848-1888); ***Arrant, Bankston, Clarkeley, Cooper, Evans, Fryer, Glasscock, Gray, Hayes, Jackson, McGalliard, Oates, Peters, Popwell, Raines*** and ***Wadsworth*** are common to this cemetery still in use **(16) (30) (34)**
Ware	58 - NW	T19N, R13E, Sec 15	see Apperson
Washington Hill	120 - SE	T17N, R16E, Sec 33	also known as McQueen Place Cemetery; approximately 20 graves; first known interment: Charlotte ***Hall*** (d. 1810 at 30 years); last known interment: Angeline ***Block*** (d.1960); ***Burt, Coleman, Dargen, Fletcher, Frith, Pollard, Rogers, Smith, Watters*** and ***Williams*** are also found here **(2) (16) (34)**
Water Oak Grove	178 - NE	T18N, R16E, Sec 16	Water Oak Grove Baptist Church; a black cemetery of approximately 55 graves; first known interment: Early ***Bowens*** (1890-1948); ***Bates, Black, Bowen, Bowens, Hall, Lichfoot, Pinkston, Simmons, Trammell*** and ***Willis*** are common to this active cemetery **(16) (34)**
Weathers	186 - NE	T19N, R15E, Sec 2	
Weaver	59 - NW	T19N, R12E, Sec 23	approximately 40 graves; first known interment: Jesse ***Hunt*** (1823-1874); ***Arthur, Dennis, Ellis, Hunt, Ingram, Longcrier, McCullough, Thomas*** and ***Weaver*** are common to this cemetery still in use **(16) (34)**
White City	13 - NE	T19N, R15E, Sec 7	see White Pond
White Pond	13 - NE	T19N, R15E, Sec 7	White Pond Methodist Church; also known as White City Cemetery; approximately 400 graves; first known interment: Thomas T. ***Marsh*** (1829-1883); ***Barrett, Burmeister, Campbell, Carter, Coburn, Cooper, Deloach, DeRamus, Ellington, Hooper, Johnson, Joiner, Jones, Litaker, Logan, McDonald, McGowin, Parson, Raines, Stange, Strock*** and ***Welch*** are common to this cemetery still in use **(16) (34)**
Whiting	119 - SE	T17N, R16E, Sec 25	a black cemetery of approximately 20 graves; first known interment: E. ***Wright*** (1830-1926); ***Richards*** is common to this cemetery still in use **(16)**
Wilson	16 - NE	T19N, R15E, Sec 21	approximately 90 graves; first known interment: Vesta G. ***Wilson*** (1905-1906); ***Chavers, Day, Dismukes, Hines, Knight, Reeves, Wainwright*** and ***Wilson*** are common to this cemetery still in use **(16) (34)**
Wright	170 - NW	T19N, R14E, Sec 29	11 graves; first known interment: Enoch J. ***Wright*** (1864-1866); last known interment: Mary Parlee Gafford ***Wright*** (1852-1931) **(6) (34)**
Wyatt	73 - NW	T18N, R14E, Sec 18	approximately 60 graves; first known interment: May ***Wyatt*** (1904-1905); ***Billingsley, Carter, Carver, Cherry, Cooper, Henry, Hicks, Jackson*** and ***Wyatt*** are also common to this cemetery still in use **(16) (34)**
Zeigler	90 - SW	T17N, R13E, Sec 12	see Confederate Veteran
Zions Rest	10 - NE	T20N, R15E, Sec 30	former site of Zions Rest Church; approximately 15 graves; first known interment: Grady Lester ***Scott*** (1918-1931); ***Brown, DeVaughn, Gray, Scott*** and ***Smith*** are common to this cemetery still in use **(16) (34)**

Cemeteries of Unknown Name

Cemetery	Locale	Location	Church Affiliation and Remarks
Unknown	63 - NW	T19N, R12E, Sec 36	near New Salem Church
Unknown	66 - NW	T18N, R13E, Sec 4	
Unknown	87 - SW	T18N, R14E, Sec 31	thought to be a slave cemetery **(6)**
Unknown	92 - SE	T17N, R14E, Sec 2	
Unknown	105 - SE	T17N, R15E, Sec 34	
Unknown	124 - NE	T20N, R15E, Sec 21	
Unknown	133 - NE	T19N, R16E, Sec 32	

Cemeteries of Unknown Name (Continued)

Cemetery	Locale	Location	Church Affiliation and Remarks
Unknown	180 - SE	T18N, R16E, Sec 22	Martha Jackson ***Rochester*** (1865-1928) and Anna ? (d. 1960) along with several unmarked graves **(38)**
Unknown	187 - NE	T18N, R16E, Sec 4	

Cemeteries of Uncertain Location

Cemetery	Locale	Location	Church Affiliation and Remarks
Bethel Grove	not plotted	Bethel Grove (assumed)	a black cemetery of approximately 50 graves; first known interment: Eliza S. ***Shelton*** (1890-1948); ***Bossie, Fortune, Lanier, Parker*** and ***Shelton*** are common to this cemetery still in use **(16)**
Coleman	136 - SE	T17N, R16E, Sec 5	9 inscriptions for the ***Coleman*** family on one stone with interments dating between 1863 and 1895; numerous unmarked graves suggest this is possibly the cemetery of the long dissolved Second Union Baptist Church **(6) (16)**
Cox	not plotted	near the confluence of Autauga Creek and the Alabama River In T17N, R16E, Sec 28	the graves of Martha Elizabeth ***Cox*** (1847-1850), Carrie Ida ***Cox*** (1852-1854), Bartley L. ***Cox*** (1826-1851) and Mary A. D. ***Vincent*** (1820-1853) along with a number of unmarked graves **(4)**
Davis Chapel	not plotted	unknown	a black cemetery of approximately 25 graves with interments dating from 1948 **(16)**
Faulkner	not plotted	Billingsley	the graves of Claude ***Faulkner*** (1859-1897), Julia Mallory ***Faulkner*** (1822-1868), Samuel H. ***Faulkner*** (1856-1863) and Samuel Hutchinson ***Faulkner*** (1818-1899) **(34)**
Fleming	not plotted	unknown	the graves of Mary Grier ***Fleming*** (1762-1832) and Samuel ***Fleming*** (d. 1844) **(34)**
Gaines	not plotted	Off Co. Rd. 19 Billingsley	approximately 30 marked and 5 unmarked graves; first known interment: Revolutionary War veteran Clement ***Billingsley*** (1754-1844) or Cynthia Turner ***Billingsley*** (1764-1844); ***Deramus*** and ***Gaines*** are also found in this cemetery last used in 1975 **(16)**
Graham	not plotted	Graham Lane, Prattville	7 names marked on a single stone; first known interment: Samuel T. ***Morris*** (d. 1848); last known interment: Sarah A. ***Graham*** (1802-1879) **(6) (16)**
Hillcrest	not plotted	unknown	
Houser	146 - NE	T18N, R15E, Sec 17	a black cemetery **(6)**
Hunt	148 - NE	T18N, R16E, Sec 19 off Upper Kingston Rd. near Bridge Creek	6 graves; first known interment: Malinda ***Nixon*** (1833-1864); last known interment: R. S. ***Scott*** (1845-1916); ***Hunt*** is also found here **(6) (16)**
Huntington	not plotted	unknown	the grave of General John Archer ***Elmore*** (1762-1834) is found here; a veteran of the American Revolution and early settler of Alabama; Elmore County was named for him **(34) (35)**
Indian Creek	not plotted	2 mi. W. of Prattville	the graves of Euphemia ***Graham*** (1766-1848) and Lt. Dixon S. ***Hall*** are known to be found here **(22)**
Jacks	149 - NE	T19N, R16E, Sec 34	the graves of Caroline W. ***Jacks*** (1838-1918) and John A. ***Jacks*** (1835-1919) **(6) (16)**
Judy	150 - NW	T19N, R13E, Sec 9	
Kelly Bottom	151 - NE	T19N, R16E, Sec 10	3 graves **(6)**
King	not plotted	Indepencence	Mable ***King*** (1888-1941). Martha E. ***King*** (1856-1933) and Walter E. ***King*** (1885-1932) are found here **(34)**
Knox	not plotted	T16N, R15E, Sec 2 off County Road 27	8 graves; first known interment: Josiah ***Durden*** (1775-1825); last known interment: G. W. ***Durden*** (d. 1867); 7 members of the ***Durden*** family and 1 ***Knox*** are found here; a second source notes that a stone with the same dates for Josiah ***Durden*** is found in Oak Hill Cemetery and believes Knox cemetery to be lost to cultivation **(2) (3) (6)**
Lanier	152 - SW	T18N, R12E, Sec 26	an undetermined number of unmarked graves **(6)**
Lassiter	not plotted	unknown	12 graves; first known interment: Jeremiah ***Lassiter*** (1799-1849); last known interment: Newton Barrette ***Lassiter*** (1965-1966); ***Parker*** and ***Whetstone*** are also found here **(16)**
Lazarus-Battle-Parker	not plotted	unknown	David ***Sheppard*** (1795-1883) and Jane Parker ***Sheppard*** (1808-1876) are known to be found here **(34)**
Lebanon	not plotted	unknown	
Lee	not plotted	unknown	the grave of Murphy ***Lee*** (d. 1924) **(16)**
Leeton	not plotted	unknown	
Lewis	not plotted	T19N, R16E, Sec 6	Sidney Eugene ***Felton*** (1886-1889), E. M. ***Lewis*** (1831-1905) and J. M. ***Lewis*** (1825-1904) are found here **(38)**
Live Oak	not plotted	Prattville	Cecil B. ***McDowell*** (1903-1908) and Marion Cecil ***McDowell*** (1896-1918) are known to be found here **(34)**
Livingston	not plotted	T17N, R15E, Sec 13 off Red Eagle Road	9 graves; first known interment: Sarah J. ***Livingston*** (1828-1829); last known interment: Mary K. ***Booth*** (1830-1859); several interments are marked as ***Levingston***; near Red Eagle Road, Prattville **(6) (16) (34)**
Manning-Moncrief	not plotted	unknown	the graves of infant ***Manning*** (d. 1917), infant ***Moncrief*** (b. & d. 1887) and Merrit A. ***Manning*** (1880-1882) **(16)**
McCrary	not plotted	unknown	a black cemetery of 9 marked and 2 unmarked graves; first known interment: Richard ***McCrary*** (1890-1891); the cemetery is still in use **(16)**
Motley	155 - NW	T19N, R13E, Sec 32	also known as Goin Motley; 29 graves; first known interment: Benjamin F. ***Martin*** (1854-1855); last known interment: W. L. ***Motley*** (1893-1935); ***Bozeman, Durden*** and ***Scarborough*** is also found here **(6) (16) (34)**
Motley	not plotted	unknown	the graves of Gyrah G. ***Motley*** (1881-1947), Onie ***Motley*** (1877-1950) and 2 ***Motley*** infants **(16)**
New Booth	not plotted	unknown	
New Lily Green	not plotted	Pine Level	New Lily Green Baptist Church; an active black cemetery **(34)**
New Salem	not plotted	unknown	a black cemetery of approximately 60 graves; first known interment: Warren ***Nunn*** (d. 1910); ***Lanier, Love, Nunn*** and ***Parker*** are common to this cemetery still in use **(16)**
Northington	not plotted	Independence	infant ***Gresham*** (d. 1872), Salina Caver ***Northington*** (1825-1894) and Thomas R. ***Northington*** (no dates) are known to be found here **(34)**

Cemeteries of Uncertain Location (Continued)

Cemetery	Locale	Location	Church Affiliation and Remarks
Nottingham Road	not plotted	unknown	
Old Canaan	not plotted	Marbury	12 graves, first known interment: Levi Javers ***Dennis*** (1841-1913); last known interment: Mattie G. ***Dennis*** (1873-1958); ***Bonnett, Long*** and ***McDennis*** are also found here **(34)**
Old Concord	not plotted	Vida	***Thacker*** and ***Williams*** are known to be found here **(34)**
Old Methodist	not plotted	unknown	21 graves; first known interment: John Alexander ***Samples*** (1840-1844); last known interment: Herbert Cook ***Reed*** (1882-1886); most of the graves are of the ***Hogg*** family **(16)**
Parker	not plotted	T18N, R13E Sec 11 off Co. Rd. 60	Laz Parker Family Cemetery; approximately 30 marked and 10 unmarked graves; first known interment: Anna Renfroe ***Parker*** (1870-1871); ***Corder, Hunter, McGee, Reed, Shepherd*** and ***Vasser*** are also common to this cemetery last used in 1979 **(16) (23) (34)**
Pearce	not plotted	T16N, R15E, Sec 2 off County Rd. 29	the graves of John L. ***Pearce*** (1845-1846), Julia H. ***Pearce*** (1821-1836), Stephen H. ***Pearce*** (1790-1841) and 2 ***Pearce*** infants **(16)**
Pope	158 - SE	T16N, R15E, Sec 3	a single grave **(6)**
Private	not plotted	Autaugaville	8 graves; first known interment: Robert Henry ***Davis*** (1828-1848); last known interment: Martha Elizabeth ***Cory*** (1837-1921); ***Chappell*** is also found here **(15)**
Rice-Adams	not plotted	T17N, R16E, Sec 7 behind Co. Engineers Office in Prattville	the graves of James ***Adams*** (1817-1851), Josiah ***Rice*** (d. 1847), Mary M. ***Rice*** (no dates) along with several unmarked graves **(16)**
Robinson	not plotted	T17N, R16E, Sec 2 AL 14 & McQueen-Smith Rd.	20 marked and 40 unmarked graves; first known interment: Martha ***Whetstone*** (1784-1840); last known interment: Willie E. ***Mitchell*** (d. 1956); ***Golson*** and ***Lamar*** are also found here **(31) (38)**
Robuski	not plotted	unknown	Louis Robuski (d. 1921) and several unmarked graves **(16)**
Rucker	not plotted	unknown	approximately 40 graves; first known interment: Thomas W. ***Rucker*** (1860-1883); ***Rucker*** is the predominate surname found here **(16)**
Rupert-Spigner	not plotted	County Road 68, Marbury	a black cemetery of 13 marked and 6 unmarked graves; first known interment: Tommy ***Rupert*** (1932-1947); ***Grant, Sidney*** and ***Spigner*** are also found in this active cemetery **(33)**
Seamon	not plotted	T18N, R16E, Sec 4	Bertha Ann ***Raines*** (1943-1990) and Alvie J. R. ***Seamon*** (1941-1986) are found here **(38)**
Sewell	not plotted	Old Kingston	Emily M. ***Sewell*** (d. 1888) and Jonas ***Sewell*** (no dates) are known to be found here **(34)**
Townsend (assumed)	not plotted	T18N, R16E, Sec 33 off County Road 12	the graves of Thomas ***Townsend*** (d. 1830 at 41 years) and Sarah Townsend ***Coe*** (1820-1849) **(6)**
Unknown	not plotted	Autaugaville	a black cemetery of approximately 25 graves; first known interment: Sara ***Lamar*** (1854-1899); last known interment: Hannah ***Hall*** (d. 1952); ***Bishop, Hicks, Jackson*** and ***Shackleford*** are also found here **(34)**
Union	not plotted	off County Road 535, Marbury	Union Baptist Church; a black cemetery of approximately 40 graves; an active contemporary cemetery with interments dating from the 1960's **(26)**
Wallace	not plotted	Independence	the unmarked graves of Albert ***Wallace*** (d. 1934), Elizabeth Smith ***Wallace***, Field ***Wallace*** and Mote ***Wallace*** **(16)**
Ward-Davis	not plotted	unknown	a black cemetery with the graves of Claude W. ***Davis*** (1890-1976) and Louise ***Ward*** (1927-1983) **(16)**
White	not plotted	Davis Bend	the grave of Jesse ***White*** (1758-1839) is thought to be found here **(34)**
Williams (assumed)	not plotted	south of Co. Rd. 12 in T18N, R16E, Sec 32	the grave of Harriet ***Williams*** (d. 1894 at 65 years) along with several unmarked graves **(6)**
Yelder	not plotted	unknown	a black cemetery with the graves of Zeb ***Yelder*** (1867-1948) and Henry ***Perry*** (1865-1954) along with several unmarked graves **(16)**

Sources

1. Roberts, Benjamin D., ed., *Cemeteries of Chilton County: A Census of Interments of Chilton County, Alabama.* compiled by the Chilton County Historical Society and Archives. Clanton, Alabama: Mail Specialist, 198?.
2. *Cemeteries Index of Autauga County, Alabama.* Submitted by Mrs. Lola Lee Daniell Bruington and Henry H. Rawlingson, A Works Progress Administration Manuscript. Montgomery: Alabama Department of Archives and History, Records Management Division, 1975.
3. *Autauga County, Alabama, Cemetery Records*. Montgomery: Alabama Department of Archives and History, Records Management Division, no date.
4. ALGenWeb Archives. *Autauga County, Alabama*. 29 April 2003. <ftp://ftp.rootsweb.com/pub/usgenweb/al/autauga/cemetery/>.
5. Personal records of Roland M. Harper, 1921-1947. a typewritten manuscript, no date.
6. Personal correspondence with Larry W. Nobles of Prattville, Alabama.
7. Personal correspondence with June R. Carter of Selma, Alabama.
8. *Central Alabama Genealogical Society*. Vol. 19, No. 1. Selma, Alabama: The Society, January, 1993.
9. *Central Alabama Genealogical Society*. Vol. 16, No. 1. Selma, Alabama: The Society, January, 1990.
10. *Central Alabama Genealogical Society*. Vol. 16, No. 2. Selma, Alabama: The Society, April, 1990.
11. *Central Alabama Genealogical Society*. Vol. 17, No. 2. Selma, Alabama: The Society, April, 1991.
12. *Central Alabama Genealogical Society*. Vol. 11, No. 3. Selma, Alabama: The Society, July, 1985.
13. *Central Alabama Genealogical Society*. Vol. 12, No. 1. Selma, Alabama: The Society, January, 1986.
14. *Central Alabama Genealogical Society*. Vol. 12, No. 2. Selma, Alabama: The Society, April, 1986.
15. *Central Alabama Genealogical Society*. Vol. 12, No. 3. Selma, Alabama: The Society, July, 1986.
16. Nobles, Larry W., *Autauga County Cemetery Records*. a 3.5 inch diskette containing the file cemetery.dbf dated 5/10/93 held by the Birmingham Public Library, Birmingham, Alabama.
17. *Autauga Ancestry*. Vol. 6, No. 1. Prattville, Alabama: The Autauga Genealogical Society, June, 1996.
18. *Autauga Ancestry*. Vol. 6, No. 3. Prattville, Alabama: The Autauga Genealogical Society, November, 1996.
19. *Autauga Ancestry*. Vol. 7, No. 1. Prattville, Alabama: The Autauga Genealogical Society, Spring, 1997.
20. *Autauga Ancestry*. Vol. 7, No. 2. Prattville, Alabama: The Autauga Genealogical Society, Summer, 1997.
21. *Autauga Ancestry*. Vol. 7, No. 3. Prattville, Alabama: The Autauga Genealogical Society, Fall, 1997.
22. *Autauga County Churches and Cemeteries*, vertical file SG6833, Alabama Department of Archives and History, Montgomery, Alabama.
23. *Central Alabama Genealogical Society.* Vol. 3, No. 3. Selma, Alabama: The Society, July, 1977.
24. *The Heritage of Autauga County, Alabama, Vol. 1.* Clanton, Alabama: Heritage Publishing Consultants, Inc., 2001.
25. Golden, Angela Garner and Tanner Golden. *Faith Baptist Church Cemetery Records*. 19 December 2003. http://www.idreamof.com/cemetery/al/autauga/faith.htm.

Sources (Continued)

26. Golden, Angela Garner and Tanner Golden. *Union Baptist Church Cemetery Records*. 19 December 2003. http://www.idreamof.com/cemetery/al/autauga/union.htm.
27. Golden, Angela Garner and Tanner Golden. *Myrick Chapel Family Cemetery Records*. 19 December 2003. http://www.idreamof.com/cemetery/al/autauga/myrick_chapel.htm.
28. Golden, Angela Garner and Tanner Golden. *County Line Church of Christ Cemetery Records*. 19 December 2003. <http://www.idreamof.com/cemetery/al/autauga/countyline.htm>.
29. Alabama Cemetery Preservation Alliance. 23 August 2004. <http://www.alabama-cemetery-preservation.com>.
30. Interment.net *Cemeteries of Autauga County, Alabama*. 23 May 2006. <http://www.interment.net/data/us/al/autauga.htm>.
31. Alabama Cemetery Preservation Alliance. 3 May 2013. <http://www.alabama-cemetery-preservation.com>.
32. ALGenWeb Archives. *Autauga County, Alabama*. 18 July 2006. <ftp://ftp.rootsweb.com/pub/usgenweb/al/autauga/cemeteries/>.
33. *Rupert/Spigner Cemetery*. 4 April 2007. <http://www/idreamof.com/cemetery/al/Autauga/rupert_spigner.htm>.
34. *Autauga County Cemeteries*. 26 January 2016. <http://www.findagrave.com>.
35. Alabama Department of Archives and History. *Thomas M. Owen's Revolutionary Soldiers in Alabama*. 17 April 2007. <http://www.archives.state.al.us/al_sldrs/e_list.html>.
36. Autauga County AlArchives Cemeteries <http://files.usgwarchives.org/al/autauga/cemeteries/griffisg424gcm.txt> 19 October 2009.
37. Personal correspondence with Lee Anne Wofford of the Alabama Historical Commission.
38. *Autauga County, Alabama, Cemetery Records, Vol. III.* Autauga County Genealogical Society. Prattville: Pioneer Pub. Co. c. 2011.

Numerical List of Cemeteries

1. Little Zion
2. Bethel Grove
3. Carter
4. Billingsley
4. Patillo
5. Indian Grave
6. Pleasant Hill
7. Hinton-Willis
8. Big Springs
9. Cooper
10. Zions Rest
11. Pentecost
12. New Prospect
13. White Pond
13. White City
14. Sunny Hill
15. Carter
16. Wilson
17. Kingston
18. Manning
19. Stewart
20. Old Kingston
21. Golson
22. Mount Zion
23. Locust Bluff
24. Lucas
25. Friendship
26. Deramus
27. Bethesda
28. Jones
29. Bethesda
29. Nunn
29. Jackson
29. Old Bethesda
30. Marbury
31. Marbury
32. Wadsworth
33. Pine Flat
34. Marbury
35. Saint Paul
36. Myrick Chapel
37. Manning
39. Tatum
40. Boones Chapel
41. Hollon
42. Faith
43. Pine Level
44. Nixon
45. Pink Lily
46. Owens
47. Stoney Point
48. County Line
49. County Line
50. Pleasant Hill
51. Pleasant Hill
52. County Line
53. Vine Hill
54. Jones
55. Pleasant Valley
56. Spring Hill
57. Colee
58. Apperson
58. Ware
59. Weaver
60. Bethel
60. Spigner
61. Unity
62. Kelly
62. Caver
63. Unknown
64. Milton
65. Bishop
66. Unknown
67. Evergreen
68. Fig Tree
69. Harmony
69. New Harmony
70. Harmony
70. Old Harmony
71. King
72. Independence
72. Jackson
73. Wyatt
74. Deramus
76. Hooper
77. Ivy Creek
78. Mallard Chapel
79. Saint Matthew
80. Jones
81. Pine Grove
82. Big Springs
83. Little Elam
84. Herrmann
85. Griffis
86. DeBardelaben
87. Unknown
88. Morton
89. Shiloh
90. Confederate Veterans
90. Hall
90. Jones
90. Zeigler
91. Cory
92. Unknown
93. Taylor
94. Stoudenmire
95. Dutch Bend
95. Houser
96. Rocky Hill
97. Saint Joseph
98. Jones
99. Booth
100. DeJarnette
101. Indian Hill
102. Autauga Hill
103. New Jericho
104. Poplar Springs
105. Unknown
106. Fair
107. Davis-Frith
108. Billdee
109. Burt
110. Durden
111. Prattville Memorial
111. Memory Gardens
112. Hill
113. Oak Hill
114. Chapman
115. Montgomery
116. Doster
117. Oak Grove
118. Spring Hill
118. Pratt Hill
119. Whiting
120. McQueen Place
120. Washington Hill
121. Thompson
122. Rodgers
123. Lilly Hill
124. Unknown
125. Lamar
126. Nelson
127. Stoudenmire
128. Lowe
129. Hamilton
130. Billingsley Junction
131. Judy
132. Myers
133. Unknown
134. Autaugaville
135. Booth
136. Coleman
137. Concord
137. McCord
138. Cottrell
139. Curtis
140. Davis
141. DeBardelaben
142. Deramus
143. Durdin
144. Gibbons
145. Hicks
146. Houser
147. Howard
148. Hunt
149. Jacks
150. Judy
151. Kelly Bottom
153. Love-White
154. Old Milton
155. Motley
156. Mount Sinai
157. Pickett
158. Pope
159. Rawlinson
159. Old Deramus
160. Rice
160. Bill Rice
161. Roy
162. Rucker
163. Sears
164. Slaton
165. Smith
166. Smith
167. Steele
168. Stewart
169. Swift Creek
170. Wright
171. Davis
172. Pigford
173. Billingsley
174. Old Bethel
175. Scott
176. Roy
177. Hollon
178. Water Oak Grove
179. Unity
180. Unknown
181. Smith
182. Tyus
183. Descendants
184. Midway
185. DeJarnette
186. Weathers
187. Unknown
188. DeJarnette
189. Pilgrims Rest
190. Burns
191. Carter
192. New Beginning

BALDWIN COUNTY

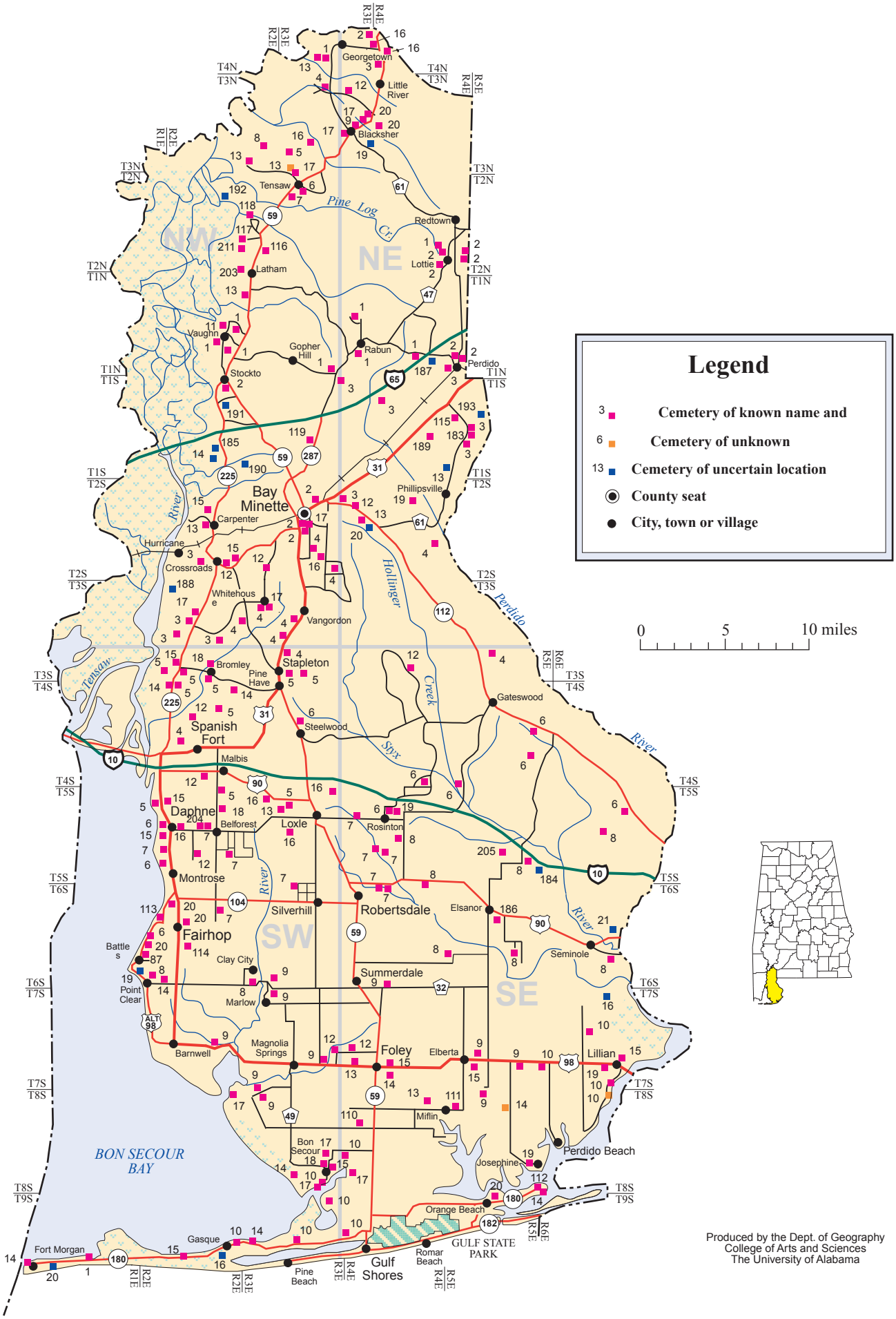

Produced by the Dept. of Geography
College of Arts and Sciences
The University of Alabama

Cemetery	Locale	Location	Church Affiliation and Remarks
Alabama Veterans	147 - SW	T3S, R2E, Sec 45	Alabama State Veterans Memorial Cemetery, dedicated in January of 2012 and grown to 765 interments by January of 20146 **(57)**
Allen	85 - SE	T5S, R6E, Sec 15	Allen Memorial Gardens; established around 1820; it has been reported that the early graves were removed from this cemetery and most were reinterred at Clear Springs UMC Cemetery; ***Butler, Germaine, McCain*** and ***Wilson*** are among the new interments **(54) (56) (57)**
Antioch	62 - SE	T5S, R4E, Sec 8	see Dyess
Baldwin Memorial	79 - SE	T5S, R4E, Sec 33	Baldwin Memorial Gardens; an active contemporary cemetery with approximately 1,000 graves **(57)**
Bankester-Trawick	141 - SW	T4S, R2E, Sec 2	approximately 55 marked and 50 unmarked graves; first known interment: Charles W. ***Bankester*** (1839-1862); ***Bankester, Conway, Perkins, Trawick*** and ***Wilson*** are common to this cemetery still in use **(9) (54) (56) (57)**
Barnwell	91 - SW	T7S, R2E, Sec 23	adjacent to Brook Cedron Cemetery; approximately 60 graves; first known interment: Annie Catherine ***McKenzie*** (1893-1940); ***Biggs, Faulk, Fenton, Gilheart, Kinsey, Langley, McKenzie, Moore, Nolte, Orr, Parmar, Vilain, Wiederspahn*** and ***Wilson*** are common to this active cemetery **(57)**
Baumann	100 - SE	T7S, R5E, Sec 25	see Saint John
Bay Minette	29 - NW	T2S, R3E, Sec 10	Bay Minette City Cemetery; approximately 4,500 graves; first known interment: Jesse M. ***Reed*** (1849-1895); ***Adams, Alexander, Beasley, Bell, Brooks, Bryars, Burns, Byrne, Cabanis, Cain, Corley, Daniels, Fletcher, Hand, Kahalley, Quinley, Richburg*** and ***White*** are common to this cemetery still in use **(3) (57)**
Bayer	18 - NE	T1N, R4E, Sec 28	see Bryars-McGill
Bayview	182 - SW	T5S, R2E, Sec 11	also known as Jubilee Memorial Gardens; approximately 500 graves; ***Barron, Black, Brunson, Buzbee, Gunter, Harris, Hatfield, Jordan, Keevan, McGough, McRaney, Salas, Sharpless, Small, Webb*** and ***Williams*** are among the vast variety of surnames found in this contemporary cemetery **(57)**
Bear Point	143 - SE	T8S, R5E, Sec 37	also known as Caswell Cemetery; Bear Point Community Cemetery; approximately 70 marked and 15 unmarked graves; first known interment: W. B. ***Walker*** (1868-1886); ***Aulick, Cooper, Duckett, Hudson, Ingland, Karcher, McCall*** and ***Walker*** are common to this cemetery still in use **(19) (54) (56) (57)**
Belforest	72 - SW	T5S, R2E, Sec 26	Belforest Community Cemetery; approximately 280 graves; first known interment: Louisa A. ***Penry*** (1860-1917); ***Andrews, Brantley, Brooks, Craft, Creamer, Dubrock, Garrett, Glover, Grimes, Haigler, Higbee, Miller, Myrick, Newport, Robinson*** and ***Sirmon*** are common to this cemetery still in use **(18) (54) (57)**
Belforest Catholic	71 - SW	T5S, R2E, Sec 15	Belforest Catholic Cemetery, Italian Catholic Cemetery of the Assumption or Christ the King Cemetery; Christ the King Catholic Church, established in 1914; approximately 775 graves; first known interment: Kenota M. ***Pintarelli*** (1878-1899); ***Allegri, Berga, Bertagnolli, Bertolla, Boni, Boykin, Brunell, Callaway, Cometti, Corte, Davis, DeFilippi, Green, Guarisco, Klein, Lazzari, Manci, Maradik, Marco, Pintarelli, Pizzotti, Rolando, Russell, Stapleton, Trione*** and ***Young*** are common to this active cemetery **(28) (56) (57)**
Bellafontaine	66 - SE	T1S, R6E, Sec 11	also known as Clear Springs Cemetery; Clear Springs Methodist or Bellefontaine Church; approximately 700 graves; first known interment: George W. ***Holman*** (1841-1865); ***Allen, Baggett, Barlow, Boone, Bowman, Cobb, Denham, Downer, Forsythe, Foster, Garrett, Gipson, Gulledge, Hall, Henderson, Holman, Jackson, Kelly, Ray, Townley, Waters*** and ***Wilson*** are common to this cemetery still in use **(2) (57)**
Benton	144 - SW	T8S, R3E, Sec 27	approximately 25 marked and 12 unmarked graves; first known interment: Robert W. ***Benton*** (1883-1890); ***Carver, Stewart,*** and ***Styron*** are also found in this active cemetery **(21) (46) (57)**
Bethel	80 - SE	T5S, R4E, Sec 35	Bethel Baptist Church; approximately 475 marked and 20 unmarked graves; first known interment: Sophronia Grimsley ***Grubbs*** (1870-1933); ***Bonner, Brill, Burke, Davis, Dunlap, Dyess, Flowers, Foley, Givens, Goodwin, Grubbs, Harper, Hinote, King, Koier, Moseley, Nass, Parnell, Pavlista, Pierce, Ryals, Sirmon, Smith, Spivey, Stewart, Vaughn, Waters*** and ***White*** are common to this active cemetery **(54) (57)**
Bethel	145 - SW	T6S, R2E, Sec 31	Bethel Evangelical Lutheran Church; approximately 30 marked and 10 unmarked graves dating from 1954; ***Durgin, McCants*** and ***Packer*** are found here **(54) (57)**
Beulah Heights	146 - SE	T7S, R4E, Sec 33	see Southside
Blacksher	176 - NE	T3N, R3E, Sec 23	Montpelier Baptist Church
Blackwater	75 - SE	T5S, R4E, Sec 7	see Rosinton Road
Blakeley Park	53 - SW	T3S, R2E, Sec 44	Blakeley Park Memorial Cemetery; 40 marked and 40 unmarked graves; first known interment: Lorraine Hitchcock ***Peters*** (1790-1815); ***Aaron, Butler, Boyd, Crooks, Hale, MCall, Peters, Stebbins*** and ***Stoddard*** are early white interments; blacks have been buried in this active cemetery since 1948 **(3) (56) (57)**
Boaz	138 - SW	T5S, R3E, Sec 8	see Ebenezer
Bon Secour	154 - SW	T8S, R3E, Sec 25	adjacent to St. Peters Episcopal Cemetery; former site of Bon Secour United Methodist Church; approximately 20 graves dating from 1931 to 1957 **(46)**
Boyington	84 - SE	T6S, R5E, Sec 22	see Greek
Boyington-Teal	202 - SE	T5S, R5E, Sec 21	see Foley
Bromley	54 - SW	T3S, R2E, Sec 34	also known as Durant Cemetery; approximately 80 graves; first known interment: Lachlan McGillvary ***Durant*** (1778-1853); ***Bankester, Dixon*** and ***Issacson*** are common to this cemetery still in use **(9) (15) (57)**
Brook-Cedron	91 - SW	T7S, R2E, Sec 23	established 1842; approximately 1,000 graves; first known interment: Sarah Lyons ***Nelson*** (1812-1842); Allen, ***Bishop, Bolton, Brown, Burkett, Childress, Conway, Davis, Hamilton, Henderson, Johnson, Keith, Keller, Lane, Lay, Leavins, Lowell, McClantoc, McKenzie, Moore, Nelson, Parnell, Slocum, Stewart, Taylor, Thomas, Thompson*** and ***Williams*** are common to this cemetery still in use **(40) (43) (52) (57)**
Bryars	131 - NW	T1N, R2E, Sec 11	approximately 40 marked and 8 unmarked graves; first known interment: Ethelbert ***Bryars*** (1810-1853); ***Munnerlynn, Smith, Terrier*** and ***Turner*** are also found in this cemetery still in use **(5) (10) (57)**
Bryars-McGill	18 - NE	T1N, R4E, Sec 28	also known as Bayer Cemetery; approximately 600 graves; first known interment: Green Berry ***Bryars,*** Jr. (1842-1861); ***Abramovich, Andrews, Brown, Bryars, Foster, Fretwell, Grdjan, Hadley, Hartley, Hicks, Jurjevich, Lambert, Lambeth, Long, Maholovich, McGill, Mills, Mitchem, Parker, Phillips, Ramer, Stewart, Thomley, Welch, Whidbee*** and ***White*** are common to this active cemetery **(55) (56) (57)**
Buzbee	128 - SW	T4S, R2E, Sec 17	16 graves; first known interment: Stella Reese ***Dismukes*** (1952-1958); ***Buzbee, Chastang, Darby, Dismukes*** and ***Freeman*** are found here **(1) (57)**
Byrd	59 - SW	T3S, R3E, Sec 34	Mount Zion Baptist Church; approximately 410 graves; first known interment: Susan A. ***Folmar*** (d. 1903 at 52 years); ***Byrd, Dyess, Fowler, Jerkins, Mahathy, Middleton, Mosley, Phillips, Sirmon, Stokes*** and ***Wiggins*** are common to this cemetery still in use **(1) (56) (57)**
Byron	105 - SW	T9S, R3E, Sec 15	see Miller Memorial
Cain-Taylor	33 - NE	T2S, R3E, Sec 11	approximately 18 marked and 10 unmarked graves dating from 1864-1972 including the playwright and actor George L. ***Aiken*** (1830-1876); first known interment: Eugenia A. ***Taylor*** (1836-1864); ***Cain, Davidson, Mashburn, Stewart, Stokes*** and ***Taylor*** are found here **(56) (57)**
Campbell Field	47 - NE	T2S, R4E, Sec 26	also known as High Pine or Locke Cemetery; approximately 80 marked and numerous unmarked graves; first known interment: Melinda Kenington ***Campbell*** (1825-1890); ***Campbell, Denton, Flowers, Harris, Huggins*** and ***Mothershed*** are common to this cemetery still in use **(7) (58)**
Carpenter Station	136 - NW	T2S, R2E, Sec 21	see Hall-Carpenter
Caswell	143 - SE	T8S, R5E, Sec 37	see Bear Point
Chandler	148 - SW	T9S, R1E, Sec 1	gravesite of William Temple Hatchett ***Chandler*** (1881-1967); former gravesite of soldiers from the American Revolutionary War, War of 1812, and American Civil War **(56)**
Chastang	41 - NW	T3S, R3E, Sec 7	approximately 40 graves; first known interment: Margarette M. ***Chastang*** (1883-1929); ***Bryars, Collins, Donald, Duffee, Pontius, Pruette*** and ***Taylor*** are also found in this active cemetery **(12) (57)**

Cemetery	Locale	Location	Church Affiliation and Remarks
Childress	149 - SW	T9S, R3E, Sec 19	
Christ the King	71 - SW	T5S, R2E, Sec 15	see Belforest Catholic
Clear Springs	66 - SE	T5S, R6E, Sec 11	see Bellefontaine
Confederate Rest	88 - SW	T6S, R1E, Sec 33	also known as Point Clear Cemetery; over 465 graves; commemorates more than 300 Confederate soldiers who died at the Grand Hotel which served as a hospital; first known interment was in 1862 but Nathan Tisdale ***Gooding*** (1832-1880) is the oldest marked stone; ***Dade, Dana, Grass, Henries, Klump*** and ***Lowell*** are common to this cemetery still in use **(22) (53) (54)**
Cook	109 - SE	T8S, R4E, Sec 19	also known as Goulds Bend Cemetery, established 1893; approximately 40 marked and 3 unmarked graves; first known interment: Nicholas ***Cook*** (d. 1836); ***Bertrand, Cook, Frost, Ingram, Laurendine, Moore, Osborn, Smith, Stephens, Tollefson*** and ***Welch*** are common to this cemetery still in use **(46) (54) (56) (57)**
Cook Memorial	151 - SW	T3S, R2E, Sec 29	Cook Presbyterian Chapel Cemetery; approximately 30 graves; first known interment: James Alfred ***Rider***, Sr. (1879-1967); ***Durant, Erwin*** and ***Rider*** are common to this cemetery still in use **(1) (54) (56) (57)**
Coopers	77 - SE	T5S, R4E, Sec 20	also known as Old Cooper Cemetery; approximately 500 marked and 60 unmarked graves; a contemporary cemetery with interments dating from 1958; ***Ard, Bell, Cooper, Devine, Gulledge, Hayes, Hobbs, Hubbart, Kendrick, Kimbler, Middleton, Roberson*** and ***Wilcox*** are common to this cemetery still in use **(48) (56) 57)**
Crane	152 - SW	T5S, T2E, Sec 7	also known as Yancy-Crane Cemetery; approximately 25 graves; first known interment: Leonard ***Crane*** (1857-1860); last known interment: Margaret Crane ***Smallwood*** (1873-1949); ***Phillips*** and ***Yancy*** are also found here **(39) (57)**
Crossroads	150 - NW	T2S, R2E, Sec 26	Crossroads Church of God; approximately 30 graves; first known interment: Laura ***Mitchell*** (1820-1846); several early interments of the ***Taylor*** family, but most graves date from 1990 **(12) (56) (57)**
Crossroads	121 - NW	T2S, R2E, Sec 34	see Durant Chapel
D'Olive	50 - SW	T5S, R2E, Sec 7	approximately 15 graves; first known interment: Mary ***Blue*** (d. 1826); last known interment: Merderick ***D'Olive*** (d. 1884); many of the stones are inscribed in French; ***Starke*** is also found here **(3) (38) (57)**
Daphne	67 - SW	T5S, R2E, Sec 18	Daphne Baptist Church; approximately 300 graves; first known interment: Larkin C. ***Edmondson*** (1829-1858); ***Andrews, Beuk, Burnett, Chrestman, Denman, Edmondson, Hanson, Kirk, Nelson, Phillips, Randall, Smith, Taylor, Van Scoyk, White, Wilson*** and ***Yuille*** are common to this cemetery still in use **(57)**
Daphne	153 - SW	T5S, R2E, Sec 19	Daphne United Methodist Church, established in 1847; approximately 275 graves; ***Benton, Bowen, Burroughs, Council, Coster, Cowart, Davis, Dunn, Eddins, Good, Grace, Lee, Lowell, McAdams, Middleton, Nelson, Rains, Stapleton*** and ***Voltz*** are common to this cemetery still in use **(16) (57)**
Davison	42 - NW	T3S, R3E, Sec 16	see Stapleton
Dean	44 - SW	T3S, R3E, Sec 29	also called Liberty Cemetery; approximately 120 marked and 20 unmarked graves; first known interment: Rubie Lee ***Mosely*** (1900-1901); ***Bankester, Bryars, Clark, Dean, Helton, Higdon, Holder, Jerkins, Johnson, Kilgore, Trawick*** and ***Ward*** are common to this cemetery still in use **(8) (55) (56) (57)**
Deans Chapel	15 - NW	T1N, R3E, Sec 35	Dean's Chapel Church; approximately 475 marked and 40 unmarked graves; first known interment: William Dempsey Brown (1831-1893); ***Allen, Blackmon, Brown, Dean, Hadley, Harville, Joiner, Minchew, Richerson, Sims, Stacey, Stewart, Taylor*** and ***Tyree*** are common to this cemetery still in use **(56) (57)**
Douglasville	45 - NW	T2S, R3E, Sec 22	see Mutual Aid
Driskell	75 - SE	T5S, R4E, Sec 7	see Rosinton Road
Duck	123 - SE	T3S, R4E, Sec 32	also known as Old Brady or Magnolia Cemetery; Magnolia Methodist Church; approximately 60 marked and 15 unmarked graves; first known interment: Zere M. ***Duck*** (b. & d. 1888); ***Arnette, Chandler, Duck, Hall, LaCoste, Levins, Silcox*** and ***Weekley*** are common to this cemetery still in use **(1) (27) (56) (57)**
Dunn	8 - NW	T3N, R2E, Sec 24	
Durant	54 - SW	T3S, R2E, Sec 34	see Bromley
Durant Chapel	121 - NW	T2S, R2E, Sec 34	Durant Chapel Baptist Church; also called Crossroads Community Cemetery; approximately 600 graves; first known interment: Josephine Wallace ***Weber*** (1856-1903); ***Barkley, Boutwell, Broughton, Brown, Bush, Buxton, Byrne, Cannon, Crenshaw, Crysell, Davis, Duck, Durant, Gagner, Harvill, Horn, Johnson, Mitchell, Quinley, Thomas, Wallace*** and ***White*** are common to this cemetery still in use **(1) (56) (57)**
Dutch	34 - NE	T1S, R4E, Sec 13	also known as Howell or Schrock Cemetery; an inactive Mennonite cemetery; approximately 11 marked graves; first known interment: N. M. ***Amstutz*** (b. & d. 1925); last known interment: Annie ***Miller*** (b. & d. 1943); ***Schrock*** is also found here **(7) (56) (57)**
Dyess	62 - SE	T5S, R4E, Sec 8	also known as Antioch Cemetery; a family cemetery of approximately 130 marked graves; first known interment: Ulah Dyess ***Davidson*** (1893-1916); ***Arnette, Childress, Dyess, Hillburn, Langham, Lassitter, Middleton, Phillips, Seay*** and ***Sutton*** are also common to this cemetery still in use **(50) (54) (56) (57)**
East Foley	155 - SE	T7S, R4E, Sec 28	also known as Foley City Cemetery; 110 marked and 40 unmarked graves; first known interment: Willie O. ***Redditt*** (1899-1900); ***Ard, Bell, Burghardt, Gillaspie, Hill, Jarrett, Lehr, Lewis, Manning, Rich, Shoemaker, Springer*** and ***Springsteen*** are common to this cemetery still in use **(23) (43) (57)**
Ebenezer	138 - SW	T5S, R3E, Sec 8	Ebenezer Baptist Church Cemetery; adjacent to Corinthian Church; also known as Boaz Cemetery; a black cemetery; approximately 70 marked and 95 unmarked graves; interments date from 1939; ***Davis, Ikner, Pettibone, Richardson*** and ***Williams*** are common to this cemetery still in use **(54) (56) (57)**
Elberta	156 - SE	T7S, R5E, Sec 29	Elberta Community or Public Cemetery; approximately 775 marked and 40 unmarked graves; first known interment: Frank ***Medink*** (1882-1930); ***Allen, Barlow, Bruhn, Doege, Dusek, Frank, Gruber, Hamment, Haupt, Helms, Kichler, Kiefer, Kleinschmidt, Koehler, Krischer, Lord, Mueller, Newman, Pfaff, Salzmann, Ulrich, Werner*** and ***Woerner*** are common to this cemetery still in use **(45) (54) (56) (57)**
Elsanor Catholic	186 - SE	T6S, R5E, Sec 9	Elsanor Catholic Cemetery
Ewing	157 - SW	T9S, R2E, Sec 22	
Fairhope Colony	113 - SW	T6S, R2E, Sec 37	over 1,700 graves; first known interment: Cornelius H. ***Mershon*** (1826-1897); ***Allen, Anacker, Baldwin, Brown, Crawford, Davis, Gaston, Gooden, Hoffman, Jones, Keller, Leister, Lowell, Mershon, Miller, Nelson, Roberts, Shelton, Smith, Stimpson*** and ***Wood*** are common to this active cemetery **(57)**
Fairhope Friends	73 - SW	T6S, R2E, Sec 11	a Quaker cemetery also known as Friends Burying Ground, established 1917; approximately 130 graves; interments date from 1918 to the present; ***Austin, Battey, Beaty, Brown, Copeland, Edmundson, Guindon, Isbell, James, McIntosh, Rockwell*** and ***Smith*** are common to this cemetery still in use **(54) (57)**
Fairhope Memorial	114 - SW	T6S, R2E, Sec 21	Fairhope Memorial Gardens or Memory Gardens; an active cemetery with over 4,000 graves **(57)**
Fell	98 - SE	T7S, R5E, Sec 32	7 marked graves; established in 1880 on land donated by Thomas W. and Sophronia L. ***Fell***; interments date from 1896 to 1935; first known interment: Roseaner ***Fell*** (b. & d. 1896); last known interment: Mother ***Fell*** (1857-1935) **(45) (54) (57)**
First Assembly of God	28 - NW	T2S, R3E, Sec 16	First Assembly of God Church
Fishermans	177 - SW	T8S, R3E, Sec 35	Fishermans Baptist Church Cemetery; once known as Kenedies-Smith Cemetery; approximately 60 marked and 10 unmarked graves; first known interment: Hubert ***Steiner*** (1834-1888); ***Billie, Gandy, Nelson, Nicklas, Raifield, Shutt*** and ***Steiner*** are common to this cemetery still in use **(14) (54) (56) (57)**
Five Plaques	173 - NE	T3N, R3E, Sec 13	see Slaughter Shaft
Foley	202 - SE	T5S, R5E, Sec 21	also known as Boyington-Teal Cemetery and Merriel Cemetery; approximately 60 marked and 20 unmarked graves; first known interment: Merriel A. ***Boykin*** (d. 1800); ***Boyington, Burgett, Foley, Giaimo, Gibson, Hadley, Teal, Weaver, Weekley*** and ***Whatley*** are common to this cemetery still in use **(54) (57)**

Cemetery	Locale	Location	Church Affiliation and Remarks
Foley City	155 - SE	T7S, R4E, Sec 28	see East Foley
Fort Mims	135 - NW	T3N, R2E, Sec 45	Fort Mims Civilian Cemetery; a single stone dedicated to some of those who lost their life in the Indian battle of 1813; ***Bailey, Richbourg, Steadham, Tarvin, Tate*** and ***Weekley*** are common to the inscription **(56) (57)**
Freeman	76 - SE	T5S, R4E, Sec 20	see New Cooper
Friends	73 - SW	T6S, R2E, Sec 11	see Fairhope Friends
Friendship	125 - SW	T5S, R2E, Sec 28	Friendship A. M. E. Church; approximately 200 marked and 70unmarked graves; ***Anderson, Bradley, Coleman, Dale, Dixon, Gaskin, Jackson, Jemison, Johnson, Joiner, Lawson, Longmire, Mason, McMillian, Newman, Parker*** and ***Young*** are common to this cemetery still in use **(56) (57)**
Galilee	43 - NW	T3S, R3E, Sec 20	Galilee Primitive Baptist Cemetery; approximately 100 marked and 2 unmarked graves; interments date from the 1970's; ***Bray, Cole, Dagen, Horne, Mosley*** and ***Sawyer*** are common to this cemetery still in use **(56) (57)**
Garden of Bethlehem	169 - NW	T2S, R3E, Sec 27	see Pine Grove
Gentry	17 - NE	T1N, R3E, Sec 13	approximately 13 marked and 11 unmarked graves; first known interment: Joseph ***Gentry*** (1852-1918); ***Chafin, Paul, Richerson, Roberts*** and ***Voiles*** are also common to this cemetery still in use **(56) (57)**
Gideons	130 - NE	T2S. R4E, Sec 18	adjacent to Pleasant View Cemetery; approximately 60 marked and 30 unmarked graves; first known interment: infant ***Racine*** (b. & d. 1897); ***Crabtree, Gideons, Glass, Johnson, Mattingly, Odom, Racine, Riggs, Steele, Stewart*** and ***Thompson*** are also common to this cemetery still in use **(50) (56) (57)**
Gilley Memorial	101 - SE	T7S, R6E, Sec 9	approximately 110 graves; first known interment Henry Moses ***Gilley*** (1873-1944); ***Beck, Boyington, Gilley, Hurst, Madden, Merchant*** and ***Munson*** are common to this cemetery still in use **(43) (54) (56) (57)**
Goulds Bend	109 - SW	T8S, R4E, Sec 19	see Cook
Gracen Mill	189 - NE	T1S, R4E, Sec 13	
Greek	84 - SE	T6S, R5E, Sec 22	also known as Boyington Cemetery; 56 marked and 13 unmarked graves; first known interment: Charlotte ***Malone*** (1841-1878); ***Ard, Benson, Boyington, Carpenter, Dawson, Greek, Hinote, Jarvis, Johnson, Malone, McLellan, Mitchell*** and ***Wozmiak*** are common to this cemetery still in use **(43) (54) (57)**
Greenwood	57 - SW	T5S, R3E, Sec 9	over 975 graves; ***Barnhill, Canaan, Childress, Comstock, Hall, Hayes, Hobbs, Jones, Lewis, Marshall, Mathis, McNeil, Mickelsen, Stapleton, West*** and ***Wilson*** are common to this active cemetery **(57)**
Greenwood	82 - SW	T6S, R4E, Sec 24	Greenwood Memorial Cemetery; ***Downing*** and ***Harms*** are common to this active contemporary cemetery **(57)**
Groves	94 - SW	T7S, R3E, Sec 5	see Marlow
Guys Chapel	16 - NE	T1N, R3E, Sec 25	Guys Chapel United Methodist Church; approximately 300 marked and 50 unmarked graves in this cemetery established in the early 1900s; ***Boyington, Bryars, Chafin, Emmons, Gill, Hadley, Hall, Hansen, Hayles, Joiner, Long, Parker, Paul, Roberts, Stewart*** and ***Weekley*** are common to this cemetery **(56) (57)**
Hail Memorial	78 - SE	T5S, R4E, Sec 33	also spelled Hale; approximately 535 graves; interments date from the 1940's; ***Anderson, Ard, Barginear, Beverly, Blackburn, Calvert, Campbell, Collier, Cooper, Denham, Dixon, Durden, Faulk, Hammond, Hastings, McDaniel, Middleton, Neal, Price*** and ***White*** are common to this cemetery still in use **(57)**
Hall	136 - NW	T2S, R2E, Sec 21	Hall Family Graveyard, see Hall-Carpenter
Hall-Carpenter	136 - NW	T2S, R2E, Sec 21	38 graves; also known as Carpenter Station Cemetery or Hall Family Graveyard; first known interment: Charles ***Hall*** (1809-1815) or Thomas ***Mervin*** (1810-1815); ***Carpenter*** and ***Cox*** are also common to this cemetery still in use **(54) (57)**
Hall-Dolive	162 - SW	T5S, R3E, Sec 6	also known as Jorgensen Cemetery; 11 marked and 20 unmarked graves; first known interment: William ***Hall*** (1790-1844); last known interment: Augustus W. ***Sibley*** (1846-1925); ***Dolive*** and ***Ellis*** are also found here **(56) (57)**
Halls Fork	35 - NE	T1S, R5E, Sec 19	Halls Fork Church of Christ, established in 1948; approximately 35 graves dating from 1968; first known interment: Dora Godwin ***Roley*** (1890-1968); ***Flowers, Foster, Fredrickson, Green, Kirchharr, McLain, Roley, Stewart*** and ***Tingle*** are common to this cemetery still in use **(7) (52) (56) (57)**
Hamilton	64 - SE	T4S, R5E, Sec 14	Hamilton Baptist Church; approximately 50 marked and 2 unmarked graves; first known interment: infant ***Pullen*** (b. & d. 1937); ***Amos, Brown, Calvert, Dean, George, Irwin, Kleinatland, Lee, Morris, Peterson, Pullen, Taylor, Walker*** and ***Waters*** are also common to this cemetery still in use **(56) (57)**
High Ground	203 - NW	T2N, R2E, Sec 35	approximately 19 marked and 20 unmarked; first known interment: John Edmund ***Weekley*** II (1768-1809); last known interment: William P. ***Bryant*** (1798-1839); ***McDonald*** is also known to be found here **(56) (57)**
High Pine	47 - NE	T2S, R4E, Sec 26	see Campbell Field
Hinote	61 - SE	T4S, R4E, Sec 35	Styx River Church; approximately 250 marked and 50 unmarked graves dating from 1924; ***Ard, Arnette, Browder, Campbell, Ellison, Hinote, Wallace*** and ***Weekly*** are common to this cemetery still in use **(56) (57)**
Hollinger	63 - SE	T4S, R5E, Sec 31	see Pittman
Holly Grove-Yarbrough	48 - SE	T3S, R5E, Sec 18	approximately 25 marked graves and 30 unmarked graves dating from 1897; ***Allen, O'Conner, Parrish*** and ***Yarbrough*** are common to this cemetery still in use **(56) (57)**
Holly Hills	42 - NW	T3S, R3E, Sec 16	see Stapleton
Honeycutt	158 - NW	T2S, R2E, Sec 15	also called Honeycutt Stage Coach Station Cemetery; 4 marked graves dating from 1857-1867; first known interment: Edward P. ***Brown*** (1805-1857); last known interment: Charles "Charlie" ***Hall*** (1846-1867); ***Key*** is also found here **(57)**
Howell	34 - NE	T1S, R4E, Sec 13	see Dutch
Italian Catholic	71 - SW	T5S, R2E, Sec 15	see Belforest Catholic
James	183 - NE	T1S, R5E, Sec 19	a black cemetery; 11 marked graves; first known interment: Arthur G. ***James*** (1905-1981); ***Bundy, Long*** and ***Slay*** are also found here **(57)**
Johnson	39 - NW	T3S, R2E, Sec 22	approximately 310 graves; first known interment: Anis ***Johnson*** (1864-1901); ***Brown, Boyington, Davis, Johnson, Long, Mixon, Quinley, Rider, Smith*** and ***Vines*** are common to this active cemetery **(12) (56) (57)**
Jorgensen	162 - SW	T5S, R3E, Sec 6	see D'Olive-Hall Cemetery
Josephine	194 - SE	T8S, R5E, Sec 26	Josephine Gardens Cemetery; approximately 10 marked graves; first known interment: Roland Joseph ***Pelt*** (1931-2003); ***Beech, Burkhardt, Eslava, Fountain, Hall*** and ***Pelt*** are found in this active cemetery **(56) (57)**
Jubilee Memorial Gardens	182 - SW	T5S, R2E, Sec 11	see Bayview
Kenedies-Smith	177 - SW	T8S, R3E, Sec 35	see Fishermans
Killcrease	13 - NW	T1N, R2E, Sec 22	
Lancaster	12 - NW	T1N, R2E, Sec 14	9 graves of the Lancaster family; first known interment: Edward ***Lancaster*** (1795-1857); last known interment: Martha Ann ***Lancaster*** (1861-1934) **(57)**
Latham	116 - NW	T2N, R2E, Sec 45	Latham United Methodist Church, organized in 1847; approximately 85 marked and 5 unmarked graves; first known interment: Rev. Thomas Guy ***McGowan*** (1832-1895); ***Baker, Bryars, Clark, Ferguson, Hadley, Jones, Martin, Mathers, McGowan*** and ***Paul*** are common to this cemetery still in use **(3) (33) (56) (57)**
Lay	111 - SE	T8S, R5E, Sec 6	Mifflin Baptist Church; approximately 350 graves; first known interment: John Owhns (1850-1895); ***Ard, Armstrong, Bemis, Doege, Fell, Forsberg, Herring, Johnson, Kinsey, Lay, Leigh, Lipscomb, Roberson, Schroeder, Sinyard, Ward*** and ***Wildermuth*** are common to this cemetery still in use **(19) (56) (57)**
Lee Slaughter	209 - NE	T3N, R3E, Sec 13	see Slaughter
Liberty	44 - SW	T3S, R3E, Sec 29	see Dean

Cemetery	Locale	Location	Church Affiliation and Remarks
Lillian	159 - SE	T7S, R6E, Sec 23	Lillian Baptist Church; first known interment: John D. ***Wilson*** (1882-1890); last known interment: Orrel ***Pickard*** (1864-1955); ***Beal, Daw, Dye, Kinsley, McDonald, Pickard, Rebel, Resmondo, Shepherd*** and ***Wise*** are common to this cemetery **(28) (43)**
Little Bethel	160 - SW	T5S, R2E, Sec 17	Little Bethel Baptist Church; approximately 500 graves; first known interment: Thinme ***Balden*** (1875-1915); ***Autry, Bolar, Brown, Clark, Crandall, Dailey, Davis, Hawthorn, Johnson, Jones, King, Knight, Kyles, Lett, Smith, Stanton, Starke, Watts*** and ***Williams*** are common to this active cemetery **(56) (57)**
Little Rock	126 - SW	T7S, R3E, Sec 24	Little Rock Baptist Church; approximately 165 graves dating from the early 1900's to the present; ***Anglin, Bodiford, Bush, Calhoun, Casey, Gardner, Johnson, Keil, Knight, McCall, Odom, Page, Prim, Scott, Sessions, Shoots, Stallworth, Thomas, Watts*** and ***Williams*** are common to this cemetery **(6) (57)**
Little Zion	161- NW	T3N, R3E, Sec 29	Little Zion United Methodist Church; approximately 75 graves **(56)**
Locke	47 - NE	T2S, R4E, Sec 26	see Campbell Field
Lottie	21 - NE	T2N, R4E, Sec 35	Lottie United Methodist Church; approximately 350 graves; first known interment: Barbara Ann ***Jenks*** (b. & d. 1887); ***Biggs, Boutwell, Capers, Clark, Donald, Foster, Ganey, Giddens, Hadley, Hall, Hayles, Milstid, Milstead, Poston, Richie, Smith*** and ***Wainwright*** are common to this cemetery still in use **(1) (56) (57)**
Lottie New Home	20 - NE	T2N, R4E, Sec 26	see New Home
Macedonia	204 - SW	T5S, R2E, Sec 15	Macedonia Memorial Gardens; approximately 110 marked and 5 unmarked graves; first known interment: Orrie Jesse ***Smith***, Sr. (1912-1992); ***Baker, Bolar, Bolton, Banks, Brazelton, Brown, King, Lett, Mims, Padgett, Smith, Stanton, White, Williams*** and ***Yelding*** are common to this active black cemetery **(56) (57)**
Magnolia	123 - SE	T3S, R4E, Sec 32	see Duck
Magnolia	37 - NW	T3S, R2E, Sec 16	see West View Cemetery
Malbis	56 - SW	T4S, R2E, Sec 35	Malbis Greek Orthodox Church; approximately 115 above ground crypts; ***Antonopoulos, Fishwick, Gregor, Kalasountas, Kontopoulos, Malbis, Mallars, Marks, Mathews, Papadeas, Papageorge, Papas, Peturis, Sideris, Stevens*** and ***Tampary*** are common to this cemetery still in use **(56) (57)**
Mamies	3 - NE	T4N, R4E, Sec 30	Mamies Chapel Methodist Church, established in 1913; approximately 95 graves; first known interment: D. Homer ***Wilson*** (1930-1933); ***Boone, Breazeale, Cumbie, Hayles, Milton, Peavy, Phillips, Strength, Tolbert, Waters, Williamson*** and ***Wilson*** are common to this cemetery still un use **(42) (56) (57)**
Maranatha	75 - SE	T5S, R4E, Sec 7	see Rosinton Road
Marlow	94 - SW	T7S, R3E, Sec 5	Marlow United Methodist Church; also known as Groves Cemetery; approximately 270 marked and 40 unmarked graves; first known interment: Ann P. ***Gregg*** (1824-1892); ***Anderson, Bauer, Carson, Cleverdon, Cowden, Crabtree, Engstrom, Geci, Green, Grove, Jensen, Heidelburg, Lipscomb, Mannich, McGowen, Monteith, Moore, Sanspree*** and ***Sherman*** are common to this cemetery still in use **(26) (43) (57)**
Marlow Memorial	90 - SW	T6S, R3E, Sec 32	also called Springhill Cemetery; approximately 140 graves dating from 1917; ***Crutcher, Fuller, Harris, Heard, Hunter, Jones, Knight, Miller, Reed*** and ***Watkins*** are common to this cemetery still in use **(56) (57)**
Merriel	202 - SE	T5S, R5E, Sec 21	see Foley
Miller	36 - NW	T2S, R2E, Sec 28	approximately 30 graves; first known interment: Alexander ***Miller*** (1815-1870); last known interment: Bessie Ruth ***Roberts*** (1916-1995); ***Bowden, Davis, Milton, Price, Smith*** and ***Roberts*** are also found here **(31) (57)**
Miller	19 - NE	T2N, R4E, Sec 23	
Miller Memorial	105 - SW	T9S, R3E, Sec 15	also known as Byron Cemetery; approximately 295 marked and 50 unmarked graves; first known interment: Andrew H. ***Miller*** (1825-1860); ***Bass, Bishop, Callaway, Childress, Fulford, Harms, King, Melcher, Miller, Nelson, Parks, Roberson, Shelby*** and ***Wallace*** are common to this cemetery still in use **(34) (39) (57)**
Mill Quarters	127 - SE	T7S, R4E, Sec 29	a black cemetery
Milstead	24 - NE	T2N, R4E, Sec 25	also known as Presley Cemetery; approximately 60 graves; first known interment: Nancy Ann ***Bowers*** (1868-1914); ***Milstead, Milstid, Presley, Roberts*** and ***Stewart*** are common to this active cemetery **(57)**
Mitchell	86 - SE	T6S, R6E, Sec 22	approximately 150 graves; first known interment: John T. ***White*** (1857-1877); ***Givens, Gulledge, Malone, Mitchell, Resmondo, Sidner, Smith*** and ***Wells*** are common to this cemetery still in use **(32) (57)**
Montgomery Hill	6 - NW	T2N, R3E, Sec 5	Montgomery Hill Baptist Church, built in 1854; approximately 225 graves; first known interment: David ***Mims*** (1801-1843); ***Atkinson, Belt, Boyles, Booth, Coghlan, Davis, Earle, Feist, Gwin, Holmes, McConnell, Slaughter, Smith, Till*** and ***Tunstall*** are common to this cemetery still in use **(1) (13) (33) (56) (57)**
Montrose	68 - SW	T5S, R2E, Sec 32	approximately 1,200 marked and 75 unmarked graves; first known interment: Lt. John M. ***Stribling*** (d. 1862); ***Allen, Anderson, Brown, Crawford, Dale, Davis, Gabel, Gaskin, Graham, Gunnison, Henry, Jones, Marshall, Smith, Stapleton, Taylor*** and ***Valrie*** are common to this cemetery still in use **(34) (57)**
Montrose	70 - SW	T5S, R2E, Sec 29	Greater Montrose A.M.E. Church built in 1865, rebuilt in 1957; approximately 15 graves; ***Allen, Duncan, Nashville, Sanders*** and ***Thompson*** are common to this cemetery still in use **(56) (57)**
Morgan Chapel	178 - SW	T8S, R3E, Sec 25	see Swift
Morning Dove	23 - NE	T1N, R4E, Sec 25	Morning Dove Baptist Church; approximately 30 marked and 25 unmarked graves dating from 1948; first known interment: Squear ***Oliver*** (1872-1948); ***Austin, Brown, Davis, German, Graham, Jackson, Packer Pierce, Rogers, Sliwinski, Stringer*** and ***Woods*** are common to this cemetery still in use **(56) (57)**
Mothershed	196 - NE	T2S, R4E, Sec 1	grave of Lucritia Flowers ***Mothershed*** **(56)**
Mount Aid	124 - SW	T4S, R2E, Sec 34	Mount Aid Baptist Church; approximately 270 marked graves and 57 unmarked graves; first known interment: Lucy ***Austin*** (1882-1922); ***Austin, Boyd, Brown, Carroll, Chaney, Coleman, Douglas, Jenkins, Jones, Lyde, Padgett, Quinney*** and ***Washington*** are common to this active black cemetery **(20) (56) (57)**
Mount Marriah	197 - SE	T7S, R5E, Sec 28	also called New Mount Marriah Cemetery; Mount Marriah Baptist Church Cemetery; New Mount Marriah Baptist Church, established 1927; a black cemetery; approximately 45 marked and 25 unmarked graves dating from 1965; ***Brackens, Pope*** and ***Showers*** are common to this cemetery still in use **(56) (57)**
Mount Nebo	118 - NW	T2N, R2E, Sec 13	Mount Nebo Baptist Church; approximately 24 marked and 15 unmarked graves; cemetery is still in use **(50)**
Mount Zion	59 - SW	T3S, R3E, Sec 34	see Byrd
Mutual Aid	45 - NW	T2S, R3E, Sec 22	also known as Douglasville Cemetery; a black cemetery of approximately 700 graves; ***Adams, Anderson, Andrews, Bailey, Betts, Bryant, Caldwell, Cox, Crook, Davis, Gandy, Graves, Harris, Jackson, McReynolds, Smith, Thomas, Thompson*** and ***Valree*** are common to this cemetery still in use **(57)**
Navy Cove	10 - SW	T9S, R1E, Sec 2	also called Pilot Town Cemetery; first known interment: Charles ***Wallace*** (1810-1866 at 56 years); ***Coyle, Dorgan, Ewing, Ladnier, Sibley, Walsh, Wilson*** and ***Wroten*** are also common to this cemetery; said to contain many more stones in the past **(24) (46) (56) (57)**
Nellie Rice	7 - NW	T2N, R3E, Sec 8	
New Cooper	76 - SE	T5S, R4E, Sec 20	New Cooper Memorial; also known as Freeman Cemetery; approximately 210 graves in this cemetery dating from 1958; ***Kendrick, Roberson, Styron*** and ***Waters*** are common to this active cemetery **(50) (57)**
New Home	20 - NE	T2N, R4E, Sec 26	New Home Church; also called Lottie New Home Cemetery; approximately 260 graves; first known interment: Evans ***Presley*** (d. 1891); ***Amos, Brown, Chambless, Chestnut, Dean, Drew, Emmons, English, Hadley, Johnson, Jones, Little, Milstid, Solomon*** and ***Tyree*** are common to this cemetery still in use **(1) (57)**
New Hope	65 - SE	T4S, R5E, Sec 22	New Hope Church; approximately 150 graves; first known interment: Eldred Benjamin ***Allen*** (1846-1914); ***Allen, Barnett, Burke, Denham, Fillingim, Gulledge, Hare, Hastings, Irwin, Lee, Morris, Peterson, Pittman, Poole, Smith*** and ***Waldrop*** are common to this active cemetery **(57)**
New Life	119 - NW	T1S, R3E, Sec 22	New Life Baptist Church; approximately 85 graves; first known interment: Pearl Virginia ***Stewart*** (1920-1921); ***Carver, Cooper, Joiner, Lamberth, Paul*** and ***Stewart*** are common to this cemetery still in use **(56) (57)**

Cemetery	Locale	Location	Church Affiliation and Remarks
New Mount Marriah	198 - SE	T7S, R5E, Sec 28	see Mount Marriah
New Providence	30 - NE	T1S, R3E, Sec 2	also known as Sims Cemetery; New Providence Baptist Church; approximately 55 graves; first known interment: Charlie. R. ***Sims*** (1876-1962); ***Adams, Boler, Bryars, Chumbley, Fell, Godwin, Hill, Joiner, Long, Powell, Roberts, Sims, Stewart, Turner*** and ***Wright*** are common to this active cemetery **(56) (57)**
Oak Grove	83 - SE	T5S, R5E, Sec 22	cemetery has been destroyed **(56)**
Old Brady	123 - SE	T3S, R4E, Sec 32	see Duck
Old Cooper	77 - SE	T5S, R4E, Sec 20	see Coopers
Old Greenwood	165 - SW	T5S, R3E, Sec 1	approximately 20 graves; first known interment: Jane Ann ***Suarez*** (1821-1865); last known interment: Cecile A. ***Hall*** (1868-1953); ***Bill, Brewton, D'Olive, Jones, Peadro*** and ***Sibley*** are also found here **(43) (57)**
Old Bay Minette	179 - NW	T2S, R3E, Sec 16	at the corners of Elm and Byrne Streets; approximately 45 marked graves; first known interment: James F. ***Wilkins*** (d. 1864 at 4 years); last known interment: Martha J. ***Stanmyers*** (1829-1903); ***Byrne, Corley, Russell, Stapleton, Thompson*** and ***Woolf*** are common to this cemetery **(29)**
Old Kaiser	99 - SE	T7S, R5E, Sec 26	see Prince of Peace
Old Spanish	102 - SE	T7S, R6E, Sec 25	also known as Spanish Cove or Suarez; approximately 180 graves; first known interment: Joseph ***Suarez*** (d. 1868); ***Fell, Kee, Milstead*** and ***Resmondo*** are common to this cemetery still in use **(28) (40) (56) (57)**
Old Stapleton	42 - NW	T3S, R3E, Sec 16	see Stapleton
Orange Beach	112 - SE	T8S, R5E, Sec 37	Orange Beach Community Cemetery; approximately 70 graves; first known interment: W. B. ***Walker*** (1868-1878); a grave marked ***Cowen*** with a birth year of 1783 is found here; 13 members of the ***Walker*** family are buried here; ***Cooper, Hudson, Ingland, Johnson*** and ***Parks*** are also found in this active cemetery **(1) (57)**
Orange Beach	208 - SE	T9S, R5E, Sec 4	Orange Beach Presbyterian Memorial Gardens; an active cemetery **(57)**
Our Lady of Bon Secour	180 - SW	T8S, R3E, Sec 39	Our Lady of Bon Secour Catholic Cemetery, adjacent to Saint Peters Episcopal Church; first known interment: Gertrude ***Beaudin*** (1798-1868); ***Bertrand, Cook*** and ***Frost*** are common to this cemetery last used in 1963 **(22) (40) (46) (56)**
Oyster Bay	107 - SW	T9S, R3E, Sec 2	Oyster Bay Baptist Church; approximately 85 graves; first known interment: Cecilia ***Steiner*** (1872-1877); ***Burnes, Callaway, Gerstenburg, Grass, Harper, Hooks, Morrison, Mund, Nelson, Plash, Robinson, Steiner, Todd, White*** and ***Wroten*** are common to this cemetery still in use **(17) (46) (56) (57)**
Perdido	32 - NE	T1S, R4E, Sec 36	Perdido Baptist Church; approximately 680 marked and 20 unmarked graves; first known interment: Nancy Lou ***Havard*** (1848-1903); ***Ammons, Arnette, Barbarow, Bixler, Blair, Brooks, Brown, Bryars, Byrd, Cravey, Forte, Hadley, Havard, Heathcock, King, Long, McKenzie, McKinley, Pate, Roley, Sanks, Shiver, Smith, Stewart, Thomley, Vaughn*** and ***Weekley*** are common to this cemetery is still in use **(56) (57)**
Perdido	115 - NE	T1S, R4E, Sec 12	established in 1903 **(56)**
Phillips	167 - NE	T4N, R4E, Sec 30	Phillips Family Cemetery; approximately 50 graves; first known interment: Annie M. ***Phillips*** (1861-1925); ***Boone, Dean, Eddins, Jones, McMillian*** and ***Norman*** are also common to this cemetery still in use **(57)**
Pine Grove	22 - NE	T1N, R4E, Sec 25	Pine Grove Freewill Baptist Church; approximately 130 graves; first known interment: Dora Elizabeth ***Coleman*** (1937-1938); ***Bolling, Burch, Byrd, Chafin, Coleman, Downey, Ganey, Gerald, Huggins, Levins, Milstid, Rotch, Stewart, Turner, Walker*** and ***Wright*** are common to this cemetery still in use **(56) (57)**
Pine Grove	46 - NW	T2S, R3E, Sec 35	Pine Grove Community Cemetery; approximately 650 graves; ***Blackmon, Buck, Chambless, Conway, Cook, Davis, Elliott, Fields, Flowers, Gilbert, Glass, Harville, Hastings, Hinote, Howell, Jacobson, McCaw, Perkins, Plato, Stewart, Sumrall, Taylor*** and ***White*** are common to this cemetery still in use **(57)**
Pine Grove	169 - NW	T2S, R3E, Sec 27	also known as Garden of Bethlehem Cemetery; a black cemetery; approximately 28 marked and 46 unmarked graves **(56)**
Pine Grove	168 - SW	T5S, R3E, Sec 16	Greater Pine Grove Missionary Baptist Church; an active cemetery **(57)**
Pine Rest	95 - SW	T7S, R3E, Sec 26	Pine Rest Memorial Cemetery; also known as Shady Rest Cemetery; approximately 7,000 graves dating from 1929 in an active cemetery **(56)**
Pilot Town	10 - SW	T9S, R1E, Sec 2	see Navy Cove
Pittman	63 - SE	T4S, R5E, Sec 31	New Hope United Methodist Church; also known as Hollinger; approximately 125 marked and 75 unmarked graves; first known interments: William T. ***Pierce*** (1839-1874) and Mary E. ***Pierce*** (1844-1874); ***Anderson, Billy, Dunbar, Franko, Grubbs, Gulledge, Hinote, Lecher, Morris, Oliver, Peacock, Pierce, Pitman, Pittman, Shoemaker, Thomas*** and ***Waters*** are common to this active cemetery **(44) (47) (56) (57)**
Pleasant View	130 - NE	T2S, R4E, Sec 18	adjacent to Gideons Cemetery; approximately 50 graves; first known interment: Johnny ***Woodward*** (d. 1926); ***Foster, Greek, Lovett, Overstreet, Smallwood*** and ***Wiggins*** are common to this cemetery still in use **(57)**
Pleasant View	110 - SE	T8S, R4E, Sec 8	Pleasant View Baptist Church; approximately 175 marked and 20 unmarked graves; first known interment: Thelma Ann ***Parker*** (1915-1942); ***Brown, Clark, Clemmons, Flowers, Grant, Herrington, James, Johnson, Joiner, Keith, Linton, McCallister*** and ***Teem*** are also common to this active cemetery **(55) (56) (57)**
Point Clear	88 - SW	T6S, R1E, Sec 36	see Confederate Rest
Presley	25 - NE	T2N, R4E, Sec 25	approximately 44 marked graves and 11 unmarked graves dating from 1914 **(56)**
Presley	24 - NE	T2N, R4E, Sec 25	see Milstead
Prince of Peace	99 - SE	T7S, R5E, Sec 26	Prince of Peace Catholic Cemetery; also known as Saint Bartholomew Cemetery and Old Kaiser Cemetery; Saint Bartholomew Catholic Church, dedicated in 1911; approximately 480 graves; first known interment: Katarina ***Schaff*** (b. and d. 1913); ***Bitto, Boros, Chrenko, Elshoff, Feely, Frank, Gottler, Hertel, Kaiser, Keller, Krauss, Mullek, Schaff*** and ***Trauner*** are common to this cemetery still in use **(45) (56) (57)**
Propst	129 - NE	T2S, R3E, Sec 12	4 known graves dating from 1968; Pattie Wade ***Crump*** (1893-1973), Frank Alexander ***Propst*** (1910-1980), Frank Powell ***Propst*** (1881-1968), and Sarah "Ellen" ***Propst*** (1919-1996) **(56) (57)**
Richerson	14 - NW	T1N, R2E, Sec 27	approximately 275 marked and 31 unmarked graves; first known interment: Wright Montillion ***Richerson*** (1798-1860); ***Bryant, Bryars, Catrett, Cook, Cox, Cushion, Day, Garner, Hall, Harville, McMillan, Parker, Payne, Richerson, Smith*** and ***Stephens*** are common to this cemetery still in use **(51) (56) (57)**
Riverside Inn	170 - SE	T8S, R4E, Sec 37	2 marked graves dating from 1889 found behind the Riverside Inn; approximately 30 unmarked graves; first known interment: Adele ***Cook*** (1819-1889); last known interment: Margaret ***Pollard*** (1878-1900) **(46) (56)**
Robinson	11 - NW	T1N, R2E, Sec 22	approximately 225 graves dating from the 1890s; ***Anderson, Broughton, Bryant, Bryars, Bush, Clark, Fields, Griffin, James, Nye, Stevens*** and ***Williams*** are common to this cemetery still in use **(56) (57)**
Rock	78 - SE	T5S, R4E, Sec 32	see Hale Memorial
Rocky Hill	171 - NW	T3S, R2E, Sec 9	30 marked graves dating from 1841 to 1946; first known interment: Sarah ***Dunn*** (1757-1841); ***Byrne*** is also common to this cemetery **(56)**
Rosinton	81 - SE	T5S, R4E, Sec 15	Rosinton United Methodist Church; approximately 75 graves; first known interment: Lydia Harbison ***Gray*** (1919-1944); ***Cameron, Canaan, Cooper, Ellison, Gray, Hankins, Harris, Harrison, Hastings, Northcutt, Skipper, Stabler, Stallings, Thames, Urban*** and ***Wilson*** are common to this cemetery still in use **(49) (57)**
Rosinton Wesleyan	198 - SE	T5S, R4E, Sec 9	Rosinton Wesleyan Methodist Church Cemetery
Rosinton Road	75 - SE	T5S, R4E, Sec 7	adjacent to Lighthouse Baptist Church; also known as Maranatha, Driskell, or Blackwater Cemetery; approximately 300 graves; first known interment: Laura ***Lee*** (1875-1937); ***Barnes, Blair, Boone, Driver, Dyess, Harrison, Hinote, Pearson*** and ***Teal*** are also common to this active cemetery **(1) (55) (56) (57)**
Saint Bartholomew	99 - SE	T7S, R5E, Sec 26	see Prince of Peace Cemetery
Saint James	206 - SW	T6S, R2E, Sec 8	Saint James Memorial Garden; Saint James Episcopal Church; this is an active cemetery; ***Cain, Gonas, Miller*** and ***Nelson*** are found here **(57)**

Cemetery	Locale	Location	Church Affiliation and Remarks
Saint John	93 - SW	T8S, R3E, Sec 31	Saint John the Baptist Catholic Church, built in 1881; approximately 300 marked and 30 unmarked graves; first known interment: John ***Nolte*** (1857-1884); ***Barnard, Collins, Cook, Cooke, Eslava, Hand, LaCoste, Laurent, Lipscomb, Weekes*** and ***Weeks*** are common to this cemetery still in use **(52) (56) (57)**
Saint Johns	100 - SE	T7S, R5E, Sec 25	also known as Baumann Cemetery; established in 1927 by John and Helen ***Baumann*** **(45)**
Saint Josephs	133 - NW	T4N, R3E, Sec 28	Saint Josephs Baptist Church
Saint Lawrence	207 - SW	T6S, R2E, Sec 20	Saint Lawrence Catholic Church; interments include James Delaney "JD" ***Buffett*** (1919-2003) and Mary Loraine Peets ***Buffett*** (1921-2003), parents of singer Jimmy Buffet; this cemetery is still in use; ***Fram, Gibes*** and ***Miller*** can also be found here **(57)**
Saint Luke	211 - NW	T2N, R2E, Sec 14	St. Luke Methodist Church; approximately 35 graves; first known interment: George ***Brown***, Sr. (1920-1977); ***Ankum, Carter, Daniels, Munnerlyn, Rice, White*** and ***Williams*** are common to this active cemetery **(57)**
Saint Margaret	132 - SE	T7S, R4E, Sec 29	Saint Margaret Queen of Scotland Catholic Church; approximately 180 graves; first known interment: ? ***Ludewig*** (d. 1924); ***Baldwin, Chelmo, DiChiara, Gagnon, Hesse, Koehler, Kuhn, Lochrico, McAlpine, Rohe, Sute, Schneider, Theis*** and ***Wieder*** are common to this cemetery still in use **(6) (56) (57)**
Saint Marks	97 - SE	T7S, R5E, Sec 20	Saint Marks Lutheran Church, organized in 1908; approximately 265 graves; first known interment: August ***Noltensmeier*** (1868—1907); ***Alms, Brets, Cassebaum, Fell, Heuer, Hirz, Kichler, Koch, Kuck, Lenz, Riemer, Schoen*** and ***Schwartz*** are common to this cemetery still in use **(20) (45) (52) (56) (57)**
Saint Peters	154 - SW	T8S, R3E, Sec 39	Saint Peters Episcopal Church, established in 1878; approximately 90 graves; interments range from the late 1860's to the present; ***Allen, Cook, Ely, Frost, Kyte, Maerlender, Marshall, Martinez, McAdoo, Mund, Nelson, Steiner, Styron, Swift, Underwood, Wakeford*** and ***Wilson*** are common **(6) (33) (57)**
Salem Hill	51 - SW	T4S, R2E, Sec 43	
Saluda Hill	52 - SW	T3S, R2E, Sec 45	approximately 20 marked and 30 unmarked graves; first known interment: James ***Conway*** (d. 1817 at 55 years); last known interment: Pvt. John ***Hurley*** (1844-1913); Zachariah ***Godbold***, the only known Revolutionary War veteran buried in Baldwin County is found here; ***Abates, Brunson, Thompson*** and ***Wilkins*** are common to this cemetery **(25) (53) (56) (57)**
Schrock	34 - NE	T1S, R4E, Sec 13	see Dutch
Seales	117 - NW	T2N, R2E, Sec 24	approximately 45 marked and 23 unmarked graves dating from 1909; ***Ankum, Congious, Lang, Seal*** and ***Seales*** are common to this cemetery still in use **(56) (57)**
Shady Rest	95 - SW	T7S, R3E, Sec 26	see Pine Rest
Shell Banks	104 - SW	T9S, R3E, Sec 19	Shell Banks Baptist Church, organized in 1859; approximately 275 graves; first known interment: Agnes ***Nelson*** (1855-1874); ***Callaway, Ewing, Galloway, Graham, Maygarden, Meszaros, Nelson, Roberts, Ryan, Smith, Strong, Terry*** and ***Thornton*** are common to this cemetery still in use **(30) (52) (56) (57)**
Shipp	2 - NE	T4N, R3E, Sec 24	9 graves dating from 1912 to 1980; first known interment: Pvt. John Eli ***Shipp*** (1844-1914); last known interment: James David ***Miles*** (1912-1980); ***Harris*** is also found here **(1) (57)**
Sibley	55 - SW	T4S, R2E, Sec 15	10 graves; first known interment: Ann ***Rowland*** (1847-1850); last known interment: Christina ***Pleasure*** (b. & d. 1917); ***Barnaby, Lucins, Sibley, Trawick*** and ***Williams*** are also found here **(1) (57)**
Sibley	181 - SW	T3S, R2E, Sec 34	the grave of Cyrus B. ***Sibley*** (d. 1858 at 21 years) **(40)**
Silverhill	74 - SW	T6S, R3E, Sec 4	Silverhill Community Cemetery; approximately 2,500 graves; this cemetery is still in use **(56)**
Sims	30 - NE	T1S, R3E, Sec 2	see New Providence
Sissions	204 - SW	T8S, R3E, Sec 37	the two unmarked graves of Mr. and Mrs. ***Sissons*** **(56)**
Slaughter	205 - NE	T3N, R3E, Sec 13	Lee Slaughter Family Cemetery; 6 graves of the ***Slaughter*** family; first known interment: Elizabeth C. ***Slaughter*** (d. 1826); last known interment: Mary Ann Harris ***Slaughter*** (1804-1854) **(57)**
Slaughter-Booth	172 - NW	T2N, R3E, Sec 5	
Slaughter Shaft	173 - NE	T3N, R3E, Sec 13	a black cemetery; also known as Five Plaques Cemetery **(56)**
Smith	177 - SW	T8S, R3E, Sec 35	see Fisherman
Southside	146 - SE	T7S, R4E, Sec 33	Southside Baptist Church; also known as Beulah Heights Cemetery; approximately 330 marked and 175 unmarked graves; ***Adams, Bodiford, Bullard, Carvin, Chapman, Dean, Ginwright, Hall, Heard, Holmes, Jackson, Jones, Knight, Lane, McGaster, Packer, Pettibone, Roberson*** and ***Woodyard*** **(56) (57)**
South River Park	89 - SW	T6S, R3E, Sec 31	also known as Timney-South River Park Cemetery; approximately 215 marked and 30 unmarked graves; first known interment: Catherine ***Stetzenmuller*** (1846-1864); ***Baldwin, Brooks, Danne, Godwin, Hand, Petty, Phillips, Pierce, Timney, Wallace, Ward*** and ***Wenzel*** are common to this cemetery still in use **(36) (57)**
Spanish Cove	102 - SE	T7S, R6E, Sec 25	see Old Spanish
Springhill	90 - SW	T6S, R3E, Sec 32	see Marlow Memorial
Stanmyer	27 - NW	T2S, R3E, Sec 16	also called Bay Minette Assembly of God Cemetery; approximately 55 graves; first known interment: James F. ***Wilkins*** (1859-1864); last known interment: Martha J. ***Stanmyer*** (1829-1903); ***Byrne, Corley, Fox, Johnson, Russell, Standard, Stapleton, Thompson, Wilkins*** and ***Woolf*** are common to this cemetery **(56) (57)**
Stapleton	58 - SW	T3S, R3E, Sec 32	Stapleton United Methodist Church; approximately 200 graves; interments date from the 1940's; ***Dean, Goram, Head, King, Melton, Morrow*** and ***Taylor*** are common to this cemetery still in use **(56) (57) (58)**
Stapleton	42 - NW	T3S, R3E, Sec 16	also known as Old Stapleton Cemetery, Holly Hills Cemetery and Davison Cemetery; approximately 120 graves; first known interment: Octavia ***White*** (1839-1880); ***Barnes, Cooper, Davison, Harris, Hudson, Sloan, Trawick, Vinson, White*** and ***Wilson*** are common to this cemetery still in use **(9) (56)**
Steadham	120 - NE	T3N, R3E, Sec 11	Steadham Family Cemetery; approximately 50 marked and 3 unmarked graves dating from 1881; first known interment: Andrew Jackson ***Steadham***, Jr. (1855-1881); ***Bradley, Earle, Ferguson, Jenks, Myles, Steadham*** and ***Witherington*** are common to this cemetery still in use **(56) (57)**
Steelwood	60 - SW	T4S, R3E, Sec 16	see Stocks
Stocks	60 - SW	T4S, R3E, Sec 16	also known as Steelwood Cemetery
Stockton Memorial	26 - NW	T1S, R2E, Sec 41	approximately 1,000 marked and 50 unmarked graves; first known interment: Elizabeth ***McKenzie*** (1807-1840); ***Aiken, Arant, Boone, Bryant, Buzbee, Bryars, Callaway, Catrett, Crosby, Hammond, McMillan, Medcalf, Robinson, Smith*** and ***Thompson*** are common to this cemetery still in use **(3) (27) (56) (57)**
Stokes	67 - SW	T5S, R2E, Sec 18	Stokes Family Cemetery; also known as Stokes-Yuille Cemetery; adjacent to Daphne Baptist Cemetery; approximately 10 graves; first known interment: Sarah Marcelite ***Stokes*** (1832-1863); last known interment: Elizabeth Stokes ***Yuille*** (1875-1967); ***Gustine*** is also found here **(56) (57)**
Stokes Yuille	67 - SW	T5S, R2E, Sec 18	see Stokes
Suarez	102 - SE	T7S, R6E, Sec 25	see Old Spanish
Summerdale	96 - SE	T6S, R4E, Sec 33	also known as Wynn Memorial Cemetery, founded in 1897; approximately 1,200 marked and 90 unmarked graves; first known interment: Nellie ***Hadley*** (1819-1899); ***Dugger, Gulledge, Hadley, Lehman, Leutner, Resmondo, Scott, Sharretts, Wynn*** and ***Younce*** are common to this cemetery still in use **(11) (56) (57)**
Sunrise	122 - NW	T2S, R3E, Sec 30	a black cemetery; approximately 180 marked and 40 unmarked graves dating from 1960; ***Barnes, Clopton, Crook, Edwards, McReynolds, Mims*** and ***Quarles*** are common to this cemetery still in use **(56) (57)**
Swift	139 - SE	T8S, R4E, Sec 1	Swift Presbyterian Church, organized in 1910; approximately 150 graves; first known interment: Katie ***Gavin*** (d. 1886); ***Anderson, Donaldson, Epperson, Fischer, Flirt, Gavin, Good, Jenson, Lauder, Pilgrim, Roberts, Seibert, Williams*** and ***Willis*** are common to this cemetery still in use **(19) (33) (37) (56) (57)**

Cemetery	Locale	Location	Church Affiliation and Remarks
Swift	178 - SW	T8S, R3E, Sec 25	also known as Morgan Chapel United Methodist Church Cemetery; approximately 18 marked and 15 unmarked graves; first known interment: Lee O. ***Logan*** (1880-1931); last known interment: Rosie ***Merchant*** (d. 1960); ***Batson, Clark, Esco, Green, Murphree, Prince, Sherman, Shutt*** and ***Stewart*** are also found here **(22) (57)**
Tate	4 - NW	T3N, R3E, Sec 3	Tate Chapel Cemetery; also known as Turkey Creek Cemetery; approximately 200 graves dating from 1898; ***Brown, Dortch, Marshall, Munnerlynn, Tarvin*** and ***York*** are common to this cemetery still in use **(56) (57)**
Tate	209 - NE	T3N, R3E, Sec 24	Tate-Tunstall Family Cemetery; three marked graves; David ***Tate*** (1778-1829), Margaret ***Tate*** (1793-1851), and Thomas Tate ***Tunstall*** (1823-1918) **(56) (57)**
Tensaw Memorial	5 - NW	T3N, R3E, Sec 29	Tensaw Memorial Gardens Cemetery; approximately 75 graves; ***Anglin, Holmes, Jackson, James, January, Mitchell, Smith, Tunstall*** and ***Williams*** are common to this active contemporary cemetery **(56) (57)**
Timney	89 - SW	T6S, R3E, Sec 31	see South River Park
Triumph	163 - NE	T4N, R4E, Sec 30	Triumph Church
Turkey Creek	4 - NW	T3N, R3E, Sec 3	see Tate Cemetery
Twin Beech	87 - SW	T6S, R2E, Sec 30	Twin Beech African Methodist Episcopal Zion Church, established 1817; approximately 850 marked and 300 unmarked graves; ***Allen, Baker, Bonner, Bosby, Clayborn, Coleman, Dale, Denton, Hobbs, Jackson, Mitchell, Powe, Safford, Smith, Weeks*** and ***Williams*** are common to this cemetery still in use **(56) (57)**
Vernant Park	92 - SW	T7S, R3E, Sec 41	Vernant Park Baptist Church; the cemetery was established in 1855; approximately 310 graves; ***Allen, Capers, Douglas, Fiala, Hauber, Heaton, Hurley, Johnson, Lipscomb, Masom, Miller, Mitchell, Paul, Russell, Shepard, Sherman, Styron*** and ***Tillman*** are common to this active cemetery **(35) (57)**
Wallace	106 - SE	T9S, R3E, Sec 6	Lagoon Baptist Church; approximately 125 graves; first known interment: Alice Virginia ***Wallace*** (1856-1921); ***Callaway, Musgrove, Ryan, Wallace*** and ***Willis*** are also found in this family cemetery **(21) (40) (57)**
Weeks-Barnard-Eslava	175 - SW	T8S, R2E, Sec 1	6 graves; first known interment: Roselee ***Eslava*** (d. 1882 at 55 years); last known interment: Sophronia ***Eslava*** (d. 1904) **(43)**
West View	37 - NW	T3S, R2E, Sec 16	also known as Magnolia Cemetery; a black cemetery; approximately 40 marked and 30 unmarked graves; first known interment: Emma ***Watson*** (d. 1902); ***Burke, Hanks, Hooks, Smith, Tompkins*** and ***Walker*** are also common to this cemetery still in use **(56) (57)**
White	31 - NE	T1S, R4E, Sec 5	White Family Cemetery; approximately 40 marked and 2 unmarked graves are found in this contemporary cemetery; first known interment: Ferdinand ***Huber*** (1887-1977); ***Bryars, Hadley, Hall, Mosley, Shiver, Smith, Whatley*** and ***White*** are also common to this cemetery still in use **(56) (57)**
White	174 - NW	T3S, R3E, Sec 7	John Hillary ***White*** Family Cemetery; approximately 80 graves; first known interment: Lloyd C. ***White*** (1889-1907) ***Carlton, Curry, Durant, Johnson, McMillian, Mixon, Rider, Smith, Vines*** and ***West*** are also found in this cemetery still in use **(56) (57)**
Whitehouse Forks	40 - NW	T3S, R2E, Sec 13	Whitehouse Forks Baptist Church; approximately 150 graves dating from 1950; ***Brown, Cook, Cooper, DeLoach, Gentry, Johnson, Quinley, Smith*** and ***Vinson*** are common to this cemetery still in use **(56) (57)**
Wilkins	38 - NW	T3S, R2E, Sec 20	approximately 50 graves; ***Hooks***, ***Sledge***, ***Watson*** and ***Wilkins*** are found here **(54) (56)**
William Weatherford	1 - NW	T4N, R3E, Sec 28	William Weatherford Memorial Park; the graves of William "Red Eagle" ***Weatherford*** (1765-1824), John David ***Weatherford*** (1783-1831), and Sehoy Tate ***Weatherford*** **(5) (57)**
Wilson	9 - NE	T3N, R3E, Sec 23	at Tate Creek Missionary Church, founded in 1862; 8 graves, 7 marked as members of the Wilson family; first known interment: Andrew Washington ***Wilson*** (1907-1909); last known interment: Varina D. ***Wilson*** (1867-1940); ***Butler*** is also found here **(4) (57)**
Wilson	49 - SW	T4S, R2E, Sec 28	approximately 430 marked graves; first known interment: Elijah ***Wilson*** (1825-1883); ***Allen, Baas, Black, Blair, Clark, Cometti, Cooper, Daniels, Diamond, Edge, Ferrell, Greene, Harrison, Poole, Rucker, Smith, Stanton, Shiver, Thompson*** and ***Wilson*** are common to this cemetery is still in use **(41) (57)**
Witt	108 - SW	T8S, R3E, Sec 35	Witt-Brown Cemetery, established in the 1880's; approximately 125 graves; first known interment: Anna Louise ***Anderson*** (1906-1908); ***Allen, Anderson, Bemis, Black, Brown, Carver, Devine, Gates, Hough, Johnson, King, Miller, Nelson, Ross, Taylor*** and ***Witt*** are common to this cemetery still in use **(22) (46) (56) (57)**
Wynn	96 - SE	T6S, R4E, Sec 33	see Summerdale
Yancy-Crane	152 - SW	T5S, T2E, Sec 7	see Crane

Cemeteries of Unknown Name

Cemetery	Locale	Location	Church Affiliation and Remarks
Unknown	103 - SE	T7S, R6E, Sec 25	
Unknown	134 - NW	T3N, R3E, Sec 32	
Unknown	140 - SE	T8S, R5E, Sec 3	

Cemeteries of Uncertain Location

Cemetery	Locale	Location	Church Affiliation and Remarks
Aiken Memorial	not plotted	Stockton, Co. Rd. 23	the graves of William ***Kitchen***, Lislie Raymond ***Callaway*** (d. 1972), Mary Ophelia ***Calloway*** (d. 1977), Mary G. ***Hooter*** (1864-?), and Frank Edward ***Moulton*** (1921-1997) are known to be found in this cemetery said to have been destroyed; a new source indicates that the cemetery has been reestablished and is in use **(55) (57)**
Amish	200 - NE	T2S, R4E, Sec 18	6 unmarked graves; Amish community left area after only a short time **(56)**
Amison	not plotted	Magnolia Av. at Beech St., Foley	the unmarked graves of one adult and two children **(54)**
Anderson Moses	not plotted	T5S, R2E, Sec 43	
Ankum	not plotted	T2N, R2E, Sec 14	a black cemetery **(56)**
Antioch	not plotted	Point Clear	first known interment: Angelia ***Franklen*** (1866-1919); ***Allen, Durgin*** and ***Wasp*** are common to this cemetery still in use **(57)**
Aspen Circle	not plotted	Robertsdale	a destroyed cemetery **(56)**
Atchison	not plotted	Tensaw	
Atkins	not plotted	Stockton	an active cemetery **(57)**
Barlow	142 - NW	T1S, R2E, Sec 45	4 marked graves with interments dating from 1860 to 1867 **(54)**
Bethlehem	210 - SE	Bay Minette	Bethlehem Memorial Gardens, associated with Bethlehem Missionary Baptist Church; a new and active cemetery **(57)**

Cemeteries of Uncertain Location (Continued)

Cemetery	Locale	Location	Church Affiliation and Remarks
Blake Place	not plotted	Montgomery Hill	The graves of Edward ***Steadham*** (1789-1869) and Nancy Files ***Steadham*** (1802-1855) are found here **(57)**
Blue Field	not plotted	Bay Minette	Aaron ***Watson*** (1930-2010) is known to be found here **(57)**
Booth	not plotted	Montgomery Hill	the graves of Joseph ***Booth*** (1796-1861), Joseph Hodgen ***Booth*** (d. 1842), Oliver P. ***Booth*** (1824-1834), Tabitha Pearson ***Booth*** (1795-1850) and John David ***Campbell*** (1955-2006) are known to be found here **(57)**
Bradley	not plotted	Blacksher	
Brickyard Lake	not plotted	T4S, R3E, Sec 27	a destroyed cemetery
Brooks	not plotted	Perdido	an active contemporary family cemetery **(57)**
Byrne	not plotted	Rocky Hill north of Blakeley	approximately 30 graves, many unmarked; first known interment: Gerald Cornelus ***Byrne*** (1752-1814); last known interment in 1956; ***Porter*** and ***Wilkins*** are also known to be found in this cemetery **(3) (57)**
Campbell	not plotted	T4S, R3E, Sec 6	
Canbys	not plotted	Vangordon	a military cemetery
Catrick	not plotted	T1N, R2E, Sec 22	
Cobb	184 - SE	Rosinton	on land donated by Andrew ***Cobb*** in the early 1900's; 12 graves; first known interment: Henry ***Jarvis*** (1916-1919) or Elwood ***Patterson*** (1916-1919); last known interment: Francis Janette ***Foley*** (1944-1945); ***Teal*** is also found here **(57)**
Collins-DeSalivia	not plotted	T8S, R3E, Sec 37	2 marked and 12 unmarked graves; first known interment: Bernard ***DeSalivia*** (1827-1904); last known interment: Oscar J. ***Collins*** (d. 1914, age 75) **(56)**
Comstock	201 - SW	T9S, R1E, Sec 1	gravesite of J. H. ***Comstock***, died August 5, 1864; was Lt. and Executive Officer of the gunship "Selma" which sunk during the Battle of Mobile on that day **(56)**
Conway	not plotted	T3S, R3E, Sec 16	2 marked and 1 unmarked grave; 7 black Confederate soldiers are known to be buried here **(56)**
Cook Memorial	not plotted	located in the Bromely Community	Cook Memorial Presbyterian Chapel; first known interment: James A. ***Rider*** (1875-1967) **(59)**
Corinth	not plotted	Elberta	John D. ***Morgan*** (1835-1919) is known to be found here **(57)**
Davis	not plotted	Blacksher	***Reese***, ***Robbins*** and ***White*** are found in this new cemetery **(57)**
Dennis	185 - NW	T1S, R2E, Sec 47	Dennis Family Cemetery
DeSorges	not plotted	T3S, R2E, Sec 32	2 unmarked graves of a French couple buried near head of "Baptizing Creek" ca.1740 **(45)**
Donaldson	not plotted	T6S, R6E, Sec 35	located on the site of the Donaldson Plantation; also known as Reeder, Old Seminole Cemetery or Woodmen of the World Cemetery; approximately 11 marked and 20 unmarked graves dating from 1874 to 1957; ***Donaldson*** and ***Cooper*** stones are well marked **(54) (56)**
English Landing	not plotted	T2N, R2E, Sec 51	also called Fort Pierce Cemetery
Eslava	not plotted	Yupon Road, Magnolia Springs	6 graves; first known interment: Rosalee ***Eslava*** (1822-1882); last known interment: Sophronia ***Collins*** (1858-1904); ***Cook*** is also found here **(57)**
Ethridge	187 - NE	T1N, R4E, Sec 27	Ethridge Family Cemetery
Fairhope Slave	not plotted	T6S, R2E, Sec 37	Fairhope Slave Cemetery
Flora Crest	not plotted	unknown	Flora Crest Seventh Day Adventist Church; this is an active cemetery; the grave of Thelma C. ***Wilson*** (d. 2005) is known to be found here **(57)**
Fort Montgomery	188 - NW	T3S, R3E, Sec 38	a military cemetery; established in 1832
Fort Pierce	not plotted	T2N, R2E, Sec 51	also called English Landing Cemetery
Fort Pierce Mill	not plotted	Fort Pierce	
Galooley	not plotted	T7S, R3E, Sec 24	
Griffin	190 - NW	T1S, R2E, Sec 47	Samuel Griffin Family Cemetery; approximately 10 unmarked graves **(56)**
Gooly	not plotted	Buck Phillips Rd., Little River	
Gipson	not plotted	unknown	
Groves	not plotted	Marlow	
Hadley	not plotted	3.5 miles SE of Blacksher	John Benjamin ***Hadley*** (1853-1884), Benjamin ***Hadley*** (1760-1830), Betty Kinderson ***Hadley*** (1778-1825), Julia Johnson ***Hadley*** (1814-1844) and Elizabeth Stewart ***Hadley*** (d. 1873) are known to be found here **(47)**
Hall Homeplace	not plotted	T2S, R2E, Sec 3	
Hammond-Duffee	not plotted	T1S, R2E, Sec 41	
Hastie	191 - NW	T1S, R2E, Sec 42	
Holmes	192 - NW	T2N, R3E, Sec 10	approximately 6 unmarked graves including that of Thomas G. ***Holmes*** who died July 8, 1901 **(56)**
Holyoke Plantation	not plotted	T4S, R3E, Sec 6	Confederate soldiers are known to be buried here **(56)**
Honeycut	not plotted	T4S, R3E, Sec 30	
Honeycutt	not plotted	T2S, R2E, Sec 22	
Hubbard	137 - NE	T1S, R5E, Sec 25	approximately 20 marked and several unmarked graves; first known interment: William Edgar ***Weekley***, Sr. (d. during the Civil War, 1836-1864); ***Hubbard***, ***Hubbird*** and ***Mathis*** are also found here **(7) (57)**
James	not plotted	west side of Co. Rd. 61, north of Phillipsville	
Jones	not plotted	Pine Grove	Levina Jones ***Lovett*** (1849-1917) is known to be found here **(57)**
Jones Road	193 - NE	T1S, R5E, Sec 18	
Koehler	not plotted	Elberta	16 graves; first known interment: Beverly Irene ***Armstrong*** (b. & d. 1930); ***Foulger, Gauntt, Koehler, Morris, Schneider*** and ***Zollikofer*** are also found in this active cemetery **(57)**
LaCoste	not plotted	T8S, R4E, Sec 39	
Latham	not plotted	T2N, R2E, Sec 13	Latham Community Memorial Cemetery; first known interment: Savannah Lee ***Ankum*** (1928-2000); ***Williams*** is also found in this cemetery still in use **(57)**
Lawrence	not plotted	T1S, R4E, Sec 17	
Litchfield	not plotted	T2S, R3E, Sec 24	Litchfield Graveyard; 8 marked graves dating from 1901 **(54)**
Live Oak Springs	not plotted	T6S, R6E, Sec 8	Live Oak Springs Stage Depot Cemetery
Louis	not plotted	Bull Spring Rd. Robertsdale	a destroyed cemetery
Lowell	not plotted	Co. Rd. 71 north of U.S. 90, Robertsdale	no visible evidence of this cemetery remains
McDonalds	164 - SE	T6S, R6E, Sec 34	

Cemeteries of Uncertain Location (Continued)

Cemetery	Locale	Location	Church Affiliation and Remarks
Mimms	not plotted	T3N, R2E, Sec 46	gravesite of David ***Mimms***; a destroyed cemetery **(56)**
Molokai Lane	195 - SW	T6S, R1E, Sec 24	see Stapleton - Davis Cemetery
Mount Siniah	not plotted	T7S, R2E, Sec 23	Mount Siniah Baptist Church Cemetery; a black cemetery; 3 marked and 25 unmarked graves **(56)**
Mount Zion	not plotted	Bay Minette	
Old Josephine	not plotted	Josephine	12 graves; first known interment: Isabella Austin ***Climie*** (1854-1906); the cemetery has been abandoned **(52)**
Old Seminole	not plotted	T6S, R6E, Sec 35	see Donaldson
Old Spanish	166 - SW	T9S, R2E, Sec 23	see Persimmon Swamp
Padgett	not plotted	County Road 47, Lottie	
Patterson	not plotted	County Road 11, Daphne	1 marked and 1 unmarked grave; first known interment: William ***Patterson*** (d. 1847, age 30) **(56)**
Persimmon Swamp	166 - SW	T9S, R2E, Sec 23	also known as Old Spanish Cemetery; first known interment: Rev. Thomas ***Nelson*** (1795-1861), also found here is Louisa Eleanor Styron ***Smith*** (1865-1928) **(56) (57)**
Powers	not plotted	T7S, R4E, Sec 1	grave of a Confederate soldier **(56)**
Purvis	not plotted	T7S, R6E, Sec 25	cemetery of a Filippino family
Reeder	not plotted	T6S, R6E, Sec 35	see Donaldson
Reedy	not plotted	T1S, R4E, Sec 34	
Roberson	not plotted	Stockdale	
Saint Pauls	not plotted	T4S, R2E, Sec 31	Saint Paul's Episcopal Church, also known as Garden of the Resurrection; approximately 55 marked graves; ***Burdette, King*** and ***Millard*** are common to this cemetery still in use **(56) (57)**
Saint Rose of Lima	not plotted	Daphne	an active cemetery **(57)**
Scranage	not plotted	T3N, R4E, Sec 10	Scranage Lumber Company Cemetery
Seven Mile Springs	not plotted	T3N, R3E, Sec 24	established in 1850; 9 marked graves **(56)**
Seminole	not plotted	T6S, R6E, Sec 28	Seminole Lumber Company Cemetery; also called Shelby Family Cemetery
Shelby	not plotted	T6S, R6E, Sec 28	Shelby Family Cemetery; also called Seminole Lumber Company Cemetery
Shivers	not plotted	unknown	Shivers Cemetery; the graves of Laura Annie ***Lord*** (1891-1943) and Thomas Elliott ***Lord*** (1881-1930) are known to be found here **(57)**
Sibley	not plotted	Stapleton	Sibley Chapel Cemetery
Spanish Fort	not plotted	T4S, R2E, Sec 30	Revolutionary War soldier Colonel Johann Ludwig ***Von Hanxleden*** and 20 of his men are buried here **(56)**
Stapleton	not plotted	T3S, R3E, Sec 18	on Hale farm; approximately 8 marked and 6 unmarked graves **(56)**
Stapleton - Davis	195 - SW	T6S, R1E, Sec 24	Stapleton - Davis Family Cemetery; also called Molokai Lane Cemetery or Stapleton Famity Cemetery; 7 graves; first known interment: Susan ***Stapleton*** (1820-1863); last known interment: Howard Hall ***Stapleton*** (1810-1893) **(9) (56)**
Steiner	not plotted	off County Road 45	
Stockton	not plotted	T1S, R2E, Sec 41	Stockton Black Cemetery
Sullivan	not plotted	Perdido	
Tatumville	not plotted	Fairhope	8 marked graves; first known interment: Robert T. ***Kirkman*** (1855-1905); last known interment: Melinda Denton ***Williams*** (1832-1921); ***Buchanan, Denton, Nichols*** and ***Stanley*** are also found here **(57)**
Trouliett	not plotted	Spanish Fort	two unmarked graves **(56)**
Tunstall	199 - NE	T3N, R3E, Sec 24	Tunstall Home Place **(56)**
Turner Hill	not plotted	T2N, R3E, Sec 18	a black cemetery; this cemetery has been destroyed **(56)**
Unknown	not plotted	Ira Lipcomb Place, S. of Magnolia Springs	Oscar J. ***Collins*** (d. 1914 at 75 years) and Benard ***Desalivia*** (1827-1904) along with several unmarked graves **(43)**
Unknown	not plotted	Bon Secour	the graves of Margaret ***Pollard*** (1878-1900) and Adele ***Cook*** (1819-1889); there were approximately 30 graves known to be found here at one time **(24)**
Vaughn	not plotted	T1N, R2E, Sec 22	see Zion Fountain
Watson	not plotted	T1N, R2E, Sec 23	approximately 1 marked and 10 unmarked graves; Mary Bates ***Watson*** is buried here **(56)**
Weekley	not plotted	T2S, R5E, Sec 6	
Weeks Bay	not plotted	T8S, R2E, Sec 5	Weeks Bay Family Cemetery; approximately 25 graves **(56)**
Williams	not plotted	unknown	an active black family cemetery of approximately 50 graves **(57)**
Woodsmen of the World	not plotted	T6S, R6E, Sec 35	see Donaldson
Zion Fountain	not plotted	T1N, R2E, Sec 22	Zion Fountain A.M.E. Church Cemetery; also known as Vaughn Cemetery; approximately 155 graves; ***Bolden, Cook, Cooper, Moorer, Smith, Wallace*** and ***Williams*** are common to this cemetery still in use **(56) (57)**

Sources

1. ALGenWeb Archives. *Baldwin County, Alabama*. 2 June 2004. <ftp://ftp.rootsweb.com/pub/usgenweb/al/baldwin/cemetery/>.
2. Bruington, J. C., *Cemetery Records from the Clear Springs, Alabama Methodist Churchyard*. published by the author, 1952.
3. Moffett, Dorothy Ivison. *Beneath Southern Sod, compiled by Dorothy Ivison Moffett and William R. Armistead*. Mobile, Alabama: 1964.
4. Field Reconnaissance by Chet Christner of the Cartographic Research Laboratory, 11/18/98.
5. *The Quarterly*. Vol. 15, No. 1, Bay Minette, Alabama: Baldwin County Historical Society, February, 1988.
6. Field Reconnaissance by Ryan Smith and Shannon O'Donnell, 11/27/98.
7. Baggett, Erma and Gale Rasa. *Across the Creek*. Bay Minette, Alabama: Lavender Publishing, 1993.
8. *The Quarterly*. Vol. 3, No. 2. Bay Minette, Alabama: Baldwin County Historical Society, January 1976.*Deep South Genealogy Quarterly*. Vol. 34, No. 2. Mobile, Alabama: Mobile Genealogical Society, May, 1997.
9. *Deep South Genealogy Quarterly*. Vol. 34, No. 2. Mobile, Alabama: Mobile Genealogical Society, May, 1997.
10. *Deep South Genealogy Quarterly*. Vol. 33, No. 1. Mobile, Alabama: Mobile Genealogical Society, February, 1996.
11. *Deep South Genealogy Quarterly*. Vol. 33, No. 4. Mobile, Alabama: Mobile Genealogical Society, November, 1996.
12. *Deep South Genealogy Quarterly*. Vol. 32, No. 4. Mobile, Alabama: Mobile Genealogical Society, November, 1995.
13. *Deep South Genealogy Quarterly*. Vol. 39, No. 4. Mobile, Alabama: Mobile Genealogical Society, November, 1992.

Sources (Continued)

14. *Deep South Genealogy Quarterly*. Vol. 24, No. 4. Mobile, Alabama: Mobile Genealogical Society, November, 1987.
15. *Deep South Genealogy Quarterly*. Vol. 22, No. 4. Mobile, Alabama: Mobile Genealogical Society, November, 1985.
16. *Deep South Genealogy Quarterly*. Vol. 20, No. 1. Mobile, Alabama: Mobile Genealogical Society, February, 1983.
17. *Deep South Genealogy Quarterly*. Vol. 19, No. 1. Mobile, Alabama: Mobile Genealogical Society, February, 1982.
18. *Deep South Genealogy Quarterly*. Vol. 16, No. 1. Mobile, Alabama: Mobile Genealogical Society, February, 1979.
20. *Deep South Genealogy Quarterly*. Vol. 16, No. 4. Mobile, Alabama: Mobile Genealogical Society, November, 1979.
21. *Deep South Genealogy Quarterly*. Vol. 15, No. 2. Mobile, Alabama: Mobile Genealogical Society, May, 1978.
22. *Deep South Genealogy Quarterly*. Vol. 15, No. 3. Mobile, Alabama: Mobile Genealogical Society, August, 1978.
23. *Deep South Genealogy Quarterly*. Vol. 15, No. 4. Mobile, Alabama: Mobile Genealogical Society, November, 1978.
24. *Deep South Genealogy Quarterly*. Vol. 8, No. 4. Mobile, Alabama: Mobile Genealogical Society, May 1971.
25. *Deep South Genealogy Quarterly*. Vol. 7, No. 1. Mobile, Alabama: Mobile Genealogical Society, August, 1969.
26. *Deep South Genealogy Quarterly*. Vol. 6, No. 1. Mobile, Alabama: Mobile Genealogical Society, August, 1968.
27. *Deep South Genealogy Quarterly*. Vol. 5, No. 1. Mobile, Alabama: Mobile Genealogical Society, August, 1967.
28. *Deep South Genealogy Quarterly*. Vol. 5, No. 4. Mobile, Alabama: Mobile Genealogical Society, May 1968.
29 *Deep South Genealogy Quarterly*. Vol. 4, No. 2. Mobile, Alabama: Mobile Genealogical Society, November, 1966.
30. *Deep South Genealogy Quarterly*. Vol. 3, No. 1. Mobile, Alabama: Mobile Genealogical Society, August, 1965.
31. *Deep South Genealogy Quarterly*. Vol. 3, No. 4. Mobile, Alabama: Mobile Genealogical Society, May, 1966.
32. *Deep South Genealogy Quarterly*. Vol. 2, No. 2. Mobile, Alabama: Mobile Genealogical Society, November, 1964.
33. Baldwin County Churches. vertical file SG6834, Alabama Department of Archives and History, Montgomery, Alabama.
34. Miller, R. Paul and John J. Armstrong. *Cemeteries of Baldwin County, Alabama, Clarke County, Mississippi, Greene County, Mississippi, Lauderdale County Mississippi, and Mobile County, Alabama*. published by the authors, 1981.
35. *The Quarterly*. Vol. 7, No. 3. Bay Minette, Alabama: Baldwin County Historical Society, April, 1980.
36. *The Quarterly*. Vol. 6, No. 2. Bay Minette, Alabama: Baldwin County Historical Society, January, 1979.
37. *The Quarterly*. Vol. 6, No. 3. Bay Minette, Alabama: Baldwin County Historical Society, April, 1979.
38. *The Quarterly*. Vol. 5, No. 1. Bay Minette, Alabama: Baldwin County Historical Society, October, 1977.
39. *The Quarterly*. Vol. 5, No. 3. Bay Minette, Alabama: Baldwin County Historical Society, April, 1978.
40. *The Quarterly*. Vol. 5, No. 4. Bay Minette, Alabama: Baldwin County Historical Society, July, 1978.
41. *The Quarterly*. Vol. 2, No. 3. Bay Minette, Alabama: Baldwin County Historical Society, April, 1975.
42. *The Quarterly*. Vol. 1, No. 4. Bay Minette, Alabama: Baldwin County Historical Society, July, 1974.
43. Hall, Winston. *Cemetery Index for Baldwin County, Alabama.* unpublished papers held by the Foley, Alabama Public Library, no date.
44. Interview with Patsy Hathcock of Foley, Alabama.
45. Rediker, Janice and Rosalie Wolfe. *Cemeteries, Baldwin County, Alabama.* unpublished manuscript held by the Foley, Alabama Public Library, no date.
46. Wolfe, Rosalie Sherburne and Mary Molnar Collins. *Bon Secour Cemeteries.* published by the authors, 1998.
47. Franklin, Lisa. *Tracking Your Roots*. 26 January 2000. <http://members.aol.com/GENWEBLISA/baldcem.htm>.
48. *Coopers Cemetery*. 8 May 2000. <http://www.geocities.com/heartland/hollow/3853/coopers.html>.
49. Rosinton United Methodist Church Cemetery. 8 May 2000. <http://www.geocities.com/heartland/hollow/3853/rosintonumc.html>.
50. ALGenWeb Archives. *Baldwin County, Alabama*. 15 March 2006. <ftp://ftp.rootsweb.com/pub/usgenweb/al/baldwin/cemetery/gideons.txt>.
51. Personal correspondence with Ron Joullian of Birmingham, Alabama.
52. *The Heritage of Baldwin County, Alabama, Vol. 2.* Clanton, Alabama: Heritage Publishing Consultants, Inc., 2001.
53. Hood, Hugh M., Jack B. Hood, Sara M. Hood and Laura C. Hood. *Alabama Historical Association Markers*. Birmingham: Brookside Publishing, 2001.
54. Alabama Cemetery Preservation Alliance. 15 May 2013. <http://www.alabama-cemetery-preservation.com>.
55. AlGenWeb Archives. *Baldwin County, Alabama.* 20 April 2007. <http://ftp.rootsweb.com/pub/usgenweb/al/baldwin/cemeteries/>.
56 Personal correspondence with Jan Allison of Baldwin County, Alabama.
57. *Baldwin County Cemeteries.* 27 January 2016. <http://www.findagrave.com>.
58. Baldwin County AlArchives Cemeteries. 9 April 2008. <http://ftp.rootsweb.ancestry.com/pub/usgenweb/al/Baldwin/cemeteries/stapleto97cm.txt>.
59. *Baldwin County Cemeteries.* 25 April 2013. <http://genealogytrails.com/ala/baldwin/cemeteries/cook_mem_cemetery.html>.

Numerical List of Cemeteries

1. William Weatherford
2. Shipp
3. Mamies
4. Tate
4. Turkey Creek
5. Tensaw Memorial
6. Montgomery Hill
7. Nellie Rice
8. Dunn
9. Wilson
10. Navy Cove
11. Robinson
12. Lancaster
13. Killcrease
14. Richerson
15. Deans Chapel
16. Guys Chapel
17. Gentry
18. Bryars-McGill
19. Bayer
20. Byron
21. New Home
22. Lottie
23. Morning Dove
24. Milstead
25. Presley
26. Stockton Memorial
27. Stanmyer
27. Bay Minette
28. First Assembly of God
29. Bay Minette
30. New Providence
30. Sims
31. White
32. Perdido
33. Cain-Taylor
34. Howell
34. Schrock
34. Dutch
35. Halls Fork
36. Miller
37. West View
38. Pine Grove
39. Miller

Numerical List of Cemeteries (Continued)

40. Whitehouse Forks
41. Chastang
42. Stapleton
42. Old Stapleton
42. Holly Hills
42. Davison
43. Galilee
44. Dean
44. Liberty
45. Douglasville
45. Mutual Aid
46. Pine Grove
47. High Pine
47. Campbell Field
47. Locke
48. Holly Grove-Yarbrough
49. Wilson
50. D'Olive
51. Salem Hill
52. Saluda Hill
53. Blakeley Park
54. Bromley
54. Durant
55. Sibley
56. Malbis
57. Greenwood
58. Stapleton
59. Mount Zion
59. Byrd
60. Stocks
60. Steelwood
61. Hinote
62. Dyess
62. Antioch
63. Pittman
63. Hollinger
64. Hamilton
65. New Hope
66. Bellafontaine
66. Clear Springs
67. Daphne
67. Stokes
67. Stokes Yuille
68. Montrose
69. Unknown
70. Montrose
71. Belforest Catholic
71. Italian Catholic
71. Christ the King
72. Belforest
73. Fairhope Friends
73. Friends
74. Silverhill
75. Driskell
75. Rosinton Road
75. Blackwater
75. Maranatha
76. Freeman
76. New Cooper
77. Coopers
78. Hail Memorial
78. Rock
79. Baldwin Memorial
80. Bethel
81. Rosinton
82. Greenwood
83. Oak Grove
84. Boyington
85. Allen
86. Mitchell
87. Twin Beech
88. Confederate Rest
88. Point Clear
89. South River Park
90. Springhill
90. Marlow Memorial
91. Brook-Cedron
91. Barnwell
92. Vernant Park
93. Saint John
94. Groves
94. Marlow
95. Pine Rest
96. Wynn
96. Summerdale
97. Saint Marks
98. Fell
99. Prince of Peace
99. Prince of Peace
99. Saint Bartholomew
99. Old Kaiser
100. Baumann
100. Saint Johns
101. Gilley Memorial
102. Old Spanish
102. Spanish Cove
102. Suarez
103. Unknown
104. Shellbanks
105. Byron
105. Miller Memorial
106. Wallace
107. Oyster Bay
108. Witt
109. Goulds Bend
109. Cook
110. Pleasant View
111. Lay
112. Orange Beach
113. Fairhope Colony
114. Fairhope Memorial
115. Perdido
116. Latham
117. Seals
118. Mount Nebo
119. New Life
120. Steadham
121. Durant Chapel
121. Crossroads
122. Sunrise
123. Magnolia
123. Old Brady
123. Duck
124. Mount Aid
125. Friendship
126. Little Rock
127. Mills Quarters
128. Buzbee
129. Propst
130. Gideons
130. Pleasant View
131. Bryars
132. Saint Margarets
133. Saint Josephs
134. Unknown
135. Fort Mims
136. Hall-Carpenter
136. Carpenter Station
137. Hubbard
138. Ebenezer
138. Boaz
139. Swift
140. Unknown
141. Bankester-Trawick
142. Barlow
143. Bear Point
143. Caswell
144. Benton
145. Bethel
146. Southside
146. Beulah Heights
147. Alabama Veterans
148. Chandler
148. Fort Morgan
149. Childress
150. Crossroads
151. Cook Memorial
152. Yancy-Crane
152. Crane
153. Daphne
154. Bon Secour
154. Saint Peters
155. East Foley
155. Foley City
156. Elberta
157. Ewing
158. Honeycutt
159. Lillian
160. Little Bethel
161. Little Zion
162. Hall-Dolive
162. Jorgensen
163. Triumph
164. McDonalds
165. Old Greenwood
166. Persimmon Swamp
166. Old Spanish
167. Phillips
168. Pine Grove
169. Pine Grove
169. Garden of Bethlehem
170. Riverside Inn
171. Rocky Hill
172. Slaughter-Booth
173. Slaughter Shaft
173. Five Plaques
174. White
175. Weeks-Barnard-Eslava
176. Blacksher
177. Fishermans
177. Kenedies-Smith
177. Smith
178. Swift
178. Morgan Chapel
179. Old Bay Minette
180. Catholic
181. Sibley
182. Bayview
182. Jubilee Memorial Gardens
183. James
184. Cobb
185. Dennis
186. Elsanor Catholic
187. Ethridge
188. Fort Montgomery
189. Gracen Mill
190. Griffin
191. Hastie
192. Holmes
193. Jones Road
194. Josephine
195. Stapleton - Davis
195. Molokai Lane
196. Mothershed
197. Mount Marriah
198. Rosinton Wesleyan
199. Tunstall
200. Amish
201. Comstock
202. Foley
202. Boyington-Teal
202. Merriel
203. High Ground
204. Macedonia
205. Slaughter
206. Saint James
207. Saint Lawrence
208. Orange Beach
209. Tate
210. Bethlehem
211. Saint Luke
212. Magnolia
213. Wilkins
214. Johnson

BARBOUR COUNTY

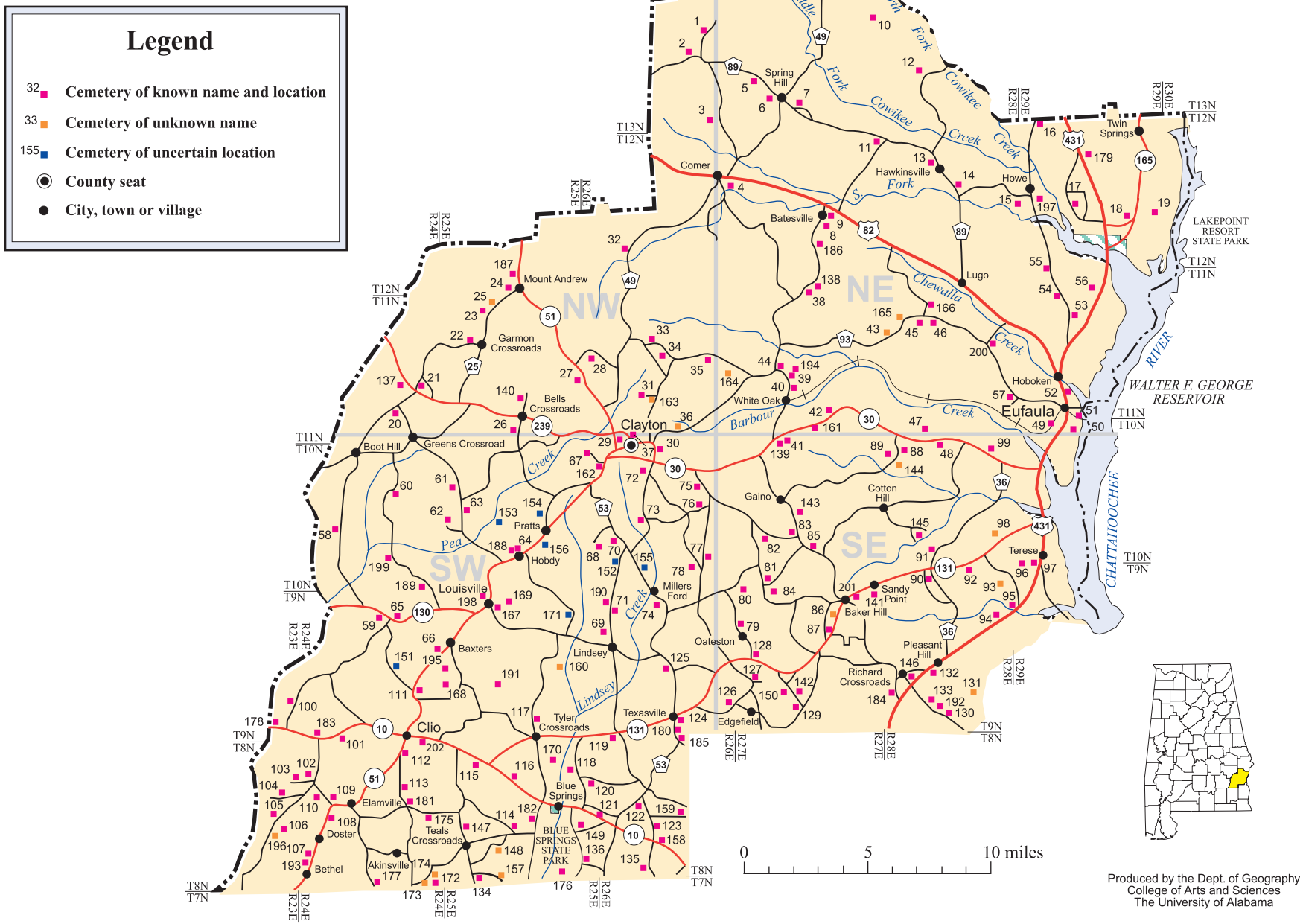

Cemetery	Locale	Location	Church Affiliation and Remarks
Abercrombie	179 - NE	T12N, R29E, Sec 9	the graves of John P. ***Roquemore*** (1819-1879), Johnnie ***Franklin*** (1862-1867), Elizabeth F. ***Silas*** (1831-1851); J. L. ***Abercrombie*** (1831-1861) and the foot stone J. P. R. **(12) (17) (23)**
Academy	38 - NE	T11N, R27E, Sec 3	see Providence **(26)**
Adams	104 - SW	T8N, R24E, Sec 12	a contemporary cemetery of seven marked graves **(25)**
Adams	180 - SW	T9N, R26E, Sec 34	the graves of Benjamin Hill ***Adams*** (1892-1966) and Addie McLeod ***Adams*** (1892-1857) **(17) (23)**
Adams Chapel	126 - SE	T9N, R26E, Sec 36	Adams Chapel United Methodist Church; approximately 230 graves; first known interment: Jordan ***Gilbert*** (1764-1843); ***Adams, Allen, Beaty, Boyd, Brown, Carroll, Clenney, Creel, Dawkins, Fillingim, Gary, Hartzog, McCraney, Morrison, Price Woodham*** and ***Zorn*** are common to this cemetery **(9) (25) (27)**
Adkisson	121 - SW	T8N, R26E, Sec 19	known interments: W. N. ***Adkisson*** (1806-1864), Rebecca ***Adkisson*** (1808-1865), Britton ***Adkisson*** and Sarah Beasley ***Adkisson*** **(13)**
Anderson	120 - SW	T8N, R25E, Sec 13	Anderson Baptist Church, established in 1921; approximately 80 graves; first known interment: James Berry ***Parmer*** (1904-1935); ***Baxley, Cordell, Deal, DuBose, Gulledge, Hardy, Harris, Helms, Long, Parmer, Roberson, Sellers, Spivey, Tharpe*** and ***Trawick*** are common to this cemetery **(11) (13) (17) (25)**
Anderson	130 - SE	T9N, R28E, Sec 28	7 graves; H. H. ***Anderson*** (1846-1885); M. W. ***Anderson*** (1802-1877), Caroline E. ***Anderson*** (1827-1905) and C. W. ***Anderson*** (1860-1934), Sarah A. ***Anderson*** (1822-1895), Tera Madie ***Anderson*** (d.1896) and Thomas ***Anderson*** (1852-1933) **(25) (29)**
Antioch	56 - NE	T11N, R29E, Sec 9	approximately 225 graves; first known interment: Mary ***Hargrove*** (1852-1900); ***Anderson, Davis, Franklin, Hamilton, Hicks, Hill, Hillmon, Jackson, Ricks, Scott*** and ***White*** are common to this active cemetery **(25)**
Antioch	74 - SW	T9N, R26E, Sec 3	Antioch Primitive Baptist Church; approximately 180 graves; first known interment: Martha ***Horn*** (1843-1860); ***Alpin, Baxley, Beaty, Benefield, Butts, Champion, Cooper, Creel, Dasinger, Hartzog, Heath, Hutto, Knowles, Lott, Parmer, Snead*** and ***Thomas*** are common to this active cemetery **(1) (2) (9) (13) (25)**
Antioch	113 - SW	T8N, R24E, Sec 14	Antioch Baptist Church, established in 1870; approximately 250 graves; first known interment: William T. ***Mullen*** (1834-1863); ***Adams, Bullard, Carroll, Carter, Casey, Danford, Davis, Edge, Evans, Faulk, Kennedy, King, Phillips, Shehane, Shiver*** and ***Smith*** are common to this active cemetery **(1) (13) (25)**
Bascom	47 - NE	T10N, R28E, Sec 5	approximately 25 graves; first known interment: H. W. ***Barrow*** (1846-1853); last known interment: Alto A. ***Hatfield*** (1893-1960); ***Hatfield*** and ***Stevens*** are common to this cemetery **(5) (12) (17) (25)**
Batesville	9 - NE	T12N, R27E, Sec 22	Batesville United Methodist Church; approximately 70 graves; first known interment: Joseph W. ***Worthington*** (1828-1854); ***Cade, Hudgens, Huggins, Johnson, McLeod, Warren*** and ***Weathers*** are found here **(2) (25)**
Beauchamp	40 - NE	T11N, R27E, Sec 28	6 graves; first known interment: Asbury G. ***Beauchamp*** (1830-1838); last known interment: Green ***Beauchamp*** (d. 1883 at 81 years); ***Locke*** is also found here **(8) (11) (19) (26)**
Belcher Bethel	87 - SE	T9N, R27E, Sec 11	Belcher Bethel Baptist Church, organized in 1850; approximately 225 marked graves; first known interment: Leecy ***Jimmerson*** (1825-1877); ***Baker, Edwards, Fendley, Glover, Lee, Miller, Porterfield, Seaborn, Smith, Snead, Vinson*** and ***Walker*** are common to this cemetery still in use **(1) (9) (17) (19) (25)**
Bennett	168 - SW	T9N, R24E, Sec 19	approximately 25 marked and numerous unmarked graves; first known interment: William ***Grubbs*** (1776-1849); last known interment: Sarah Elizabeth ***Reynolds*** (1828-1906); ***Bennett, English, Ethridge, Huey, Reynolds*** and ***Smart*** are also found here **(12)**
Bethel	149 - SW	T8N, R25E, Sec 25	Bethel Hardshell Baptist Church or Bethel Primitive Baptist Church; approximately 200 graves; first known interment: Fannie ***Bottoms*** (1870-1872); ***Anderson, Baxley, Beaty, Cox, Helms, Jordan, Knight, McClenny, McGilvrey, Medley, Norton, Parmer, Pitts, Reeder, Rufus, Scarborough, Scott, Shirah, Tharpe, Thomas, Walker, Whigham*** and ***Wilkinson*** are common to this active cemetery **(10) (25)**
Bethel	187 - NW	T13N, R25E, Sec 34	Bethel Church
Bethlehem	45 - NE	T11N, R28E, Sec 8	Bethlehem Baptist Church; an active cemetery
Bethlehem	138 - NE	T11N, R27E, Sec 3	Bethlehem Church
Bethlehem	188 - SW	T10N, R25E, Sec 34	Bethlehem Baptist Church; oldest cemetery in the county; established in 1824 at the Pike County Courthouse, then moved to Louisville and finally to its current location in the same year; ***Bradley, Caraway, Dykes, Harrison, Hurst, McGilvary, McKenzie*** and ***Norton*** are common to this active cemetery **(25) (26)**
Bethsaida	137 - NW	T11N, R24E, Sec 23	Bethsaida Church, founded as a Primitive Baptist church in 1868 and now inactive; approximately 300 marked and numerous unmarked graves; first known interment: Joechphus ***Dawson*** (d. around 1850); ***Bond, Cook, Dixon, Frazier, Greathouse, Green, Hagler, Hulen, Jenkins, Kennedy, Mann, McLaney, Mims, Norton, Posey, Sims, Singleton, Strickland*** and ***Williamson*** are common to this cemetery **(10) (19) (25)**
Big Creek	100 - SW	T9N, R23E, Sec 25	Big Creek Christian Baptist Fellowship; a black cemetery of approximately 90 marked graves; first known interment: George ***Bizzell*** (1836-1911); an active cemetery **(23)**
Bishop-Blair	35 - NW	T11N, R26E, Sec 24	approximately 25 graves; first known interment: Cynthia ***Bishop*** (1829-1851); last known interment: Lillie ***Blair*** (d. 1901); ***Burleson, Carr, Grubbs, Hortman, Mathews*** and ***Turner*** are also found here **(12) (25)**
Blue Springs	116 - SW	T8N, R25E, Sec 9	Blue Springs River of Life Cemetery, also called Blue Springs Assembly of God; approximately 100 graves; first known interment: William J. ***Knight*** (1829-1894); ***Barefield***, ***Campbell, Carpenter, Carroll, Gulledge, Hagler, Helms, Mathis, Shehane*** and ***Teal*** are also common to this cemetery still in use **(19) (25) (26)**
B'nai Israel	52 - NE	T11N, R29E, Sec 33	the Jewish portion of Eufaula's Fairview Cemetery; 82 graves; first known interment: Silas ***Stern*** (1779-1845); last known interment: Hannah ***Meyrovitz*** (1896-1971); ***Baer, Beringer, Bernstein, Gillispie, Heilbron, Hertz, Lewy, Oppenheimer, Roth, Stern, Strauss*** and ***Wallerstein*** are common to this cemetery **(25)**
Calvary	181 - SW	T8N, R24E, Sec 14	Calvary Assembly of God; a new cemetery of approximately 30 graves; ***Armstrong, Campbell, Carroll, Godbold, Hartzog, Roberts, Shehane*** and ***Smith*** are common here **(17) (25)**
Carr	105 - SW	T8N, R23E, Sec 13	6 graves; first known interment: Trion ***Carr*** (1827-1897); last known interment: General Washington ***Carr*** (1873-1956) until Lionello ***Comand*** (1927-2001) **(17) (25)**
Center Ridge	23 - NW	T11N, R25E, Sec 5	Center Ridge Missionary Baptist Church, organized in 1873; approximately 250 graves; first known interment: William Henry ***Bullard*** (1857-1858); ***Anderson, Barker, Bullard, Cox, Dossie, Foster, Guice, Haslam, Norton, Person, Scovil, Williams, Winslett*** and ***Woods*** are common to this cemetery **(1) (6) (9) (19) (25)**
Christian Grove	91 - SE	T10N, R28E, Sec 33	Christian Grove Baptist Church, organized in 1876; approximately 150 graves; first known interment: Kissiah ***James*** (d. 1881 at about 73 years); ***Adams, Braswell, Brown, Ginwright, Glass, Grantham, James, Jernigan, Johnson, Leroy, Price, Richards*** and ***Skaats*** are common to this active cemetery **(9) (19) (25)**
Clayton	29 - SW	T11N, R26E, Sec 33	a municipal cemetery of over 1,100 graves; first known interment: Robert Morse ***Dent*** (d. 1837 at 1 year); ***Andrews, Barron, Beasley, Blair, Bradley, Bush, Caraway, Clark, Cox, Crews, Daniel, Fenn, Grubbs, Kennedy, Martin, Petty, Smith, Thomas*** and ***Ventress*** are common to this active cemetery **(11) (25)**
Clio	112 - SW	T8N, R24E, Sec 2	Clio First Baptist Church; an African American cemetery **(26)**
Cole Ridge	10 - NE	T13N, R27E, Sec 12	Cole Ridge Church; also known as Zion Springs Church
Commander Hill	172 - SW	T8N, R24 E, Sec 36	the graves of Mr. and Mrs. ***Commander***; stones were removed in 1998 **(13)**
Concord	134 - SW	T9N, R25E, Sec 32	Concord Methodist Church or Concord Congregational Methodist Church; approximately 85 graves; first known interment: Columbus Franklin ***Day*** (1870-1874); ***Blakey, Day, Hagler, Herring, Long, Moates, Nobles, Roberts, Shehane, Thompson*** and ***Thorne*** are common to this cemetery still in use **(2) (25)**
Corinth	119 - SW	T8N, R26E, Sec 6	Corinth Primitive Baptist Church; approximately 160 graves; first known interment: Mihalia ***Helms*** (1819-1883); last known interment: Sint Tillie ***Tew*** (1844-1925); ***Bass, Bryan, Cannon, Davis, Deal, Fralish, Helms, Hicks, McGowan, Morrison, Pitts, Ryals*** and ***Tew*** are also common to this active cemetery **(2) (9) (25)**
Craig	195 - SW	T10N, R24E, Sec 24	Sweet Pilgrim Church; the grave of Thomas ***Robertson*** (b. and d. 1861) along with several unmarked graves of the ***Craig*** and ***Griggs*** families **(21) (28)**
Creel	127 - SE	T9N, R26E, Sec 30	Creel Church; approximately 215 graves, built in 1950 to provide for funeral services at the cemetery; first known interment: George W. ***Hartzog*** (1869-1870); ***Adams, Benton, Brown, Bush, Bynum, Carroll, Cordell, Creel, Grantham, Leroy*** and ***Threatt*** are common to this active cemetery **(1) (9) (17) (19) (25)**

Cemetery	Locale	Location	Church Affiliation and Remarks
Cunningham	42 - NE	T11N, R27E, Sec 34	also known as Palmyra Cemetery; approximately 30 graves; first known interment: Izabel Jane ***McLeod*** (1832-1846); last known interment: John Daniel ***Gilchrist*** (1910-1992); ***Bass, Hancock, McKinnon, Reaves, Shipes, Shirley, Smith, Warren, Wood*** and ***Worsley*** are also found here **(12) (17) (25)**
Cunningham	59 - SW	T9N, R24E, Sec 3	see Ephesus
Danford	175 - SW	T8N, R24E, Sec 22	both blacks and whites are found here; also known as Stokes Cemetery **(13)**
Danner	106 - SW	T8N, R23E, Sec 24	a family cemetery of 21 markers, most badly worn; known interments are Thomas Marion ***Danner*** (1807-1879), John ***Danner*** (no dates), Martha Marion Danner ***Carr*** (1846-1909) and Mary A. ***Danner*** (1813-1890) **(1) (25)**
Dansby	103 - SW	T8N, R24E, Sec 7	10 marked and approximately 25 unmarked graves; first known interment: the unmarked grave of John B. ***Dansby*** (1808-1896); last known interment: Jessie H. ***Phillips*** (1878-1915) **(12) (19)**
Dawkins	162 - SW	T10N, R25E, Sec 7	approximately 9 graves; known burials include Nancy Anne Green ***Dawkins***, John ***Dawkins***, and Nancy ***Dawkins*** **(21)**
Dykes	60 - SW	T10N, R24E, Sec 10	Dykes Baptist Church, originally known as Bethlehem Primitive Cemetery; approximately 100 graves; first known interment: Mattie ***Williamson*** (1880-1882); ***Bailey, Dykes, Knight, Parmer, Paul, Scoggins, Taylor, Tharpe, Thomas, Williams*** and ***Williamson*** are common to this active cemetery **(9) (19) (25) (26)**
Elam	110 - SW	T8N, R24E, Sec 17	Elam Baptist Church, constituted in 1859; approximately 550 graves; first known interment: Levi ***Dunn*** (1816-1891); ***Baker, Burk, Burke, Byrd, Carter, Cherry, Dansby, Dunn, Evans, Faulk, Ketchum, Lunsford, Phillips, Pugh, Stafford, Stokes, Sutton*** and ***Walker*** are common to this cemetery still in use **(17) (19) (25)**
Elam	140 - NW	T11N, R25E, Sec 27	Elam Missionary Baptist Church; approximately 70 marked and 70 unmarked graves; first known interment: James ***Thompkins*** (1894-1945) **(19)**
Ephesus	59 - SW	T9N, R24E, Sec 3	former site of Ephesus Primitive Baptist Church; approximately 10 graves; first known interment: John Manley ***Westbrook*** (1784-1839); last known interment: James B. ***Westbrook*** (1854-1925); ***Abercrombie*** and ***Wilkes*** are also found here **(1) (9) (19) (25)**
Epworth	99 - SE	T10N, R28E, Sec 11	Epworth United Methodist Church; approximately 550 graves; first known interment: Willie C. ***Bryant*** (1877-1881); ***Allen, Avra, Braswell, Brown, Bush, Casey, Champion, Cole, Cutchen, Driggers, Greathouse, Griffin, Hall, Nolin, Threatt, Waltermon*** and ***Wells*** are common to this active cemetery **(10) (25)**
Espy	192 - SE	T9N, R28E, Sec 28	5 graves; Robert E. ***Espy*** (1800-1858) is the only marked stone **(29)**
Evergreen	21 - NW	T11N, R24E, Sec 24	Evergreen Baptist Church, established in 1875; approximately 100 graves, first known interment: Lula R. ***Anglin*** (1831-1894); ***Arrington, Bond, Childree, McLaney, Owens, Thomas, Tillery, Warr*** and ***Westbrook*** are common to this active cemetery **(9) (19) (25)**
Fairview	52 - NE	T11N, R29E, Sec 33	the principal cemetery for the city of Eufaula; over 3,200 graves; ***Adams, Baker, Barefield, Barnes, Barnett, Bates, Beasley, Blackmon, Brown, Clarke, Davis, Doughtie, Hatfield, Holleman, Jones, McCormick, Martin, Moore, Roberts, Thompson, Walker*** and ***Williams*** are common in this active cemetery **(12) (25)**
Farrior	72 - SW	T10N, R26E, Sec 9	4 graves of the Farrior family; first known interment: Robert E. Lee ***Farrior*** (1864-1876); last known interment: William E. ***Farrior***, Sr. (d. 1888) **(2)**
Faulk	101 - SW	T9N, R24E, Sec 32	Faulk Methodist Church, established in the 1820's and now inactive; approximately 145 graves; first known interment: Mary Jane ***Faulk*** (1837-1843); ***Bizzell, Card, Eutsey, Faulk, Hall, Helms, Hunt, James, Norwood, Phillips, Reynolds, Watson*** and ***Wilkinson*** are common to this cemetery **(1) (9) (13) (17) (19) (25)**
Freemount	90 - SE	T10N, R28E, Sec 33	Freemount A. M. E. Church; approximately 80 graves; first known interment: Zachariah ***Lewis*** (d. 1918); ***Austin, Craddock, Dennis, Holley, Lewis*** and ***Stanford*** are common to this active cemetery **(25)**
Friendly	128 - SE	T9N, R26E, Sec 18	Friendly Assembly of God Church; approximately 75 graves; interments begin in 1952; ***Cooper, Dansby, Hutto, Madrie, Parks, Pourchot, Spivey*** and ***Williams*** are common to this cemetery still in use **(12) (17) (25)**
Friendship	8 - NE	T12N, R27E, Sec 23	
Frost	200 - NE	T11N, R28E, Sec 23	approximately 20 graves; first known interment: Mary ***Frost*** (1898-1937); ***Cooper, Denson, Edwards, Green Harge, Jordan, Wilborn*** and ***Williams*** are also common to this active cemetery **(25)**
Galilee	4 - NE	T12N, R26E, Sec 13	Galilee Church; 8 marked and several unmarked graves; first known interment: Treacy ***Simms*** (b. 1819 and died at the age of 44); last known interment: A. L. ***Simms*** (1823-1889) **(20)**
Garner	193 - SE	T8N, R23E, Sec 31	John Garner Family Cemetery; 11 marked graves; first known interment: Vicey ***Garner*** (1810-1889); last known interment: Henry ***Garner*** (d. 1937) **(19)**
Glad Tidings	182 - SW	T8N, R25E, Sec 22	Glad Tidings Assembly of God; the graves of Louie Frank ***Shehane*** (1908-1980), Versie Ree ***Shehane*** (1909-1984), Emmett ***Evans*** (1912-1990) and Velar W. ***Evans*** (1914-1986) **(17) (19)**
Grubbs	63 - SW	T10N, R25E, Sec 18	Mount Pleasant Church; also known as Grubbs Methodist Church; approximately 85 graves; first known interment: Savannah Ann ***Andrews*** (d. 1892 at 52 years); ***Adkinson, Beaty, Clark, Glover, King, Little, McCraney, Murphy, Nichols, Vinson*** and ***Weston*** are common to this active cemetery **(2) (9) (25)**
Handshake	54 - NE	T11N, R29E, Sec 8	also known as McGee Cemetery; graves of cotton planter Alfred ***McGee*** (1810-1907) and Martha ***McGee*** (1882-1891) **(1)**
Haven of Rest	55 - NE	T11N, R29E, Sec 5	approximately 250 graves; first known interment: William M. ***Watson*** (1881-1935); ***Grant, Henry, Hollins, Howard, McCoo, McNair, Mencer, Thompson*** and ***Wilder*** are common to this active cemetery **(25)**
Helms	118 - SW	T8N, R25E, Sec 12	family cemetery of approximately 25 marked and 20 unmarked graves; first known interment: John William Thomas, Sr. (1769-1853); last known interment: Martha Jane ***Hix*** (1837-1915); ***Baxley, DuBose, Harris, Helms, Landon, Lofton, Reeder, Spivey*** **and** ***Tew*** are also found here **(1) (13) (25)**
Holmes	107 - SW	T8N, R24E, Sec 30	Holmes Freewill Baptist Church, established in the 1830's; approximately 200 graves; first known interment: Martha S. James ***Armstrong*** (1838-1861); ***Barr, Carr, Danner, Garner, Hartzog, Middlebrooks, Nance, Renfroe, Sasser, Sutton, Trawick*** and ***Tyler*** are common to this cemetery still in use **(1) (13) (19) (20) (25)**
Humble Zion	5 - NE	T13N, R27E, Sec 20	Humble Zion Church
Hunter	50 - NE	T10N, R29E, Sec 4	the cemetery of the family of General John Lingard Hunter; 9 marked and 3 unmarked grave; first known interment: Ann Ferguson ***Hunter*** (born in Eufaula in 1813, died 1816); last known interment: Mrs. Teresa Wilson ***Miller*** (1860-1929); ***Merrill*** is also common to this cemetery **(3)**
Jacksonville	34 - NW	T11N, R26E, Sec 15	abandoned cemetery of 16 graves; first known interment: Pearl B. ***Cotes*** (d. 1950); last known interment: Monroe ***Tinsley*** (1914-1993); ***Akins, Holmes, Kendall, Pruett*** and ***Walker*** are also found here **(25)**
Jerusalem	114 - SW	T8N, R25E, Sec 28	Jerusalem Baptist Church
Johns	183 - SW	T9N, R24E, Sec 32	12 marked graves; first known interment: William ***Stephens*** (1817-1873); last known interment: William Leavy ***Hutto*** (1896-1901); ***Faulk*** is also found here; all tombstones were destroyed in a clearing accident **(12) (26)**
Johnson	28 - NW	T11, R26E, Sec 18	the graves of Alexander ***Johnson*** (1814-1891), Rosanna ***Johnson*** (1787-1837), Stephen ***Johnson*** (1766-1836), G. Wesley ***Norton*** (1841-1926) and Martha C. ***Norton*** (1850-1936) **(25)**
Johnston	143 - SE	T10N, R27E, Sec 22	John ***Johnston*** (d. 1853 at 68 years), Mary Ann Hodges ***Johnston*** (d. 1879) and several unmarked graves **(1) (12) (16) (19)**
Jones	13 - NE	T12N, R28E, Sec 16	7 graves; first known interment: Samuel ***Jones*** (1807-1864); last known interment: William Sanders ***English*** (1832-1903) **(1) (6) (25)**
King	178 - SW	T9N, R23E, Sec 36	former site of a church; wooden markers are now gone; 4 marked graves remain; Garie ***King*** (1801-1844), Daniel J. ***King*** (1837-1849), Winey S. A. ***King*** (1832-1846) and Louisa L. L. ***King*** (1842-1846) **(12)**
Lightered Knott	60 - SW	T10N, R24E, Sec 10	see Dykes
Lightner	30 - SW	T10N, R26E, Sec 3	9 marked graves; first known interment: William M. ***Lightner*** (1829-1852); last known interment: Michael ***Lightner*** (1794-1866); ***Lytner*** is also be found here **(26)**
Louisville	198 - SW	T9N, R25E, Sec 5	Louisville Assembly of God; an active cemetery **(25)**
Louisville	167 - SW	T9N, R25E. Sec 4	also known as Methodist Church Cemetery; approximately 1,050 graves; first known interment: Mary J. ***Lampley*** (d. 1826 at 2 years); ***Andrews, Baker, Beaty, Bell, Caraway, Donaldson, Fain, Faircloth, Fenn, Flourney, Gillis, Grant, Green, Griffin, Grubbs, Jones, McEachern, McRae, Morris, Norton, Patterson, Pickett, Price, Stephens, Whigham*** and ***Williams*** are common to this active cemetery **(12) (25)**

Cemetery	Locale	Location	Church Affiliation and Remarks
Magnolia Memorial	136 - SW	T8N, R25E, Sec 36	Magnolia United Methodist Church, established in 1922; the community used Peniel Cemetery and Old Magnolia Cemetery, both located in Dale County, prior to 1972 when they established a cemetery behind their church; a contemporary cemetery of approximately 31 graves; ***Childers, Roberts*** and ***Turner*** are common **(19) (24)**
Marianna	27 - NW	T11N, R25E, Sec 24	Marianna Church
Martin Zion	16 - NE	T12N, R29E, Sec 6	Martin Zion Church; approximately 40 graves; first known interment: Willie A. ***Louder*** (1907-1996); ***Andrews, Baily, Sheppard, Thomas, Trammell, Turner*** and ***Wellborn*** are common to this active cemetery **(25)**
McElvin	92 - SE	T10N, R28E, Sec 35	the graves of Thomas ***McElvin*** (1791-1863), a veteran of the War of 1812, and Matilda ***Hickey*** (1840-1884); 10 to 15 graves were once found here **(1) (9) (22)**
McGee	54 - NE	T11N, R29E, Sec 8	see Handshake
Memory Garden	53 - NE	T11N, R29E, Sec 17	an active contemporary cemetery of over 900 graves; ***Beasley, Braswell, Hatfield, Ludlam, McDonald, Nolin, Phillips*** and ***Robertson*** are common surnames found here **(25)**
Methodist Church	167 - SW	T9N, R25E. Sec 4	see Louisville
Mount Aerial	145 - SE	T10N, R28E, Sec 29	former site of Mount Aerial Baptist Church; approximately 70 graves; first known interment: Isaias ***Dubose*** (1850-1864); ***Belcher, Brown, Carroll, Deshazo, Gamble, Jernigan, King, Lunsford, Mullin, Noland, Price, Richards, Smith*** and ***Threatt*** are common to this cemetery still in use **(9) (13) (17) (25)**
Mount Andrew	24 - NW	T11N, R25E, Sec 4	former site of Mount Andrew Baptist Church; approximately 55 graves; first known interment: Thomas J. ***Bludworth*** (1834-1857); ***Adams, Barr, Bradley, Fenn, Gachet, Hagler, Hollingsworth, Lott, Maddox, Miller, Smoot, White*** and ***Williamson*** are common to this active cemetery **(6) (13) (25)**
Mount Cavalry	11 - NE	T12N, R27E, Sec 6	Mount Cavalry Church
Mount Gilead	12 - NE	T13N, R28E, Sec 28	former site of Mount Gilead Church
Mount Mariah	77 - SW	T10N, R26E, Sec 25	Mount Mariah Baptist Church, established around 1870 **(19)**
Mount Nebo	61 - SW	T10N, R25E, Sec 7	Mount Nebo Missionary Baptist Church; a black cemetery of approximately 150 marked and numerous unmarked graves; first known interment: Mollie ***Beasley*** (1872-1878); ***Blathers, Ceaser, Fryer, Grubbs*** and ***McKenzie*** are common to this active cemetery **(23) (25) (26)**
Mount Olive	3 - NW	T13N, R26E, Sec 36	Mount Olive Missionary Baptist Church, established in 1873; an active cemetery **(19) (25)**
Mount Olive	31 - NW	T11N, R26E, Sec 21	fewer than 10 graves; first known interment: Elizabeth Kemp ***Bradley*** (1809-1876); ***Blakely, Gachett*** and ***Lewis*** are also found here **(25)**
Mount Pleasant	63 - SW	T10N, R25E, Sec 18	see Grubbs
Mount Pleasant	133 - SE	T9N, R28E, Sec 33	60 graves; first known interment: George M. ***Wood*** (1847-1864); last known interment: J. W. ***Lawrence*** (1875-1941); ***Champion, Manley, Ray, Richards, Searcy*** and ***Wood*** are common to this cemetery **(9) (17) (25)**
Mount Scilla	75 - SW	T10N, R26E, Sec 12	Mount Scilla Church
Mount Serene	41 - SE	T10N, R27E, Sec 4	approximately 75 graves and an additional black cemetery at this location; also known as Stewart Cemetery; first known interment: John ***Stewart*** (1770-1852); ***Bowden, Clark, Glover, Hagler, Horton, Reaves, Smith, Stewart*** and ***Turner*** are common to this active cemetery **(12) (17) (25) (26)**
Mount Zion	14 - NE	T12N, R28E, Sec 15	Mount Zion Church
Mount Zion	58 - SW	T10N, R24E, Sec 20	Mount Zion Baptist Church, organized in 1824; approximately 325 graves; first known interment: Matthias C. ***Taylor*** (1788-1860); ***Adkison, Boyd, Clark, Coggins, Conner, Cox, Curry, Cuthen, Dawson, Dykes, Emmerson, Green, Greene, Olds, Parker, Scroggins, Taylor*** and ***Weston*** are common to this active cemetery; an African American cemetery used by Rocky Mount Church is also found here **(10) (19) (25) (26)**
Mount Zion	66 - SW	T9N, R24E, Sec 13	Mount Zion A. M. E. Church
Mount Zion	70 - SW	10TN, R26E, Sec 29	Mount Zion Church
Nero	1 - NW	T13N, R26E, Sec 12	
New Bethel	83 - SE	T10N, R27E, Sec 21	New Bethel Church; an active cemetery
New Hope	81 - SE	T10N, R27E, Sec 32	approximately 80 graves; first known interment: Jesse G. ***Thomas*** (1839-1843); ***Bush, Crews, Farrior, Glover, Grubbs, Holley, Thomas*** and ***Warren*** are common to this cemetery still in use **(17) (25)**
New Hope	147 - SW	T8N, R25E, Sec 20	New Hope Congregational Christian Church; ***Allen, Casey, Kelly, Long*** and ***Teal*** are common to this new cemetery **(17)**
New Mount Silla	32 - NW	T12N, R26E, Sec 29	New Mount Silla Baptist Church, established in 1889 **(19)**
Oak Grove	142 - SE	T9E, R27E, Sec 28	Oak Grove Church
Old Faulk	169 - SW	T9N, R25E, Sec 4	3 graves of the ***Faulk*** family; Rhoda ***Faulk*** (1784-1847), James ***Faulk*** (1786-1851) and Jesse ***Faulk*** (1822-1854); after the cemetery was destroyed, the headstones were relocated by a descendant to Edwardsville, Illinois **(2) (13) (26)**
Old Hagler	170 - SW	T8N, R25E, Sec 2	located on the 1834 homestead of J. Peter ***Hagler***; approximately 45 graves, most unmarked; first known interment: M. W. ***Hagler*** (1844-1851); last known interment: Mary O. ***Doney*** (b. & d. 1896); ***Fuqua*** is also found here **(13)**
Old Mt. Nebo	33 - NW	T11N, R26E, Sec 16	Old Mount Nebo Church; 6 graves; first known interment: Emma Carter ***Hightower*** (1812-1858); last known interment: Susan Keel ***Kennedy*** (1843-1923); ***Dowling*** and ***Sanders*** are also found here **(12)**
Old Scotch	150 - SE	T9N, R27E, Sec 8	17 marked graves of the McGilvray family; first known interment: Daniel ***McGilvray*** (1792-1837); last known interment: Malcom J. ***McGilvray*** (1866-1941) **(22)**
Old Zion Hill	19 - NE	T12N, R29E, Sec 13	
Palmyra	42 - NE	T11N, R27E, Sec 35	see Cunningham
Pea Creek	62 - SW	T10N, R25E, Sec 19	Pea Creek Baptist Church, now inactive; approximately 90 marked and 50 unmarked graves; first known interment: Joseph ***Green*** (d. 1874); ***Adkinson, Bradley, Clark, Davis, Green, Griggs, Grubbs, Holder, Jones, Knight, Reaves, Riley*** and ***Spurlock*** are common to this active cemetery **(1) (9) (23) (25)**
Pea Creek	189 - SW	T10N, R24E, Sec 36	Pea Creek Missionary Baptist Church; 12 interments dating from 1994 in an active black cemetery **(23)**
Pea River	111 - SW	T9N, R24E, Sec 24	Pea River Presbyterian Church, established in 1823 by immigrants from Richmond County, North Carolina; approximately 1,100 graves; first known interment: Angus ***Currie*** (1775-1840); ***Abercrombie, Barr, Baxter, Beasley, Bostwick, Bradley, Brock, Brown, Capel, Currie, Davis, Ethridge, Evans, Faulk, Gulledge, Hunt, Jones, Knight, Lewis, Martin, McCall, McDonald, McInnis, McKinnon, McLennon, McLean, McNair, McRae, Phillips*** and ***Shipman*** are common to this active cemetery **(1) (2) (11) (13) (19) (25)**
Perkins-Evans	39 - NE	T11N, R27E, Sec 28	also known as Zions Chapel Cemetery; approximately 20 graves; first known interment: William George ***Kaigler*** (1833-1854); last known interment: Mary Aurora ***Ritter*** (1898-1997); ***Britt, Evans, Hamner*** and ***Reid*** are common to this abandoned cemetery; in poor condition **(17) (18) (25)**
Pine Grove	49 - NE	T10N, R29E, Sec 5	approximately 320 graves; first known interment: C.W. ***Berry*** (1855-1887); ***Bland, Coats, Coleman, Davis, Gibbs, Green, King, Lowe, Pless, Thomas*** and ***Williams*** are common to this active cemetery **(25)**
Pine Level	117 - SW	T9N, R25E, Sec 34	Pine Level Missionary Baptist Church, founded in 1875; approximately 500 graves; first known interment: Charnick A. ***Tharp*** (1821-1897); ***Arnold, Baker, Beaty, Campbell, Carpenter, Cook, Creel, Danford, Gulledge, Hagler, Hardy, Helms, Holland, Hovey, Littlefield, Medley, Pippin, Price, Sellers, Sheppard, Shirah, Spivey, Tew, Tyler*** and ***Wilkerson*** are common to this active cemetery **(2) (10) (13) (19) (25)**
Pioneer	37 - SW	T11N, R26E, Sec 33	a pioneer black cemetery recently restored by the Cole family; approximately 100 graves **(19) (26)**
Pleasant Grove	26 - NW	T11N, R25E, Sec 34	Pleasant Grove Baptist Church, established in 1858; approximately 170 graves; first known interment: Solomon S. ***Singleton*** (1827-1891); ***Broadaway, Cook, Gill, Green, Grubbs, Hurst, Johnson, Leonard, Martin, Phillips, Singleton, Spires, Wilder*** and ***Williams*** are common to this active cemetery **(25)**

Cemetery	Locale	Location	Church Affiliation and Remarks
Pleasant Grove	48 - SE	T10N, R28E, Sec 3	Pleasant Grove Missionary Baptist Church; ***Daniels, Davis, Gochett, Jackson, Johnson, Laster, Smith, Williams, Woods*** and ***Wright*** are common to this active cemetery **(25)**
Pleasant Hill	132 - SE	T9N, R28E, Sec 21	Pleasant Hill Baptist Church; approximately 85 graves; ***Alpin, Blevins, Caldwell, Eubanks, Martin, Peterson, Searcy, Smith*** and ***Wood*** are common to this new and active cemetery **(17) (19) (25)**
Pleasant Plains	73 - SW	T10N, R26E, Sec 21	Pleasant Plains Baptist Church, established in 1896; approximately 150 graves; first known interment: Dellah ***Floyd*** (1790-1835); ***Adams, Baxley, Blakey, Bond, Bowden, Cox, Davis, Floyd, Greathouse, Green, Greene, McKee, Norton, Snead*** and ***Watkins*** are common to this active cemetery **(9) (13) (19) (25)**
Pleasant View	78 - SW	T10N, R26E, Sec 35	Pleasant View Presbyterian Church, organized in 1846; approximately 50 graves; first known interment: J. K. ***McCraney*** (1849-1875); ***Benefield, Cantley, Childs, Clark, Cooper, Glover, McCraney, McGilvary, McRae, Walker, Winburn*** and ***White*** are common to this cemetery still in use **(9) (13) (17) (19) (25)**
Pond Bethel	129 - SE	T9N, R27E, Sec 33	Pond Bethel United Methodist Church, established 1856; approximately 300 graves; first known interment: J. F. ***Lee*** (1818-1840); ***Adams, Belcher, Bryan, Creel, Gordon, Green, Griffin, Harris, Hartzog, Heidt, Kennedy, Lee, Lewis, Locke, Lynn, Marley, McGilvray, McLean, Parmer, Searcy, Shirley, Tew, West, Williams, Wood, Woodham*** and ***Zorn*** are common to this cemetery still in use **(15) (17) (25)**
Powell	177 - SW	T8N, R24E, Sec 34	the cemetery has been destroyed; known interments: Abraham ***Powell*** (1805-1877), Litha ***Powell*** (1818-1904), Rachel E. ***Powell***, Rhody A. ***Powell*** (1860-1883) and Sara ***Powell*** **(13)**
Prospect	69 - SW	T9N, R26E, Sec 18	Prospect Baptist Church, organized in 1867; also called Upper Prospect; approximately 480 graves; first known interment: James T. ***Warr*** (1812-1885); ***Andrews, Baker, Baxley, Beaty, Dasinger, Dominey, Fuqua, Gillis, Green, Hamm, Hartzog, Horne, Mock, Norton*** and ***Warr*** are common to this cemetery **(1) (10) (19)**
Providence	38 - NE	T11N, R27E, Sec 3	at Wycott Plantation; also known as Wycott, White Oak Station Cemetery, or Academy; former site of Providence Methodist Church, established 1835; approximately 45 graves; first known interment: John L. ***Hamiter*** (1840-1841); last known interment: Marie ***McLeod*** (1893-1894); ***Hamiter, Jones, Lowman, Norton, Pickett, Whigham*** and ***Wilson*** are common to this cemetery **(9) (17) (26)**
Ramah	2 - NW	T13N, R26E, Sec 14	Ramah Baptist Church; approximately 80 graves; first known interment: Edward Cecil ***King***, Jr. (b. & d. 1821); ***Cobb, Epperson, Gary, Gregory, Taylor, Vaughn*** and ***Weaver*** are common to this cemetery **(7) (9) (25)**
Rapture City	139 - SE	T10N, R27E, Sec 4	***Atchley, Braswell, Henley, Lecroy, Pittman, Tew*** and ***Williams*** are common to this active cemetery **(25)**
Reeder	176 - SW	T8N, R25E, Sec 36	1 marked grave; Rebecca E. ***Reeder*** (1843-1850); as many as 30 graves were found here in the past **(13)**
Richards	184 - SE	T9N, R28E, Sec 30	5 graves; first known interment: Joseph Lafayette ***Richards*** (1847-1857); last known interment: Lucy Carter ***Richards*** (1806-1890) ***Hardwick*** is the only other surname present **(12)(25)**
Rocky Mount	17 - NE	T12N, R29E, Sec 21	Rocky Mount Baptist Church; approximately 100 graves; ***Denson, Erkins, Forte, Louder, Paige, Peterson*** and ***Turner*** are common to this active black cemetery **(25)**
Rocky Mount	85 - SE	T10N, R27E, Sec 29	Rocky Mount United Methodist Church, founded in 1829; approximately 500 graves; ***Baker, Bush, Clark, Day, Gibbons, Glover, Grantham, Houston, Howell, Johnston, Locke, Nolin, Orr, Parmer, Price, Turner, Watson, Wilkerson, Williams, Wise*** and ***Woods*** are common to this cemetery still in use **(17) (19) (25)**
Roquemore	179 - NE	T12N, R29E, Sec 9	see Abercrombie
Saint Louis	109 - SW	T8N, R24E, Sec 17	Saint Louis Baptist Church; approximately 200 graves; interments date from 1890's to the present; ***Boykin, Caple, Comer, Condrey, Eutsey, Flourney, Griffin, Kelly, Lightner, Price, Shipman, Slater, Stanford*** and ***Williams*** are common to this cemetery **(23) (25)**
Saint Luke	65 - SW	T9N, R24E, Sec 11	Saint Luke A.M.E. Church; over 300 graves; first known interment: Robert ***Morris*** (1824-1877); an active cemetery **(23) (26)**
Saint Luke	201-SE	T9N, R27E, Sec 2	Saint Luke Baptist Church; approximately 25 graves; first known interment: Ethel Lee ***Dennard*** (1919-1984); ***Grubbs, Jett, Kyles*** and ***Parks*** are common to this active cemetery **(25)**
Saint Marks	79 - SE	T9N, R27E, Sec 7	Saint Marks Church
Saint Peters	125 - SW	T9N, R26E, Sec 22	Saint Peters Baptist Church
Saint Peters	202 - SW	T9N, R24E, Sec 35	Saint Peters AME Church, organized in 1870; approximately 100 graves; first known interment: Cherry ***McBride*** (1848-1898); ***Caple, Freeman, Govan, Knight, Martin, Redding, Smith, Stokes*** and ***Walker*** are common to this active cemetery **(19) (25)**
Salem	64 - SW	T10N, R25E, Sec 34	Salem Baptist Church; an African American cemetery located directly next to Bethlehem cemetery **(26)**
Sandville	94 - SE	T9N, R28E, Sec 12/13	Sandville Missionary Baptist Church, established in 1885; first known interment: C. ***Dudley*** (1866-1897); ***Craddock, Mills, Powell, Smith, Stanford, White*** and ***Williams*** are common to this active cemetery **(25)**
Sandy Point	141 - SE	T9N, R28E, Sec 6	7 graves; first known interment: Lewis N. ***Adams*** (1814-1880); last known interment: R. L. ***Harrison*** (d. 1932); ***Searcy*** is the only other surname present **(5) (17) (25)**
Sardis	88 - SE	T10N, R28E, Sec 7	Sardis Free Will Baptist Church; approximately 240 graves; first known interment: William Riley ***Standifer*** (1833-1893); ***Braswell, Clark, Gilmore, Hatfield, Luck, Searcy, Shirley, Smith, Trammell*** and ***Williams*** are common to this cemetery still in use **(25)**
Sardis	89 - SE	T10N, R28E, Sec 7	Sardis Church
Sardis	97 - SE	T10N, R29E, Sec 31	Sardis Baptist Church; approximately 50 graves; first known interment: Ella ***Williams*** (d. 1919); ***Galloway, Green, Hollins, Jackson, Lampley*** and ***Williams*** are common to this active cemetery **(25)**
Scotch	80 - SE	T9N, R27E, Sec 6	approximately 30 graves; first known interment: Mary ***McGilvray*** (1781-1831), (stones are missing from earlier known burials); last known interment: Martha H. Martin ***White*** (1904-1951) ***Martin*** is also common to this cemetery **(17) (25)**
Scroggins	199 - SW	T10N, R24E, Sec 27	8 marked graves; first known interment: William R. ***Day*** (1852-1862); last known interment: Fannie D. ***Scroggins*** (1872-1936) **(19)**
Shady Grove	20 - NW	T11N, R24E, Sec 26	Shady Grove Baptist Church; approximately 50 marked and 50 unmarked graves; first known interment in 1935; an active black cemetery **(23)**
Shiloh	22 - NW	T11N, R25E, Sec 8	Shiloh AME Church, erected in 1896; approximately 100 graves; first known interment: Augusta ***Franklin*** (d. 1905); ***Livingston, McClain, Person, Rodgers, Rumph, Thomas, Walker*** and ***Williams*** are common to this active cemetery **(25)**
Shiloh	158 - SW	T8N, 26E, Sec 28	Shiloh Holiness Church; approximately 30 graves; first known interment: John B. ***Wilkinson*** (1841-1859); last known interment: Robert Clayton ***Wilkinson*** (1882-1959); ***Richards*** and ***Wilkerson*** are also found here **(25) (29)**
Shiloh	161 - NE	T10N, R27E, Sec 3	Shiloh AME Church; approximately 25 graves; first known interment: Willie ***Wilborn*** (1891-1984); ***Dinkins*** and ***Howard*** are common to this active cemetery **(25)**
Shiloh	185 - SW	T8N, R26E, Sec 3	Shiloh Word Fellowship Church; ***Frost, Grice, Shelley*** and ***Walker*** are common to this new cemetery **(17)**
Shorter	51 - NE	T10N, R29E, Sec 4	approximately 30 graves; first known interment: Emily ***Kolb*** (1816-1839); last known interment: Effie Jennings ***Battle*** (1863-1930); Civil War Governor John Gill ***Shorter*** is found here; ***Battle, Hammond, McKelroy, Shorter*** and ***Thorton*** are common to this cemetery **(7) (12) (19)**
Spring Hill	122 - SW	T8N, R26E, Sec 17	Spring Hill Baptist Church, established in 1874; approximately 175 graves; first known interment: Oyd Levy ***Davis*** (b. & d. 1891); ***Adkinson, Bullard, Carroll, Davis, Fuqua, Hardy, Helms, Henderson, Key, Knight, Parr, Pugh, Reeder, Spivey, Tew*** and ***Walker*** are common to this cemetery still in use **(1) (9) (17) (19) (25)**
Spring Hill	6 – NE	T13N, R27E, Sec 28	Spring Hill Methodist Church, built in 1841; approximately 275 graces; first known internment: Ann ***Comer*** (1850-1851); ***Andrews, Bishop, Burke, Davie, Dismukes, Florence, Grant, Long, Mallory, McKinnon, Robertson, Smith, Trammell*** and ***Upshaw*** are common to this cemetery still in use **(10)(17)(19)(25)**
Spring Hill	190 - SW	T9N, R26E, Sec 7	Spring Hill Church
Spring Hill Zion	7 - NE	T13N, R27E, Sec 28	Spring Hill Zion Church
Stewart	41 - SE	T10N, R27E, Sec 4	see Mount Serene
Stokes	175 - SW	T8N, R24E, Sec 22	see Danford

Cemetery	Locale	Location	Church Affiliation and Remarks
Sutton	102 - SW	T8N, R24E, Sec 7	11 graves; first known interment: Martha A. Sutton ***Phillips*** (d. 1852); last known interment: B. H. ***Sutton*** (1842-1927); ***Byrd*** and ***Teal*** are also found here **(17) (23)**
Sweet Oak	108 - SW	T8N, R24E, Sec 17	Sweet Oak Church A. M. E. Church
Sykes Creek	115 - SW	T8N, R25E, Sec 8	Sykes Creek Baptist Church, organized in 1876; approximately 450 graves; first known interment: infant ***Day*** (b. & d. 1879); ***Brown, Campbell, Carpenter, Childree, Cox, Easterling, English, Faulk, Helms, Holland, Phillips, Robinson, Shirah, Stephens, Swanner*** and ***Teal*** are common to this cemetery **(10) (17) (19) (25)**
Tabernacle	44 - NE	T11N, R27E, Sec 28	Tabernacle A.M.E. Church; approximately 100 graves; first known interment: Nancy ***McCullough*** (1832-1881); ***Bishop, Dorsey, Harris, Simpkins, Tyson*** and ***Wilson*** are common to this active cemetery **(25)**
Tabernacle	68 - SW	T10N, R26E, Sec 30	former site of Tabernacle Methodist Church, established around 1832 and disbanded in 1920; approximately 25 marked and 60 unmarked graves; first known interment: Margaret Angeline ***Brunson*** (d. 1839, at 17 years); last known interment: Patience C. ***Nix*** (1844-1905); ***Benton, Bigham, Brunson, Duncan, Glover, Miller, Neal, Nix, Norton, Ott, Robinson*** and ***Snead*** are common to this cemetery **(1) (17) (19) (25)**
Tennell Chapel	15 - NE	T12N, R28E, Sec 24	former site of Tennell Chapel; approximately 20 graves; first known interment: Caroline E. ***Blount*** (1819-1845); last known interment: Marcain A. ***Johnston*** (1849-1884); ***Cunningham, Dickson, Gaston, Johnson, Johnston, McGiboney*** and ***Roquemore*** are also found here **(12)**
Tennile Chapel	197 - NE	T12N, R29E, Sec 19	Tennille Chapel A.M.E. Church; ***Gray, Griglen, Jones*** and ***Smith*** are among the 5 graves found here **(25)**
Tew	123 - SW	T8N, R26E, Sec 28	5 marked graves; first known interment: Fanny Mae ***Tew*** (b. & d. 1902); last known interment: Elizabeth Carroll ***Tew*** (1851-1924); ***Davis*** is the only other surname found in this cemetery **(1) (17) (25)**
Texasville	124 - SW	T9N, R26E, Sec 34	Texasville United Methodist Church; first known interment: Katie Sue ***Cooper*** (1904-1906); ***Adams, Anderson, Cooper, Glover, Hartzog, Lingo*** and ***Woodham*** are common to this active cemetery **(1) (9) (25)**
Thornton	166 - NE	T11N, R28E, Sec 9	3 marked and several unmarked graves of the ***Thornton*** family including Jonathan M. ***Thornton*** (d. 1890) and his two wives Martha M. (d. 1856) and Rebecca W. (d. 1890); a black cemetery of approximately 200 graves is located on the same hilltop; interments ended here in 1955 **(4) (26)**
Tucker	194 - NE	T11N, R27E, Sec 21	4 graves; Sara ***Tucker*** (1822-1855), Eliza ***Tucker*** (1809-1890), James ***Tucker*** (1880-1887) and Candis ***Tucker*** (d. 1839) **(11) (25)**
Tullus	57 - NE	T11N, R28E, Sec 36	approximately 25 graves; first known interment: Lucille ***Bonaparte*** (d. 1940); ***Jackson, Jones, Maddox*** and ***Sylvester*** are common to this active cemetery **(25)**
Union	76 - SW	T10N, R26E, Sec 13	Union Baptist Church, organized in 1835; approximately 125 graves; first known interment: Arrie ***Lee*** (1875-1885); ***Alpin, Armstrong, Benefield, Bennett, Blakey, Bowden, Boyd, Bush, Childs, Cooper, Efurd, Laseter, McDonald, Seaborn, Thomas*** and ***Upton*** are common to this active cemetery **(2) (9) (19) (25)**
Union Grove	146 - SE	T9N, R28E, Sec 20	Union Grove Missionary Baptist Church; a black church established in 1860 **(19)**
Walker	84 - SE	T9N, R27E, Sec 4	a family cemetery of 12 markers; earliest known interment: Revolutionary War veteran Solomon ***Walker*** (1755-1837); last known interment: David Lewis ***Walker*** (1846-1935) **(1) (12)**
Warr-Fugua	71 - SW	T9N, R26E, Sec 8	see Warr Hill
Warr Hill	71 - SW	T9N, R26E, Sec 8	also known as Warr-Fugua; 31 graves, 9 marked with stones; first known interment: Parisade Benton ***Warr*** (1826-187?); last known interment: Dicky Malissa Calsina ***Fuqua*** (1857-1899) **(13)**
Warren	67 - SW	T10N, R26E, Sec 6	approximately 30 graves; first known interment: Elzever ***Warren*** (1795-1842); ***Dickert, Efurd, Martin, McCall, Smart, Sorrell, Warr*** and ***Warren*** are common to this cemetery last used in 1983 **(9) (17) (25)**
White Oak	95 - SE	T9N, R29E, Sec 7	White Oak United Methodist Church, established in 1859; first known interment: Edeline ***Alexander*** (d. 1850); approximately 260 graves; ***Alexander, Doughtie, James, Kay, Lamar, Leroy, Lunsford, McCarroll, Powell, Sanders, Smith, Williams, Wood*** and ***Worrell*** are common to this cemetery still in use **(17) (19) (25)**
White Oak Station	38 - NE	T11N, R27E, Sec 3	see Providence
Wilkinson	135 - SW	T8N, R26E, Sec 33	approximately 45 graves; first known interment: John B. ***Wilkinson*** (d. 1859 at 17 years); ***Charping, Folds, Richards, Snell*** and ***Woodham*** are also found in this cemetery last used in 1977 **(1) (13) (25)**
Williams	159 - SW	T8N, R26E, Sec 22	16 marked and approximately 4 unmarked graves; ***Carroll, Knott, Martin, Peel, Reeder, Trawick*** and ***Williams*** are common to this active cemetery **(21) (23)**
Wycott	38 - NE	T11N, R27E, Sec 3	see Providence **(26)**
Zion	18 - NE	T12N, R29E, Sec 13	Zion Baptist Church; an active cemetery
Zion Chapel	191 - SW	T9N, R25E, Sec 28	Zion Chapel Baptist Church; approximately 25 graves; ***Banks, Baxter, Gray, Jones, McCray, Ruffin, Shipman*** and ***Stewart*** are common to this active cemetery **(19) (25)**
Zion Hill	186 - NE	T12N, R27E, Sec 27	Zion Hill Baptist Church; approximately 85 graves; first known interment: Robert ***Jones*** (1929-1970); ***Hill, Hourel, Jones, Robinson, Strong*** and ***Tate*** are common to this active cemetery **(25)**
Zion Springs	10 - NE	T13N, R27E, Sec 12	see Cole Ridge
Zions Chapel	39 - NE	T11N, R27E, Sec 28	see Perkins-Evans

Cemeteries of Unknown Name

Cemetery	Locale	Location	Church Affiliation and Remarks
Unknown	25 - NW	T12N, R25E, Sec 34	
Unknown	36 - NW	T11N, R26E, Sec 34	
Unknown	43 - NE	T11N, R28E, Sec 18	
Unknown	86 - SE	T9N, R27E, Sec 11	
Unknown	93 - SE	T9N, R28E, Sec 1	
Unknown	98 - SE	T10N, R28E, Sec 25	
Unknown	131 - SE	T9N, R28E, Sec 27	
Unknown	144 - SE	T10N, R28E, Sec 7	
Unknown	164 - NE	T11N, R27E, Sec 19	3 marked and numerous unmarked graves **(22)**
Unknown	165 - NE	T11N, R28E, Sec 8	a black cemetery of approximately 10 unmarked graves which has been inactive for at least 50 years **(4)**
Unknown	148 - SW	T8N, R25E, Sec 28	
Unknown	157 - SW	T8N, R25E, Sec 33	
Unknown	160 - SW	T9N, R25E, Sec 23	
Unknown	173 - SW	T8N, R24E, Sec 36	at the foot of Commander Hill, 1 unmarked grave **(13)**
Unknown	174 - SW	T8N, R24E, Sec 36	8 to 10 unmarked graves in a field near Athey Phillips place **(13)**
Unknown	196 - SW	T8N, R23E, Sec 24	
Unknown	163 - NW	T11N, R26E, Sec 22	

Cemeteries of Uncertain Location

Cemetery	Locale	Location	Church Affiliation and Remarks
Adams-Harrison	not plotted	Sandy Point	Lewis N. ***Adams*** (1814-1880), Alice J. ***Adams*** (1821-1904), William Henry ***Harrison*** (1821-1895) and Robert ***Harrison*** (1864-1932) along with several unmarked graves **(29)**
Alums	not plotted	unknown	approximately 10 graves; first known interment: Briggs ***Alum*** (1801-1861); last known interment: Nancy F. Adams ***McCall*** (1832-1902) **(17)**
Anderson	not plotted	unknown	H. H. ***Anderson*** (1846-1885), M. W. ***Anderson*** (1802-1877), Caroline E. ***Anderson*** (1827-1905) and C. W. ***Anderson*** (1860-1934) **(11)**
Baker	not plotted	Baker Hill	the grave of David A. ***Wilson*** (1846-1909) **(17)**
Barksdale	not plotted	Foy Pond off Gammage Rd.	the graves of Archibald B. ***Barksdale*** (1836-1837) and Martha Ann ***Barksdale*** (1835-1837) **(25)**
Bass-Hovey	171 - SW	.6 miles south of Haglers Mill	approximately 25 graves; first known interment: Nancy E. ***Bass*** (1832-1843); ***Bass, Hovey*** and ***Patterson*** are common to this cemetery still in use **(12) (17)**
Batesville	not plotted	Batesville	Batesville Baptist Church; first known interment: Martha E. ***Brown*** (1849-1852); ***Cade, Hudgens, Johnson, Warren*** and ***Weathers*** are common to this cemetery **(9)**
Beasley	not plotted	1.5 miles east of Pratts	14 marked graves; first known interment: John C. ***Beasley*** (1823-1864); last known interment: Curvin A. ***Bell*** (1844-1929); ***Allums, Bell*** and ***Williams*** are also found here **(5) (25)**
Bush	not plotted	County Road 79; Gaino	a small family cemetery **(17)**
Chankey Penn	not plotted	unknown	Roderick R. ***Petty***, Sr. (1980-2007) is known to be found here **(25)**
Charity Club	not plotted	Boundary Street, Eufaula	6 graves in a new and active cemetery **(25)**
Creel	not plotted	Rufus Riles property off AL 131	6 to 8 unmarked graves and Levinia Emily Carr ***Creel*** (1851-1897) **(13)**
Davis	not plotted	Eufaula	John Ezra ***Davis*** (1803-1871) is known to be found here **(25)**
Davis	not plotted	behind Shorter house in T12N, R28E, Sec 33	Cassie ***Baker*** (1859-1888), Cicero A. ***Sanders*** (1860-1885) and numerous unmarked graves **(12)**
Emerson-Myers	not plotted	T10N, R24E, Sec 8	this cemetery is lost or perhaps destroyed; 6 members of the same family were interred here at the same time in the early 1900's after suffering a fever **(23)**
Engram (assumed)	not plotted	Gammage Road, 4.5 miles north of Eufaula	Ina ***Engram*** (1879-1882), Eva Clyde ***Engram*** (1877-1885), John E. ***Engram*** (d. 1916 at 71 years) and Jared R. ***Engram*** (no dates) **(12)**
Espy	not plotted	SE corner of Barbour Co., off Co. Rd. 57	the graves of Robert E. ***Espy*** (1800-1858), Elizabeth ***Espy*** (1808-1859), James M. ***Espy*** (1841-1863) and Caroline M. ***Espy*** (1828-1866) **(11) (17)**
Faulk	not plotted	Clio	Henry ***Faulk*** (1798-1868) and Sarah ***Faulk*** (1800-1870) are known to be found here **(25)**
Flowers	152 - SW	T10N, R26E, Sec 29	
Glover	not plotted	Glover Plantation	the graves of Druscilla Evans ***Glover*** (1790-1859); Eleander Penelope Frederick ***Glover*** (1802-1860), John Paschal ***Glover***, Sr. (1784-1862), Susan K. ***Glover*** (1835-1859) and Thomas Ward ***Glover*** (1790-?) **(25)**
Greenwood	not plotted	Eufaula	Elizabeth Rebecca Randle ***Greenwood*** (1807-1845) is known to be found here **(25)**
Griffin	not plotted	White Oak Church Road	the grave of Francis ***Griffin*** (1924-2011) **(25)**
Gurley (assumed)	not plotted	Floyd Miller Place, Mount Andrew	the grave of Mary E. ***Gurley*** (b. & d. 1866) **(12)**
Hagler	not plotted	Louisville	8 graves; first known interment: Moses W. ***Hagler*** (1844-1851); last known interment: Mary C. ***Doney*** (b. & d. 1896); ***Fuqua*** and ***Tyler*** are also found here **(25)**
Holland	not plotted	Louisville	the graves of Annie ***Bryant*** (d. 1870) and William ***Holland*** (d. 1862) are all that remain in this cemetery destroyed by road work **(25)**
Holland-Clark	not plotted	Old Grice Place, Louisville	5 marked and numerous unmarked graves; first known interment: infant ***Clark*** (b. & d. 1871); last known interment: William W. ***Holland*** (1827-1900); the cemetery is noted as being nearly gone **(25)**
Hudson	153 - SW	T10N, R25E, Sec 21	
Hutto	not plotted	east of AL 131 on Co. Rd. 12	Moses ***Hutto*** Family Cemetery; no markers remain **(13)**
Johnson	not plotted	1 mi. north of Lindsey; off Co. Rd. 43	5 graves; first known interment: Stephen ***Johnson*** (1776-1836); last known interment: G. W. ***Norton*** (1841-1926) **(17)**
Jones	not plotted	Comer	8 ***Jones*** children who all died between 1861 and 1880 **(29)**
Knight	not plotted	adjacent to Blue Springs Assembly of God Church	
Landmark	not plotted	.25 miles west of Pond Bethel Methodist	a new and active cemetery of approximately 25 graves; ***Lynn, Turner*** and ***Williams*** are common **(25)**
Lee	not plotted	near Prospect Baptist Church, Lindsey	
Lee	not plotted	SW of Baker Hill, off Dock Green Rd.	the graves of Timothy ***Lee*** (d. 1845), Elizabeth ***Lee*** (1781-1848) and Martha S. ***Lee*** (1853-1857) **(17)**
Lee	not plotted	off County Road 27, west of Louisville	the graves of Brice ***Fenn*** (1826-1891), Mary Jane ***Harrison*** (1840-1859), J. F. ***Harrison*** (no dates), W. T. ***Hurcey*** (1881-1885), Needham ***Lee*** (1786-1852), John Godfrey ***Lee*** (1837-1840), William ***Lee*** (1853-1854), and Joseph P. ***Lee*** (1838-1840); others may be found here but all the stones have been removed **(19) (23)**
Lewis	not plotted	.4 mi. north of Rocky Mt. Church off Co. Rd. 165	the grave of John Miller ***Lewis*** (1816-1845) **(12)**
Lightner	not plotted	Sheriffs Boys Ranch, Clayton	6 graves; first known interment: William M. ***Lightner*** (1829-1852); last known interment: Richard ***Lightner*** (1794-1866) **(9)**
McCormick-Faulk	not plotted	Louisville	James K. ***Faulk*** (1786-1851), Lorenzo ***Faulk*** (1811-1861) and Rhoda Sellers ***Faulk*** (1784-1847) are known to be found here **(25)**
McGilvray	not plotted	250 yards west of Wilson Mill	
Midway	not plotted	off of US 431, near the Russell county line	approximately 25 graves; first known interment: Dicy Emma ***Cronin*** (1856-1871); interments date to 1956; ***Boykin, Hall, McElroy, Smith*** and ***Weathers*** are also found here **(12) (23)**
Millers	not plotted	Clayton	the grave of Betty ***Banks*** (d. 1937) is found here **(25)**
Morgan	not plotted	Spring Hill	the grave of Sarah Elizabeth ***Morgan*** (1823-1871) is found here **(25)**
Morrison	not plotted	Eufaula	the grave of Henry Atkins ***Morrison*** (1883-1884) is found here **(25)**
Old Hovey	not plotted	Tyler Crossroads	first known interment: Nancy ***Bass*** (1832-1843); last known interment: Minnie Jewel ***Hovey*** (1897-1982); ***Hudson, Patterson*** and ***Strickland*** are also found here **(25)**
Old Lampley	154 - SW	T10N, R25E, Sec 14	
Phillips	not plotted	off McSwain Road near Elamville	the grave of Martha ***Phillips*** (1834-1857); other graves were once found here **(17)**
Pleasant Plains	155 - SW	T10N, R26E, Sec 33	Pleasant Plains Presbyterian Church; 5 marked and 4 unmarked graves; first known interment: J. J. ***McCraney*** (1849-1873); last known interment: Jane ***McCraney*** (1816-1902) **(2)**

Cemeteries of Uncertain Location (Continued)

Cemetery	Locale	Location	Church Affiliation and Remarks
Pomeroy	not plotted	off State Docks Rd., Eufaula	3 graves found here **(17)**
Reynolds	not plotted	unknown	approximately 50 graves; first known interment: William ***Grubbs*** (1776-1849); last known interment: Sarah Elizabeth ***Reynolds*** (1823-1906); ***English, Huey*** and ***Smart*** are also known to be found here **(25)**
Ryan	not plotted	Bakerhill	Emma ***Rollins*** (1873-1875), Hampton ***Ryan*** (1797-1869), John M. ***Ryan*** (1854-1873) and Susannah M. ***Ryan*** (1825-1881) are known to be found here **(25)**
Salem	not plotted	near White Oak	the graves of John Quincy ***Rutland*** (1878-1891) and Henry H. ***Taylor*** (1890-1892) **(12)**
Sanders	not plotted	Lugo	the graves of Castella Sanders ***Baker*** (1859-1888) and Cicero A. ***Sanders*** (1860-1885) **(25)**
Sheppard	not plotted	near Blue Springs	also known as Penile Baptist Church Cemetery; no marked graves remain; members of the ***Sheppard*** family are known to be found here **(20)**
Shirah	not plotted	near Blue Springs	the graves of Silas R. ***Shirah*** (1855-1856), Rhoda ***Shirah*** (1861-1862) and John N. ***Shirah*** (1847-1865) **(22)**
St. Emmanuel	not plotted	Old Batesville Road	St. Emmanuel AME Church; 7 graves; first known interment: Richard ***Lewis*** (1916-1953); the cemetery is active **(25)**
St. Louis	not plotted	Clio	St. Louis Baptist Church; ***Condrey, Kelly, Shipman*** and ***Shipmon*** are known to be found here **(23)**
Streater	not plotted	unknown	Mary ***Streater*** (1790-1879) and Shepard M. ***Streater*** (1786-1867) are said to be found here **(25)**
Thomas	not plotted	Old Grubbs Place Louisville	the son and daughter of W. H. and L. M. ***Thomas*** (no dates) **(29)**
Unknown	151 - SW	1 mile west of Pea River Cemetery	the graves of one member of the ***Beasley*** family and one member of the ***Grubbs*** family **(2)**
Unknown	not plotted	2 miles east of AL 131 on Co. Rd. 12, near Louisville	cemetery was destroyed with roadwork; 2 stones remain; Annie ***Bryant*** (d. 1870 at 80 years) and William ***Holland*** (d. 1862 at 63 years **(13)**
Unnamed	not plotted	behind McGee Cemetery	the grave of Mary L. ***King*** (d. 1864 at 2 years) and a foot stone marked J. A. V. **(12)**
Upshaw - Rivers	not plotted	near Springhill, .5 miles from old Cole Ridge Post Office	4 graves; James R. ***Upshaw*** (d. 1852 at 33 years), James Leroy ***Upshaw*** (1847-1848), Leroy ***Upshaw*** (d. 1842 at 56 years) and Thomas Leroy ***Rivers*** (1845-1846) **(12) (26)**
Walter Mitchell	not plotted	Walter Mitchell Place	the graves of Shepard M. ***Streater*** (1786-1867) and Mary ***Streater*** (1790-1879) **(11) (22) (26)**
Warren (assumed)	not plotted	unknown	the grave of Burris ***Warren*** (1788-1845) **(12)**
Warren (assumed)	not plotted	Frank Harrison place	Thomas ***Warren***, Jr., his wife and their child **(12)**
White	not plotted	Pea River Road, 2 miles west of Mount Andrew	the graves of Wiley ***Oliver*** (1802-1853), Milbrey ***Oliver*** (1808-1853) and Henrietta ***Oliver*** (d. 1860 at 1 year) **(12)**
White Oak Springs	not plotted	Clayton	Josiah Wyatt ***Reid*** (1843-1893) and Mary Elizabeth Sanders ***Reid*** (1852-1920) are known to be found here **(25)**
Wilson	not plotted	Baker Hill	the grave of David A. ***Wilson*** (1846-1909) **(25)**
Wilson-Collins	156 - SW	T10N, R25E, Sec 26	only marked grave: Elizabeth ***Johnson*** (1823-1857) **(2)**

Sources

1. Franklin, Lisa. *Tracking Your Roots*. 27 February 2007. <http://www.trackingyourroots.com>.
2. *Cemeteries, Barbour County, Alabama.* Montgomery: Alabama Department of Archives and History, Records Management Division, 1975.
3. Personal correspondence with Young Johnson of Eufaula, Alabama.
4. Personal correspondence with Margaret C. Russell of Eufaula, Alabama.
5. *Tap Roots*. Vol. 12, No. 2. Opelika, Alabama: The Genealogical Society of East Alabama, October, 1974.
6. *Tap Roots*, Vol. 12, No. 4. Opelika, Alabama: The Genealogical Society of East Alabama, April, 1975.
7. *Tap Roots*, Vol. 9, No. 3. Opelika, Alabama: The Genealogical Society of East Alabama, January, 1972.
8. *Tap Roots*, Vol. 9, No. 4. Opelika, Alabama: The Genealogical Society of East Alabama, April, 1972.
9. Godfrey, Maria Ham. *Tombstone Inscriptions of Barbour County, Alabama, Book 2*. published by the author, 1969.
10. Godfrey, Maria Ham. *Tombstone Inscriptions of Barbour County, Alabama, Book 3*. published by the author, 1969.
11. Godfrey, Maria Ham. *Tombstone Inscriptions of Barbour County, Alabama, Book 4*. published by the author, 1969.
12. Godfrey, Maria Ham. *Tombstone Inscriptions of Barbour County, Alabama, Book 5*. published by the author, 1969.
13. Personal correspondence with Donald Hagler of Ozark, Alabama.
14. *Tap Roots*. Vol. 13, No. 2. Opelika, Alabama: The Genealogical Society of East Alabama, October, 1975.
15. Personal correspondence with Ceya Minder of Dothan, Alabama.
16. *Johnston Cemetery*. 10 May 2000. <http://www.rootsweb.com/~albarbou/johnstoncem.htm>.
17. Tharpe, Bonnie. 16 October 2000. *Headstone Photos of Barbour County, Alabama*. <http://barbourcoalcemeteries.homestead.com/CemeterySurveyors.html>.
18. *Saving Graves*. 1 November 2000. <http://savinggrave.com/usa/al/perkins.htm>.
19. *The Heritage of Barbour County, Alabama, Vol. 3.* Clanton, Alabama: Heritage Publishing Consultants, Inc., 2001.
20. AlGenWeb Archives. *Barbour County, Alabama.* 15 March 2006. <http://ftp.rootsweb.com/pub/usgenweb/al/barbour/cemetery>.
21. Alabama Cemetery Preservation Alliance. 23 August 2004. <http://www.alabama-cemetery-preservation.com>.
22. USGenWeb Archives. *Barbour County, Alabama.* 22 May 2006. <http://www.rootsweb.com/~albarbou/cemeteries/>.
23. Alabama Cemetery Preservation Alliance. 29 April 2013. <http://www.alabama-cemetery-preservation.com>.
24. Dale County Genealogical and Historical Society. *Cemeteries of Dale County Alabama*, compiled and edited by Manonia Snell, 2002.
25. *Barbour County Cemeteries*. 1 February 2016. <http://www.findagrave.com>.
26. Personal correspondence with John Phil McLaney, Jr. of Louisville, Alabama.
27. Barbour County AlArchives Cemeteries. 19 October 2009. <http://files.usgwarchives.org/al/barbour/cemeteries/adams-chapel.txt>.
28. Personal correspondence with Lee Anne Wofford of the Alabama Historical Commission.
29. *Cemetery Records of Barbour County, Alabama, Vols. 1-3*. L.D. S. Survey, 1966. <http://www.rootsweb.ancestry.com>.

Numerical List of Cemeteries

1. Nero
2. Ramah
3. Mount Olive
4. Galilee
5. Humble Zion
6. Spring Hill
7. Spring Hill Zion
8. Friendship
9. Batesville
10. Cole Ridge
10. Zion Springs
11. Mount Cavalry
12. Mount Gilead
13. Jones
14. Mount Zion
15. Tennell Chapel
16. Martin Zion
17. Rocky Mount
18. Zion
19. Old Zion Hill
20. Shady Grove
21. Evergreen
22. Shiloh
23. Center Ridge
24. Mount Andrew
25. Unknown
26. Pleasant Grove
27. Marianna
28. Johnson
29. Clayton
30. Lightner
31. Mount Olive
32. New Mount Silla
33. Old Mt. Nebo
34. Jacksonville
35. Bishop-Blair
36. Unknown
37. Pioneer
38. Academy
38. Wycott
38. Providence
38. White Oak Station
39. Perkins-Evans
39. Zions Chapel
40. Beauchamp
41. Mount Serene
41. Stewart
42. Cunningham
42. Palmyra
43. Unknown
44. Tabernacle
45. Bethlehem
46. Saint Emanuel
47. Bascom
48. Pleasant Grove
49. Pine Grove
50. Hunter
51. Shorter
52. Fairview
53. Memory Garden
54. Handshake
54. McGee
55. Haven of Rest
56. Antioch
57. Tullus
58. Mount Zion
59. Cunningham
59. Ephesus
60. Lightered Knot
60. Dykes
61. Mount Nebo
62. Pea Creek
63. Grubbs
63. Mount Pleasant
64. Salem
65. Saint Luke A.M.E.
66. Mount Zion
67. Warren
68. Tabernacle
69. Prospect
70. Mount Zion
71. Warr Hill
71. Warr-Fugua
72. Farrior
73. Pleasant Plains
74. Antioch
75. Mount Scilla
76. Union
77. Mount Mariah
78. Pleasant View
79. Saint Marks
80. Scotch
81. New Hope
82. Saint Pauls
83. New Bethel
84. Walker
85. Rocky Mount
86. Unknown
87. Belcher Bethel
88. Sardis
89. Sardis
90. Freemount
91. Christian Grove
92. McElvin
93. Unknown
94. Sandville
95. White Oak
96. White Oak
97. Sardis
98. Unknown
99. Epworth
100. Big Creek
101. Faulk
102. Sutton
103. Dansby
104. Adams
105. Carr
106. Danner
107. Holmes
108. Sweet Oak
109. Saint Louis
110. Elam
111. Pea River
112. Clio
113. Antioch
114. Jerusalem
115. Sykes Creek
116. Blue Springs
117. Pine Level
118. Helms
119. Corinth
120. Anderson
121. Adkisson
122. Spring Hill
123. Tew
124. Texasville
125. Saint Peters
126. Adams Chapel
127. Creel
128. Friendly
129. Pond Bethel
130. Anderson
131. Unknown
132. Pleasant Hill
133. Mount Pleasant
134. Concord
135. Wilkinson
136. Magnolia Memorial
137. Bethsaida
138. Bethlehem
139. Rapture City
140. Elam
141. Sandy Point
142. Oak Grove
143. Johnston
144. Unknown
145. Mount Aerial
146. Union Grove
147. New Hope
148. Unknown
149. Bethel
150. Old Scotch
151. Unknown
152. Flowers
153. Hudson
154. Old Lampley
155. Pleasant Plains
156. Wilson-Collins
157. Unknown
158. Shiloh
159. Williams
160. Unknown
161. Shiloh
162. Dawkins
163. Unknown
164. Unknown
165. Unknown
166. Thornton
167. Louisville
167. Methodist Church
168. Bennett
169. Old Faulk
170. Old Hagler
171. Hovey-Bass
172. Commander Hill
173. Unknown
174. Unknown
175. Danford
175. Stokes
176. Reeder
177. Powell
178. King
179. Abercrombie
180. Adams
181. Calvary
182. Glad Tidings
183. Johns
184. Richards
185. Shiloh
186. Zion Hill
187. Bethel
188. Bethlehem
189. Pea Creek
190. Springhill
191. Zion Chapel
192. Espy
193. Garner
194. Tucker
195. Craig
196. Unknown
197. Tennile Chapel
198. Louisville
199. Scroggins
200. Frost
201. Saint Luke
202. Saint Peters

Leading Causes of Death in Alabama, 1850

Cause of Death	Ages							Season of Death				Total
	< 1	1 - 4	5 - 10	10-19	20-49	50-79	80+	spr	sum	aut	win	
Unknown	697	325	85	121	338	174	17	411	410	517	338	1,757
Fever, not specific	52	144	87	111	140	50	1	74	107	315	70	585
Pneumonia	82	87	34	86	179	83	6	218	107	94	134	557
Dropsy	6	46	32	79	131	101	12	98	120	104	76	407
Consumption	3	7	6	31	234	78	3	104	74	81	99	362
Croup	181	127	18	2	1			90	72	85	76	329
Typhoid Fever	8	48	33	85	124	24	1	76	74	102	65	323
Hooping Cough	121	156	20	6	1	1		87	68	78	65	305
Diarrhea	63	114	17	15	54	35	2	36	114	116	23	300
Dysentery	35	113	39	26	41	14	1	28	115	90	32	269
Worms	29	166	51	7		1		48	51	107	37	254
Fever, congestive	12	38	46	54	61	30	2	12	27	175	26	243
Convulsions	94	35	10	17	30	11		32	48	76	39	197
Scarlet Fever	28	81	39	11	7	3		41	49	31	48	169
Accidents, not specific	42	26	9	31	42	13		46	42	37	32	163
Accidents, burned	17	64	40	9	10	3		53	22	19	45	143
Teething	49	83			1			28	41	46	11	133
Childbirth				18	101			31	26	35	24	119

Source: U.S. Census of Population, 1850.

BIBB COUNTY

Legend

- 32 Cemetery of known name and location
- 54 Cemetery of unknown name
- 51 Cemetery of uncertain location
- County seat
- City, town or village

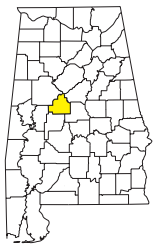

Produced by the Dept. of Geography
College of Arts and Sciences
The University of Alabama

Cemetery	Locale	Location	Church Affiliation and Remarks
Abney	122 - SE	T22N, R12E, Sec 29	17 marked graves; first known interment: Mary ***Abney*** (1818-1888); ***Brown*** is also common to this active cemetery **(4) (12) (15)**
Acker	14 - NE	T21S, R5W, Sec 14	also known as Higginbotham Cemetery; 70 marked and 74 unmarked graves; first known interment: Parmella ***Acker*** (1837-1866); named after the family of John ***Acker*** (1803-1881); ***Bunn, Gentry, Harmon, Higginbotham, Kimbrel, Moore*** and ***Vining*** are also common to this active cemetery **(1) (6) (13)**
Ada Chapel	39 - NW	T24N, R8E, Sec 10	also known as George Stewart Cemetery; Ada Chapel Bible Methodist Church; formerly Ada Chapel Wesleyan Methodist Church; approximately 160 graves; first known interment: George ***Stewart*** (1817-1900); Congressional Medal of Honor recipient Ross F. ***Gray*** (1920-1945) is found here; ***Caffee, Gray, Hubbard, Marchant, Medders, Reach, Stewart*** and ***Wood*** are common to this cemetery still in use **(1) (4) (13)**
Antioch	116 - SE	T23N, R11E, Sec 29	Antioch Missionary Baptist Church, established in 1833; approximately 430 graves; first known interment: Revolutionary War veteran John ***Ward*** Jr. (1756-1837); ***Brown, Burnett, Chism, Corley, Cottingham, Eady, Freeman, Henderson, Hicks, Horn, Jackson, Jones, Langston, McCrary, Merchant, Narramore, Smitherman, Spinks, Stewart, Thomas, Wallace*** and ***Ward*** are common to this active cemetery **(1) (4) (13)**
Arnold	78 - SW	T23N, R7E, Sec 31	also known as Cowpens Cemetery; near the former site of Pine Flat Church; approximately 20 graves, 3 marked; Andrew Jackson ***Averett*** (1883-1887), Elizabeth ***Arnold*** (1812-1898) and Connie ***Arnold*** (1815-1899) **(1) (4) (11)**
Ashby	73 - NE	T24N, R11E, Sec 36	Ashby Baptist Church, established in 1918; approximately 200 marked and 15 unmarked graves; first known interment: Mary Jane ***Splawn*** (b. d.1907); ***Belcher, Boothe, Burke, Burnett, Burt, Colburn, Creel, Eddings, Frederick, Latimer, Lucas*** and ***Phillips*** are also common to this cemetery still in use **(1) (4) (13) (15)**
Ashworth-Thrasher	18 - NE	T21S, R5W, Sec 28	7 marked and 35 unmarked graves; first known interment: L. C. ***Thrasher*** (1847-1877); last known interment: A. A. ***Ashworth*** (d. around 1916 at 67 years); ***Smith*** and ***Swiney*** are also found here **(4) (6)**
Avery	84 - SW	T23N, R8E, Sec 28	named for the family of Alexander ***Avery*** (1804-1875); 18 marked and 30 unmarked graves; first known interment: infant ***Avery*** (b. & d. 1866); last known interment: Rusilla S. ***Creel*** (d. 1920); ***Perkins, Peters*** and ***Ragland*** are also found here **(1) (4) (15)**
Banks	7 - NW	T22S, R6W, Sec 6	in the vicinity of Banks Chapel Baptist Church; approximately 140 graves; named for Major Marion ***Banks***; first known interment: W.M. ***Calvert*** (1775-1823); ***Banks, Blackledge, Burgin, Caffee, Clansy, Cooper, Griffin, Matthews, McGee, Paulk*** and ***Vandergraff*** are common to this cemetery still in use **(1) (6) (13) (14)**
Belcher	29 - NW	T22S, R6W, Sec 19	see Hill Oldham **(1) (14)**
Bethel	102 - SW	T22N, R9E, Sec 18	Bethel Baptist Church, established in 1818; approximately 425 graves; first known interment: Abigah ***Yeager*** (1788-1862); ***Avery, Bamburg, Boyles, Champion, Cook, Dobbins, Dunkin, Edmunds, Elam, Goodson, James, Meigs, Mitchell, Worrell*** and ***Young*** are common to this cemetery still in use **(1) (4) (13)**
Bibbville	1 - NW	T21S, R6W, Sec 20	Bibbville Baptist Church, established in 1876; approximately 150 graves; first known interment: Dixie ***Alexander*** (1883-1884); ***Alexander, Caffee, Coburn, Crim, Dunlap, Gallant, Hubbard, Jones, Lawrence, Mathews, Reynolds, Sansing*** and ***Wilson*** are common to this cemetery still in use **(1) (4) (6) (13)**
Blake-Thompson	106 - SE	T23N, R10E, Sec 18	also known as Crockett McKinney Cemetery; name for the families of John ***Blake*** (1766-1836) and W. M. ***Thompson*** (1801-1871); Charlotte ***Thompson*** (1807-1886) is the only other marked stone among 9 unmarked graves **(1) (6) (12)**
Boyd	20 - NW	T24N, R8E, Sec 8	the grave of Mary ***Boyd*** (1854-1921) **(6)**
Boyd	21 - NW	T24N, R8E, Sec 17	the graves of Annie E. ***Boyd*** (1893-1951) and Surdy ***Boyd*** (1887-1962) **(6)**
Brent	98 - SW	T23N, R9E, Sec 34	Brent Memorial Cemetery; approximately 450 graves; first known interment: James Edwin ***Steele*** (1911-1917); ***Boyd, Darden, Dukes, Elam, Fikes, Green, Hartley, Hathcock, James, Kornegay, McMillan, Middlebrooks, Mitchell, Nichols, Ragland*** and ***Watts*** are also common to this active cemetery **(4) (13) (15)**
Brierfield	70 - NE	T24N, R12E, Sec 19	also known as Evergreen Cemetery or Cedar Grove - Evergreen Cemetery for old Cedar Grove Church; approximately 200 marked and 50 unmarked graves; first known interment: Louisie ***Putnell*** (1801-1865); ***Dennis, Eckerd, Francher, Frederick, Furcron, Huff, Huges, Jemison, Lawley, Lucas, Mahan, Meroney, Moreland, Phelps, Schofield*** and ***Underwood*** are common to this cemetery still in use **(1) (4) (13)**
Brown	104 - SE	T23N, R10E, Sec 10	named for the family of Jesse A. ***Brown***; approximately 15 graves; first known interment: infant daughter of W. G. and M. F. ***Brown*** (b. & d. 1876); ***Finley, James, Jones, Keith, McSpadden*** and ***Perry*** are also found here; most stones are without dates **(1) (4) (6)**
Burns	19 -NW	T24N, R8E, Sec 4	named for the family of William ***Burns*** (1795-1874); approximately 60 graves; first known interment: John T. ***White*** (1860-1862); last known interment: John Franklin ***Bowman*** (1861-1936); ***Boman, Bowman, Burns, Champion, Colbert, Lewis, Miller, Stewart*** and ***White*** are common to this cemetery **(1) (4) (13) (15)**
Caffee	6 - NW	T21S, R6W, Sec 34	named for the family of Richmond C. ***Caffee*** (1819-1884); approximately 375 marked and 82 unmarked graves; first known interment: M.J. ***Shuttlesworth*** (1839-1842); ***Allen, Black, Caffee, Calfee, Chesser, Deerman, Edmonds, Gilliland, Hill, Hogan, Hood, Hudson, Johnson, Maynor, Reach, Shaw, Tiller, Thrasher, Townsend, Vance*** and ***Weddle*** are common to this cemetery still in use **(1) (4) (13) (15)**
Cahaba Valley	65 - NE	T24N, R 11E, Sec 21	Cahaba Valley Missionary Baptist Church, constituted as Carlton Hill Church in 1817; approximately 250 marked and 70 unmarked graves; first known interment: Francis M. ***Fancher*** (1836-1842); ***Ashmore, Barnett, Blake, Broadhead, Burnett, Carleton, Clark, Crider, Fancher, Farrington, Fulton, Kendrick, Lemley, McGuiire, Owen, Parks, Richards*** and ***Seagle*** are common to this cemetery still in use **(1) (4) (13) (15)**
Camp Branch	15 - NE	T21S, R5W, Sec 16	Camp Branch Baptist Church constituted in 1912 (now inactive), also known as New Hope Baptist Church; 25 marked and 15 unmarked graves; first known interment: W. C. ***Clifton*** (b. & d. 1892); ***Brackner, Johnson, Kimbrel, Stipes, Vining*** and ***Wright*** are common to this active cemetery **(1) (4) (13) (15)**
Camp-Carroll	48 - NW	T24N, R9E, Sec 27	located on Shady Grove Lake; also known as Langston Cemetery; named for the family of James ***Camp*** (1791-1853); 4 graves; the only stone with a death date is that of John Robert ***Gray*** (1824-1864); ***Camp*** and ***Carroll*** are also found here **(4)**
Carlton Hill	67 - NE	T24N, R11E, Sec 23	Carlton Hill Baptist Church, established in 1881; approximately 90 graves; named for the family of Isaac ***Carlton***; first known interment: Francis M. ***Fancher*** (1836-1842); ***Barnett, Campbell, Carter, Diviner, Farrington, Kendrick, Lilly, Moore, Rutledge*** and ***Smith*** are common to this active cemetery **(1) (10) (13)**
Catholic	52 - NW	T22S, R6W, Sec 24	see Catholic
Cedar Grove	27 - NW	T24N, R8E, Sec 10	Cedar Grove Missionary Baptist Church; the church was established in 1836 seven miles northwest of the present site; approximately 75 graves; first known interment: Luther B. ***Pierson*** (1870-1921); ***House, Hubbard, Lewis, Mathews, Pierson*** and ***Williams*** are also common to this cemetery still in use **(1) (4) (13)**
Cedar Grove	70 - NE	T24N, R12E, Sec 19	see Evergreen
Centreville Memorial	99 - SW	T23N, R9E, Sec 26	approximately 1,300 graves; first known interment: Willie ***Coleman*** (1783-1822); ***Avery, Bailey, Belcher, Bernhard, Bowman, Coleman, Cooper, Cottingham, Crews, Davidson, Doss, Fancher, Fuller, Gardner, James, Jones, Kennedy, Logan, Meigs, Oakley, Oglesby, Overton, Parker, Pierson, Pratt, Ragland, Schoolar, Selman, Shelby, Smitherman*** and ***Wilson*** are common to this cemetery still in use **(4) (13)**
Charles Wesley Stewart	32 - NW	T22S, R6W, Sec 21	see Stewart
Clark-Yeager Memorial	41 - NW	T24N, R9E, Sec 19	see West Scottsville
Clements	138 - NW	T22S, R6W, Sec 8	30 marked and 5 unmarked graves; first known interment: Benjamin Franklin ***Clements*** (1819-1864); ***Averett, Colburn, Dockery, Price*** and ***Shuttlesworth*** are also found in this active cemetery **(4) (13)**

Cemetery	Locale	Location	Church Affiliation and Remarks
Coker	75 - SE	T23N, R12E, Sec 6	10 marked and 6 unmarked graves; first known interment: Anderson ***Coker*** (1847-1897); last known interment: Albert ***Coker*** (1878-1914); ***Witherspoon*** is also found here **(1) (4)**
Collier	125 - SW	T22N, R10E, Sec 30	named for Charles H. ***Collier***; his wife Mahala (1804-1828) and infant son are interred here **(1)**
Community	68 - NE	T24N, R11E, Sec 23	Community Baptist Church, established in 1958; first known interment: John ***Mahan*** (1750-1820); ***Bell***, ***Edwards***, ***Fancher***, ***Lemley***, ***Neely***, ***Owen***, ***Potts*** and ***Smith*** are common to this cemetery still in use **(1) (13)**
Conwill	111 - SE	T22N, R11E, Sec 7	named for the family of J. C. ***Conwill***; 7 graves; first known interment: infant (b. & d. 1892); last known interment: Clyde C. ***Conwill*** (1893-1962) **(1) (4)**
Corley	94 - SW	T23N, R9E, Sec 15	also known as Steele-Corley Cemetery; approximately 5 marked and 15 unmarked graves; first known interment: Gilbert Vary ***Gray*** (1885-1886); last known interment: Ida Love Corley ***Gray*** (1890-1893) **(1) (4)**
Cottingham	58 - NE	T24N, R10E, Sec 34	approximately 30 graves; first known interment: Mary S. ***Cottingham*** (1855-1859); last known interment: Emma ***Cottingham*** (1862-1945); ***Cates, Starr*** and ***Trott*** are also found here **(1) (4) (6) (13)**
Cowpens	78 - SW	T23N, R7E, Sec 31	see Arnold
Cox Chapel	133 - SE	T22N, R12E, Sec 29	Cox Chapel United Methodist Church; approximately 180 marked with 32 unmarked graves; first known interment: Rebecca L. ***Wilson*** (1835-1859); ***Atchison, Campbell, Cox, Dobbs, Head, Fox, Ratliff, Smitherman, Stough, Tucker, Wilson*** and ***Woodley*** are common to this cemetery still in use **(3) (13) (15)**
Crockett McKinney	106 - SE	T23N, R10E, Sec 18	see Blake-Thompson
Daniell	35 - NW	T22S, R6W, Sec 22	approximately 50 marked and 10 unmarked graves; named for the family of Soloman A. ***Daniell*** (1845-1918); first known interment: Mertle A. ***Daniell*** (1895-1896); ***Blake, Crider, Daniel, Jones, Morse, Pierson, Rotenberry, Stanley*** and ***Walker*** are also common to this cemetery still in use **(1) (4) (6) (13)**
Duff	101 - SW	T22N, R8E, Sec 1	named for Walter ***Duff*** (1788-1862); the cemetery is still in use **(1) (15)**
Ebenezer	74 - NE	T24N, R12E, Sec 31	Ebenezer Baptist Church; approximately 350 marked and 100 unmarked graves; first known interment: Georgia Adam ***Byder*** (b. & d. 1882); ***Burnett, Gregg, Latham, Milam, Parnell*** and ***Wright*** are common to this cemetery still in use **(4)**
Elam	88 - SW	T22N, R8E, Sec 3	9 marked and 2 unmarked graves; named for the family of Analissis ***Elam*** (1850-1931) first known interment: Sarah M. ***Elam*** (1851-1913); the cemetery remains active **(1) (4) (6) (14) (15)**
Enon	105 - SE	T23N, R10E, Sec 9	Enon Missionary Baptist Church, also known as Rocky Church, constituted in 1819; approximately 220 marked and 45 unmarked graves; first known interment: J. C. D. ***Trott*** (1809-1883); ***Babb, Cates, Jones, Lowery, McElroy, McIntosh, McKinney, McSpadden*** and ***Splawn*** are common to this active cemetery **(1) (4) (13)**
Evergreen	70 - NE	T24N, R12E, Sec 19	see Brierfield
Fikes	79 - SW	T22N, R7E, Sec 4	named for the family of Sarah E. ***Fikes***; 2 marked and 5 unmarked graves; Elzy ***Fikes*** (1829-1902) and Sarah E. ***Fikes*** (1835-1907) **(1) (4)**
Foley	81 - SW	T23N, R7E, Sec 12	1 marked and 13 unmarked graves; Caroline ***Foley*** (1848?-1920); Cammiley Brewer ***Foley*** and William E. ***Foley*** are also known to be found here **(4) (15)**
Friday	45 - NW	T24N, R9E, Sec 21	the graves of Nancy ***Friday*** (1805-1846) and Columbus Moton ***Friday*** (1848-1849) **(4)**
Friendship	82 - SW	T23N, R8E, Sec 29	Friendship Bible Methodist Church; approximately 150 marked and 30 unmarked graves; first known interment: Lula ***Snipes*** (1891-1896); ***Avery, Bailey, Belcher, Broadhead, Caddell, Caton, Cox, Creel, Foley, Holifield, Kirkley, Ragland*** and ***Shows*** are also common to this active cemetery **(4) (13) (15)**
Garner	69 - NE	T24N, R11E, Sec 24	7 graves; named for the family of John ***Garner*** (1780-1865); first known interment: Nancy ***Garner*** (d. 1827 at 34 years); last known interment: Mary J. ***Garner*** (d. 1857 at 26 years); ***Williams*** is also found here **(1) (4) (6)**
George Stewart	39 - NW	T24N, R8E, Sec 10	see Ada Chapel
Green	4 - NW	T21S, R6W, Sec 22	13 marked and 25 unmarked graves; named for the family of John ***Green***; first known interment: Lucinda ***Green*** (1801-1821); last known interment: Jane ***Pollock*** (1800-1880)**;** five of the earliest tombs have been moved to Tannehill State Park; ***Miller, Smith, Thomas*** and ***Wright*** are also found here **(1) (4)**
Green	135 - NW	T21S, R6W, Sec 15	14 marked and 8 unmarked graves; named for the family of James W. ***Green*** (1854-1901); first known interment: Samuel Hamilton ***Green*** (1856-1870); last known interment: Bertha M. ***Green*** (1891-1970); ***Hamilton*** is also found here **(1) (4)**
Green Pond	134 - NW	T21S, R6W, Sec 12	Green Pond Presbyterian Church, established in 1826; approximately 1,000 marked and 120 unmarked graves; first known interment: infant ***Shackleford*** (b. & d. 1891); ***Acker, Baugh, Belcher, Blake, Booth, Carroll, Dailey, Ellis, Gentry, Hayes, Hickman, Holdsambeck, Johnson, Lawley, McElroy, Miller, Oglesby, Shackleford, Smith, Tatum*** and ***Vining*** are common to this cemetery still in use **(4) (5) (13) (15)**
Griffin	130 - SE	T22N, R11E, Sec 33	at the original site of Rehobeth Church; named for the family of Benjamin ***Griffin*** (1771-1846); 19 graves; first known interment: James B. ***Mahan*** (1836-1837) last known interment: Rasa ***Maness*** (1829-1903) **(1) (3)**
Haysop	46 - NW	T24N, R8E, Sec 26	Haysop Missionary Baptist Church, established in 1830; approximately 550 marked and 300 unmarked graves; first known interment: Barney ***Kornegay*** (1798-1848); ***Bearden, Boyd, Bracknell, Brantley, Brown, Caffee, Champion, Cooley, Horton, Hubbard, Jones, Kornegay, Lagrone, Medders, Miller, Morgan, Murphy, Pierson, Ragland, Smith, Steele*** and ***White*** are common to this cemetery still in use **(1) (4) (13) (14)**
Hebron (old)	17 - NE	T21S, R5W, Sec 32	80 marked and 61 unmarked graves; first known interment: William Hallie ***Henderson*** (1887-1913); ***Carroll, Lawley, Majors, Reach, Scurlock*** and ***Thrasher*** are common to this cemetery still in use **(4) (13)**
Hickory Hill	10 - NW	T22S, R6W, Sec 11	approximately 200 graves; first known interment: Johnnie Clyde ***Sessions*** (1883-1942); ***Burns, Caddis, Chadwick, Champion, Cunningham, Deerman, Erwin, Farmer, Fitts, Hartley, Locke, McCulley, Moon, Parks, Pope, Price, Quinn, Reach*** and ***Warren*** are common to this cemetery still in use **(4) (13) (15)**
Higganbotham	14 - NE	T21S, R5W, Sec 11	see Acker
Hill-Oldham	29 - NW	T22S, R6W, Sec 19	also known as Belcher cemetery; approximately 70 graves; first known interment: William Green ***Hill*** (1821-1823); last known interment: Mattie ***Hill*** (d. 1972 at 89 years); ***Acker, Canterberry, Goodson, Hayes, Hayter, Hill, Largent, Oldham, Perkins, Vance*** and ***Wilson*** are common to this cemetery **(13) (14)**
Hillcrest	11 - NW	T22S, R6W, Sec 11	approximately 300 marked and 10 unmarked graves; first known interment: James Morgan ***Turner*** (1866-1944); ***Albert, Arih, Bearden, Boyd, Deerman, Finnen, Jones, Kizziah, Lemley, Lippeatt, Majors, Martin, Nunn, Perry, Seagle, Shuttlesworth*** and ***Quinn*** are common to this active cemetery **(4) (13) (15)**
Hills Creek Gilcrest	137 - NW	T21S, R6W, Sec 17	8 graves; first known interment: Elisabeth ***Vance*** (1787-1841); ***Cowley, Dowdle, Hayes*** and ***Moore*** are common to this inactive cemetery **(14)**
Hopewell	96 - SW	T23N, R9E, Sec 31	Hopewell A. M. E. Church; approximately 100 graves; first known interment: Lugene ***Sanders*** (1911-1942); ***Anderson, Avery, Crews, Herd, Parker,*** and ***Underwood*** are common to this cemetery still in use **(14)**
Hubbard	23 - NW	T24N, R8E, Sec 28	19 graves; named for the family of J. T. Hubbard; first known interment: Manervia ***Hubbard*** (1827-1900); the cemetery was used in 2009 for the first time since 1952; ***Goodwin, Morgan*** and ***Stamps*** are also found here **(1) (4) (13)**
Hubbard Springs	22 - NW	T24N, R8E, Sec 30	Hubbard Springs Freewill Baptist Church; 12 graves; first known interment: Williams Lee ***Shirley*** (1971-1991); ***Graham, Gray, Hawthorne, Jordan, Knights,*** and ***Ray*** are common to this cemetery still in use **(14)**
Italian Catholic	52 - NW	T22S, R6W, Sec 24	also known as Catholic Cemetery; at the former site of St. Francis Catholic Church; approximately 200 graves; most stones are marked in Italian; first known interment: Harriet ***Williams*** (1886-1887); ***Brunetti, Castelli, Darris, Lanzi, Salvadori*** and ***Shepherd*** are common to this cemetery last used in 1970 **(1) (4) (13) (15)**
James	97 - SW	T23N, R9E, Sec 32	named for the family of Alexander Hill ***James*** (1818-1870); there is a single tombstone among many unmarked graves **(1)**

Cemetery	Locale	Location	Church Affiliation and Remarks
Johntown	28 - NW	T22S, R7W, Sec 24	Johntown Baptist Church, constituted in 1912; approximately 300 graves in a cemetery established in 1944; ***Allen, Bearden, Blake, Bledsoe, Champion, Cook, Dennis, Donaldson, Gibson, Hosmer, Johnson, Kornegay, Lawrence, Melton, Miller, Pierson*** and ***White*** are common to this active cemetery **(13)**
Kinard	33 - NW	T22S, R6W, Sec 22	approximately 300 graves; named for the family of John G. ***Kinard*** (1850-1926); first known interment: Ruthie ***Elam*** (1818-1896); ***Allen, Ambrose, Burns, Canterberry, Champion, Fountain, Gardner, Kinard, Price, Swindal, Wallace, White, Williams*** and ***Yeager*** are common to this cemetery still in use **(1) (4) (13)**
Kinard	89 - SW	T22N, R8E, Sec 3	also known as Mathis Cemetery; approximately 60 marked and 30 unmarked graves; first known interment: Jacob ***Kinard*** (1813-1878); ***Kinard, Mathis*** and ***Parker*** are common to this cemetery still in use **(4) (13)**
Krout	141 - SW	T22N, R8E, Sec 6	the graves of John ***Meigs***, his wife and child along with Sarah and Elizabeth ***Krout*** **(7)**
Kyzer	142 - NW	T22S, R7W, Sec 22	also spelled Kyser; 8 marked and 12 unmarked graves; first known interment: Suseany E. ***Kyzer*** (1830-1839); last known interment: B. B. ***House*** (1852-1929); ***Kyzer*** and ***Mathews*** are common to this cemetery **(4) (8)**
Langston	48 - NW	T24N, R9E, Sec 27	see Camp-Carroll
Liberty	126 - SE	T22N, R10E, Sec 36	Liberty Freewill Baptist Church; first know interment: Bertha ***Champion*** (b. & d. 1915); ***Foster, Hall, Keeton, Langford, May, O'Neal, Wallace, Watson*** and ***Wright*** are common to this cemetery still in use **(4) (13)**
Little	31 - NW	T22S, R6W, Sec 16	the graves of W. H. ***Little*** (1880-1962) and M. E. ***Little*** (1882-1951) **(4)**
Little Hope	24 - SW	T24N, R8E, Sec 33	Little Hope Primitive Baptist Church, constituted in 1878; approximately 370 graves; first known interment: Nancy ***Smith*** (1860-1886); ***Averette, Boyd, Bracknell, Creel, Deason, Duncan, Elam, Filgo, Johnson, Mathis, Owens, Ragland, Smith*** and ***Thompson*** are common to this cemetery still in use **(4) (5) (13)**
Mathis	89 - SW	T22N, R8E, Sec 3	see Kinard
McCulley	36 - NW	T24N, R9E, Sec 12	also known as Red Eagle; approximately 40 graves; named for the family of Robert R. ***McCulley*** (1852-1930); first known interment: Sena A. ***Holland*** (1861-1886); ***Blake, Cook, Gates, Giddens, Holland, Martin, McCulley, McIver, Perry, Pierson*** and ***Yeager*** are common to this cemetery still in use **(1) (4) (13) (14)**
McKenzie	16 - NE	T21S, R5W, Sec 35	3 graves; first known interment: S. F. B. ***McKenzie*** (1846-1928); last known interment: John W. ***McKenzie*** (1890-1931) **(4)**
Medders	40 - NW	T24N, R8E, Sec 23	the graves of J. T. ***Medders*** (1842-1909) and Dollie V. ***Medders*** (1843-1915) **(4)**
Mitchell	87 - SW	T22N, R8E, Sec 7	established in 1883 with the interment of Margaret ***Mitchell*** (1881-1883); this is the only marked grave among 21 unmarked graves **(1) (4) (7)**
Moffat	44 - NW	T24N, R9E, Sec 16	3 marked graves **(1)**
Moore	71 - NE	T24N, R11E, Sec 25	named for the family of Pearl ***Moore*** **(1)**
Mount Carmel	9 - NW	T22S, R6W, Sec 11	Mount Carmel Baptist Church, once known as Bermie Baptist Church; over 2,800 graves; the largest cemetery in the county; first known interment: Charity P. ***Holland*** (1880-1881); ***Frederick, Herron, Holland, Morse, Reach, Reed, Smith, Thomas, Thrasher*** and ***Yeager*** are common to this active cemetery **(1) (4) (13) (15)**
Mount Gilead	123 - SW	T22N, R9E, Sec 27	Mount Gilead Baptist Church, organized in 1832, also known as Ebenezer Church; approximately 75 marked and 20 unmarked graves; first known interment: Mary J. ***Moore*** (b. & d. 1856); ***Burt, Ingram, Lee, McCraw, McCullough, Moore, Stewart, Wells*** and ***Young*** are common to this cemetery still in use **(4) (5) (13)**
Mount Grove	38 - NW	T24N, R9E, Sec 5	Mount Grove Missionary Baptist Church; approximately 30 graves; first known interment: Early ***Hill*** (1874-1948); ***Burt, Hill, Martin, Miller, Saunders*** and ***Vance*** are common to this cemetery still in use **(13) (14)**
Mount Moriah	8 - NW	T22S, R6W, Sec 7	Mount Moriah Baptist Church, constituted in 1827; 20 marked and 23 unmarked graves; first known interment: Ann S. ***Clements*** (1847-1854); last known interment: Margaret A. ***Tibbs*** (1848-1925); ***Caldwell, Pender*** and ***Williams*** are also found here **(1) (4) (6) (13)**
Mount Zion	110 - SW	T22N, R10E, Sec 7	Mount Zion Missionary Baptist Church, established in 1833; approximately 180 marked and 44 unmarked graves; first known interment: Daniel ***Collier*** (1830-1843); ***Brown, Burt, Cleveland, Collier, Griffin, Holdsambeck, Lee, Lightsey, Parker, Potts*** and ***Snead*** are common to this cemetery still in use **(1) (4) (13)**
Mulberry	85 - SW	T22N, R7E, Sec 3	south of Mulberry Missionary Baptist Church; 16 marked and 14 unmarked graves; first known interment: B. W. ***Caddell*** (1830-1893); last known interment: William Harvey ***Hobson*** (1897-1960), until an interment in 2011; ***Arnold, Conway, Davis, Fikes, Mitchell*** and ***Smith*** are also found here **(4) (13)**
Murphy	47 - NW	T24N, R8E, Sec 27	11 graves; named for the family of James T. ***Murphy*** (1818-1880); first known interment: Elizabeth ***Toler*** (1792-1854); last known interment: Mattie C. ***Strickland*** (1856-1930) **(1) (4)**
New Hope	119 - SE	T22N, R12E, Sec 8	New Hope Baptist Church; 42 marked graves; first known interment: Sarah ***Smitherman*** (d. 1909); the cemetery is still in use **(3)**
New Prospect	112 - SE	T23N, R12E, Sec 8	see Old Union
Oglesby	108 - NE	T21S, R5W, Sec 4	also known as Oglesby Plantation Cemetery; the unmarked graves of slaves and perhaps freemen who were associated with the holdings of George Oglesby and likely other laborers of the early iron works at Tannehill **(15)**
Old Union	77 - SW	T23N, R7E, Sec 16	Union Missionary Baptist Church; approximately 350 graves; first known interment: Thomas J. ***Creel*** (1856-1858); ***Brewer, Colburn, Dockery, Duncan, Foley, Greathouse, Hill, Hubbard, Johnson, Keeton, Mayfield, Shows, Simmons, Wiggins*** and ***Wyres*** are common to this active cemetery **(13) (15)**
Old Union	112 - SE	T23N, R12E, Sec 8	Union Missionary Baptist Church, established in 1845 and inactive since 1936; now known as New Prospect Church; approximately 200 graves; first known interment: Payton G. ***Killingsworth*** (1823-1847); ***Barnes, Barnett, Beam, Brown, Cox, Day, Fulgham, Holcombe, Keeton, Lawrence, Lucas, Mayfield, Meeks, Mulkey, Smitherman, Splawn, Thacker*** and ***White*** are found in this active cemetery **(1) (7) (13) (14)**
Perkins	121 - SW	T22N, R8E, Sec 23	named for the family of E. B. ***Perkins*** (1854-1883); 14 graves; Mrs. N. F. ***Perkins*** (1854-1883) and Zachariah ***Young*** (1812-1891) are early graves; the cemetery became active again in 1994 **(1) (4) (13) (15)**
Pineland	107 - SE	T23N, R10E, Sec 29	Pineland Memorial Park; approximately 700 graves; first known interment: Cluster M. ***Belcher*** (1896-1929); ***Averett, Belcher, Burt, Cottingham, Deason, Elam, Hobson, Horton, Hubbard, Ingram, Lawrence, Lightsey, Lowrey, Medders, Owens, Pratt*** and ***Ragland*** are common to this cemetery still in use **(4) (13)**
Pleasant Hill	91 - SW	T23N, R9E, Sec 8	Pleasant Hill Presbyterian Church, originally Cumberland Presbyterian, established in 1841; approximately 300 marked and 115 unmarked graves; first known interment: Martin P. ***Steele*** (1829-1854); ***Boyd, Caffee, Clark, Cox, Creel, Deason, Gray, Johnson, Kornegay, LaGrone, Mobley, Murphy, Noah, Owen, Parker, Quillin, Simmons, Smith, Steele, Thompson*** and ***Yeager*** are common to this cemetery still in use **(1) (4) (13) (15)**
Pondville	86 - SW	T22N, R8E, Sec 6	adjacent to Pondville United Methodist Church; approximately 575 marked and 85 unmarked graves; first known interment: Julia Kirkley ***Caddis*** (1864-1899); ***Averette, Brice, Burt, Caddis, Cook, Duncan, Elam, Everett, Foley, Graves, Hallman, Hobson, Johnson, Krout, Meegs, Meigs, Mitchell, Moore, Palmer, Pope, Rowe, Shows, Steward, Watkins*** and ***Yeager*** are common to this cemetery still in use **(4) (7) (13)**
Quinn	10 - NW	T22S, R6W, Sec 11	adjacent to Hickory Hill Cemetery; 5 graves; first known interment: W. P. ***Quinn*** (1879-1948); the cemetery is still in use **(6)**
Randolph	120 - SE	T22N, R12E, Sec 7	approximately 275 graves; first known interment: Nancy ***Hicks*** (1849-1861); ***Beam, Brand, Carden, Cleveland, Cox, Duke, Fancher, Hicks, Jones, Lawley, Lawrence, Mahan, McGee, Millander, Payne, Riffe, Risinger, Scott, Smith, Smitherman*** and ***Wooley*** are common to this active cemetery **(4) (13)**
Red Eagle	36 - NW	T24N, R9E, Sec 12	see McCulley
Rehobeth	129 - SE	T22N, R11E, Sec 22	Rehobeth Baptist Church, established in 1819; approximately 520 marked and 45 unmarked graves; first known interment: Robert ***Deane*** (d. 1850); ***Adams, Barnes, Belvin, Collins, Dean, Edwards, Freeman, Gay, Genrty, Green, Grover, Ham, Head, Hicks, Jones, Kelley, Latham, Lawley, Lawrence, Lovelady, Maness, McGee, Moore, Shoults*** and ***Smitherman*** are common to this cemetery still in use **(1) (4) (13)**

Cemetery	Locale	Location	Church Affiliation and Remarks
Rising Star	30 - SW	T23N, R10E, Sec 18	Rising Star Baptist Church; ***Bray, Chism, Crayton, Jones, Martin, Ray*** and ***Williams*** are common to this active cemetery **(13)**
Ross F. Gray	114 - SE	T23N, R10E, Sec 28	Ross F. Gray Memorial Park
Sabine	115 - SE	T23N, R11E, Sec 29	Sabine Baptist Church, also known as Pleasant Sabine Church; organized in the late 1860's by black freedmen **(1)**
Sandy	49 - SE	T22N, R10E, Sec 6	an active black cemetery **(1) (13)**
Sandy Chapel	109 - SE	T23N, R10E, Sec 28	Sandy Chapel United Methodist Church, originally Sandy Creek Meeting House; perhaps the fourth church to be built on this site; approximately 275 graves; first known interment: Wilson ***Frost*** (1818-1844); ***Bishop, Bowden, Brown, Cash, Chism, Cleveland, Collier, Dial, Elliott, Fondren, Frost, Greathouse, Jones, Lightsey, Ricks, Suttle, Thomas*** and ***Walker*** are common to this cemetery still in use **(1) (4) (13)**
Schultz Creek	55 - NW	T24N, R10E, Sec 19	Schultz Creek Baptist Church, constituted in 1830; approximately 325 marked and 30 unmarked graves; first known interment: W. T. ***Cochran*** (1828-1881); ***Allen, Blake, Caldwell, Champion, Cochran, Colburn, Cox, Crawford, Davenport, Desmond, Goodwin, Ivie, Jones, Lightsey, Logan, Lowery, Lowrey, Martin, McSpadden, Morrison, Owens, Pratt*** and ***Weaver*** are common to this cemetery still in use **(1) (4) (13)**
Scottsville	42 - NW	T24N, R9E, Sec 29	Scottsville Baptist Church; approximately 200 marked and 130 unmarked graves; first known interment: Elizabeth ***Jones*** (1811-1849); ***Bice, Bright, Burt, Clark, Harris, Horton, Johnson, Mosley, Perry, Prichard, Skinner, Smith, Stewart, Waggoner, Watts*** and ***Yeager*** are common to this cemetery still in use **(4) (13)**
Shady Grove	13 - NE	T21S, R5W, Sec 11	a Baptist cemetery; approximately 40 marked and 35 unmarked graves; first known interment: James W. ***Fletcher*** (b. & d. 1865); ***Bunn, Hamaker*** and ***McKenzie*** are also common to this cemetery still in use **(1) (4)**
Shady Grove	117 - SE	T23N, R11E, Sec 25	Shady Grove Missionary Baptist Church; church established in 1867; approximately 730 graves; first known interment: Mary F. ***Oakley*** (1858-1859); ***Argo, Bradford, Brantley, Brown, Burnett, Cochran, Davis, Epperson, Fitts, Hayes, Helton, Jackson, Kelly, Lawley, Lawrence, Oakley, Payne, Pullen, Riffe, Scott, Smith, Smitherman, Wallace, Whatley*** and ***Woods*** are common to this cemetery still in use **(1) (4) (13)**
Sherbett	50 - SW	T24N, R8E, Sec 2	named for the family of J. S. ***Sherbett*** (1833-1917); 3 marked and 21 unmarked graves; first known interment: Appie M. ***Sherbett*** (1833-1871); last known interment: Willie ***Sherbett*** (1905-1921) **(1) (4)**
Shiloh	144 - SW	T23N, R9E, Sec 25	Shiloh Missionary Baptist Church; Anne Elizabeth ***Shuttlesworth*** (1860-1940) and James Robert ***Shuttlesworth*** (1853-1929) are known to be found here **(13)**
Shiny Rock	53 - NW	T22S, R6W, Sec 24	also spelled Shiney Rock; approximately 125 graves; first known interment: Patty ***Scott*** (1845-1891); ***Alexander, Brown, Carter, Cleveland, Coker, Collins, Cutts, Davis, Holland, James, Junious, Lacey, Landrum, Payne, Snelson, Thomas, Watkins*** and ***Williams*** are common to this active cemetery **(13) (14)**
Siloam	139 - NW	T24N, R6W, Sec 29	a Baptist Church that formerly used the location and cemetery of Union Church in Scottsville, now disbanded; 27 graves; first known interment: Annie ***Dennis*** (1804-1805); ***Smith, Vernon*** and ***Watts*** are common to this cemetery still in use **(1) (4)**
Sixmile	62 - SE	T23N, R11E, Sec 5	Sixmile Missionary Baptist Church, established in 1860; approximately 400 marked and 50 unmarked graves; first known interment: Allen ***Brasell*** (1810-1858); ***Arnold, Battle, Bright, Brown, Buford, Burk, Campbell, Crider, Day, Dennis, Edwards, Hayes, Jones, Kirkland, Langston, Mathis, McElroy, Merchant, Mulkey, Rotenberry, Trott, Wallace, Wood*** and ***Wooley*** are common to this cemetery still in use **(4) (13)**
Sixmile	63 - NE	T23N, R11E, Sec 6	Sixmile Presbyterian Church, also known as Bethel Cumberland Presbyterian Church; 27 marked and 16 unmarked graves; first known interment: Annie M. ***Burk*** (1831-1854); last known interment: Elizabeth ***Fancher*** (1881-1965); ***Jones, Trucks, Wallace*** and ***Woods*** are also found here **(1) (4) (13)**
Smith	90 - SW	T22N, R8E, Sec 16	8 graves; named for the family of John and Minty ***Smith***; first known interment: Aramenta Yeager Smith ***Yates*** (1828-1900); last known interment: Pink ***Palmer*** (1855-1939) **(1) (4)**
Starr	59 - NE	T24N, R10E, Sec 34	7 graves; adjoining Cottingham Cemetery; named for the family of Rev. John W. ***Starr*** (1806-1870); first known interment: Kittie ***Starr*** (1850-1866); last known interment: Hannah Miller ***Starr*** (1808-1891); ***Hansberger*** is also found here **(1) (4)**
Steele-Corley	94 - SW	T23N, R9E, Sec 15	see Corley
Stewart	32 - NW	T22S, R6W, Sec 21	also known as Charles Wesley Stewart Cemetery; 40 marked and 13 unmarked graves; named for the family of C. Wesley ***Stewart*** who was the first to be interred here in 1899; ***Holland, Morse*** and ***Reach*** are also common to this cemetery still in use **(1) (4)**
Tabernacle	127 - SE	T22N, R11E, Sec 30	Tabernacle United Methodist Church; approximately 225 graves; first known interment: Cynthia ***Parker*** (1822-1882); ***Cash, Chism, Edwards, Fowler, Gentry, Hamm, Hicks, Hooper, Langford, Latham, Lawley, Lawrence, Ratliff, Smith, Wallace*** and ***Watson*** are common to this cemetery still in use **(4) (13)**
Thomas Mill	113 - SE	T23N, R11E, Sec 9	Thomas Mill Baptist Church, established in 1942; also known as Mills Church **(1)**
Thompson	61 - SE	T23N, R11E, Sec 6	named for the family of N. H. ***Thompson*** and his wife Sarah; first known interment: John ***Blake*** (1766-1836); last known interment: Frank ***Thompson*** (1881-1963) **(1) (4) (13)**
Thrasher	5 - NW	T21S, R6W, Sec 33	approximately 130 graves; first known interment: John ***Thrasher*** (1787-1871); ***Clifton, Graham, Hardemon, Junkins, Lowrey, Rice, Stephens*** and ***Thrasher*** are common to this cemetery still in use **(2) (13)**
Union	76 - SW	T23N, R7E, Sec 18	named for Union Church, 2 miles to the east; approximately 325 graves; first known interment: Anna ***Hughes*** (d. 1854); ***Brewer, Colburn, Creel, Dockery, Foley, Greathouse, Hallman, Hubbard, Johnson, Keeton, Kirkley, Mayfield, Shows, Simmons*** and ***Wiggins*** are common to this cemetery still in use **(4) (13) (14)**
Unionship	131 - SE	T22N, R11E, Sec 28	Unionship Church
Vernon	43 - NW	T24N, R9E, Sec 20	also known as Vernontown Cemetery; approximately 100 marked and 50 unmarked graves; named for the family of N. D. ***Vernon*** (1809-1884); first known interment: Mary H. ***Keadle*** (1823-1841); ***Allen, Lawrence, Perry, Stephens, Tibbs, White*** and ***Wright*** are common to this cemetery still in use **(1) (4) (13)**
Vernontown	43 - NW	T24N, R9E, Sec 20	see Vernon
Watkins	51 - SW	T23N, R6W, Sec 4	the grave of Confederate soldier Frank ***Watkins*** who died in route to Mississippi in 1865 **(1) (14)**
Weldon	95 - SW	T23N, R9E, Sec 30	16 marked and 5 unmarked graves; named for the family of John Jefferson ***Weldon*** (1806-1841) first known interment: Daniel ***Ward*** (1802-1839); ***Casey, Elam, Markers, Ragland, Ward, Weldon*** and ***Woodard*** are common to this cemetery still in use **(1) (4)**
Wesley Chapel	60 - SE	T 24N, R 10E, Sec 2	Wesley Chapel United Methodist Church, also known as CottinghamMethodist Church; approximately 65 marked and 30 unmarked graves; first known interment: Mary Amanda ***Cottingham*** (1828-1879); ***Battle, Buford,Lawrence, Rotenberry, Tate*** and ***Wood*** are common to this cemetery still in use **(1) (4) (13)**
West Scottsville	41 - NW	T24N, R9E, Sec 19	West Scottsville United Methodist Church; also known as Clark-Yeager Memorial; approximately 20 graves; first known interment: William Louis ***Watts*** (1870-1958); ***Clark, Jackson, Johnson, Lucas, Marsh, Pierson, Watts, White*** and ***Yeager*** are common to this active cemetery **(1) (13) (14)**
Williams	37 - NW	T24N, R8E, Sec 2	43 marked and 43 unmarked graves; named for the family of James ***Williams***; first known interment: Sarah Jane ***Williams*** (1856-1857); ***Canterberry, Kornegay*** and ***Williams*** are common to this active cemetery **(1) (4)**
Wright	140 - SE	T23N, R10E, Sec 23	the graves of James Monroe ***Wright*** and Issac Decalb ***Wright*** (no dates) **(4)**

Cemeteries of Unknown Name

Cemetery	Locale	Location	Church Affiliation and Remarks
Unknown	26 - NE	T21S, R5E, Sec 14	
Unknown	54 - NW	T22S, R6W, Sec 23	
Unknown	83 - SW	T23N, R7E, Sec 26	

Cemeteries of Unknown Name (Continued)

Unknown	100 - SW	T23N, R9E, Sec 25	
Unknown	143 - NW	T22S, R6W, Sec 9	
Unknown	145 - SW	T23N, R7E, Sec 4	nine unmarked graves oriented E-W with one consisting of the remains of a 4' x 8' stone sarcophagus that appears to have been looted; discovered by the USFS during a cultural resources survey in 2014 **(16)**
Unknown	146 – SW	T23N, R8E, Sec 31	55m southwest of Unknown (147); 7-11 graves, 7 marked; Sara E. ***Bailey*** (1823-1891), L.B. ***Bailey*** (d. 1900), Margaret (no surname) (1825-1895), and Walter ***Bailey*** are found here **(17)**
Unknown	147- SW	T23N, R8E, Sec 31	55m northeast of Unknown (146); 6 marked graves; Henry ***Kinard*** is found here **(17)**

Cemeteries of Uncertain Location

Cemetery	Locale	Location	Church Affiliation and Remarks
Abercrombie	not plotted	Co. Rd. 51	Nealy Peterson ***Cook*** (1896-1946) and James Franklin ***Parker*** (1875-1931) are known to be found here **(13)**
Acton	not plotted	unknown	William Jasper ***Handley*** (1890-1970) is known to be found here **(13)**
Allen	64 - NE	T23N, R11E, Sec 16	a family cemetery of 3 graves established with interment of an infant son in 1879; last known interment: infant Claud ***Allen*** (b. & d. 1882) **(1) (4)**
Barker	not plotted	13 miles south of Brent on the left side of AL 5	7 marked and 15 unmarked graves; first known interment: Harriet ***Tyson*** (1854-1872); last known interment: Robert ***Woolley*** (1863-1958) ***Avery, Edwon, Hill*** and ***Lee*** are also found here **(6) (13)**
Belchers	not plotted	Belchers (assumed)	6 graves; first known interment: Grief ***Ragsdale*** (1803-1836); last known interment: Nancy E ***Hill*** (1908-1910); ***Vance*** and ***Wilson*** are also found in this badly deteriorated cemetery **(13)**
Bermy	not plotted	Blockton Junction	the graves of Sham ***Jones*** (d. 1903), Mrs. ***Olby*** (d. 1903) and Samuel George ***Tiley*** (d. 1893) are said to be found here **(13)**
Brick House	not plotted	6 miles west of West Blockton	approximately 60 graves; first known interment: William Green ***Hill*** (1821-1823); last known interment: Robert ***Hill*** (1852-1928); ***Hill*** and ***Vance*** are common to this cemetery **(9)**
Caddell	not plotted	Centreville	the grave of Melissa C. ***Caddell*** (1845-1890) and 3 unmarked graves **(4)**
Callahan	not plotted	2 miles north of Cedar Grove Church	Sallie ***Callahan*** (1820-1896) and 6 unmarked graves **(6)**
Canterbury	34 - NW	T22S, R6W, Sec 21	named for the family of Samuel ***Canterbury*** (1794-1883); his interment established the cemetery; the two other graves found here are marked S. E. ***Canterbury*** (d. 1889) and Estelle (no dates) **(1) (4)**
Casey	not plotted	.5 miles N of Centreville on AL 25	7 or 8 graves now covered with gravel **(4)**
Clark	25 - NW	T24N, R8E, Sec 5	named for the family of; 8 graves; first known interment: Charles P. ***Clark*** (b. & d. 1859); last known interment: J. J. ***Clark*** (1831-1903); ***Lawrence*** and ***Mink*** are also found here **(1) (4) (13)**
Cobb	not plotted	near Cedar Grove	19 graves; named for the family of Gray H. ***Cobb***; first known interment: Howell M. ***Cobb*** (1851-1856); last known interment: J. W. ***Williams*** (1857-1936); ***Pierson*** is also found here **(4)**
Conwill No. 2	not plotted	T22N, R11E, Sec 7	the grave of John ***Martin*** (1888-1898) along with 12 unmarked graves **(4)**
Copper	not plotted	unknown	the graves of Jessie ***Carter*** (1933-1967), Catherine ***Leverette*** (d. 2014) and Thomas E. ***Wesley*** (1950-2013) are known to be found here **(13)**
Daniel-Blake	not plotted	West Blocton	an active cemetery **(13)**
Free Springs	not plotted	unknown	Free Springs Church, no longer active; 7 marked and 10 unmarked graves; first known interment: Sarah ***Wilson*** (1812-1836); last known interment: Dixie ***Hall*** (1917-1921); ***Arledge, Brown*** and ***Hatcher*** are also found here **(4)**
Friendship	not plotted	2 mi NE of Friendship #2 (82 - SW)	approximately 20 graves; 15 unmarked; first known interment: Walter M. ***Bailey*** (b. and d. 1884); last known interment: Shelby Thomas ***Broadhead*** (d. 2006); ***Kinard*** is also found here **(14)**
Fulgham	not plotted	11 miles east of Centerville, 1.5 miles S. W. of Co. Rd. 20	5 graves; named for the family of Michael ***Fulgham*** (1812-1897); first known interment: John ***Smitherman*** (1783-1864); Michael ***Fulgham*** was the last interred here **(1) (4)**
Gentry	128 - SE	T22N, R11E, Sec 30	8 marked and 3 unmarked graves; named for the family of Thomas Jefferson ***Gentry*** (1823-1909); first known interment: Martha S. ***Gentry*** (1825-1896); last known interment: Amanda Robecka ***Leach*** (1854-1926); ***Langford*** and ***Wood*** are also found here **(1) (4)**
Gray (assumed)	not plotted	Albert Jackson Place	Gilbert Vary ***Gray*** (1885-1886), Medow Viola ***Gray*** (1887-1890) and Herbert Lafayette ***Gray*** (1890-1893) **(6)**
Goree	2 - NW	T21S, R6W, Sec 10	13 marked and 2 unmarked graves; named for the family of J. W. M. ***Goree***; first known interment: Sarae E. ***Burks*** (1882-1883); last known interment: Lillie O. ***Boyd*** (1894-1910); ***Goree, Herring*** and ***Sullivan*** are also found here **(1) (4)**
Ham	not plotted	.5 miles N.E. of Cahaba Forest Service Tower	4 marked and 6 unmarked graves; first known interment: Mattie ***Hooper*** (1863-1892); last known interment: L. A. ***Hooper*** (1856-1922); ***Ham*** is also found here **(4)**
Harris	not plotted	Centreville	approximately 150 graves; first known interment: J. W. ***Wallace*** (1808-1895); ***Foster, Harris, Johnston, Jones, Poe, Rogers, Smith, Terry, Wallace*** and ***Williams*** are common to this active cemetery **(13)**
Hebron (new)	not plotted	5 miles from Gray Hill	5 marked and 5 unmarked graves; first known interment: Mrs. L. C. ***Thrasher*** (1854-1934); ***Dailey*** and ***Miller*** are also found here **(4)**
Hickman	not plotted	2 miles east of Green Pond	Hickman Chapel; approximately 60 graves; first known interment: Revolutionary War Veteran Sabert ***Oglesby*** (1776-1831); ***Clarkson, George, Kellum, Lock*** and ***Russell*** are common to this cemetery still in use **(14)**
Hicks	132 - SE	T22N, R11E, Sec 23	named for the parents of John Jasper ***Hicks*** (1851-1861); young Hicks was the first interment and only marked stone among 8 other graves **(1)**
Hooper	not plotted	.2 miles east of the Cahaba Forest Service Tower	3 unmarked graves **(4)**
Hutchins	not plotted	unknown	7 graves; first known interment: Thomas Vester ***Hutchins*** (1896-1968); an active cemetery **(13)**
Isabella	not plotted	unknown	approximately 25 graves; frist known interment: Shelley H. ***Wooley*** (1882-1884); last known interment: Georgia Rasberry ***Jones*** (1882-1971); ***Brown, Oden*** and ***Seals*** are also found here **(15)**
Jackson	not plotted	Dry Hollow area	10 marked and numerous unmarked graves, many of slaves; first known interment: Charlie ***Steele*** (b. & d. 1868); last known interment: Herbert Lafayette ***Gray*** (1890-1893) **(4)**
Jones	not plotted	west of Randolph, Co. Rd. 20	at least 5 unmarked graves **(4)**
Jones	not plotted	3.5 miles N of Centreville on AL 25	the graves of Henry and Willie E. ***Jones*** (no dates) **(4)**
Keeton-Thompson	93 - SW	T23N, R9E, Sec 17	3 marked and approximately 25 unmarked graves; named for the families of Noble ***Keeton*** and Robert R. ***Thompson***; first known interment: Andrew N. ***Keeton*** (1860-1871) **(1) (4)**
Kinnaird	124 - SW	T22N, R9E, Sec 34	6 graves; named for the family of Agness ***Kinard*** (1848-1888); first known interment: Thomas J. ***Mahan*** (1840-1846); last known interment: Vance F. ***Kinnaird*** (1900-1901); ***Blakely*** and ***Stewart*** are also found here **(1) (4)**
Kornegay	92 - SW	T23N, R9E, Sec 17	2 marked and 30 unmarked graves; named for the family of Daniel ***Kornegay*** (1829-1900); Andrew Jackson ***Lee*** (1823-1850) and Julia Ann ***Kornegay*** (1832-1862) **(1) (4)**
Latham	not plotted	4 miles SE of Randolph off County Road 139	6 graves; named for the family of John ***Latham*** (1798-1877) who was the last to be interred here; first known interment: John ***Hunt*** (1828-1855) **(1) (4)**
Latham	not plotted	near Lawley, west of Co. Rd. 36, 2.9 miles from U.S. 82 intersection	8 graves; named for the family of John ***Latham*** Jr. (1827-1889); first known interment: Sarah J. ***Latham*** (1848-1849); last known interment: Mrs. Jane ***Latham*** (1805-1891) **(1) (4)**

Cemeteries of Uncertain Location (Continued)

Cemetery	Locale	Location	Church Affiliation and Remarks
Lawrence	not plotted	T22N, R11E, Sec 13	1 marked and 32 unmarked graves; Thomas ***Smitherman*** (1788-1872) **(4)**
Leach	not plotted	Antioch	the grave of James Powell ***Leach*** (1775-1834) **(13)**
Lightsey	56 - NE	T24N, R10E, Sec 20	11 marked and 2 unmarked graves; named for the family of J. S. ***Lightsey*** (1822-1899); first known interment: Elizabeth ***Blake*** (1829-1858); last known interment: Amanda C. ***Lightsey*** (1847-1929) **(1) (6)**
Macedonia	80 - SW	T23N, R8E, Sec 16	the former site of Macedonia Missionary Baptist Church; 3 marked and 59 unmarked graves; first known interment: W. H. ***Belcher*** (1848-1888); last known interment: Hester ***Creel*** (1894-1900); ***Eddings*** and ***Litton*** are also found here **(4)**
Macedonia	not plotted	near Pearson Gap	Macedonia Primitive Baptist Church; the grave of James Williams ***Deason*** (no dates) and 16 unmarked graves **(4)**
McCulley	not plotted	2.5 NE of West Blockton	the graves of Mary Jane ***McCulley*** (d. 1856) and E. L. ***McCulley*** (1853-1924) **(4)**
McMath	not plotted	unknown	4 marked and 1 unmarked grave; first known interment: Malchijah ***McMath*** (1790-1851); last known interment: W. A. Mason ***McMath*** (1840-1872) **(4)**
Meigs	not plotted	Pondville	the graves of Mary C. ***Krout*** (1834-1853) and Elizabeth ***Krout*** (1798-1863) **(4)**
Mount Olive	not plotted	Lawley	approximately 15 graves; first known interment: Emily Ezell ***Green*** (1833-1875); ***Bailey, Crocker, Fountain, Griffin, MacFarland*** and ***Williams*** are also found in this active cemetery **(13) (14)**
Mulberry	not plotted	Pondville	Mulberry East Church Cemetery; Robert J. ***Williams*** (1859-1946) and Frances B. ***Woolley*** (1862-1942) are known to be found here (15)
Murphy	not plotted	3 miles W of West Blocton on Co. Rd. 24	the graves of Henry Grady ***Murphy*** (1890-1947) and Laura Blake ***Murphy*** (1895-1959) **(4)**
New Haven	not plotted	West Blocton	approximately 25 graves; first known interment: David ***West***, Sr. (1951-2001); ***Fancher, Jackson, Jordan, Lawley*** and ***Shows*** are common to this active cemetery **(13) (14)**
New Hebron	not plotted	5 miles from Greyhill, located off Greyhill-McCulley Hill Rd	approximately 10 interments; 5 unmarked graves; first known interment: Mrs. L.C. ***Thrasher*** (1854-1834); an active cemetery **(14)**
New Hope (old)	not plotted	Smitherman Road	site of the original New Hope Church and Cemetery; New Hope (#119) is the current cemetery in use; 10 graves; first known interment: Anderson ***Coker*** (d. 1879); last known interment: H.E. ***Latham*** (1878-1905); ***Parker, Thomas*** and ***Witherspoon*** are also found here **(15)**
Oakley	72 - NE	T24N, R11E, Sec 36	the graves of James Gee ***Oakley*** (1872-1943); Myrtle Alvis ***Oakley*** (1872-1946) and Edmond Alvis ***Fitch*** (1896-1964) **(4)**
Old New Hope	not plotted	1.4 miles from the current New Hope cemetery	Old New Hope Church; approximately 10 interments remain of a once-larger cemetery destroyed by the timber industry; first known interment: Anderson ***Coker*** (1847-1879) **(14)**
Pierson	not plotted	near West Blocton	one interment; Lasco ***Pierson*** (d. 2007) **(14)**
Piper	not plotted	Piper	6 graves, 4 marked; first known interment: John ***Stone*** (d. 1906); last known interment: Mary Lee ***Pearson*** (1922-1925); ***Hoskins*** and ***Liddell*** are also found here **(4)**
Pleasant Grove	not plotted	Lawley	8 graves; first known interment John Redden ***McAfee*** (d. 2007 at age 64); ***Farley*** also appears in this cemetery still in use **(14)**
Pleasant Sabine	not plotted	unknown	first known interment: Vera ***Tyner*** (d. 2007) **(14)**
Pratt-Wallace	57 - NE	T24N, R10E, Sec 33	approximately 60 marked and 60 unmarked graves; named for the families of Absalom ***Pratt*** (1793-1845) and Pulaski ***Wallace*** (1821-1906); first known interment: Richard ***Pratt*** (1765-1822); last known interment: Lonnie F. ***Morse*** (d. 1918); ***Blake, Lowery*** and ***Wallace*** are also found here **(1) (4) (13)**
Randolph	not plotted	2 mi. S. of Green Pond off Old Green Pond-W. Blocton Rd. T21S, R6W, Sec 23	named for the family of George B. ***Randolph*** (1818-1891); 8 marked and 12 unmarked graves; first known interment: Marck ***Randolph*** (1861-1867); last known interment: Sarah L. ***Green*** (1850-1900); ***McMath*** is also found here **(1) (4)**
Ray-Strickland	3 - NW	T21S, R6W, Sec 16	22 marked and 1 unmarked grave; named for the families of James ***Ray*** (1812-1866) and B. D. ***Strickland*** (1861-1941); first known interment: Rebecca ***Ray*** (1843-1844); B. D. ***Strickland*** was the last interred here **(1)**
Reach	12 - NW	T22S, R6W, Sec 11	4 graves; named for the family of Henry B. ***Reach*** (1860-1902); first known interment: Maggie L. ***Reach*** (d. 1884); last known interment: James H. ***Reach*** (1887-1954) **(1) (4) (6)**
Reach	not plotted	Lowerytown	2 marked and 9 unmarked graves; James R. ***Reach*** and Selena ***Looney*** (no dates) **(4)**
Reese	not plotted	T23N, R10E, Sec 8	the unmarked graves of G. C. ***Reese*** and his wife **(4)**
Shultz Creek	not plotted	T24N, R10E, Sec 19	the graves of Billy A. ***Smith*** (d. 2015) and William H. ***Weaver*** (1861-1928) **(13)**
Smith	not plotted	in West Blocton	the graves of Uriah ***Smith*** (1838-1898) and James A. ***Smith*** (1886-1908) along with one unmarked grave **(4)**
Smith-Mahan	136 - NE	T24N, R11E, Sec 28	named for the families of John ***Mahan*** (1750-1820) and Jonathan Newton ***Smith***; approximately 75 marked and 50 unmarked graves; first known interment John ***Mahan*** (1750-1820); ***Campbell, Owens, Potts*** and ***Smith*** are also common to this cemetery still in use **(1) (4)**
Smitherman	118 - SE	T22N, R11E, Sec 1	the grave of Jesse ***Smith*** (1807-1888) and approximately 25 unmarked graves **(4)**
Steele	not plotted	3.5 mi. N.W. of Centreville off County Road 9	the grave of Charles M. ***Steele*** (b. & d. 1868); Charles and Martha ***Corley*** are said to be found here **(4) (6)**
Sterrett	66 - NE	T24N, R11E, Sec 22	the grave of Robert ***Sterrett*** who died in 1817 at age 31; probably the oldest marked grave in the county **(1)**
Story Road	not plotted	unknown	Michael ***Moore*** (1778-1843), Nancy Smith ***Moore*** (1782-1854), Elizabeth ***Van*** (1787-1841) and Samuel ***Van*** (1786-1836) are known to be found here **(13)**
Sudsbury	not plotted	1.5 miles north of Lawley off Lawley-Antioch Rd.	20 unmarked graves **(4)**
Sudsbury	not plotted	1 miles N.E. of Lawley on Lawley- Randolph Road	2 graves; John ***Sudsberry*** (b. & d. 1881) and Robert Lee ***Sudsberry*** (b. & d. 1887) **(4)**
Thompson	not plotted	Ingate Pass in Eoline	approximately 30 graves; 8 marked graves; first known interment: A.N. ***Keeton*** (1860-1874); last known interment: Robert Lee ***Murphy*** (1902-1908); ***Thompson*** is also common to this cemetery **(14)**
Tucker	not plotted	3 miles S. W. of Randolph	the grave of C. W. ***Latham*** (1884-1909) **(4)**
Wallace	not plotted	behind old Wallace Store, Six Mile	the grave of Revolutionary War soldier John ***Wallace*** (1759-1817) **(1)**
White	not plotted	2.5 miles N.E. of Haysop Church	the grave of Mary G. ***White*** (1887-1898) along with 15 unmarked graves **(5)**
Wooley	not plotted	Brent	5 graves; first known interment: Robert Adolph ***Wooley*** (1807-1876); last known interment: Mary Ann S. ***Perkins*** (1836-1925); **(14)**
Yeager	103 - SW	T22N, R8E, Sec 14	14 graves; named for the family of Lewis ***Yeager*** (1794-1853) who was the first interment here; last known interment: Newton Jasper ***Yeager*** (1833-1917) **(1) (4) (14)**

Sources

1. Ellison, Rhoda Coleman. *Place Names of Bibb County*. Brierfield, Alabama: Cahaba Trace Commission, 1993.
2. Franklin, Lisa. *Tracking Your Roots*. 8 August 2003 <http://members.aol.com/GenWebLisa/bibbcems.htm>.
3. Roberts, Benjamin D., ed., *Cemeteries of Chilton County: A Census of Interments of Chilton County, Alabama.* compiled by the Chilton County Historical Society and Archives. Clanton, Alabama: Mail Specialist, 198?.
4. *Bibb County, Alabama: Cemeteries, Graveyards and Family Burial Plots*. San Antonio, Texas: Family Adventures, 1988.
5. *The Heritage of Bibb County*, *Vol. 4.* Clanton, Alabama: Alabama. Heritage Publishing Consultants, Inc., 1998.
6. McCord, Howard F. *Baptists of Bibb County, Alabama 1817-1974*. published by the author, 1979.
7. Personal correspondence with D. J. Rowe.
8. Personal correspondence with Carolyn Ryder and Lou Evelyn White of Vance, Alabama.
9. *Alabama Genealogical Society Magazine*. Vol. 4, No. 2. Birmingham, Alabama: The Society, April, 1970.
10. *Some Tombstone Inscriptions from Alabama Cemeteries*. Project 3971, Vol. 1b, Works Progress Administration, 1938.
11. Field reconnaissance by Dr. Robert Burckhalter of Tuscaloosa, Alabama.
12. Alabama Cemetery Preservation Alliance. 29 June 2006. <http://www.alabama-cemetery-preservation.com>.
13. *Bibb County Cemeteries*. 2 February 2016. <http://www.findagrave.com>.
14. AlGenWeb, *Bibb County, Alabama*. 24 July 2008. <http://bibbcountyal.org/cemeteries/ >.
15. AlGenWeb, *Bibb County, Alabama*. 24 April, 2013. <http://www.algw.org/bibb /cemeteries/ >.
16. Personal correspondence with Kristen Reed, Cultural Resources Analyst at the Office of Archaeological Research, University of Alabama.
17.

Numerical List of Cemeteries

1. Bibbville
2. Goree
3. Ray-Strickland
4. Green
5. Thrasher
6. Caffee
7. Banks
8. Mount Moriah
9. Mount Carmel
10. Hickory Hill
10. Quinn
11. Hillcrest
12. Reach
13. Shady Grove
14. Higganbotham
14. Acker
15. Camp Branch
16. McKenzie
17. Hebron
18. Ashworth-Thrasher
19. Burns
20. Boyd
21. Boyd
22. Hubbard Springs
23. Hubbard
24. Little Hope
25. Clark
26. Unknown
27. Cedar Grove
28. Johntown
29. Hill Oldham
29. Belchers
30. Rising Star
31. Little
32. Stewart
33. Kinard
34. Canterbury
35. Daniell
36. Red Eagle
36. McCulley
37. Williams
38. Mount Grove
39. George Stewart
39. Ada Chapel
40. Medders
41. West Scottsville
42. Scottsville
43. Vernon
44. Moffat
45. Friday
46. Haysop
47. Murphy
48. Camp-Carroll
48. Langston
49. Sandy
50. Sherbett
51. Watkins
52. Italian Catholic
52. Catholic
53. Shiny Rock
54. Unknown
55. Schultz Creek
56. Lightsey
57. Pratt - Wallace
58. Cottingham
59. Starr
60. Wesley Chapel
61. Thompson
62. Sixmile
63. Sixmile
64. Allen
65. Cahaba Valley
66. Sterrett
67. Carlton Hill
68. Community
69. Garner
70. Brierfield
70. Evergreen
70. Cedar Grove
71. Moore
72. Oakley
73. Ashby
74. Ebenezer
75. Coker
76. Union
77. Old Union
78. Arnold
78. Cowpens
79. Fikes
80. Macedonia
81. Foley
82. Friendship
83. Unknown
84. Avery
85. Mulberry
86. Pondville
87. Mitchell
88. Elam
89. Kinard
89. Mathis
90. Smith
91. Pleasant Hill
92. Kornegay
93. Keeton-Thompson
94. Corley
94. Steele-Corley
95. Weldon
96. Hopewell
97. James
98. Brent
99. Centreville Memorial
100. Unknown
101. Duff
102. Bethel
103. Yeager
104. Brown
105. Enon
106. Crockett-McKinney
106. Blake-Thompson
107. Pineland
108. Oglesby
109. Sandy Chapel
110. Mount Zion
111. Conwill
112. Old Union
113. Thomas Mill
114. Ross F. Gray
115. Sabine
116. Antioch
117. Shady Grove
118. Smitherman
119. New Hope
120. Randolph
121. Perkins
122. Abney
123. Mount Gilead
124. Kinnaird
125. Collier
126. Liberty
127. Tabernacle
128. Gentry
129. Rehobeth
130. Griffin
131. Unionship
132. Hicks
133. Cox Chapel
134. Green Pond
135. Green
136. Smith-Mahan
137. Hills Creek Gilcrest
138. Clements
139. Siloam
140. Wright
141. Krout
142. Kyzer
143. Unknown
144. Shiloh
145. Unknown
146. Unknown
147. Unknown

BLOUNT COUNTY

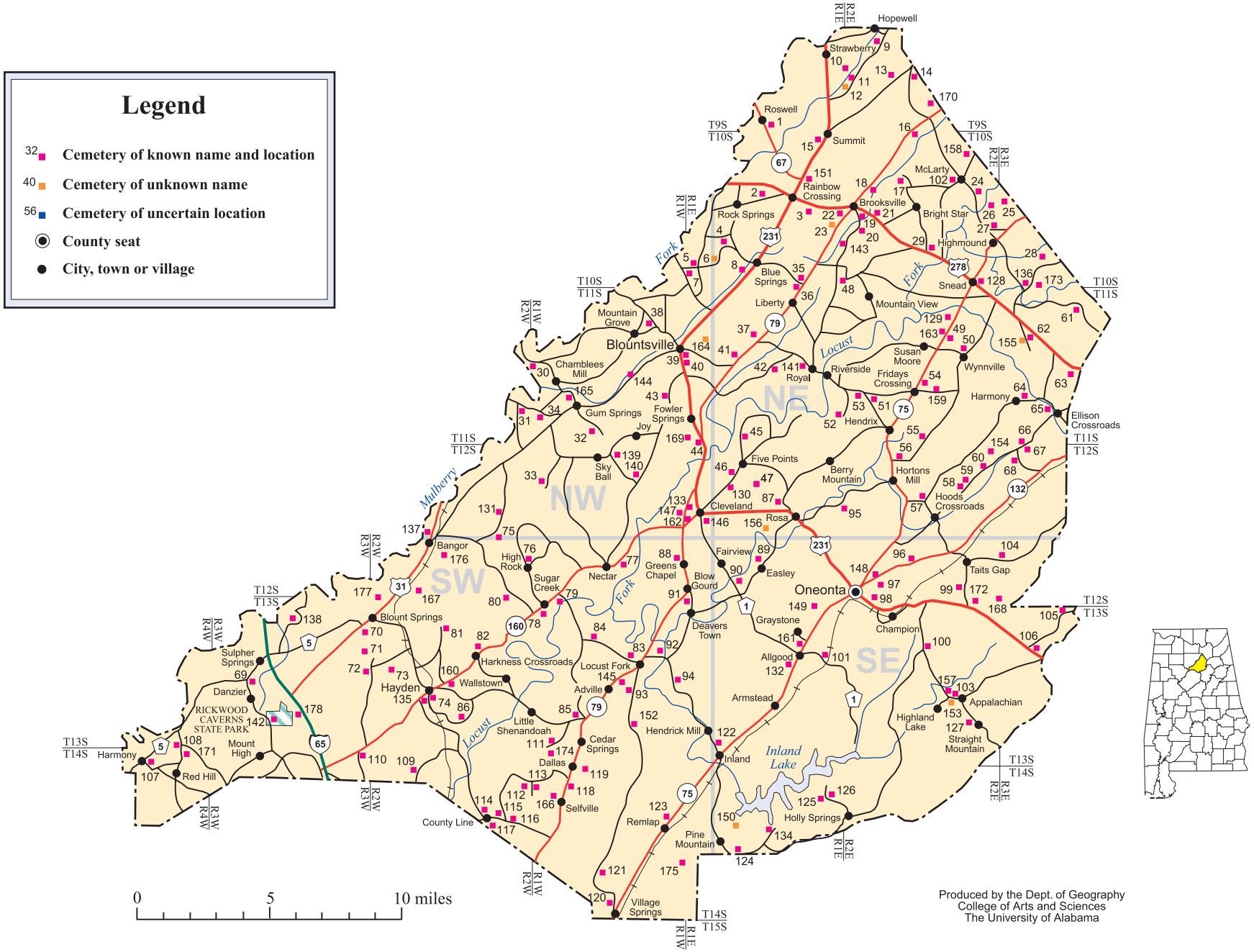

Produced by the Dept. of Geography
College of Arts and Sciences
The University of Alabama

Cemetery	Locale	Location	Church Affiliation and Remarks
Alldredge	20 - NE	T10S, R2E, Sec 19	approximately 60 graves; first known interment: William ***Alldredge*** (1833-1852); ***Alldridge, Crispell, Garrett, Hyatt, Rogers, Shelton*** and ***Vaughn*** are also common to this cemetery still in use **(2) (11) (29) (31) (34)**
Allgood	161 - SE	T13S, R1E, Sec 11	9 graves; first known interment: Temperance Clayton ***Allgood*** (1814-1845); last known interment: Deforest ***Allgood*** (1815-1900); ***Hartley*** and ***Moody*** are also found here **(29)**
Amos	62 - NE	T11S, R3E, Sec 17	see New Emmaus
Antioch	35 - NE	T10S, R1E, Sec 35	approximately 600 graves; Antioch Baptist Church; first known interment: infant ***Hendricks*** (b. & d. 1875); ***Alldredge, Britt, Bynum, Dempsey, Denney, Garner, Garnerd, Haynes, Martin, Nation, Pate, Sherrer, Smith, Waid, Weaver, Williams, Woods*** and ***Wright*** are common to this cemetery still in use **(2) (14) (29)**
Antioch	36 - NE	T11S, R1E, Sec 35	an additional part of Antioch Baptist Church Cemetery
Antioch	99 - SE	T12S, R2E, Sec 35	Antioch United Methodist Church, also known as Glover Cemetery; over 1,200 graves; first known interment: Revolutionary War veteran James ***Morton*** (1736-1795); ***Arnold, Battles, Bellew, Blakely, Casey, Champion, Clements, Daily, Dorsett, Ellis, Foster, Fulenwider, Gargus, Gilliland, Gulledge, Hathcock, Huie, Jackson, Lowe, Morton, Murphree, Putman, Reneau, Ryan, Smith, Stafford, Tolbert, Wadsworth, Walker, Washburn*** and ***Whittington*** are also common to this cemetery still in use **(2) (14) (31) (34)**
Antioch	136 - NE	T10S, R3E, Sec 31	Antioch Church of Christ; approximately 100 graves; first known interment: Steve Edwen ***Brothers*** (b. & d. 1957); ***Brooks, Hancock, Holmes, Long, Miller*** and ***Smart*** are common to this cemetery still in use **(29)**
Armstrong	86 - SW	T13S, R2W, Sec 27	see Hays
Austin Creek	140 - NW	T12S, R1W, Sec 2/11	Austin Creek Baptist Church; approximately 625; first known interment: George A. ***Curl*** (1833-1837); ***Beavers, Bowerman, Bullard, Burris, Chambers, Chastain, Daily, Faile, Fowler, Griffin, Grigsby, Hill, McCoy, Mickle, Oden, Posey, Ratliff*** and ***Richards*** are common to this cemetery still in use **(14) (29) (34)**
Bangor	137 - NW	T12S, R2W, Sec 21	approximately 320 graves; first known interment: Guy P. ***Musgrove*** (1886-1895); ***Anderson, Arnold, Bagwell, Cook, Dyer, Farmer, Graves, Humphries, Millican, McAnnally, McPherson, Millican, Rice, Rogers, Sparman, Walker, Watson*** and ***Whaley*** are common to this cemetery still in use **(11) (14) (31) (34)**
Bethel	128 - NE	T10S, R2E, Sec 36	see New Bethel
Bethlehem	71 - SW	T13S, R3W, Sec 13	Bethlehem Baptist Church, also known as Mountain Baptist Church; approximately 100 graves; first known interment: William ***Hamilton*** (d. 1892 at 38 years); ***Adams, Hallmark, Harris, Lane, Marsh, Smiley, Smoot, Stevens, Stewart, Teel, Turner*** and ***Watson*** are common to this cemetery still in use **(29) (34)**
Bethlehem	118 - SW	T14S, R1W, Sec 5	Bethlehem United Methodist Church; approximately 850 graves; first known interment: M.L.L. ***Loggins*** (1859-1875); ***Davidson, Dorning, Faust, Findley, Gaither, Hallman, Hallmark, Huffstutler, Loggins, McCay, Palmer, Reid, Self, Smith*** and ***Vaugh*** are also common to this cemetery still in use **(14) (31) (34)**
Blackwood	47 - NE	T12S, R1E, Sec 9	approximately 35 marked and 10 unmarked graves; first known interment: Isaac ***Blackwood*** (c.1773-c.1845); ***Box*** and ***Grigsby*** are also common to this cemetery still in use **(9) (31) (34)**
Blackwood-Cornelius	45 - NE	T11S, R1E, Sec 33	16 graves; first known interment: Vergal ***Cornelius*** (1871-1872); last known interment: Arthur C. ***Stephens*** (1900-1935); ***Jett*** is also known to be found in this cemetery **(2) (29) (34)**
Blount	148 - SE	T12S, R2E, Sec 19	Blount Memory Gardens, 475 graves in a cemetery established in 1962 **(11) (34)**
Blountsville	39 - NW	T11S, R1W, Sec 13	First United Methodist Church of Blountsville, founded in 1818; first known interment: Mary ***Mills*** (d. 1845); ***Brindley, Bullard, Carr, Cobb, Copeland, Foust, Graves, Montgomery, Nesmith, Pass, Patterson, Posey, Self, Strickland, Tidwell, Westbrook*** and ***Wright*** are common to this cemetery still in use **(14) (25) (34)**
Blue Ridge	3 - NE	T10S, R1E, Sec 23	11 graves; first known interment: infant ***Denny*** (b. & d. 1887); last known interment: Levi W. ***Hipp*** (1818-1899) until 2007; ***Hopper, Graves, Hall*** and ***Stancil*** are also known to be found here **(11) (26) (29) (34)**
Blue Springs	8 - NE	T10S, R1E, Sec 33	also known as New Lebanon or Campground Cemetery; approximately 350 graves; first known interment: James ***Copeland*** (1805-1829); ***Alldredge, Cargo, Copeland, Freeman, Hansard, Laster, Latta, Littleton, Martin, Nation, Self, Thomas*** and ***VanZandt*** are common to this cemetery still in use **(2) (11) (14) (31)**
Brooksville	18 - NE	T10S, R2E, Sec 18	Brooksville Baptist Church; approximately 150 graves; first known interment: Sophia S. ***Alldredge*** (1857-1896); ***Adams, Atchely, Brown, Doyle, Harris, Hazelwood, Henderson, Jones, Laten, Martin, Morris, Morton, Nelson, Shelton*** and ***Staton*** are common to this cemetery still in use **(2) (11) (12) (14) (29) (34)**
Brown	51 - NE	T11S, R2E, Sec 19	approximately 55 graves; ***Allison, Bellew, Boswell, Box, Doyle, Fowler, Jones, Kent, Lewis, Little, Robertson*** and ***Todd*** are common to this active cemetery with interments dating from the 1980's **(29) (34)**
Brown-Hudson	92 - SW	T13S, R1W, Sec 11	see Hudson
Burns	40 - NW	T11S, R1W, Sec 13	a single grave
Burns-Rivers	142 - SW	T13S, R3W, Sec 28	a recently rediscovered and commemorated family cemetery in Rickwood State Park; 6 unmarked graves and the graves of Revolutionary War veteran Alexander Abner ***Burns***, Sr. (1747-1829), Mary Ellen Rivers ***Burns*** (d. 1829) and Martha Hester Brewer ***Jones*** (1804-1861) **(10) (27) (31) (34)**
Bynum	60 - NE	T12S, R2E, Sec 1	Sarah ***Bynum*** (1828-1874), Andrew Drury ***Bynum*** (1829-1891), Asa ***Bynum*** (1822-1893) and Elizabeth ***Bynum*** (1823-1886) are known to be buried here **(29)**
Bynum	154 - NE	T12S, R2E, Sec 1	the grave of infant ***Bynum*** (no dates), son of Wiley ***Bynum*** **(31)**
Byrd	63 - NE	T11S, R3E, Sec 21	approximately 100 marked and 50 unmarked graves of both blacks and whites; first known interment: Eliza ***Ellison*** (1829-1850); ***Brown, Bynum, Campbell, Garrett, Hambey, Kimberly, Lenning, Miller, Phillips, Rasberry, Thompson, Webb*** and ***Whitley*** are common to this cemetery still in use **(7) (25) (29) (34)**
Calvert	86 - SW	T13S, R2W, Sec 27	see Hays
Campground	8 - NE	T10S, R1E, Sec 33	see Blue Springs
Cedar Grove	73 - SW	T13S, R2W, Sec 18	approximately 25 graves; first known interment: James ***Elliott*** (1776-1839);last known interment: Tolman ***Harris*** (2005) ***Davis, Pearson, Porter*** and ***Wood*** are among the early interments **(18) (29) (35) (36)**
Cedar Grove-Johnson	14 - NE	T9S, R2E, Sec 21	also known as Gilbreath or Cox Cemetery; approximately 100 graves; first known interment: Samuel ***Johnson*** (1836-1844), however an inscribed stone at the cemetery notes an establishment in 1860; ***Folsom, Gilbreath, Hinds, Johnson, Vaughn*** and ***Warren*** are common to this cemetery still in use **(2) (11) (14) (29)**
Center	56 - NE	T12S, R2E, Sec 4	also spelled Centre; Center Methodist Church; approximately 450 graves; first known interment: James W. ***Newsom*** (1842-1894); ***Allred, Bailey, Baker, Blakey, Brown, Copeland, Coxwell, Green, Grigsby, Hartley, Hood, Horton, Huffstutler, King, Lamb, Matthews, Mauldin, Morton, Murphree, Newsom, Pitts, Sisson, Skipper, Smith, Standridge, Townley, Weaver*** and ***Wood*** are common to this active cemetery **(14) (29) (34)**
Center Hill	85 - SW	T13S, R1W, Sec 29	Center Hill Independent Presbyterian Church, also found as Central Hill Church; approximately 55 graves; first known interment: L. Tommie ***Hufstutler*** (1867-1875); ***Gammon, Hafley, Hatch, Holt, Love, Moore, Moss, Reid, Richey, Smith*** and ***White*** are common to this active cemetery **(14) (29) (34)**
Chamblee-Curl	33 - NW	T12S, R1W, Sec 7	marked graves of Mary E. ***Chamblee*** (1850-1882), Sarah ***Chamblee*** (1829-1881), Frances ***Edwards*** (1790-1827) and several unmarked graves; J. L. ***Curl*** (1822-1899) and Talitha ***Curl*** (1823-1921) are thought to be among the unmarked graves **(29) (31) (34)**
Chepultepec	101 - SE	T13S, R1E, Sec 13	see Shiloh
Chitwood-McDonald	90 - SE	T12S, R1E, Sec 33	also known as Mehearg Cemetery; approximately 35 graves; first known interment: Rachel ***Holder*** (1753-1839); last known interment: Flave ***Littleton*** (1907-1995); ***Box, Chitwood, Cornelius, Hawkins, Holder, Littleton, McDonald, Mehearg, Nelson*** and ***Walker*** are found in this cemetery **(25) (29) (34)**
Clear Springs	122 - SE	T13S, R1E, Sec 32	Clear Springs Methodist Church, established around 1822; approximately 160 graves; first known interment: Robbie Lee ***Hallmark*** (b. & d. 1886); ***Armstrong, Blackburn, Burnum, Bynum, Cowden, Crump, Dumick, Evans, Green, Hendricks, Ingram, Johnson, Lacy, McCurry, McDowell, Moore, Mullins, Nobley, Oliver, Payne, Ragsdale, Tidwell*** and ***Tyler*** are also found at this active cemetery **(2) (14) (25) (29) (30) (34)**

Cemetery	Locale	Location	Church Affiliation and Remarks
Clements	157 - SE	T13S, R2E, Sec 23	approximately 80 graves; first known interment: Sherman ***Clements*** (1866-1870); ***Adams, Beasley, Bell, Castleberry, Clements, Dement, Hatley*** and ***Lowe*** are common to this cemetery still in use **(14) (29) (34)**
Clements	168 - SE	T12S, R2E, Sec 36	13 members of the ***Clements*** family; first known interment: Willie A. ***Clements*** (1867-1870); last known interment: Benjamin ***Hazelwood*** (d. c.1940) **(29) (31) (34)**
Clements	103 - SE	T13S, R2E, Sec 23	see Fosters Chapel
Cleveland	146 - NW	T12S. R1E, Sec 18	Cleveland Community Cemetery or Cleveland Methodist Cemetery, adjacent to Cleveland United Methodist Church; approximately 575 graves; first known interment: William H. ***Huffstutler*** (1824-1863); ***Adams, Bellenger, Blackwood, Box, Brown, Bryan, Bynum, Copeland, Davidson, Ellis, Head, Johnson, Pass, Posey, Richards, Roberts*** and ***Walker*** are common to this active cemetery **(11) (14) (29) (31) (34)**
Cleveland	147 - NW	T12S, R1W, Sec 13	Cleveland Memorial Garden; a new cemetery with interments beginning in 1994 **(11)**
Cleveland	162 - NW	T12S, R1E, Sec 18	First Baptist Church of Cleveland; a new cemetery of approximately 12 graves **(29) (31)**
Copeland	139 - NW	T12S, R1W, Sec 3	approximately 60 graves; first known interments: John Thomas Jefferson ***Rutherford*** (1760-1840); ***Copeland, Dunn, Hitt, Jenkins, Lumpkin, Rutherford*** and ***Warnick*** are common to this active cemetery **(11) (29) (34)**
Cornelius	149 - SE	T13S, R1E, Sec 2	William Cornelius Family Cemetery; named for Revolutionary War veteran William ***Cornelius*** (d. 1842); first known interment: Lettice ***Cooke*** (1797-1829); the stone of a child, Rufus D. ***Waid*** (d. 1834) is also found among approximately 15 weathered stones **(15) (31)**
County Line	117 - SW	T14S, R2S, Sec 14	County Line Baptist Church; approximately 310 graves; first known interment: Manila Ellen ***Hall*** (1849-1898); ***Alverson, Askew, Calvert, Cannon, Cato, Faucett, Gurley, Hallmark, Hannah, Hayes, Johnson, Kilgore, Lecroy, Little, Martin, Thomas*** and ***Wilson*** are common to this cemetery still in use **(1) (14) (25) (31) (34)**
County Line	134 - SE	T14S, R1E, Sec 15	also known as Phillips Cemetery; 5 marked and approximately 50 unmarked graves; former site of a Primitive Baptist Church; first interment: Rhudolphus ***Curry*** (1880-1881); ***Amos, Blackwell, Craig, Dumas, Owen*** and ***Phillips*** are also found in this cemetery last used in 1939 until an interment in 2012 **(2) (11) (25) (29) (34)**
Cox	14 - NE	T9S, R2E, Sec 21	see Cedar Grove-Johnson
Crump	94 - SW	T13S, R1E, Sec 19	17 graves; first known interment: infant ***Crump*** (d. 1858); last known interment: Uriah Pendleton ***Crump*** (1850-1925); all graves are marked ***Crump*** except two marked ***Deaver*** **(2) (29) (31) (34)**
Curl	33 - NW	T12S, R1W, Sec 7	see Chamblee-Curl
Daileys Chapel	87 - NE	T12S, R1E, Sec 15	Daileys Chapel Independent Methodist Church, established in 1897; approximately 1,000 graves; first known interment: Zion ***Cornelius*** (1819-1850); ***Box, Brown, Cornelius, Davis, Ellis, Faust, Jones, King, McCullough, Reid, Self, Sloan, Whited, Wood*** and ***Wynn*** are common to this active cemetery **(11) (14) (34)**
Dickson	21 - NE	T10S, R2E, Sec 20	see Gunter
Duffee	177 - SW	T13S, R2W, Sec 6	Captain James Knox ***Duffee*** (b. 1837), Martha Allison Gillespie ***Duffee*** (1809-1896), Mary Gordon ***Duffee*** (1844-1920) and Matthew ***Duffee*** (1803-1878) are known to be buried here **(29)**
Easley	89 - SE	T12S, R1E, Sec 28	Easley Church of the Brethren; approximately 125 graves; first known interment: Revolutionary War veteran William M. ***Cornelius*** (1754-1842); ***Crowson, Culler, Cureton, Fox, Going, Goode, Higginbotham, Hill, Jones, Lecroy, Logan, McClellan, McCullough, Petrie, Phillips, Pyle, Robinette, Simon, Thompson, Tidwell, Walker*** and ***Yarbrough*** are also common to this cemetery still in use **(14) (29) (34)**
Ebell	13 - NE	T9S, R2E, Sec 20	former site of Ebel or Ebell Methodist Church; approximately 40 marked graves; first known interment: Josifeem ***Nesmith*** (b. and d. 1856); last known interment: Mary Caroline ***Nesmith*** (1844-1928); ***Barclift, Foust, French, Gilbreath, Vaughn*** and ***Williams*** are also common to this cemetery **(1) (11) (25) (29) (34)**
Ebenezer	129 - NE	T11S, R2E, Sec 2/3	Ebenezer Methodist Church, established in 1880; approximately 535 graves; first known interment: James M. ***Holmes*** (b. & d. 1878); ***Bailey, Ballard, Ballew, Beard, Brown, Bynum, Byrum, Cochran, Danehower, Decker, Ellison, Entrekin, Fountain, Green, Hayden, Huffstutler, Jackson, Kirby, Laughlin, Miller, Noblitt, Ridgeway*** and ***Wright*** are common to this cemetery still in use **(2) (11) (14) (29) (34)**
Edgewood	84 - SW	T13S, R1W, Sec 9	Edgewood Missionary Baptist Church, organized in 1940; approximately 170 graves; interments date from the 1950's; ***Boatright, Clark, Graves, Griffin, Head, Horsley, Huffstutler, Jett, Jones, Laningham, Lollar, Marsh, Reno, Sherrell, Staton*** and ***Tidwell*** are common to this active cemetery **(14) (25) (29) (31) (34)**
Ellison	65 - NE	T11S, R3E, Sec 28	12 marked graves and several unmarked graves; first known interment: Louella or Kouella ***Ellison*** (1870-1875); last known interment: William ***Ellison*** (1838-1919); ***Herring*** and ***Nix*** are also found here **(14) (29) (34)**
Elvester	109 - SW	T14S, R2W, Sec 5	Elvester Baptist Church; approximately 600 graves; first known interment: Deanna (b. 1881) and Sophia (b. 1882) ***White*** (d. Sept. 4, 1884); ***Abel, Adamsom, Bailey, Carr, Gurley, Hardiman, Hart, Hyatt, Landrum, McAnally, Miller, Moon, Ragland, Slatton*** and ***White*** are common to this active cemetery **(14) (29) (34)**
Engle	105 - SE	T13S, R3E, Sec 4	see Mauldin
Fosters Chapel	103 - SE	T13S, R2E, Sec 23	Faith Covenant Church formally known as Foster's Chapel; also known as Foster's Chapel Cemetery and Clements Cemetery; approximately 250 graves; the first interments were four ***Brasher*** children who died in 1859; ***Adamson, Atkinson, Bellew, Clements, Ellis, Gargus, Gladden, Hardwood, Lindsey, Martin, Newton, Parker, Phillips, Sellers*** and ***Strickland*** are common to this cemetery still in use **(14) (29) (34)**
Fowler	169 - NW	T11S, R1W, Sec 35	also called Pullen or Sims Cemetery; a cemetery of 3 marked graves and several unmarked graves; R.M. (1867 or 1869), Laura ***Maxwell*** (no dates), Sarah and Michael ***Bowerman*** (no dates) and Jack A. ***Sims*** (1863-1901); ***Pullen, King*** and ***Maxwell*** are known to be found in the unmarked graves **(29) (31) (34)**
Fowler	170 - NE	T9S, R2E, Sec 27	said to be on the old Godfrey Fowler Homestead; over 50 graves of blacks, Indians and whites; 2 readable stones; Robert B. ***Chandler*** (1870-1902) and Angeline ***Chandler*** (1836-1912) **(31)**
Fowler Springs	44 - NW	T11S, R1E, Sec 31	Fowler Springs Missionary Baptist Church, organized in 1948; approximately 40 graves; a newer cemetery; ***Chambers, Chandler, Haynes*** and ***Posey*** are common to this active cemetery **(11) (25) (29) (34)**
Fridays Crossing	159 - NE	T11S, R2E, Sec 22	Fridays Crossing Missionary Baptist Church, established in 1966; 8 graves; ***Gargus, Watkins*** and ***Pyke*** are found in this new cemetery **(29)**
Gethsemane	160 - SW	T13S, R2W, Sec 22	Gethsemane Baptist Church, organized in 1970; a new cemetery of approximately 25 graves; ***Adams, Artale, Cullwell, Hallmark, Jennings, Lewis, Lord, Myrick***, ***Rhodes*** and ***Stevens*** are found here **(29) (31) (34)**
Gibbs Chapel	48 - NE	T10S, R1E, Sec 36	Gibbs Chapel Church; approximately 625 graves; first known interment: Matthew J. ***Brown*** (1836-1863); ***Allison, Ashworth, Beasley, Brown, Elrod, Emery, Fant, Foster, Gibbs, Graves, Gunter, Little, McAbee, Morris, Smith, Stracener*** and ***Towns*** are common to this cemetery still in use **(2) (11) (14) (29) (34)**
Gilbreath	14 - NE	T9S, R2E, Sec 21	see Cedar Grove-Johnson
Glasscock Cove	176 - SW	T12S, R2W, Sec 34	also called Rogers Family Cemetery or Glasscock-Rogers; 6 marked and 22 unmarked graves; Samuel ***Rogers*** (1833-1911), Delilah Eaton ***Rogers*** (1838-1893) and the infant son of John and Nancy ***Thompson*** (b. & d. 1885); Ruth Eaton ***Johnson*** lies in an unmarked grave; the cemetery has returned after 100 years of inactivity with the interment of Tim Williams (1940-2010) **(4) (13) (31) (34)**
Glover	99 - SE	T12S, R2E, Sec 35	see Antioch
Graves	42 - NE	T11S, R1E, Sec 15	approximately 115 graves; first known interment: Alexander ***Martin*** (1876-1877); ***Allen, Barwick, Campbell, Cornelison, Cornelius, Dunn, Graves*** and ***Massey*** are common to this cemetery still in use **(14) (29) (34)**
Graves	43 - NW	T11S, R1W, Sec 24	a family cemetery of approximately 30 graves, many unmarked; first known interment Challie P. ***Graves*** (1878-1879); ***Burnett, Graves, Melton*** and ***Smith*** are common to this cemetery still in use **(11) (29) (34)**

Cemetery	Locale	Location	Church Affiliation and Remarks
Graves	143 - NE	T10S, R1E, Sec 25	no marked graves **(11)**
Graves Gap	81 - SW	T13S, R2W, Sec 4	Graves Gap Church; approximately 350 graves; first known interment: James W. ***Swann*** (1883-1884); ***Armstrong, Beason, Copeland, Crow, Dabbs, Franklin, Gossett, Graves, Hays, Hogeland, Jacobs, Johnson, Justice, Lewis, Reid*** and ***Swann*** are common to this cemetery still in use **(14) (29) (34)**
Greens Chapel	88 - SW	T12S, R1W, Sec 25	Greens Chapel Cumberland Presbyterian Church; approximately 625 graves; first known interment: James ***Reid*** (1796-1866); ***Allred, Blackwood, Blair, Bullard, Cates, Faulkner, Gilliland, Green, Hawkins, Hayes, Hazelrig, Hollingsworth, Johnson, Patterson, Peppers, Phillips, Reid, Ridgeway, Sanders, Sherrer, Stephenson, Tidwell, Walker*** and ***Watson*** are common to this cemetery still in use **(14) (29) (34)**
Guinns Cove	75 - NW	T12S, R2W, Sec 14	Guinn Church or currently known as Friendship Baptist Missionary Church; approximately 200 graves, many unmarked; several markers for Revolutionary War and War of 1812 veterans; first known interment: John ***Livingston*** (1756-1826); ***Bales, Cobb, Cox, Fannin, Graves, Green, Hogeland, Jet, Johnson, Kelton, McAnnally, Pannell, Price, Reno*** and ***Whaley*** are common to this active cemetery **(11) (29) (34)**
Gum Springs	165 - NW	T11S, R1W, Sec 29	see Mount New Hope
Gunter	29 - NE	T10S, R2E, Sec 27	7 graves; the only marked grave is that of Joseph ***Gunter*** (1870-1878); ***Barnes*** and ***Gibbs*** are also known to be found here **(37)**
Gunter	21 - NE	T10S, R2E, Sec 20	known locally as Dickson or Harris Cemetery; approximately 25 graves, most unmarked; first known interment: Lucinda J. ***Gunter*** (d. 1864); ***Brasseale*** and ***Harris*** also appear on the marked stones **(11) (31)**
Hardshell	59 - NE	T12S, R2E, Sec 11	see Old Mount Moriah (No. 59)
Harmony	64 - NE	T11S, R3E, Sec 29	Harmony Missionary Baptist Church, est. 1851; approximately 250 graves; first known interment: infant ***Saye*** (b. & d. 1856); ***Bates, Beasley, Brooks, Butts, Cox, Ellison, Going, Hansard, Jones, Nix, Oden, Payne, Saye, Skillman, Snell, Spradlin*** and ***Whitley*** are common to this cemetery still in use **(14) (25) (34)**
Harmony	107 - SW	T14S, R4W, Sec 3	Harmony Baptist Church; approximately 175 graves; first known interment: J. R. ***Camble*** (1792-1863); ***Allbritten, Ballenger, Cambel, Cox, Griffith, House, McCarn, McNeal, Miller, Purcell, Robbins, Robins, Ryan, Shipp, Sloan*** and ***Wilson*** are common to this cemetery still in use **(6) (8) (14) (25) (29) (34)**
Harrell	72 - SW	T13S, R3W, Sec 13	approximately 16 graves; first known interment: infant ***Harrell*** (d. 1862); last known interment: Sarah C. ***Harrell*** (1838-1903); ***Campbell, Faust, Foust, Gamble, Moss*** and ***Willoughby*** are also found here **(29)**
Harris	21 - NE	T10S, R2E, Sec 20	see Gunter
Harris	66 - NE	T11S, R3E, Sec 31	***Harris*** family cemetery; 4 marked and 1 unmarked graves; first known interment: James H. ***Harris*** (1846-1868) **(11) (29)**
Hayden	74 - SW	T13S, R2W, Sec 21	Hayden Church of God, a large cemetery; first known interment: Tullie T. ***Higginbotham*** (1909-1917); ***Armstrong, Caldwell, Cato, Gossett, Hayes, Hays, Holt, Little, Love, Lowery, McAnnally, Mickle, Reid, Speegle, Standridge, Turner*** and ***Wall*** are common to this cemetery still in use **(11) (14) (29) (34)**
Hayes	68 - NE	T12S, R3E, Sec 6	Alex L. ***Hayes*** (1852-1940) and Sarah ***Hayes*** (1865-1950) **(29)**
Hays	86 - SW	T13S, R2W, Sec 27	Hays Church, also spelled Hayes; also known as the Calvert and Armstrong Cemetery; approximately 320 graves; first known interment: T. W. ***Neely*** (1812-1857); ***Armstrong, Blaikie, Brown, Calvert, Hayes, Hays, Holt, Morgan, Neely, Reid, Russell*** and ***Wooten*** are common to this cemetery still in use **(3) (14) (29) (34)**
Hendrix	53 - NE	T11S, R1E, Sec 19	Hendrix Church
Highmound	27 - NE	T10S, R2E, Sec 24	Highmound Baptist Church; also known as Pleasant Ridge Cemetery and Nash Family Cemetery; approximately 160 graves; first known interment: Arley D. ***Padan*** (1893-1912); ***Bain, Barnes, Fountain, McCray, Nash, Ragsdale*** and ***Stephens*** are common to this cemetery still in use **(14) (29) (32) (34)**
High Rock	76 - SW	T12S, R1W, Sec 30	High Rock Congregational Methodist Church, organized in 1908; approximately 415 graves; first known interment: Mary Lettie Jane ***Green*** (1879-1907); ***Armstrong, Best, Culwell, Davis, Dutton, Garland, George, Green, Hale, Hallmark, Hayes, Hays, Herndon, Jett, Johnson, Lively, Marsh, Nix, Reno, Thomas, Thompson, Shadrix, Staton*** and ***Washburn*** are common to this cemetery still in use **(14) (25) (34)**
Holland	26 - NE	T10S, R2E, Sec 13	also known as Hollind Cemetery; approximately 7 marked and 10 unmarked graves; first known interment: Robert ***Hollind*** (1813-1874); last known interment: William B. ***Owens*** (1845-1907); ***Holland*** is also found here **(19) (29)**
Hollind	26 - NE	T10S, R2E, Sec 13	see Holland
Holston Chapel	114 - SW	T14S, R2W, Sec 14	Holston Chapel Methodist Church; approximately 50 marked graves; first known interment: Leila Ann ***Coleman*** (1878-1881); ***Hanby, Holston, Martin, Smith*** and ***Taylor*** are found in this active cemetery **(29) (32)**
Hood	52 - NE	T11S, R1E, Sec 24	also known as The Jones Family Cemetery, renamed for William Thompson Hood, a Captain in the Confederate Army; approximately 575 graves; first known interment: Eunica ***Jones*** (1805-1821); ***Allison, Allred, Bales, Beason, Bellenger, Bicknell, Blackwood, Brooks, Brown, Carroll, Copeland, Cox, Fowler, Green, Handley, Hawkins, Helms, Hendricks, Hood, Jones, Moorehouse, Murray, Prestidge, Ray, Sherrer, Stricklin, Timmerman*** and ***Wilson*** are common to this cemetery still in use **(2) (14) (29) (34)**
Hopewell	9 - NE	T9S, R2E, Sec 18	Hopewell Missionary Baptist Church; approximately 620 graves; first known interment: Infant ***Phillips*** (b. and d. 1881); ***Askea, Bailey, Baker, Bannister, Black, Brown, Bryan, Collins, Cox, Doyle, Feemster, Fortenberry, French, Gaddis, Hallmark, Hamby, Haney, Holaway, Lankford, Malone, Maze, McWhorter, NeSmith, Philips, Smith, Stone*** and ***Wilks*** are common to this cemetery still in use **(2) (11) (14) (29) (34)**
Hopewell	104 - SE	T12S, R3E, Sec 30	Hopewell Primitive Baptist Church; approximately 365 graves; first known interment: Penn ***Lanier*** (1887-1903); ***Bryan, Clevenger, Cooper, Epperson, Galbreath, Gilliland, Green, Hardman, Hill, Lowe, Moody, Phillips, Puckett, Reeves, Robbins*** and ***Walker*** are common; still in use **(11) (14) (29) (32) (34)**
Hopewell	120 - SW	T14S, R1W, Sec 34	see Village Springs
Hudson	92 - SW	T13S, R1W, Sec 11	also known as Brown-Hudson Cemetery, approximately 20 marked and numerous unmarked graves; first known interment: Rebecca ***Hanby*** (1818-1822); last known interment: T.C. ***Glasscock*** (1837-1921); ***Hudson*** and ***Mullins*** are common to this cemetery **(2) (11) (32)**
Jones Family	52 - NE	T11S, R1E, Sec 24	see Hood Cemetery
Lamb	49 - NE	T11S, R2E, Sec 10	5 marked graves and several unmarked graves; first known interment: J. A. ***Wynn*** (1847-1874); last known interment: Allen ***Whitley*** (1806-1890); ***Hicks*** and ***Wynn*** are also known to be found here **(29) (34)**
Lebanon	57 - NE	T12S, R2E, Sec 10	Lebanon United Methodist Church, organized in 1866; approximately 550 graves; first known interment: Euterpsy ***Murphree*** (1808-1874); ***Addington, Allgood, Amberson, Bailey, Bynum, Chandler, Daily, Foster, Horton, Morton, Murphree, Whitley*** and ***Young*** are common to this cemetery **(11) (14) (25) (29) (34)**
Lees Chapel	124 - SE	T14S, R1E, Sec 20	Lees Chapel United Methodist Church, organized in 1884; approximately 525 graves; first known interment: Icy J. ***Horsley*** (1887-1891); ***Armstrong, Braden, Brown, Buckner, Butler, Calvert, Costlow, Farmer, Gamble, Geeters, Glasscox, Hallman, Harris, Holmes, Horsley, Huffstutler, Jones, Kimbrough, Knight, Lindsay, McGowan, Mullins, Smith*** and ***Tyler*** are common to this active cemetery **(14) (25) (32) (34)**
Liberty	97 - SE	T12S, R2E, Sec 31	also known as Oneonta City Cemetery, approximately 970 graves; first known interment: Moses ***Cornelius*** (1781-1846); ***Brice, Bynum, Carnes, Clowders, Collett, Cornelius, Hyatt, Ingram, Jones, Lowry, Payne, Stephens, Towers*** and ***Whited*** are common to this cemetery still in use **(14) (29)**
Liberty Hill	141 - NE	T11S, R1E, Sec 23	Liberty Hill Baptist Church, organized 1882; approximately 325 graves; first known interment: Eloise ***LaRue*** (1937-1938); ***Bales, Bicknell, Bullard, Claburn, Dunn, Elrod, Graves, Hollis, Masey, McConnell, McBrayer, Sullins, Taylor, Thomas, Weaver*** and ***Wood*** are common to this active cemetery **(14) (29) (34)**
Love	166 - SW	T14S, R1W, Sec 8	Tyre D. ***Love*** (1805-1868), Thomas ***Melvin*** (1816-1877), Sarah Drusilla Jane ***Self*** (1833-1854), Nancy Jane Johnson ***Self*** (1822-1860) and 2 ***Self*** infants (one b. & d. 1849 and dates unknown for the other) **(24) (34)**

Cemetery	Locale	Location	Church Affiliation and Remarks
Love Chapel	116 -SW	T14S, R2W, Sec 13	approximately 15 graves; first known interment: Robert H. ***Love*** (1852-1888); last known interment: Dewey F. ***McKinney*** (1907-1986); ***Fairley, Morton, Nash*** and ***Prince*** are also common to this cemetery **(14) (29) (32)**
Macedonia	102 - NE	T10S, R2E, Sec 11	the graves of Charity C. ***Frachiseur*** (1852-1891), Martha A. ***Roberts*** (1853-1897), John W. ***Roberts*** (1843-1911) and John ***Smith*** (1821-1884) **(14)**
Marsh	145 - SW	T13S, R1W, Sec 27	approximately 40 graves; first known interment: Ollin Brice ***Marsh,*** Jr. (b. & d. 1932); ***Causey, Elrod, Mass, McKinely, Tanner, Walker, Webb*** and ***Westbrook*** are found in this cemetery still in use **(11) (29) (30) (34)**
Mauldin	105 - SE	T13S, R3E, Sec 4	also known as Engle Cemetery; approximately 75 graves; first known interment: Francis ***Engle*** (1857-1906); ***Bellew, Miller, Smith, Southern, Tucker*** and ***Washburn*** are also common to this active cemetery **(3) (32)**
Mead	151 - NW	T10S, R1E, Sec 11	Mary ***Mead*** (1837-1906) along with several unmarked graves thought to be of the ***Sterling*** family **(29)**
Mehearg	90 - SE	T12S, R1E, Sec 33	see Chitwood-McDonald
Merrill	135 - SW	T13S, R2W, Sec 20	see Providence
Miller	173 - NE	T10S, R3E, Sec 32	Robert Miller Cemetery or Miller Pine Thicket Cemetery; Isaac D. ***Cook*** (1849-1878), Robert ***Miller*** (1799-1876), Susannah Broadwell ***Miller*** (1804-1864) and Nancy Miller ***Scott*** (1835-1863) are found here **(34)**
Moore	70 - SW	T13S, R2W, Sec 7	also known as Old Top Cemetery; 12 graves; first known interment: Adrain ***Robinson*** (1848-1874); ***Moore*** is also found in this cemetery still in use **(29) (34)**
Mount Carmel	61 - NE	T11S, R3E, Sec 4	Mount Carmel Methodist Church; approximately 350 graves; first known interment: Thomas O. ***King*** (b. & d. 1890); ***Blackerby, Brasseale, Brooks, Brown, Casey, Cooper, Cowart, Franklin, Gillilan, Goble, Griffin, Gunnels, Hill, Hensley, Ingram, Lancaster, Lee, Lindsay, McGlaughn, Murphree, Odum, Ponder, Pratt, Sloan, Smart, Snead, Thomas*** and ***Wilemon*** are common to this cemetery still in use **(14) (29) (34)**
Mount Carmel	100 - SE	T13S, R2E, Sec 3	Mount Carmel Baptist Church; approximately 430 graves; first known interment: Tab C. ***King*** (1918-1944); ***Adamson, Beasley, Bellew, Brand, Cornelius, Fortner, Gargus, Gilliland, Gladden, Harvey, Hicks, Jordan, Logan, Southern, Tidwell*** and ***Tolbert*** are common to this active cemetery **(11) (14) (29) (34)**
Mount Ebell	95 - NE	T12S, R2E, Sec 18	Mount Ebell Community Church; approximately 170 graves; first known interment: infant ***Self*** (b. & d. 1880); ***Battles, Box, Jones, Logan, Murphree, Self, Walker*** and ***Weston*** are common to this cemetery still in use **(11) (14) (29) (32)**
Mount Hebron	5 - NW	T10S, R1E, Sec 31	Mount Hebron Baptist Church; approximately 425 graves; first known interment: Othell ***Kirkland*** (1912-1915); ***Barnett, Black, Brown, Calloway, Denny, Floyd, Gossett, Haynes, Helms, Kirkland, McCutchen, Mead, Mooney, Sivley, Stephens*** and ***Underwood*** are common to this cemetery still in use **(14) (29) (34)**
Mount Hebron	7 - NW	T10S, R1E, Sec 31	Mount Hebron Church of God; the graves of Watt ***Yates*** (1925-1983) and Lucille C. ***Yates*** (1926-1986), married in 1941 **(11) (32)**
Mount Joy	46 - NE	T12S, R1E, Sec 5	Mount Joy Primitive Baptist Church; approximately 425 graves; first known interment: Elizabeth ***Cornelius*** (1821-1888); ***Blackwood, Bryan, Cornelius, Garrison, Gibson, Henderson, Hill, Hogeland, McClellan, Pannell, Parrish, Pate, Screws*** and ***Stephens*** are common to this cemetery still in use **(1) (14) (29) (34)**
Mount New Hope	165 - NW	T11S, R1W, Sec 29	also known as Gum Springs Primitive Baptist Church Cemetery; 13 graves; first known interment: Sarah ***Ratliff*** (1827-1862); last known interment: Mary F. ***Barnes*** (1847-1910); ***Chamblee, Foster, Foust, Hendricks, Herndon, Murphree, Price*** and ***Putman*** are also known to be found here **(29) (34)**
Mount Pisgah	132 - SE	T13S, R1E, Sec 15	see Tidwell
Mount Tabor	32 - NW	T11S, R1W, Sec 33	approximately 775 graves; first known interment: Jane K. ***Musgrove*** (1823-1826); ***Adams, Alldredge, Arnold, Ballew, Bannister, Bryson, Bullard, Busler, Chamblee, Cole, Copeland, Cox, Dunn, Fowler, Grigsby, Hitt, Holcomb, Jones, Killion, King, Moore, Morris, Murphree, Musgrove, Parvin, Putman, Ratliff, Roberts, Starns, Walker*** and ***Warren*** are common to this cemetery still in use **(4) (14) (29) (34)**
Mount View	171 - SW	T14S, R4W, Sec 1	Mount View Church
Mount Zion	31 - NW	T11S, R2W, Sec 25	Mount Zion Nazarene Church; approximately 120 graves; first known interment: Dimple ***Parker*** (1905-1908); ***Andrews, Birkhimer, Bryant, Davis, Duckett, Harris, Holcomb, Jones, Mickle, Parker, Parson, Plunkett, Price, Starnes, Stevens*** and ***Thomas*** are common to this cemetery still in use **(14) (29) (31) (34)**
Mount Zion	55 - NE	T11S, R2E, Sec 34	see Painter
Mount Zion	163 - NE	T11S, R2E, Sec 10	Mount Zion Church of God; ***Bailey*** and ***Williams*** are found in this new and active cemetery **(34)**
Mountain Grove	38 - NW	T11S, R1W, Sec 11	Mountain Grove Baptist Church; also known as South Cemetery; approximately 625 graves; first known interment: L. J. ***South*** (b. & d. 1855); ***Ayers, Bradford, Breedlove, Butts, Cargo, Dingler, Green, Loyd, McRae, Pinyan, Smith, South*** and ***Stewart*** are common to this cemetery still in use **(14) (16) (29) (34)**
Mulberry	30 - NW	T11S, R1W, Sec 18	Mulberry Baptist Church; approximately 225 graves; first known interment: Artie Adeline ***Absher*** (1839-1887); ***Abshear, Barnes, Bice, Bradford, Chamblee, Crumbley, Dial, Gable, Giles, Hathcock, Heptinstall, Holcomb, Killian, Little, McAlpine, Newman, Peoples*** and ***Price*** are common to this active cemetery **(34)**
Nash Family	27 - NE	T10S, R2E, Sec 24	see Highmound
Nation	37 - NE	T11S, R1E, Sec 9	see Old Siloam
Nectar	77 - SW	T12S, R1W, Sec 27	Nectar Congregational Methodist Church, also known as Nectar Park Cemetery, approximately 1,000 graves; first known interment: William ***Walker*** (1762-1840) Revolutionary War veteran, Tandy ***Waler*** (1760-1843) Revolutionary War veteran, Hezekiah ***Posey*** (1751-1852) Revolutionary War veteran, Charles ***Holt*** (no dates) Revolutionary War veteran (all located across the road from the cemetery); ***Abel, Adams, Adcock, Agnew, Armstrong, Branham, Bullard, Chambers, Clayton, Doty, Garren, Green, Grigsby, Hayes, Horton, Marsh, Smith, Standridge*** and ***Tidmore*** are common to this large and active cemetery **(14) (29) (34)**
Nectar Park	77 - SW	T12S, R1W, Sec 27	see Nectar
NeSmith	16 - NE	T10S, R2E, Sec 4	also known as Pleasant Valley Cemetery and Strawpens Cemetery; approximately 125 graves; first known interment: Clarecey C. ***Nixon*** (1853-1854); ***Bailey, Brown, Gunter, Hobson, LaRue, Lowery, McCollum, Morton, Nelson, NeSmith, Nixon*** and ***Staton*** are common to this active cemetery **(2) (12) (29) (34)**
New Bethel	128 - NE	T10S, R2E, Sec 36	New Bethel Baptist Church, also known as Bethel Church; approximately 700 graves; first known interment: infant ***Holmes*** (b. & d. 1880); ***Beshears, Boring, Brasswell, Criswell, Dyer, Fleming, Fountain, Greer, Holmes, Miller, Pridmore, Ratliff, Snead*** and ***Webb*** are common to this cemetery still in use **(2) (14) (29)**
New Emmaus	62 - NE	T11S, R3E, Sec 17	New Emmaus Baptist Church; approximately 200 graves; first known interment: Leanerv ***Tidwell*** (1892-1895); ***Anderson, Blackmon, Compton, Cook, Duke, Inmon, Jackson, Long, McGlaughn, Nichols, Pearman, Phillips, Rains, Snead, Watkins*** and ***Young*** are common to this active cemetery **(2) (14) (29) (34)**
New Hope	125 - SE	T14S, R2E, Sec 12	New Hope Church, also known as Mountain New Hope Church; first known interment: Oma ***Cook*** (1870-1895); ***Brown, Bryant, Butler*** and ***England*** are common to this cemetery still in use **(14)**
New Hope	126 - SE	T14S, R1E, Sec 12	New Hope Methodist Church; approximately 250 graves; first interment: Daniel ***Butler*** (1839-1891); ***Brown, England, Fox, Greathouse, Harp, Head, Morgan, Owen, Smith*** and ***Waid*** are also found here **(29) (32)**
New Hope	144 - NW	T11S, R1W, Sec 22	also known as Mount New Hope Primitive Baptist Church; approximately 13 graves; first known interment: Sarah ***Ratliff*** (1821-1862); last known interment: Mary F. ***Barnes*** (1847-1900); ***Herndon*** and ***Price*** are also found here **(11) (23)**
New Lebanon	8 - NE	T10S, R1E, Sec 33	see Blue Springs
New Mount Moriah	54 - NE	T11S, R2E, Sec 22	Mount Moriah Church; approximately 850 graves; first known interment: William ***Troop*** (1757-1831), Revolutionary War veteran; Calvin ***Waid*** (1758-1837), Revolutionary War veteran; David ***Weldon*** (1758-1837), Revolutionary War veteran; Edward ***Doyle*** (1757- 1841), Revolutionary War veteran; ***Adams, Alexander, Allred, Beasley, Bradberry, Brothers, Chandler, Epperson, Gilliland, Harris, Harvey, Hughes, Herring, Kent, Moore, Ratliff, Thompson*** and ***Whitworth*** are common to this cemetery still in use **(29) (34)**

Cemetery	Locale	Location	Church Affiliation and Remarks
Oak Forest	131 - NW	T12S, R2W, Sec 14	the graves of Luke ***Davis*** (1837-1887), Revolutionary War veteran Lewis ***Davis*** (1763-1842) and Joseph S. ***Culwell*** (1842-1890) are found in this very remote cemetery **(11) (29)**
Oak Grove	41 - NE	T11S, R1E, Sec 16	Oak Grove Methodist Church; approximately 180 graves; first known interment: Edgar J. ***Thomas*** (b. & d. 1896); ***Beal, Bowers, Cheney, Good, Thomas*** and ***Weaver*** are common to this cemetery still in use **(14) (29)**
Oak Grove	80 - SW	T12S, R2W, Sec 36	Oak Grove Missionary Baptist Church; approximately 450 graves; first known interment: W. D. ***Walker*** (1820-1888); ***Armstrong, Brazeel, Culwell, Dutton, Hardin, Harkness, Hogeland, Johnson, McAnnally, Pannell, Price, Skinner, Swann, Thomas*** and ***Walker*** are common to this cemetery still in use **(14) (29) (34)**
Oak Hill	98 - SE	T12S, R2E, Sec 31	a large municipal cemetery of over 3,500 graves; ***Allen, Amberson, Brown, Buckner, Bynum, Fendley, Fowler, Harris, Moody, Smith, Tidwell*** and ***Whited*** are common to this active cemetery **(11) (14) (34)**
Old Compton	121 - SW	T14S, R1W, Sec 28	approximately 40 graves, many unmarked; ***Brewster, Byner, Dickson, Dixon, Franklin*** and ***Harrell*** are common to this cemetery still in use **(11) (34)**
Old Mount Moriah	58 - NE	T12S, R2E, Sec 11	graves identified by mounds of rocks **(1)**
Old Mount Moriah	59 - NE	T12S, R2E, Sec 11	also called Hardshell Cemetery approximately 45 marked and 35 unmarked graves; first known interment: Mary ("Molly") Bullard ***Marshbanks*** (1753?-1823); last known interment: J. T. ***Smith*** (1822-1917); ***Alexander, Allgood, Bynum, Foster, Huey, Murphree*** and ***Stephens*** are also found here **(1) (20) (29) (30) (34)**
Old Siloam	37 - NE	T11S, R1E, Sec 9	former site of Siloam Primitive Baptist Church; also known as Nation Cemetery; approximately 30 graves; first known interment: Edward ***Nation*** (1775-1845); last known interment: Mahala ***Bynum*** (1830-1909); ***Allgood, Bales, Choren, Dunn, Huffstutler, Keen, Reid*** and ***Scott*** are also found here **(11) (21) (29) (32) (33) (34)**
Old Top	70 - SW	T13S, R2W, Sec 7	see Moore
Oneonta City	97 - SE	T12S, R2E, Sec 31	see Liberty
Painter	55 - NE	T11S, R2E, Sec 34	also known as Mount Zion cemetery; 30 graves; first known interment: Jane Battles ***Painter*** (1834-1899); last known interment: Adolphus S. ***Rodgers*** (1863-1930); ***Battles, Fells, Gilliland, Reed, Rodgers,*** and ***Smith*** are also found here **(7) (11) (29) (34)**
Peep Crack	110 - SW	T14S, R3W, Sec 1	see Stewart Chapel
Philadelphia	111 - SW	T13S, R1W, Sec 30	Philadelphia Missionary Baptist Church; approximately 300 graves; first known interment: R. Cela Riney ***White*** (1858-1890); ***Avery, Bentley, Brakefield, Calvert, Colvert, Hays, Higginbotham, Holcombe, Huffstutler, Love, Palmer, Peek, Reid, Statham*** and ***Wasburn*** are common to this cemetery still in use **(14) (29) (34)**
Phillips	134 - SE	T14S, R1E, Sec 15	see County Line
Pine Bluff	93 - SW	T13S, R1W, Sec 14	Pine Bluff Missionary Baptist Church; approximately 700 graves; first known interment: Margaret ***Price*** (1858-1883); ***Anderson, Fendley, Little, Marsh, McCay, McDill, Neely, Patterson, Ratliff, Reid, Robinett, Rutherford, Talley*** and ***Tidwell*** are common to this large and active cemetery **(11) (14) (25) (30) (32) (34)**
Pine Grove	67 - NE	T11S, R3E, Sec 32	Pine Grove Methodist Church; approximately 125 graves; first known interment: Ida Buena ***Copeland*** (1904-1905); ***Bryan, Bynum, Fells, Franklin, Hill, Jones, Laughlin, Maynor, Nimmons, Ragsdale, Sims, Starkey, Thompson, Wallace*** and ***Wolfe*** are common to this active cemetery **(11) (14) (29) (32) (34)**
Pleasant Grove	24 - NE	T10S, R 2E, Sec 13	approximately 670 graves; first known interment: William ***Mardis*** (1762-1802) Revolutionary War veteran; ***Baker, Brown, Buckelew, Burgett, Cleveland, Copeland, Frachiseur, Green, Gunter, Holt, Kimberly, Malone, Owen, Robbins, Roberts*** and ***Wheeler*** are common to this cemetery still in use **(14) (29) (34)**
Pleasant Grove	112 - SW	T14S, R2W, Sec 1	Pleasant Grove Methodist Church; approximately 110 graves; first known interment: Elisha H. ***Burgett*** (1814-1870); ***Burgett, Cook, Doss, Garner, Hallmark, Hayes, Hays, Huffstutler, McCay, Player, Powell, Reid, Smith, Stancil, Turner, Wade, Walker*** and ***Winkles*** are common to this cemetery still in use **(14) (29) (34)**
Pleasant Hill	17 - NE	T10S, R2E, Sec 9	Pleasant Hill Church; approximately 90 graves; first known interment: Samuel ***Hudson*** (1838-1860); ***Barnes, Burton, Culwell, Gibson, Mardis*** and ***Parsons*** **are** also common to this cemetery still in use **(2) (29) (34)**
Pleasant Hill	34 - NW	T11S, R1W, Sec 30	Pleasant Hill Free Will Bapstist Church; approximately 40 graves; ***Ballard, Culwell, Davis, Ganus, Hale, Helms, Holcomb, Morgan, Putman*** and ***Starnes*** are common to this new and active cemetery **(29) (34)**
Pleasant Mount	175 - SW	T14S, R1W, Sec 24	Pleasant Mount Baptist Church Cemetery; approximately 320 graves; first known interment: Donald ***Hampton*** (b. & d. 1903) ***Ash, Brady, Branham, Brooks, Brown, Bryant, Gamble, Glasscock, Hampton, Horsley, Horton, Knight, Millwood, Mize, Perrin, Smith*** and ***Sullivan*** are common to this active cemetery **(34)**
Pleasant Ridge	27 - NE	T10S, R2E, Sec 24	see Highmound
Pleasant Valley	16 - NE	T10S, R2E, Sec 4	see NeSmith
Providence	135 - SW	T13S, R2W, Sec 20	Providence Church; also called Merrill Cemetery; approx.125 graves; first known interment: Nathan ***Yarbrough*** (1816-1856); ***Blaikie, Culwell, Hays, Jett, Majors, McKenzie, Merrill, Reno, Russell, Skinner, Smith, Thomas, Weese, Wysocki*** and ***Yarbrough*** are common to this cemetery still in use **(14) (29) (34)**
Pullen	169 - NW	T11S, R1W, Sec 35	see Fowler
Red Hill	108 -SW	T13S, R4W, Sec 35	Red Hill Church of God; 15 marked and 11 unmarked graves; first known interment: Floy C. ***Gunn*** (1896-1949); ***Cameron, Crane, Harris, Higgins, Tipton*** and ***Tolbert*** are also found in this active cemetery **(8) (29)**
Reid	130 - NE	T12S, R1E, Sec 8	former site of a Methodist Church; 5 marked graves and 42 rock marked graves; first interment: Silas R. ***Reid*** (1862-1881) ***Foust*** and ***Huffstutler*** also found here **(2) (22) (29)**
Reid's Gap	178 - SW	T13S, R3W, Sec 27	approximately 35 graves; first known interment: George W. ***Reid*** (1834-1890); ***Folse, Kerns, McPherson, Sapp*** and ***Vaughn*** are also found in this active cemetery **(29) (34)**
Remlap	123 - SW	T14S, R1W, Sec 13	Remlap Methodist Church, established in 1837; over 900 graves; first known interment; War of 1812 veteran, Elijah C. ***Cowden*** (1790-1837); ***Abbott, Allred, Armstrong, Baggett, Bailey, Bishops, Black, Brown, Campbell, Cosby, Cowden, Cornelius, Cosby, Crouch, Elkins, Ellis, Elrod, Eubanks, Greer, Hallmark, Hendricks, Higginbotham, Hill, Hullett, Johnson, Latham, Little, Logan, Palmer, Posey, Reese, Self, Sims, Smith, Sullivan, Wells*** and ***Young*** are common to this active cemetery **(2) (14) (25) (29) (34)**
Ricetown Chapel	138 - SW	T13S, R3W, Sec 4	Ricetown Chapel, built in 1950; approximately 175 graves; first known interment: Revolutionary War veteran John David ***Files*** (1761-1838); Revolutionary War veteran Charles ***Campbell*** (1757-1839); Revolutionary War veteran Moses ***Payne*** (1762-1841); Revolutionary War veteran Jeremiah ***Files*** (no dates); ***Allred, Burdette, Campbell, Clark, Cox, Crabtree, Dial, Dorsey, Fannin, Files, Frye, Gardner, Headrick, Henderson, James, Parsons, Reid, Rice*** and ***Sanders*** are common to this cemetery still in use **(5) (8) (14) (25) (29) (34)**
Roberts	22 - NE	T10S, R1E, Sec 13	also known as Sivley Cemetery; approximately 35 graves; first known interment: R. ***Mullins*** (b. & d. 1848); ***Alldredge, Anderton, Chaney, Hall, Roberts*** and ***Silvey*** are common to this cemetery **(11) (29) (34)**
Robin Hill	172 - SE	T13S, R2E, Sec 1	Robin Hill Missionary Baptist Church; a new and active cemetery **(34)**
Rock Springs	2 - NE	T10S, R1E, Sec 16	Rock Springs United Methodist Church; approximately 975 graves; first known interment: Edmond Bagby ***Coffey*** (1831-1863); ***Alexander, Alldredge, Burgess, Campbell, Chapman, Craft, Denney, Earl, Gober, Helms, Hipp, Jeffries, McKleroy, Mead, Millwood, Mount, Neal, Neel, Privett, Roberts, Sivley, Smith, Sterling, Storey, Williams*** and ***Yates*** are common to this active cemetery **(2) (11) (12) (14) (29) (34)**
Roswell	11 - NE	T9S, R1E, Sec 24	
Roswell Creek	1 - NE	T9S, R1E, Sec 33	Roswell Creek Baptist Church; approximately 500 graves; first known interment: Asa ***Griffin*** (d. 1881 at 58 years); ***Barnett, Bradley, Cason, Elrod, Freeland, Goble, Glass, Gresham, Hale, Martin, Miller, Murphree, Powell, Shedd, Teague*** and ***Walker*** are common to this cemetery still in use **(2) (12) (14) (29) (34)**
Rufty	152 - SW	T13S, R1W, Sec 26	the graves of Dr. Samuel ***Rufty*** (d. 1884 at 65 years) and Jane ***Rufty*** (d. 1877 at 53 years) **(29)**
Salem	19 - NE	T10S, R2E, Sec 18	Salem Primitive Baptist Church; approximately 450 graves; first known interment: Andrew ***Alldredge*** (1782-1848); ***Alldredge, Ballew, Barnett, Gunter, Harris, Hensley, Hyatt, Lewis, Mangum, Martin, Moon, Pettit, Scales, Scott, Shelton, Suttles*** and ***Yancey*** are common to this cemetery still in use **(2) (11) (14) (29) (34)**

Cemetery	Locale	Location	Church Affiliation and Remarks
Sargent	113 - SW	T14S, R1W, Sec 6	Est. 1881; approximately 45 marked graves and 25 unmarked graves; first known interment: Jennetty D. ***Sargent*** (1880-1881); ***Broadhead, Hayes, Love, Morton*** and ***Sargent*** are common to this cemetery **(29)**
Shady Grove	10 - NE	T9S, R1E, Sec 24	Shady Grove Missionary Baptist Church; approximately 40 graves in a new cemetery; ***Baird, Bozeman, Brown, Chumley, Gallop, Hardy, Madden, Puckett, Stone*** and ***Wood*** are found here **(1) (11) (29) (34)**
Sheppard	4 - NE	T10S, R1E, Sec 29	this cemetery has been lost to agricultural activity **(11)**
Shiloh	101 - SE	T13S, R1E, Sec 13	also known as Chepultepec Cemetery; approximately 290 graves; first known interment: Cassander Algood ***Major*** (1813-1843); ***Allgood, Armstrong, Bellew, Buse, Clowdus, Ellis, Hartley, Hendricks, Hoagland, Hollingsworth, Murphree, Pate, Sims, Smith, Tidwell*** and ***Woodard*** are also found here **(2) (29) (34)**
Shoal Creek	79 - SW	T12S, R1W, Sec 32	Shoal Creek Missionary Baptist Church; approximately 15 graves in a new cemetery; ***Baggett, Bradshaw, Herndon, Palmer, Smith*** and ***Walker*** are found here **(29) (34)**
Sims	169 - NW	T11S, R1W, Sec 35	see Fowler
Sivley	22 - NE	T10S, R1E, Sec 13	see Roberts
Smith	158 - NW	T10S, R1E, Sec 2	the graves of Charity C. ***Frachiseur*** (1852-1891), John W. ***Roberts*** (1843-1911), Martha A. ***Roberts*** (1853-1897) and John ***Smith*** (1821-1884) along with several unmarked graves **(29)**
South	38 - NW	T11S, R1W, Sec 11	see Mountain Grove
Stewarts Chapel	110 - SW	T14S, R3W, Sec 1	Stewarts Chapel United Methodist Church; also known as Peep Crack Cemetery; approximately 775 graves; numerous unmarked graves; first known interment: Oscar ***Young*** (b. & d. 1876); ***Adkins, Allender, Allinder, Armstrong, Ausborn, Blackmon, Bowers, Doss, Forster, Foust, Goodwin, Graves, Hill, Jones, Mitchell, Myrick, Reno, Robbins*** and ***Thomas*** are common to this cemetery still in use **(14) (17) (25) (29) (34)**
Straight Mountain	127 - SE	T13S, R2E, Sec 26	Straight Mountain Baptist Church; approximately 100 graves; interments date from the 1970's; ***Adamson, Allman, Baswell, Carruth, Heath, Langston*** and ***Martin*** are common to this active cemetery **(29) (34)**
Strawpens	16 - NE	T10S, R2E, Sec 4	see NeSmith
Sugar Creek	78 - SW	T13S, R1W, Sec 6	Sugar Creek Church of Christ; approximately 80 marked and 50 unmarked graves; first known interment: Viola ***Walker*** (1875-1883); ***Anderson, Armstrong, Brand, Culwell, Davidson, Dutton, Foskitt, Foster, Glasscock, Herndon, Holt, Nunn*** and ***Walker*** are common to this cemetery still in use **(1) (11) (12) (29) (34)**
Sulphur Springs	69 - SW	T13S, R3W, Sec 20	Sulphur Springs Baptist Church, established in 1864; approximately 310 graves; first known interment: Nancy C. ***Acton*** (1848-1860); ***Acton, Best, Bohannon, Bradford, Cates, Compton, Dean, Doss, Fulmer, Mayfield, Russell, Sanders, Sitton*** and ***Tucker*** to be common to this active cemetery **(3) (14) (25) (29) (34)**
Summit	15 - NE	T9S, R1E, Sec 35	Summit Cumberland Presbyterian Church; approximately 200 graves; first known interment: Minerva E. ***Arnold*** (d. 1848); ***Alexander, Anderson, Austin, Bailey, Bennett, Brittain, Carnes, Carns, Griffith, Haden, Hedgecock, Hinds, Stevens*** and ***St. John*** are common to this cemetery still in use **(2) (14) (25) (29) (34)**
Tabernacle	83 - SW	T13S, R1W, Sec 15	Tabernacle United Methodist Church, established in 1882; approximately 400 graves; first known interment: Christopher Columbus ***Deaver***, Sr. (1835-1862); ***Bailey, Barton, Bentley, Campbell, Deaver, Hayden, Headley, Holt, Hudson, Huffstutler, Johnson, Jones, Laningham, McCay, Morton, Pinson, Poe, Price, Quinn, Reid, Sailors, Tawbush, Thomas*** and ***Tidwell*** are common to this active cemetery **(25) (29) (34)**
Taylor Mountain	167 - SE	T13S, R2W, Sec 5	6 marked graves; first known interment: Charlie ***Baker*** (d. 1895); last known interment: Mattie Alred ***Handley*** (1880-1904); ***Hogeland*** is also found here **(29)**
Tidwell	91 - SW	T13S, R1W, Sec 1	approximately 190 graves; first known interment: James M. ***Tidwell*** (1840-1867); ***Baty, Bryant, Deaver, Henderson, Hudson, Hunt, Huss, Jones, Kelso, King, McClellan, Moss, Robertson, Russell, Tadlock, Tidwell, Whited*** and ***Yarborough*** are common to this cemetery still in use **(2) (11) (14 (29) (30) (34)**
Tidwell	132 - SE	T13S, R1E, Sec 15	also known as Mount Pisgah Cemetery, approximately 600 graves; first known interment: H.S. ***Patterson*** (1802-1888); ***Allred, Blackmon, Brooks, Burnum, Buse, Clowdus, Cornelius, Dobbs, Godfrey, Green, Gunter, Henry, Henderson, Hill, Hoagland, Ingle, Knighten, Lowe, Morton, Payne, Smith, Steele, Tidwell, Wade, Waid, Wilson*** and ***Yancey*** are common to this cemetery still in use **(2) (11) (14) (29) (34)**
Union Grove	28 - NE	T10S, R3E, Sec 29	Union Grove #2 Missionary Baptist Church; approximately 250 marked and numerous unmarked graves; first known interment: Artie Louiza ***Chadwick*** (b .& d. 1883); ***Bass, Black, Boyd, Cleveland, Browning, McDowell, McGlaughn, Miller, Snead*** and ***Williams*** are common to this active cemetery **(1) (14) (29) (34)**
Union Grove	82 - SW	T13S, R2W, Sec 11	Union Grove Baptist Church; approximately 325 graves; first known interment: Jerry C. ***Walker*** (1842-1877); ***Burns, Culwell, Faile, Harkness, Hayes, Hays, Holt, Love, Martin, Miller, Mock, Neely, Reid, Rogers, Speakman, Thomas, Turner*** and ***Vaughn*** are common to this cemetery still in use **(11) (14) (29) (34)**
Union Hill	106 - SE	T13S, R3E, Sec 8	Union Hill Church of the Nazarene; approximately 50 graves dating from 1960; ***Almon, Battles, Beard, Brooks, Casey, Gilliland, Story, Thomas*** and ***Washburn*** are common to this active cemetery **(29) (34)**
Valley View	96 - SE	T12S, R2E, Sec 28	Valley View Memory Gardens; approximately 450 graves; first known interment: infant ***Harkey*** (b. & d. 1963); ***Blackmon, Duncan, Lowe, Nelson, Walden*** and ***Wooten*** are also found in this active cemetery **(31)**
Vandiver	115 - SW	T14S, R2W, Sec 14	
Village Springs	120 - SW	T14S, R1W, Sec 34	also known as Hopewell United Methodist Church Cemetery; approximately 225 marked graves and 100 graves with fieldstones; first known interment: Carrie ***Cornelius*** (1826-1840); ***Ayers, Banks, Barker, Birchfield, Brewster, Clowdus, Correthers, Crump, Devers, Fomby, Griffith, Hamby, Marshall, McCoy, McDaniel, Merriweather, Smith, Taylor*** and ***Vann*** are also found in this active cemetery **(2) (29) (34)**
Westside	133 - NW	T12S, R1E, Sec 18	Westside Baptist Church; a new cemetery of approximately 20 graves; ***Arnold, Copeland, Hamby, Mosley*** and ***Swan*** are common **(11) (32)**
Whites	174 - SW	T13S, R1W, Sec 31	also known as Old Philadelphia; George ***Huffstutler*** (1764-1845), infant ***Huffstutter*** (b. & d. 1900), Malinda ***Huffstutter*** (b. & d. 1877) and Lucinda Lawrence ***Reid*** (1858-1876) with several unmarked graves **(34)**
Wynnville	50 - NE	T11S, R2E, Sec 14	Wynnville Community Church; approximately 1,200 graves; first known interment: Clarissa Dodd ***Wynn*** (d. 1857); ***Allgood, Ashworth, Bailey, Burnett, Eller, Green, Gunnell, Hamby, Martin, Moore, Robertson, Scruggs, Smith, Snell, Thompson*** and ***Wood*** are common to this cemetery still in use **(2) (11) (14) (29)**
Youngblood	119 - SW	T13S, R1W, Sec 33	near Youngblood Chapel Holiness Church; a new cemetery of approximately 80 graves; ***Beard, Brazeel, Burgett, Faile, Hallmark, Moore, Price*** and ***Youngblood*** are common to this active cemetery **(1) (11) (34)**
Zion Hill	25 - NE	T10S, R3E, Sec 18	Zion Hill Primitive Baptist Church; approximaately 500 graves; first known interment: infant ***Kytle*** (b. & d. 1873); ***Baker, Beavers, Brasseale, Brown, Carson, Cook, Frachiseur, Goss, Gunter, Heard, Holland, Jackson, Jimmerson, Kytle, Musick*** and ***Whitten*** are common to this active cemetery **(2) (14) (29) (34)**

Cemeteries of Unknown Name

Cemetery	Locale	Location	Church Affiliation and Remarks
Unknown	6 - NE	T10S, R1E, Sec 29	the cemetery appears on the Alabama Highway Department map of Blount County but residents report no knowledge of its existence **(11)**
Unknown	12 - NE	T9S, R1E, Sec 24	
Unknown	23 - NE	T10S, R2E, Sec 24	the cemetery appears on the Brooksville U.S.G.S. Topographic Quadrangle but residents report no knowledge of its existence **(11)**
Unknown	150 - SE	T14S, R1E, Sec 22	

Cemeteries of Unknown Name (Continued)

Cemetery	Locale	Location	Church Affiliation and Remarks
Unknown	153 - SE	T13S, R2E, Sec 23	
Unknown	155 - NE	T11S, R3E, Sec 17	
Unknown	156 - NE	T12S, R1E, Sec 28	a cemetery of numerous unmarked graves **(28)**
Unknown	164 - NW	T11S, R1E, Sec 18	four unmarked graves next to an Alabama Power substation **(28)**

Cemeteries of Uncertain Location

Cemetery	Locale	Location	Church Affiliation and Remarks
Blackburn	not plotted	Clear Springs	Anna Fry ***Blackburn*** (1796-1872), James A. ***Blackburn*** (no dates), Joel ***Blackburn*** (1794-1873) and Olivia Malissa Crump ***Blackburn*** (1819-1848) are said to have been once found in the completely destroyed cemetery **(34)**
Blackburn	not plotted	near Inland	the grave of Liva M. ***Blackburn*** (1819-1848) **(29)**
Brown	not plotted	near the intersection of AL 79 and U.S. 231, Cleveland	2 unmarked graves, one of which is known it be Lottie ***Brown*** **(22)**
Burns	not plotted	1 mile NE of Blount Springs T13S, R2W, Sec 6	the graves of Monroe ***Burns*** (1830-1902) and Isaac B. ***Points*** (1811-1885) **(29)**
Bynum	not plotted	3-4 miles SW of Ellison Crossroads of Co. Rd. 39	the grave of an infant ***Bynum*** (no dates) and two large box tombs without inscriptions **(29)**
Chamblee	not plotted	south of Mt. Tabor Baptist T11S, R1W, Sec 33	Robert Chamblee Family Cemetery; 3 marked graves; Druzilla E. ***Hendricks*** (1853-1876), Abraham B. ***Ratliff*** (1820-1864?) and Sarah ***Ratliff*** (1821-1862) **(29)**
Dunlap	not plotted	near Village Springs	first known interment: Elijah ***Cowden*** (1790-1837); last known interment: Jonas ***Johnston*** (1812-1882) **(29)**
Ebenezer	not plotted	7.5 miles south of Cleveland, then right .25 miles off AL 79	approximately 550 graves; first known interment Lucy A. ***Hayden*** (1868-1882) Last known interment Bertha E. ***Deaver*** (1887-1964)**;** ***Bailey, Ballard, Ballew, Bentley, Brown, Byrum, Campbell, Casey, Deaver, Floyd, Hayden, Hudson, Laningham, McCay*** and ***Thomas*** are common to this cemetery still in use **(14) (29) (34)**
Ebell	not plotted	near Summit	
Fairview	not plotted	unknown	Fairview United Methodist Church
Green Pastures	not plotted	T13S, R3W, Sec 12	a new family cemetery of about 8 graves***; Dease, Edwards, Gradine*** and ***Green*** are found here **(29) (31)**
Gunter	not plotted	T10S, R2E, Sec 27	this cemetery has been destroyed; ***Barnes, Gibbs*** and ***Gunter*** are known to be found here **(29)**
Hamilton	not plotted	not known other than in the Blount Springs area	14 graves; first known interment: Nancy ***McPherson*** (1853-1873); last known interment: Isaac ***Hamilton*** (1822-1903); ***Armstrong, Chenault, Lee*** and ***Wood*** are also thought to be interred in this lost cemetery **(29)**
Hatch	not plotted	near the old Blount Sp. Resort T13S, R3W, Sec 12	the graves of Willie McRee ***Hatch*** (1852-1891), Rev. L. D. ***Hatch*** (d. 1868) and an infant ***Hatch*** (d. 1891) **(29)**
Henry	not plotted	top of ridge south east of Browns Valley	the grave of Ake ***Henry*** (1804-1862) **(29)**
Hicks-Whitley	not plotted	AL 75 near Susan Moore	approximately 30 unmarked graves and the graves of Henry ***Whitley*** (1842-1877), Mary ***Whitley*** (1814-1880), Allan ***Whitley*** (1806-1890), J. W. ***Hicks*** and Mary ***Hicks*** **(19) (29)**
Hipp	not plotted	south of Blue Ridge Cemetery; T10S, R2E	the graves of Wiley C. ***Hipp*** (1854-1876), Larry M. ***Hipp*** (1859-1876), George Lee ***Hipp*** (b. & d. 1865) and Wiley C. ***Hearn*** (1879-1880) **(29)**
Hopson	not plotted	unknown	Hopson Plantation Cemetery; Isaac Newell ***Hopson*** (1821-1875) and Martha Jane Staton ***Hopson*** (1853-1843) are known to be found here **(34)**
Huffstutler	not plotted	near Philadelphia Baptist Church in T13S, R1W, Sec 30	said to be the original cemetery for the Philadelphia Baptist Church; 4 marked and 15 unmarked graves; the graves of infant ***Huffstutler*** (b. & d. 1900), George ***Huffstutler*** (1763-1844), Malinda ***Huffstutler*** (b. & d. 1877) and Lucinda Lawrence ***Reid*** (1858-1878) **(29) (30)**
Huffstutler	not plotted	Skyview Lake Road south of Hayden	Etta, Edna and Lula ***Huffstutler***; no dates; the daughters of Lewis M. and Sarah Blackburn ***Huffstutler*** **(29)**
Humphrey	not plotted	Tidwell Hollow Road in Allgood T13S, R1E, Sec 14	the graves of Elizee Willis ***Humphrey*** (1913-1925), Emma ***Humphrey*** (1869-1899), Ira ***Humphrey*** (1894-1914), John E. ***Humphrey*** (1889-1890) and S. E. ***Humphrey*** (1891-1899) **(29)**
Jackson	not plotted	near Snead	the marker for Elijah ***Jackson*** (1775-1845) **(19)**
Lowery	not plotted	Royal-Brooksville cutoff	the grave of Andrew Emmett ***Lowery*** (1867-1869) and about 10 other unmarked graves **(29)**
McCormick	not plotted	Cleveland	Charles H. ***Barnett*** (d. 1972); Jacob P. ***Basenberg*** (d. 1953) and Mary Evelyn ***Howard*** (d. 2009) are known to be found here **(34)**
Mount Hope	not plotted	Gum Springs	Calvin ***Chamblee*** (1825-1891), Jemima Ellen ***Foster*** (1832-1909) and Drucilla E. ***Hendricks*** (1853-1876) are known to be found here **(34)**
Mount Pleasant	not plotted	Pine Mountain	a new and active cemetery **(34)**
Murphree	not plotted	near Blount Springs	Elias Reed ***Murphree*** (1848-1880), Nancy ***Murphree*** (no dates), Thomas D. ***Murphree*** (1816-1863), Eli M. ***Reed*** (1822-1879) and a broken stone with the name ***Sanders*** **(29)**
NeSmith	not plotted	Scofield Farm in T9S, R2E, Sec 28	the grave of Uriah Sherrell ***NeSmith*** (1814-1863) **(29)**
Oak Hill	not plotted	unknown	
Pleasant Grove	not plotted	unknown	Pleasant Grove Methodist Church Cemetery
Presbyterian (assumed)	not plotted	near intersection of AL 160 and AL 79 in Cleveland T12S, R1E, Sec 18	11 marked and 19 unmarked graves; first known interment: Amy Olor ***McAnnally*** (b. & d. 1883); last known interment: Mary D. ***Methvin*** (1864-1902); ***Adcock, Hendricks*** and ***Robertson*** are also found here **(29)**
Puls	not plotted	2 miles SE of Putman Bridge	the graves of August ***Jenson*** (1862-1888) and August D. F. ***Puls*** (1856-1883) **(29)**
Rooker	not plotted	Locust Fork Road, Village Springs	8 graves; first known interment: Clements G. ***Posey*** (1855-1885); last known interment: Mary ***Rooker*** (1836-1920); ***Mead*** is also found here **(29)**
Sargent-Hay	not plotted	east of County Line in T14S, R2W, Sec. 13	first known interment: Carrie Irene ***Sargent*** (1888-1910), last known interment: Alice Ida ***Hays*** (1875-1952) **(29)**
Staton	not plotted	1 mile N. of Oneonta in T12S, R2E, Sec 21	the graves of Henry W. ***Chambers*** (no dates), George D. ***Staton*** (1776-1860), Mary ***Staton*** (no dates), and Nancy ***Staton*** (1776-1843) **(29)**

Cemeteries of Uncertain Location (Continued)

Cemetery	Locale	Location	Church Affiliation and Remarks
Unknown	not plotted	near Smoke Rise	11 graves; first known interment: Nancy ***McPherson*** (1853-1873); last known interment: James ***Hamilton*** (d. 1906 at 22 years); ***Armstrong, Chenault, Lee*** and ***Wood*** are also found here **(29)**
Vinson	not plotted	Summit	a new cemetery **(34)**
Waide	not plotted	1 mile N. of Pine Grove Church, W. of Co Rd 39	the grave of Revolutionary War veteran Hampton ***Waide*** (no dates) **(29)**
Walker-Tuck	not plotted	T13S, R1W, Sec 28	the graves of Frances Elizabeth ***Walker*** (1845-1890), Alvia P. ***Tuck*** (1895-1896), James W. ***Tuck*** (1899-1900) and Mary L. ***Tuck*** (b. & d. 1912) **(29)**
Whitley	not plotted	south side of Kornegay Road T11,S, R2E, Sec 28	James Whitley Family Cemetery; the graves of Hatty L. ***Hood*** (1881-1889), James T. ***Whitley*** (1834-1910) and Mary A. ***Whitley*** (1842-1878) **(29)**

Sources

1. AlGenWeb Archives. *Blount County, Alabama.* 27 February 2007. <ftp://ftp.rootsweb.com/pub/usgenweb/al/blount/cemeteries/>.
2. Franklin, Lisa. *Tracking Your Roots*. 13 August 1998. <http://members.aol.com/GenWebLisa/blountcem.htm>.
3. Franklin, Lisa. *Tracking Your Roots*. 14 November 1997. <http://members.aol.com/GenWebLisa/blountcocems.htm>.
4. Kemp, William R. *Chamblee Related Cemeteries*. 13 August 1998. <http://www.ornery.com/nauvoo/family/chamblee/horton.html>.
5. Rice, James T. *Ricetown Chapel Cemetery*. 9 March 1998 <http://members.aol.com/BlountAL/Rice.html>.
6. *Walker County Cemeteries*. Compiled from the records of Bruce Myers. Cullman, Alabama: Gregath Company, 1982.
7. Lewis, W. A. *Little Known Burial Sites and Cemeteries, Etowah County Alabama*. published by the author, no date.
8. Personal correspondence with Gene Gravlee and Carl Franklin of Sumiton, Alabama.
9. Personal correspondence with Tony Jordan of Huntsville, Alabama.
10. Buettner, Barbara T., "Locating Ancestors' Unmarked Graves in a Forgotten Cemetery." *Wallace State College Genealogy Department Newsletter*. March, 1999.
11. Personal correspondence with Billie Ann Standridge of Blountsville, Alabama.
12. Personal correspondence with Robin Sterling of Huntsville, Alabama.
13. Personal correspondence with Frank Smith of Chico, California.
14. *Blount County, Alabama Cemetery Records*. type written manuscript compiled by the Genealogy Committee of the Gadsden Branch of the Church of Jesus Christ of Latter Day Saints, 1964.
15. Personal correspondence with Velva Cornelius-Cort of Slidell, Louisiana.
16. *Cullman County Churches and Cemeteries, Vol. II*. compiled by the Cullman County Library staff under the direction of Ann Cochran Gragath, 1980.
17. Personal correspondence with Helen J. Hopewell of Prattville, Alabama.
18. *Alabama Records*. Vol. 204. compiled by Pauline Jones Gandrud.
19. *Settlers of Northeast Alabama*. Vol. 18, No. 3. Gadsden, Alabama: Northeast Alabama Genealogical Society, January, 1980.
20. *Settlers of Northeast Alabama*. Vol. 18, No. 4. Gadsden, Alabama: Northeast Alabama Genealogical Society, April, 1980.
21. *Settlers of Northeast Alabama*. Vol. 19, No. 1. Gadsden, Alabama: Northeast Alabama Genealogical Society, July, 1980.
22. *Settlers of Northeast Alabama*. Vol. 19, No. 4. Gadsden, Alabama: Northeast Alabama Genealogical Society, April, 1981.
23. *Settlers of Northeast Alabama*. Vol. 25, No. 1. Gadsden, Alabama: Northeast Alabama Genealogical Society, July, 1986.
24. *Cemetery on McCay Place*. 1 September, 1999. <http://members.aol.com/SLLedlow/tyre.html>.
25. *The Heritage of Blount County Alabama, Vol. 5*. Clanton, Alabama: Heritage Publishing Consultants, Inc., 1999.
26. Personal correspondence with Glenn Hall of Newcastle, Alabama.
27. Personal correspondence with Howard R. Burns of Warrior, Alabama.
28. Stephen Jones of The University of Alabama Office of Archaeological Services.
29. *Robin Sterling's Blount County, Alabama Web Site.* 8 June 2004. <http://home.hiwaay.net/~bobwonda/index>.
30. Interment.net *Cemeteries of Blount County, Alabama.* 26 May 2006. <http://www.interment.net/data/us/al/blount.htm>.
31. *Blount County, Alabama Cemeteries.* Volume I, 2002. compiled by Robin Sterling.
32. *Blount County, Alabama Cemeteries.* Volume II, 2002. complied by Robin Sterling.
33. *Siloam Cemetery*. 4 April 2007. <http://home.huston.rr.com/thebattlesfamily.htm>.
34. *Blount County Cemeteries*. 2 February 2016. <http://www.findagrave.com>.
35. Personal Correspondence with Ted Urquhart of Mary Esther, Florida.
36. Personal Correspondence with Lynda Davis Brown.
37. Alabama Cemetery Preservation Alliance. 29 April 2013. <http://www.alabama-cemetery-preservation.com>.

Numerical List of Cemeteries

1. Roswell
2. Rock Springs
3. Blue Ridge
4. Sheppard
5. Mount Hebron
6. Unknown
7. Mount Hebron
8. Blue Spring
8. Campground
8. New Lebanon
9. Hopewell
10. Shady Grove
11. Roswell
12. Unknown
13. Ebell
14. Cox
14. Cedar Grove-Johnson
14. Gilbreath
15. Summit
16. Strawpens
16. NeSmith
16. Pleasant Valley
17. Pleasant Hill
18. Brooksville
19. Salem
20. Alldredge
21. Harris
21. Dickson
21. Gunter
22. Roberts
22. Sivley
23. Unknown
24. Pleasant Grove
25. Zion Hill
26. Holland
26. Hollind
27. Highmound
27. Pleasant Ridge
27. Nash Family
28. Union Grove

Numerical List of Cemeteries (Continued)

29. Gunter
30. Mulberry
31. Mount Zion
32. Mount Tabor
33. Chamblee-Curl
34. Pleasant Hill
35. Antioch
36. Antioch
37. Old Siloam
37. Nation
38. Mountain Grove
38. South
39. Blountsville
40. Burns
41. Oak Grove
42. Graves
43. Graves
44. Fowler Springs
45. Blackwood-Cornelius
46. Mount Joy
47. Blackwood
48. Gibbs Chapel
49. Lamb
50. Wynnville
51. Brown
52. Hood
52. Jones Family
53. Hendrix
54. New Mount Moriah
55. Painter
55. Mount Zion
56. Center
57. Lebanon
58. Old Mount Moriah
59. Old Mount Moriah
59. Hardshell
60. Bynum
61. Mount Carmel
62. Amos
62. New Emmaus
63. Byrd
64. Harmony
65. Ellison
66. Harris
67. Pine Grove
68. Hayes
69. Sulphur Springs
70. Old Top
70. Moore
71. Bethlehem
72. Harrell
73. Cedar Grove
74. Hayden
75. Guinns Cove
76. High Rock
77. Nectar
77. Nectar Park
78. Sugar Creek
79. Shoal Creek
80. Oak Grove
81. Graves Gap
82. Union Grove
83. Tabernacle
84. Edgewood
85. Center Hill
86. Armstrong
86. Calvert
86. Hays
87. Dailey's Chapel
88. Greens Chapel
89. Easley
90. Chitwood-McDonald
90. Mehearg
91. Tidwell
92. Hudson
92. Brown-Hudson
93. Pine Bluff
94. Crump
95. Mount Ebell
96. Valley View
97. Liberty
97. Oneonta City
98. Oak Hill
99. Antioch
100. Mount Carmel
101. Chepultepec
101. Shiloh
102. Macedonia
103. Clements
103. Fosters Chapel
104. Hopewell
105. Mauldin
105. Engle
106. Union Hill
107. Harmony
108. Red Hill
109. Elvester
110. Peep Crack
110. Stewart Chapel
111. Philadelphia
112. Pleasant Grove
113. Sargent
114. Holston Chapel
115. Vandiver
116. Love Chapel
117. County Line
118. Bethlehem
119. Youngblood
120. Village Springs
120. Hopewell
121. Old Compton
122. Clear Springs
123. Remlap
124. Lees Chapel
125. New Hope
126. New Hope
127. Straight Mountain
128. New Bethel
129. Ebenezer
130. Reid
131. Oak Forest
132. Tidwell
132. Mount Pisgah
133. Westside
134. County Line
134. Phillips
135. Merrill
135. Providence
136. Antioch
137. Bangor
138. Ricetown Chapel
139. Copeland
140. Austin Creek
141. Liberty Hill
142. Burns-Rivers
143. Graves
144. New Hope
145. Marsh
146. Cleveland
147. Cleveland
148. Blount
149. Cornelius
150. Unknown
151. Mead
152. Rufty
153. Unknown
154. Bynum
155. Unknown
156. Unknown
157. Clements
158. Smith
159. Fridays Crossing
160. Gethsemane
161. Allgood
162. Cleveland
163. Mount Zion
164. Unknown
165. Mt. Hope
165. Mount New Hope
165. Gum Springs
166. Love
167. Taylor Mountain
168. Clements
169. Fowler
169. Pullen
169. Sims
170. Fowler
171. Mount View
172. Robin Hill
173. Miller
174. Whites
175. Pleasant Mount
176. Glasscock Cove
177. Duffee
178. Reids Gap

Leading Causes of Death in Alabama, 1890

Cause of Death	Percent of all Deaths
All Other Causes	21.7%
Consumption	10.4%
Unknown	10.4%
Diarrheal diseases	9.9%
Pneumonia	7.6%
Diseases of the nervous system	7.4%
Heart Disease and dropsy	5.7%
Malarial Fever	4.9%
Stillborn	4.9%
Typhoid Fever	4.2%
Measles	2.4%
Afflictions connected with pregnancy	2.0%
Croup	1.8%
Cancer and tumor	1.6%
Diseases of the urinary organs	1.6%
Old Age	1.4%
Whooping Cough	0.9%
Diseases of the liver	0.8%
Diphtheria	0.4%
Scarlet Fever	0.1%

Source: 1890 Census of Population

BULLOCK COUNTY

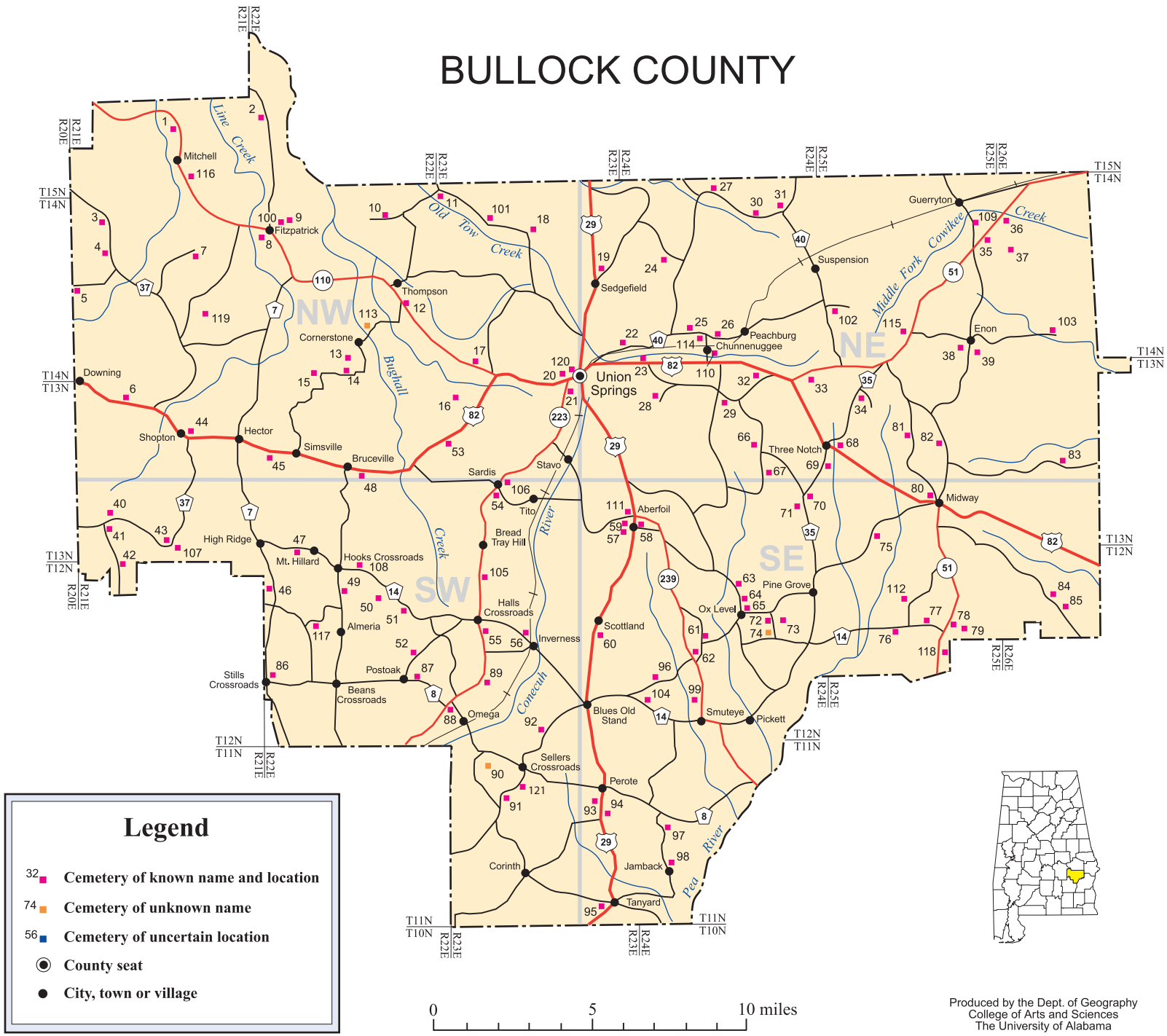

Legend

- 32 Cemetery of known name and location
- 74 Cemetery of unknown name
- 56 Cemetery of uncertain location
- County seat
- City, town or village

Produced by the Dept. of Geography
College of Arts and Sciences
The University of Alabama

Cemetery	Locale	Location	Church Affiliation and Remarks
Aberfoil	59 - SE	T13N, R23E, Sec 36	Aberfoil Methodist Episcopal Church; also known as Aberfoil Community Cemetery; approximately 135 graves; first known interment: Francis E. ***Thomason*** (1865-1869); ***Bean, Beverly, Blue, Bunn, Chapman, Chester, DeFee, Durr, Gentry, Goode, Goodwin, Hatch, Peacock, Stroud, Thomason, Wilcoxon*** and ***Wilson*** are common to this cemetery still in use **(6) (7) (22)**
Allens Chapel	2 - NW	T15N, R22E, Sec 19	Allens Chapel
Antioch	76 - SE	T12N, R25E, Sec 16	Antioch Baptist Church; approximately 70 graves; first known interment: Eva Margareta ***Hoffman*** (1815-1884); ***Daniel, Dix, Graves, Lampley, Miles, Patterson*** and ***Walker*** are common to this active cemetery **(22)**
Baldwin Chapel	101 - NW	T14N, R23E, Sec 8	Baldwin Chapel Church
Barnett	87 - SW	T12N, R22E, Sec 24	the graves of Florence ***Barnett*** (d. 1889 at 15 years), Gussie ***Barnett*** (d. 1889 at 13 years), James E. ***Barnett*** (d. 1869 at 52 years) and Mary Farrior ***Barnett*** (d. 1890 at 70 years) **(11)**
Bethel	60 - SE	T12N, R23E, Sec 14	Bethel Presbyterian Church, organized in 1837; approximately 450 graves; first known interment in 1837; ***Berry, Bethune, Blue, Bristow, Cade, Cameron, Gillis, Harp, Houston, Lott, McGrady, McKinnon, McMillan, Secrest, Smith, Thompson*** and ***Wood*** are common to this cemetery still in use **(6) (16) (19) (22)**
Bethlehem	48 - NW	T13N, R22E, Sec 22	Bethlehem Presbyterian Church, founded in 1865 **(19)**
Calhoun	14 - NW	T14N, R22E, Sec 34	also known as Cornerstone Cemetery; an active cemetery **(22)**
Cope	96 - SE	T12N, R24E, Sec 19	also known as Cope-Hoffman Cemetery; only a single marker remains **(22)**
Cornerstone	14 - NW	T14N, R22E, Sec 34	also known as Calhoun Cemetery; an active cemetery **(22)**
County Line	27 - NE	T14N, R24E, Sec 4	County Line Zion A.M.E. Church; approximately 135 graves, many of which are unmarked; interments date from the 1960's; ***Austin, Brown, Calhoun, Codio, Cole, Cotton, Fort, Foster, Hill, Luckey, O'Neal, Smith, Tatum, Tolbert*** and ***Turner*** are common to this cemetery still in use **(16) (22)**
Crews	116 - NW	T15N, R12E, Sec 34	approximately 60 graves; first known interment: William ***Baldwin*** (1786-1827); last known interment: William Boutwell ***Meriwether*** (1869-1908); ***Alford, Brown, Campbell, Crews, Crowell, Fitzpatrick, Gholston, Hayes, Knox, Mitchell, Reid, Shelby, Terry, Underwood*** and ***Williams*** are also found here **(22)**
Dasinger	61 - SE	T12N, R24E, Sec 16	approximately 60 graves; first known interment: Michael Joseph ***Dasinger*** (1785-1847); ***McWhorter, Morgan, Norris, Patai, Pope, Singleton, Smith*** and ***Winfield*** are common to this active cemetery **(22)**
Edwards	40 - SW	T13N, R21E, Sec 29	begun on land owned by Benjamin ***Edwards*** with the death of his infant daughter Martha Alabama ***Edwards*** in 1851; also knows as Aunt Genie's Cemetery; approximately 50 graves; ***Battle, Bristow, Edwards, Gholston, Griswold, Pitts*** and ***Reid*** are common to this active cemetery **(1) (12) (22)**
Elizabeth	58 - SE	T13N, R24E, Sec 30	Elizabeth Missionary Baptist Church; 17 graves; first known interment: Christian Ann ***Larkins*** (d. 1850); last known interment: Elizabeth F. ***Pitts*** (1846-1913); ***Brown, Phelps*** and ***Stinson*** are common to this cemetery; a newer source indicates that this is a much larger, active black cemetery **(7) (22)**
Enon	38 - NE	T14N, R25E, Sec 35	approximately 120 graves; first known interment: Major Jasper G. ***Banks*** (d. 1843 at 27 years); last known interment: Mildred E. ***Bradshaw*** (b. & d. 1938); ***Barksdale, Caldwell, Crawford, Gachet, Guerry, Jernigan, Morton, Norton, Persons, Provost, Seals*** and ***Tarver*** are common to this cemetery **(9) (22)**
Fairview	72 - SE	T12N, R24E, Sec 14	former site of Fairview Baptist Church, founded in 1849; approximately 90 graves; first known interment: Samuel ***DeLoach*** (1800-1864); ***Broadway, Brooks, Brown, Cole, Hardy, Hodge, Hoffman, Mason, McGilvray, Posey, Ragan, Ross*** and ***Shepherd*** are common to this active cemetery **(19) (22)**
Family	44 - NW	T13N, R21E, Sec 10	see Pickett
Fellowship	73 - SE	T12N, R24E, Sec 14	Fellowship Baptist Church; approximately 75 graves; first known interment: Vonda D. ***Rodgers*** (1965-1967); ***Blue, Davis, Foster, Jones, Lampley, Manuel*** and ***Tarver*** are common to this active cemetery **(22)**
Fellowship	82 - NE	T13N, R25E, Sec 15	approximately 85 graves; near the former site of Fellowship Primitive Baptist Church; first known interment: Jesse Franklin ***Stinson*** (1834-1835); last known interment: Leroy ***Jordan*** (d. 1932); ***Cameron, Feagin, Ford, Jordan, Mosely, Pruett, Stinson, Taylor*** and ***Thomas*** are common to this cemetery **(2) (9) (22)**
Fitzpatrick	9 - NW	T14N, R22E, Sec 8	approximately 90 marked and numerous unmarked graves; first known interment: Archibald ***Hill*** (1824-1894); ***Baker, Baldwin, Barnett, Campbell, Gray, Moore, Reynolds, Short, Tompkins, Walker*** and ***Yates*** are common to this active cemetery **(21) (22) (23)**
Glenford	36 - NE	T14N, R26E, Sec 7	
Great Hope	83 - NE	T13N, R26E, Sec 20	Great Hope A.M.E. Church; approximately 300 graves; first known interment: N. C. ***Conner*** (1843-1909); ***Arnold, Austin, Caldwell, Cobb, Ellison, Fountain, Hill, Ivory, Johnson, King, Moore, Smith, Streeter, Thomas, Turner*** and ***Washington*** are common to this active cemetery **(22)**
Haines Chapel	13 - NW	T14N, R22E, Sec 34	also known as Jackson Cemetery
Hayes Hill	81 - NE	T13N, R25E, Sec 15	Hayes Hill Baptist Church
Haynes	15 - NW	T13N, R22E, Sec 5	also known as Jackson Cemetery
High Log	119 - NW	T14N, R21E, Sec 26	approximately 50 marked and many unmarked graves; first known interment: Michael ***Barnett***, Jr. (1796-1836); last known interment: Napoleon ***Jackson*** (1905-1947); ***Barnett, Black, Foxhall, Hill, Moss, Orum*** and ***Tompkins*** are also found here **(13) (22) (23)**
High Ridge	55 - SW	T12N, R23E, Sec 18	approximately 50 graves in an active cemetery; ***Bethune*** and ***Pitts*** are common **(22)**
Hitchcock	112- SE	T12N, R25E, Sec 9	the graves of Mary ***Petty*** who was the first wife of Franklin C. ***Hall***, the first Sheriff of Bullock County, a ***Hitchcock*** child and John S. T. ***Hall***, a Civil War veteran **(17)**
Hubbard	51 - SW	T12N, R22E, Sec 11	approximately 40 graves; first known interment: Amy ***Youngblood*** (d. 1855); most interments are of the ***Hubbard*** family; ***Childre, Foreman, Germany, Hooks*** and ***Ritch*** are also common to this cemetery still in use **(19) (22)**
Indian Creek	99 - SE	T12N, R24E, Sec 29	Indian Creek Baptist Church; also called Smut Eye; approximately 350 graves; first known interment Susan ***Phillips*** (1835-1855); ***Blue, Brooks, Brown, Chance, Cole, Cope, Faulk, Finlayson, Johnson, McGrady, Phillips, Pickett, Pope, Powell, Trussell*** and ***Winfield*** are found in this active cemetery **(20) (22)**
Inverness	56 - SW	T12N, R23E, Sec 16	approximately 60 graves; first known interment: Eliza Bates ***Cope*** (1854-1935); ***Brabham, Coleman, Coston, Finlayson, Kinard, Lott, Searcy, Sellers, Thomas*** and ***Wilkerson*** are common to this active cemetery **(22)**
Jackson	13 - NW	T14N, R22E, Sec 34	also known as Haines Chapel Cemetery
Jackson	15 - NW	T13N, R22E, Sec 5	also known as Haynes
Jericho	102 - NE	T14N, R25E, Sec 30	approximately 50 graves; first known interment: Mollie ***Kendrick*** (1833-1899); ***Perry, Tolbert*** and ***Washington*** are also common to this active cemetery **(22)**
Johnston	67 - NE	T13N, R24E, Sec 23	
Jones Chapel	121 - SW	T11N, R23E, Sec 9	Jones Chapel A.M.E. Church; the graves of Fred (1929-2014) and Lizzie J. (1930-2011) ***Crawford*** **(22)**
Kendrick	33 - NE	T13N, R24E, Sec 1	
Kindred-Baldwin	91 - SW	T11N, R23E, Sec 8	6 graves; first known interment: Leona ***Baldwin*** (1883-1926); last known interment: Olden C. ***Kindred*** (1897-1993) **(22)**
King-Williamson	118 - SE	T12N, R25E, Sec 22	Henry ***King*** (1792-1854), Nancy ***King*** (1793-1846), Elizabeth ***Snelgrove*** (1788-1872), Eva ***Williamson*** (1766-1854), Naomi ***Williamson*** (1810-1881) and William ***Williamson*** (1903-1889) are found here **(22)**
Lewis	77 - SE	T12N, R25E, Sec 15	9 graves; first known interment: Elias ***Lewis*** (1841-1862); last known interment: Necy ***Lewis***, Sr. (d. 1886 at 77 years) **(9)**
Liberty	52 - SW	T12N, R22E, Sec 14	also known as Postoak Cemetery; Liberty Baptist Church, organized in 1837; approximately 300 graves; first known interment: Duncan ***Carmichael*** (1841-1846); ***Bean, Boswell, Cook, Driggers, Gause, Grinder, Hall, Hough, Mooney, Outlaw, Pennington, Teal*** and ***Tillery*** are common to this cemetery still in use **(19) (22)**
Lighthouse	117 - SW	T12N, R22E, Sec 8	Lighthouse Assembly of God; ***Earles*** is common to this active cemetery **(22)**

Cemetery	Locale	Location	Church Affiliation and Remarks
Little Sardis	53 - NW	T13N, R23E Sec 20	Little Sardis Church
Lofield	17 - NW	T13N, R23E, Sec 5	Lofield Church
Ludlum	98 - SE	T11N, R24E, Sec 19	see Rodgers
Lydia	111 - SE	T13N, R23E, Sec 25	see Old Aberfoil
Macedonia	49 - SW	T12N, R22E, Sec 4	Macedonia Baptist Church, established in 1840; over 500 graves; first known interment: Henry ***Cockcroft*** (1799-1854); ***Bonner, Brooks, Caylor, Cook, Earles, Faulkner, Gause, Hickman, Hooks, May, Meredith, Murphy, Petty, Roten, Rotton, Roughton*** and ***Sikes*** are common to this active cemetery **(19) (22)**
Mallard Chapel	64 - SE	T12N, R24E, Sec 10	Mallard Chapel A.M.E. Zion Church; originally spelled Mellard at the time of the churches founding in 1851; first known interment: Rev. James H. ***Mellard*** (d. 1855 at 77 years) **(19)**
Mason	21 - NW	T13N, R23E, Sec 3	a substantial and active black cemetery **(22)**
McGrady	63 - SE	T12N, R24E, Sec 10	13 graves; first known interment: Catherine ***McGrady*** (1879-1935); last known interment: Lander ***McGrady*** (1927-1996); ***Baker*** and ***Hooks*** are also found here **(22)**
Midway	80 - SE	T13N, R25E, Sec 27	Midway Baptist Church, organized in 1852; over 450 graves; first known interment: James ***Adams***, Jr. (1752-1835); ***Adams, Anthony, Alley, Brown, Cochran, Cole, Hall, Hitchcock, Johnson, Jordan, Kelly, King, Lewis, Luck, Merritt, Norton, Stewart, Thornton*** and ***Willis*** are common to this active cemetery **(22)**
Moultrie	19 - NE	T14N, R23E, Sec 24	approximately 45 graves; first known interment: Inna ***Coles*** (1884-1897); ***Collins, Gosha, Henry, Hicks*** and ***Roe*** are common to this active black cemetery **(22)**
Mount Azure	70 - SE	T13N, R24E, Sec 24	Mount Azure Baptist Church; approximately 175 graves; first known interment: Betsy Johnson ***Warren*** (1852-1924); ***Blue, Cooper, Davis, Foster, Graves, Harris, Parham, Pugh, Rodgers, Spencer, Walker*** and ***Williams*** are common to this active cemetery **(22)**
Mount Azure	71 - SE	T13N, R24E, Sec 24	Mount Azure Baptist Church
Mount Calvary	62 - SE	T12N, R24E, Sec 21	Mount Calvary Baptist Church, organized in 1891; approximately 50 graves; first known interment: Willie D. ***Johnson*** (1925-1927); ***Blue, Cargle, Cox, Mason*** and ***Walker*** are common to this active cemetery **(19) (22)**
Mount Canaan	31 - NE	T14N, R24E, Sec 12	Mount Canaan Church
Mount Carmel	45 - NW	T13N, R22E, Sec12	Mount Carmel Baptist Church, constituted in 1841; an active cemetery **(19)**
Mount Coney	75 - SE	T13N, R25E, Sec 32	Mount Coney Church
Mount Hermon	95 - SE	T11N, R23E, Sec 35	Mount Harmon Baptist Church; approximately 50 graves; first known interment: Ruby May ***Gosha*** (1916-1950); ***Grinder, Rodgers, Tarver*** and ***Young*** are common to this active cemetery **(22)**
Mount Hillard	97 - SE	T11N, R24E, Sec 18	Mount Hillard Baptist Church; approximately 120 graves; first known interment: Mollie ***Stollie*** (1870-1906); ***Beachem, Boykin, Faniel, Gosha, Larkins, Outsey*** and ***Rodgers*** are common to this active cemetery **(22)**
Mount Hilliard	47 - SW	T13N, R22E, Sec 32	Mount Hilliard Methodist Church, organized in 1835; approximately 350 graves; first known interment: Theresa Catherine ***Eidson*** (1850-1851); ***Bickerstaff, Braswell, Chance, Faulkner, Griswold, Guthrie, Pritchett, Reynolds, Ritch, Sellers, Sims*** and ***Stuart*** are common to this active cemetery **(19) (22)**
Mount Hilliard	11 - NW	T14N, R23E, Sec 6	Mount Hillard Baptist Church, founded in 1887; an active cemetery **(19)**
Mount Olive	41 - SW	T13N, R21E, Sec 30	Mount Olive Church
Mount Olive	88 - SW	T12N, R22E, Sec 25	Mount Olive Baptist Church, established in 1878; approximately 75 graves; first known interment: Harriett Ann ***Lumpkin*** (d. 1933); ***Crawford, Johnson, Pierson*** and ***Thomas*** are common to this active cemetery **(22)**
Mount Sinai	114 - NW	T14N, R24E, Sec 33	Mt. Sinai Church
Mount Zion	4 - NW	T14N, R21E, Sec 8	Mount Zion Church; approximately 20 graves **(27)**
Mount Zion	7 - NW	T14N, R21E, Sec 15	
Mount Zion	32 - NE	T13N, R24E, Sec 2	Mount Zion Missionary Baptist Church; approximately 100 graves; first known interment: Willie ***Graise*** (1905-1916); ***Allen, Daniels, Hurt, Lee, Penick, Pugh*** and ***Simmons*** are common to this active cemetery **(22)**
Mount Zion	89 - SW	T12N, R23E, Sec 20	Mount Zion Baptist Church; approximately 170 graves; first known interment: Semantha ***Boswell*** (1855-1862); ***Bates, Bradberry, Breedlove, Cogdell, English, Grider, Harden, Jenkins, Kinard, Lott, McNeill, Metcalf, Stokes*** and ***Tillery*** are common to this active cemetery **(22)**
Mount Zion	94 - SE	T11N, R23E, Sec 13	Mount Zion Church; approximately 200 graves; first known interment: Elijah ***Kindred*** (1835-1893); ***Bennett, Blue, Crawford, Dubose, Faniel, Faulk, Gamble, Harvey, Haynes, Johnson, Jones, Kindred, Ousley, Smith, Thompson, Walker*** and ***White*** are common to this active cemetery **(22)**
New Bethel	8 - NW	T14N, R22E, Sec 7	New Bethel Church
New Bethel	103 - NE	T14N, R26E, Sec 29	New Bethel Church
New Bethel	115 - NE	T14N, R25E, Sec 33	New Bethel Church; an active cemetery **(22)**
New Elam	1 - NW	T15N, R21E, Sec 27	New Elam Baptist Church; approximately 160 graves; ***Burton, Floyd, Geter, Hall, Harris, Hill, Jackson, McGhee, Murray, Owens, Pickett*** and ***Walker*** are common to this active cemetery **(22)**
New Hope	50 - SW	T12N, R22E, Sec 3	New Hope Church
Oak Grove	6 - NW	T13N, R21E, Sec 5	Oak Grove Church
Oak Grove	78 - SE	T12N, R25E, Sec 14	Oak Grove Church
Oak Grove	79 - SE	T12N, R25E, Sec 14	Oak Grove Church
Oak Hill	20 - NW	T14N, R23E, Sec 35	owned by the city of Union Springs; an active cemetery of over 2,300 graves **(3) (22)**
Old Aberfoil	111 - SE	T13N, R24E, Sec 30	also known as Lydia; former site of Lydia Baptist Church; first known interment in 1850; ***Larkins***, ***Phelps***, ***Pritchett*** and ***Stinson*** are found here **(6) (19)**
Old City	120 - NW	T13N, R23E, Sec 2	known locally as Old Confederate Cemetery; the first cemetery for Union Springs; 52 graves includes the graves of 22 Confederate soldiers; first known interment: Clarissa Hinson Baldwin ***Underwood*** (1817-1835); last known interment: Micajah Norfleet ***Eley*** (1813-1899); ***Baldwin, Jones*** and ***Mabson*** are common **(19) (22)**
Old Fitzpatrick	100 - NW	T14N, R22E, Sec 8	8 readable stones and numerous unmarked graves; first known interment: Adeline ***Fitzpatrick*** (1836-1904); last known interment in Annie Stovall ***Baldwin*** (d. 1956) **(18)**
Old Sardis	106 - SW	T13N, R23E, Sec 20	Old Sardis Baptist Church; approximately 250 graves; first known interment: infant ***Scott*** (b. & d. 1909); ***Baker, Banks, Davenport, Davis, Finney, Goodwin, Harris, Ivey, Ivy, Jackson, Jessie, Johnson, Mariner, Pierson, Scott, Thomas*** and ***Youngblood*** are common to this active cemetery **(22)**
Old Sellers	92 - SW	T12N, R23E, Sec 33	also known as Samuel Sellers Cemetery; approximately 30 graves; first known interment: Mary H. ***Sellers*** (1827-1844); last known interment: Marion W. ***Justice*** (1853-1931***)***; ***Brown, Grider, Holloway, Morgan*** and ***Wicker*** are also found here **(22)**
Old Union	43 - SW	T13N, R21E, Sec 34	Old Union Baptist Church, established in 1835; approximately 240 graves; first known interment: Anderson ***Medlock*** (1803-1840); ***Barbaree, Burks, Collins, Coston, Farnell, Faulk, Jones, Karn, McCrary, McInnis, McVey, Sims, Sloan*** and ***Williford*** are common to this cemetery not used in recent years **(19) (22)**
Ox Level	65 - SE	T12N, R24E, Sec 10	
Panther	5 - NW	T14N, R21E, Sec 19	also known as Pickett or Piney Grove; approximately 125 graves (18)
Panther Creek	3 - NW	T14N, R21E, Sec 5	Panther Creek Baptist Church; approximately 70 graves **(18)**
Paulk	16 - NW	T13N, R23E, Sec 6	
Penick	69 - NE	T13N, R25E, Sec 18	

Cemetery	Locale	Location	Church Affiliation and Remarks
Peniel	66 - NE	T13N, R24E, Sec 15	
Penile	10 - NW	T14N, R22E, Sec 2	Penile Methodist Church
Perote	93 - SE	T11N, R23E, Sec 11	approximately 175 marked graves; first known interment: infant ***Crossley*** (d. 1841); ***High, Hixon, Johnson, Ivey, Main, Peach, Pitts, Rumph, Sellers, White*** and ***Zeigler*** are among the early interments **(14) (15)**
Perpetual Care	23 - NE	T14N, R23E, Sec 36	a contemporary cemetery of over 350 graves **(22)**
Pickett	5 - NW	T14N, R21E, Sec 19	see Panther
Pickett	44 - NW	T13N, R21E, Sec 10	never given a formal name, it is referred to as the Family Cemetery; ***Farrior, Pickett, Tompkins*** and ***McLaurine*** are common to this cemetery still in use **(19)**
Piney Grove	5 - NW	T14N, R21E, Sec 19	see Panther
Pleasant Grove	24 - NE	T14N, R24E, Sec 17	Pleasant Grove or Greater Pleasant Grove Missionary Baptist Church, founded in 1895; approximately 100 graves; first known interment: Harriet ***Pruett*** (1845-1911); ***Gary, Macon, Mays, Pendleton, Smith, Tatum*** and ***Woodfolk*** are common to this active cemetery **(19) (24)**
Pleasant Grove	46 - SW	T12N, R22E, Sec 7	Pleasant Grove Church
Pleasant Hill	85 - SE	T12N, R26E, Sec 8	Pleasant Hill Methodist Church, organized in 1888 **(19)**
Postoak	52 - SW	T12N, R22E, Sec 14	see Liberty
Powell	26 - NE	T14N, R24E, Sec 28	approximately 10 graves; first known interment: Mary C. ***Carter*** (1824-1848); last known interment: Frances Rebecca ***Thompson*** (1839-1895) **(8)**
Provo	37 - NE	T14N, R26E, Sec 18	7 graves; first known interment: Ed ***Randolph*** (1882-1918); last known interment: Martha ***Battle*** (1931-1982); ***Upshaw*** is also found here **(22)**
Ridge	25 - NE	T14N, R24E, Sec 29	10 graves; first known interment: Paschal ***Smith*** (1819-1844); last known interment: Ike ***Tolbert*** (1885-1962); ***Bell*** and ***Seale*** are also found here **(22)**
Ridgely	29 - NE	T13N, R24E, Sec 10	also spelled Ridgeley **(22)**
Rodgers	98 - SE	T11N, R24E, Sec 19	also known as Ludlum Cemetery; approximately 30 marked graves; first known interment: Rebecca ***Brabham*** (1796-1866); ***Ludlam, Main*** and ***Rodgers*** are common to this active cemetery **(22)**
Rogers Chapel	35 - NE	T14N, R25E, Sec 12	Rogers Chapel
Saint John	110 - NE	T14N, R24E, Sec 33	St. John Church
Saint Luke	39 - NE	T14N, R25E, Sec 36	St. Luke A.M.E. Church; approximately 225 graves; ***Allen, Anthony, Burke, Chappell, Coleman, Cox, Crymes, Daniel, Ellison, Fortson, Foxx, Grier, Harvey, Holmes, Jackson, Long, Oliver, Pace, Pugh, Sellers, Tarver, Thomas, Turman*** and ***Turner*** are common to this active cemetery **(22)**
Saint Mark	109 - NE	T14N, R25E, Sec 6	St. Mark A.M.E. Church; ***Covington, Davis, DuBose, Foster, Harris, Randolph, Tarver*** and ***Thomas*** are common to this active cemetery **(22)**
Salem	42 - SW	T13N, R21E, Sec 32	Salem Methodist Episcopal Church; approximately 450 graves; first known interment: Thomas C. ***Boswell*** (1818-1848); ***Alford, Armstrong, Barfoot, Barnes, Battle, Beasley, Boswell, Bristow, Carlisle, Collins, Ellis, Eubanks, Evans, Grant, Grantham, Griswold, Hollinghead, Johnson, Ledbetter, Prescott, Pugh, Smilie, Stubbs*** and ***Turnipseed*** are common to this cemetery still in use **(5) (19) (20) (22)**
Samuel Sellers	92 - SW	T12N, R23E, Sec 33	see Old Sellers
Sardis	54 - SW	T13N, R23E, Sec 20	Sardis Baptist Church; approximately 225 graves; first known interment: Isabella ***Crawley*** (d. 1841); ***Allen, Boyd, Cade, Childs, Crawley, Foreman, Goggans, Hooks, Hubbard, Martin, Shaw, Williams, Worthington*** and ***Youngblood*** are common to this active cemetery **(22)**
Seay	84 - SE	T12N, R26E, Sec 8	6 marked and 2 unmarked graves; first known interment: Sarah F. ***Seay*** (1839-1843); last known interment: Ulla P. ***Seay*** (1880-1889) **(9)**
Second Baptist	12 - NW	T14N, R22E, Sec 23	Second Baptist Church; ***Brown, Davis, Heaird, Johnson, Miller, Mims, Monday, Simmons*** and ***Weaver*** are common to this active cemetery **(22)**
Shepherd	30 - NE	T14N, R24E, Sec 11	
Smut Eye	99 - SE	T12N, R24E, Sec 29	see Indian Creek
Stills	86 - SW	T12N, R22E, Sec 19	approximately 20 graves; first known interment: Phillip R. ***Herrin*** (d. 1842 at age 35); last known interment: Reubin R. ***Kirkland*** (1829-1916); ***Etheridge, Haley,*** and ***Salter*** are common to this cemetery **(24)**
Strom	108 - SW	T12N, R22E, Sec 3	the grave of John ***Strom*** (1798-1857) and 6 unmarked graves assumed to be members of his family **(10)**
Thorton	34 - NE	T13N, R24E, Sec 8	
Three Notch	68 - NE	T13N, R25E, Sec 18	first known interment: James ***Irvin*** (d. 1836); ***Branscomb Creswell, George, Penick*** and ***Willis*** are known to be found here **(22)**
Town Creek	18 - NW	T14N, R23E, Sec 10	Town Creek Missionary Baptist Church; ***Jackson, Pride*** and ***Sullen*** are found in this active cemetery **(22)**
Union	107 - SW	T13N,R21E Sec 34	established in 1835; a community cemetery with graves of many long established Bullock County families including ***Barbaree, Burks, Crowder, Farnell, Farwell, Faulkner, Jones, McInnes, McKeon, McVey, Rayform, Sims, Stinson, Tompkins, Turner*** and ***Williford*** **(4) (22)**
Union Grove	104 - SE	T12N, R24E, Sec 30	Union Grove Church; also known as New Union Grove; approximately 20 graves; first known interment: Alice ***Chance*** (1873-1959); ***Allums, Ford, Holman*** and ***Jones*** are common to this active cemetery **(22)**
Union Hill	28 - NE	T13N, R24E, Sec 8	Union Hill Church
Walton	57 - SE	T13N, R23E, Sec 25	Walton Chapel Methodist Church; approximately 50 graves; first known interment: Sidney ***Cowan*** (1877-1929); ***Glasco, Griggs, Hicks, McNair, Owens*** and ***Thornton*** are common to this active black cemetery **(22)**
Williams	22 - NE	T14N, R23E, Sec 36	

Cemeteries of Unknown Name

Cemetery	Locale	Location	Church Affiliation and Remarks
Unknown	74 - SE	T12N, R24E, Sec 14	
Unknown	90 - SW	T11N, R23E, Sec 5	
Unknown	113 - NE	T14N, R22E, Sec 27	

Cemeteries of Uncertain Location

Cemetery	Locale	Location	Church Affiliation and Remarks
Faulk	not plotted	2 miles south of Midway	the graves of R. J. ***Faulk*** (no dates), W. B. ***Faulk*** (d. 1907 at 68 years), Jessie D. ***Faulk*** (1858-1859) and Lorenzo ***Faulk*** (1811-1861) **(9)**

Cemeteries of Uncertain Location (Continued)

Cemetery	Locale	Location	Church Affiliation and Remarks
Herin	not plotted	unknown	Herin Family Cemetery; approximately 17 marked graves; last known interment in 1917; ***Herin, Kirkland, Salter*** and ***Etheridge*** are common to this cemetery **(21)**
Meredith	not plotted	off Co. Rd. 45 in T11N, R23E, Sec 31	said to of had 30 to 40 marked graves in the 1930's; ***Ingram, Meredith*** and ***Reeves*** are to be found in what remains of this cemetery **(18)**
Nero	not plotted	unknown	Nero Baptist Church, an active cemetery **(22)**
Old Simes	not plotted	Perote	the grave of Warren ***Thompson*** (1830-1909) is known to be found here **(22)**
Saint John	not plotted	near Mitchell	Saint John A. M. E. Church Cemetery **(22)**
Serene	not plotted	unknown	
Union Chris Tompkins	not plotted	Fitzpatrick	an active cemetery **(22)**
Unknown	not plotted	near Stills Crossroads	this is perhaps known as Salter Cemetery; 21 marked and several unmarked graves; first known interment: Philip R. ***Herin*** (d. 1842 at 35 years); last known interment: Reuben R. ***Kirkland*** (1829-1916); ***Ethridge, Haley*** and ***Salter*** are also found here **(11)**
Wymes	not plotted	Union Springs	
Young Sardis	not plotted	unknown	Young Sardis Baptist Church; an active black cemetery **(22)**

Sources

1. Radford, John. *Bullock County, The Edwards Cemetery*. 14 November 1997. <http://www.intersurf.com/~johnjanr/bcemedwd.htm>.
2. Radford, John. *Fellowship Cemetery, Bullock County*. 4 March 1998. <http://www.intersurf.com/~johnjanr/bcemfell.htm>.
3. Radford, John. *Oak Hill Cemetery*. 9 March 1998. <http://www.intersurf.com/~johnjanr/oakhillb.htm>.
4. Radford, John. *The Union Cemetery*. 20 January 1999. <http://www.intersurf.com/~johnjanr/bcemunon.htm>.
5. Franklin, Lisa. *Tracking Your Roots*. 16 November 1998. <http://members.aol.com/GenWebLisa/bullockcems.htm>.
6. *Cemetery Records: Autauga County, Alabama; Macon County, Alabama; Elmore County, Alabama and Bullock County, Alabama*. Alabama Genealogical Society Publication No. 37. Troy, Alabama: The Society, 1964.
7. *Tap Roots*, Vol. 23, No. 3. Opelika, Alabama: The Genealogical Society of East Alabama, Inc., January, 1986.
8. *Tap Roots*, Vol. 17, No. 2. Opelika, Alabama: The Genealogical Society of East Alabama, Inc., October, 1979.
9. Godfrey, Maria Ham. *Tombstone Inscriptions of Barbour County, Alabama, Book 5*. published by the author, 1969.
10. Personal correspondence with Nancy F. Adams of Opelika, Alabama.
11. Alabama Genealogical Society Magazine, Vol. 8, No. 3. Birmingham, Alabama: The Society, July, 1974.
12. Alabama Genealogical Society Magazine, Vol. 9, No. 2. Birmingham, Alabama: The Society, April, 1975.
13. May, James W. *Burials in High Log Cemetery, Bullock County, Alabama*. Atlanta, Georgia: published by the author, 1978.
14. *Bullock County Cemetery Records, Perote Cemetery*. typewritten manuscript. Montgomery, Alabama: Alabama Department of Archives and History, no date.
15. *Bullock County Churches*, vertical file SG6840, Alabama Department of Archives and History, Montgomery, Alabama.
16. ALGenWeb Archives. *Bullock County, Alabama.* 29 May 2003. <ftp://ftp.rootsweb.com/pub/usgenweb/al/bullock/cemetery/>.
17. Personal correspondence with Wanda Y. Unkefer of Young Harris, Georgia.
18. Alabama Cemetery Preservation Alliance. 29 April 2013. <http://www.alabama-cemetery-preservation.com>.
19. *The Heritage of Bullock County, Alabama, Vol. 6.* Clanton, Alabama: Heritage Publishing Consultants, Inc., 2004.
20. Franklin, Lisa *Tracking Your Roots*. 15 March 2006. <http://www.trackingyourrttos.com/data/bullockcems.htm>.
21. Alabama Cemetery Preservation Alliance. 29 June 2006. <http://www.alabama-cemetery-preservation.com>.
22. *Bullock County Cemeteries*. 2 February 2016. <http://www.findagrave.com>.
23. *Celtic Roots*. 08 May 2007. <http://katscelticroots.com>.
24. Bullock County AlArchives Cemeteries. 2 November 2012. <http://ftp.rootsweb.ancestry.com/pub/usgenweb/al/bullock/cemeteries >
25. Personal correspondence with Frank Brown of the Alabama Cemetery Preservation Alliance.

Numerical List of Cemeteries

1. New Elam
2. Allens Chapel
3. Panther Creek
4. Mount Zion
5. Panther
5. Pickett
5. Piney Grove
6. Oak Grove
7. Mount Zion
8. New Bethel
9. Fitzpatrick
10. Penile
11. Mount Hilliard
12. Second Baptist
13. Haines Chapel
13. Jackson
14. Calhoun
14. Cornerstone
15. Haynes
15. Jackson
16. Paulk
17. Lofield
18. Town Creek
19. Moultrie
20. Oak Hill
21. Mason
22. Williams
23. Perpetual Care
24. Pleasant Grove
25. Ridge
26. Powell
27. County Line
28. Union Hill
29. Ridgely
30. Shepherd
31. Mount Canaan
32. Mount Zion
33. Kendrick
34. Thornton
35. Rogers Chapel
36. Glenford
37. Provo
38. Enon
39. Saint Luke
40. Edwards
41. Mount Olive
42. Salem
43. Old Union
44. Family
44. Pickett
45. Mount Carmel
46. Pleasant Grove
47. Mount Hilliard
48. Bethlehem
49. Macedonia
50. New Hope
51. Hubbard
52. Liberty
52. Postoak
53. Little Sardis
54. Sardis
55. High Ridge
56. Inverness
57. Walton
58. Elizabeth
59. Aberfoil
60. Bethel
61. Dasinger
62. Mount Calvary
63. McGrady
64. Mallard Chapel
65. Ox Level
66. Peniel
67. Johnston
68. Three Notch
69. Penick
70. Mount Azure
71. Mount Azure
72. Fairview
73. Fellowship
74. Unknown
75. Mount Coney
76. Antioch
77. Lewis
78. Oak Grove
79. Oak Grove
80. Midway
81. Hayes Hill
82. Fellowship
83. Great Hope
84. Seay
85. Pleasant Hill
86. Stills
87. Barnett
88. Mount Olive
89. Mount Zion
90. Unknown
91. Kindred & Baldwin
92. Old Sellers
92. Samuel Sellers
93. Perote
94. Mount Zion
95. Mount Hermon
96. Cope
97. Mount Hillard
98. Rodgers
98. Ludlum
98. Ridgely
99. Indian Creek
99. Smut Eye
100. Old Fitzpatrick
101. Baldwin Chapel
102. Jericho
103. New Bethel
104. Union Grove
105. Unknown
106. Old Sardis
107. Union
108. Strom
109. Saint Mark
110. Saint John
111. Old Aberfoil
111. Lydia
112. Hitchcock
113. Unknown
114. Mt. Sinai
115. New Bethel
116. Crews
117. Lighthouse
118. King-Williamson
119. High Log
120. Old City
121. Jones Chapel

BUTLER COUNTY

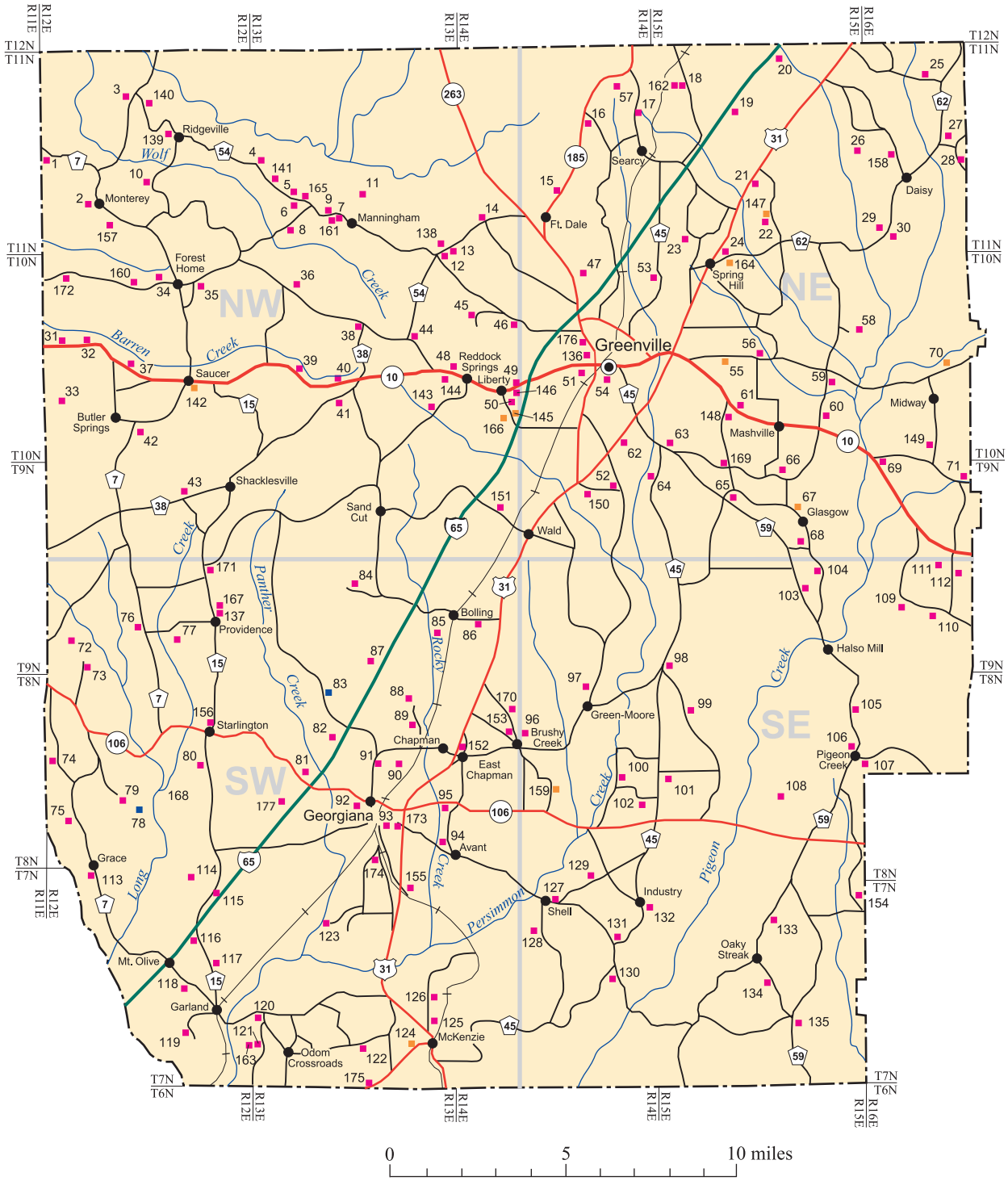

Legend

- 32 Cemetery of known name and location
- 55 Cemetery of unknown name
- 160 Cemetery of uncertain location
- County seat
- City, town or village

Produced by the Dept. of Geography
College of Arts and Sciences
The University of Alabama

Cemetery	Locale	Location	Church Affiliation and Remarks
Andress	58 - NE	T10N, R15E, Sec 13	approximately 20 graves; first known interment: the unmarked grave of William ***Andress*** (1778-1841); last known interment: John ***Pollard*** (1858-1943); ***Bentley, Henderson*** and ***Mosley*** are also found here **(37) (43)**
Antioch East	23 - NE	T11N, R15E, Sec 32	Antioch East Missionary Baptist Church, organized in 1865; approximately 400 graves; first known interment: William ***Hawkins*** (1800-1871); ***Adams, Bush, Cates, Day, Dees, Duncan, Gafford, Harrison, Lloyd, Luckie, Martin, Mosley, Perry*** and ***Thompson*** are common to this cemetery still in use **(2) (9) (37) (43)**
Antioch West	84 - SW	T9N, R13E, Sec 22	Antioch West Baptist Church, organized in 1852; approximately 500 graves; first known interment: Jennie Ellen ***Lang*** (d. 1872?); ***Boggan, Braden, Faircloth, Griffin, Herring, Luckie, Mathews, McLain, Parkman, Pope, Reaves, Stanford, Thomas, Till*** and ***Wasden*** are common to this cemetery still in use **(16) (37) (43)**
Ashcraft-Heaton	161 - NW	T11N, R13E, Sec 34	approximately 30 graves; first known interment: Eugenia Simpson ***Heaton*** (1854-1878); ***Ashcraft, Brown, Coleman, Dickerson, Heaton***, ***Routon, Scaife*** and ***Simpson*** are found in this active cemetery **(41) (43)**
Barnes	168 - SW	T8N, R12E, Sec 2	approximately 25 graves; first known interment Annie M. ***Hicks*** (1835-1874); last known interment: Ida Mae ***Rhodes*** (1897-1927) ***Gamble, Goodwin, Hicks, Page*** and ***Rhodes*** are common to this cemetery **(24) (43)**
Barnes-Hunter	19 - NE	T11N, R15E, Sec 9	the graves of Phelix ***Hunter*** (1872-1890) and Alfred ***Barnes*** (1842-1898) are found in this cemetery **(7)**
Beaver Creek	143 - NW	T10N, R13E, Sec 25	Beaver Creek Baptist Church; approximately 30 graves; first known interment: Amy Calhoun ***Watts*** (1876-1954); ***Bogan, Boggan, Dailey, Hawthorne, McConico, Scott*** and ***Smith*** are common to this cemetery **(43)**
Bedgood	112 - SE	T9N, R16E, Sec 21	approximately 225 graves; first known interment: Eidson ***Morten*** (d. 1906); ***Bedgood, Dillard, Freeman, Hall, Harris, McMillian, Patterson, Washington, Whittle*** and ***Williams*** are common to this active cemetery **(43)**
Belmont	119 - SW	T7N, R12E, Sec 26	Belmont Number 1 Church; approximately 50 graves; ***Brazille*** and ***Maye*** are common to this cemetery **(44)**
Bennett	114 - SW	T8N, R12E, Sec 35	a small family cemetery containing the graves of Caroline ***Bennett*** (1834-1877), T. ***Bennett*** (1830-1914) Phil ***Brooks*** (1849-1927), Ollie ***Carter*** (1871-1896), John ***Riley*** (1894-1933) and Fred ***Riley*** (1852-1927) **(26) (37)**
Benson	31 - NW	T10N, R12E, Sec 18	former site of a Methodist Church; the graves of James K. ***Benson*** (1771-1867) and Lucy Drake ***Benson*** (1770-1864) are found here **(6) (41)**
Bethel	25 - NE	T11N, R16E, Sec 5	Bethel Methodist Church; over 400 graves; first known interment: Ephraim ***Farmer*** (1786-1853); ***Andress, Barron, Bates, Fail, Floyd, Gafford, Gandy, Gillion, Grant, Heartsill, Herlong, Huffman, McCrory, Mitchell, Norman, Parmer, Perdue, Reynolds*** and ***Taylor*** are common to this active cemetery **(26) (43)**
Bethel	131 - SE	T7N, R14E, Sec 11	Bethel Baptist Church, established in 1849; approximately 25 graves dating from 1955; ***Barron, Boan, Bozeman, Cook, Harris, Miller, Mitchell, Raley, Reeves, Sellers*** and ***Wood*** are found here **(26) (41) (43)**
Big Pine Level	73 - SW	T8N, R12E, Sec 6	see Old Bethel
Bolling	85 - SW	T9N, R13E, Sec 25	5 graves; 2 have no dates, 2 interments in 1893 and 1 in 1894 **(26)**
Bragg	6 - NW	T11N, R13E, Sec 29	3 marked and 1 unmarked grave; infant Martha ***Bragg*** (d. 1832?), Zebulin ***Bragg*** (d. 1849 at 21 years) and Catherine G. ***Bragg*** (d. 1838 at 44 years) **(3) (37)**
Bragg Hill	141 - NW	T11N, R13E, Sec 20	Bragg Hill A.M.E. Zion Church; approximately 250 graves; first known interment: George ***Crenshaw*** (1881-1886); ***Adams, Caldwell, Crenshaw, Dunklin, Jones, Moorer, White*** and ***Womack*** are common to this cemetery still in use **(40) (43)**
Bransford	177 - SW	T8N, R13E, Sec 30	the graves of Nathan ***Bransford*** (1795-1881) and Sarah ***Bransford*** (1810-1884) **(43)**
Breastwork	160 - NW	T10N, R12E, Sec 5	approximately 3 marked and numerous unmarked graves; first known interment: Daniel T. ***Davis*** (1820-1871); James ***Bailey*** (b. & d. 1871) and Martha Willis ***Davis*** (1822-?) are also found here **(26) (42)**
Breithaupt	165 - NW	T11N, R13E, Sec 29	no marked stones remain, but it is assumed that Caroline ***Breithaupt*** (1836-1843), Karl Ernst Christian ***Breithaupt*** (1811-1842) and Rebecca Thigpen Breithaupt ***Palmore*** (1814-1852) are found here **(43)**
Brooks Chapel	163 - SW	T7N, R13E, Sec 30	the graves of John Sawyer ***Brooks*** (1796-1867), Rebecca Mitchell ***Brooks*** (1808-1857) and Drury B. ***Mitchell*** (1765-1857) are known to be found here **(43)**
Brown-Rape	170 - SW	T8N, R14E, Sec 8	Melissa ***Brown*** (1848-1881), Charles ***Rape*** (1822-1898) and Gyntha ***Rape*** (1812-1905) are known to be found here **(43)**
Brushy Creek	96 - SE	T8N, R14E, Sec 17	Brushy Creek Baptist Church, established in 1856; approximately 620 graves; first known interment: Annie Belle Goins ***Barlow*** (1898-1913); ***Blackmon, Carnathan, Crenshaw, Davis, Fussell, Hartin, Holder, Lowery, McLain, Moore, Skipper, Solomon*** and ***Wilson*** are common to this cemetery still in use **(27) (43)**
Buckaloo	41 - NW	T10N, R13E, Sec 21	Buckaloo Pentecostal Holimess Church; approximately 60 graves; first known interment: Travis ***Thomas*** (1915-1939); ***Cartwright, Herring***, ***Myrick*** and ***Reaves*** are common to this cemetery still in use **(26) (43)**
Butler	169 - NE	T15E, R9N, Sec 4	an active cemetery **(42)**
Butler Springs	42 - NW	T10N, R12E, Sec 33	Butler Springs Baptist Church, established in 1876; approximately 45 graves; first known interment: James ***Henderson*** (1879-1906); ***Owen, Smith*** and ***Stringfellow*** are common to this active cemetery **(26) (37) (43)**
Carter	33 - NW	T10N, R12E, Sec 30	approximately 10 graves of the Carter family; first known interment: William O. ***Carter*** (b. & d. 1850); last known interment: David ***Carter*** (1788-1856) **(26)**
Central	65 - NE	T9N, R15E, Sec 9	Central Baptist Church, organized in 1926; 50 graves; first known interment: infant ***Hickman*** (d. 1948); ***Fitzegerald, Hickman, Newton, Pouncey, Salter*** and ***Wood*** are also found in this active cemetery **(26) (43)**
Coleman	11 - NW	T11N, R13E, Sec 27	the grave of Louisa Ann ***Patton*** (1811-1841) is the only marker remaining in this cemetery; Phillip ***Coleman*** (1780- 1850), Rachel Burkett ***Coleman*** (1815-?), Sarah ***Coleman*** (1780-1855) and Matthew ***Patton***, Jr. (1805-1861) are thought to be found here **(26) (43)**
Consolation	134 - SE	T7N, R15E, Sec 15	Consolation Primitive Baptist Church; approximately 100 graves; first known interment: Elisabeth ***Huggins*** (1822-1857); ***Cook, Ealum, Hughes, Josey, Lee*** and ***Wells*** are common to this cemetery still in use **(1) (43)**
County Line	71 - NE	T9N, R16E, Sec 4	County Line Church of Christ; approximately 60 graves; first known interment: J. S. M. ***Gafford*** (1866-1938); ***Gafford, Kelley, Owens, Powell, Skipper*** and ***Summers*** are common to this active cemetery **(26) (43) (25)**
Craig	63 - NE	T10N, R15E, Sec 31	see Ebenezer East
Crenshaw	5 - NW	T11N, R13E, Sec 29	approximately 75 graves; first known interment: Anderson ***Crenshaw*** (d. 1847); last known interment: Henry ***Thaddeus*** (1887-1963); ***Crenshaw, Lewis, Wesley*** and ***Womack*** are common to this cemetery **(26) (43)**
Damascus	69 - NE	T9N, R16E, Sec 6	Damascus Baptist Church, established in 1847; approximately 700 graves; first known interment: W. ***Phelps*** (1811-1833); ***Black, Cumbie, Hall, Mancil, Mash, Newton, Phelps, Pittman, Raborn, Raybon, Rhodes, Schultz, Smith, Smythe, Thagard, Warren*** and ***Whiddon*** are common to this active cemetery **(26) (34) (43)**
Damascus	16 - NE	T11N, R14E, Sec 11	Damascus Church; over 200 graves **(44)**
Davis	172 - NW	T10N, R12E, Sec 6	
East Chapman	152 - SW	T8N, R14E, Sec 18	East Chapman Baptist Church, established in 1926; approximately 35 graves; first known interment: Tyrie L. ***Williams*** (1907-1966); ***Alexander, Brown, Conner, Jones, Matthews, Shell, Skipper, Smith*** and ***Stinson*** are common to this active cemetery **(43)**
Eastside	173 - SW	T8N, R13E, Sec 27	Eastside Baptist Church; 11 graves; first known interment: Ruby Gipson ***Bush*** (1929-2001); ***Brantley, Carter, Ealum, Gipson, Herring, Kennedy*** and ***Mayberry*** are also found in this active cemetery **(43)**
Ebenezer	106 - SE	T8N, R15E, Sec 13	approximately 90 graves; first known interment: Robert C. ***Van Pelt*** (1863-1887); ***Aiken, Allen, Godwin, Nix, Owen, Pitts, Russell, Spann*** and ***Wood*** are is also common to this active cemetery **(18) (37) (43)**
Ebenezer East	63 - NE	T10N, R15E, Sec 31	also known as Craig; Ebenezer East Baptist Church, organized in 1914; also known as Craig Cemetery approximately 300 graves; first known interment: John Fleming ***Craig*** (1818-1821); ***Branum, Cook, Cooper, Fife, Grayson, Newton, Owens, Perry, Rouse*** and ***Smith*** are common to this active cemetery **(26) (30) (43)**
Ebenezer West	82 - SW	T8N, R13E, Sec 9	Ebenezer West Missionary Baptist Church; approximately 40 graves; first known interment: Abraham ***Morrow*** (1794-1860); ***Acreman, Ainsworth, Black, Harrison, Morrow*** and ***Stuart*** are common to this cemetery still in use; a second source notes a Mr. ***Black*** was the first interred here and lies in an unmarked grave **(1) (30) (43)**
Elizabeth	125 - SW	T7N, R13E, Sec 24	Elizabeth Church; approximately 600 graves; first known interment: A. ***Gomillian*** (1867-1886); ***Armstrong, Baldwin, Beasley, Bowman, Crum, Davis, Faust, Gipson, Gomillian, Hartley, Hester, Ledlow, Lee, McKenzie, Mitchell, Nall, Pierce*** and ***Tolbert*** are common to this principally 20th century cemetery **(1) (43)**

Cemetery	Locale	Location	Church Affiliation and Remarks
Forest Home	35 - NW	T10N, R12E, Sec 2	approximately 450 graves; first known interment: P. H. ***Cook*** (1819-1880); ***Andress, Benson, Boutwell, Cheatham, Cole, Davis, Duke, Garrett, Glenn, Hawkins, Hayes, Hutchison, Lazenby, Little, Moorer, Robison, Shanks, Sims, Till, Thompson*** and ***Wall*** are common to this cemetery still in use **(10) (43)**
Fort Dale	15 - NE	T11N, R14E, Sec 28	approximately 300 graves; first known interment: Thomas ***Gary*** (1764-1818), the oldest marked grave in Butler County; ***Anderson, Austin, Autrey, Brown, Buckhaults, Cheatham, Coker, Goodwin, Grant, Harrison, Hartley, Rogers, Stallings, Taylor, Watts*** and *Williams* are common to this cemetery still in use **(21) (43)**
Franklin	156 - SW	T8N, R12E, Sec 11	the graves of Barbara B. ***Franklin***, J. A. ***Franklin*** and Mary ***Franklin***; no dates **(19)**
Friendship	86 - SW	T9N, R14E, Sec 30	Friendship Church
Friendship	100 - SE	T8N, R14E, Sec 14	Friendship United Methodist Church; approximately 65 graves; first known interment: William D. ***Dantzler*** (1901-1903); ***Dantzler, Hudson, Lowery, Majors*** and ***Till*** are common to this active cemetery **(26) (34) (43)**
Friendship	101 - SE	T8N, R15E, Sec 19	Friendship Pentecostal Holiness Church; approximately 50 graves dating from 1957; ***Bozeman, Cannon, Henderson, Parson, Pouncey, Skipper*** and ***Taylor*** are found in this cemetery still in use **(19) (43)**
Friendship	174 - SW	T8N, R13E, Sec 34	a black cemetery of approximately 175 graves; first known interment: Robert Littleton ***Ryals*** (1851-1915); ***Abrams, Ashford, Bayne, Boggan, Brown, Cheatheam, Colley, Franklin, George, Hamilton, Hartley, Knight, Lewis, Likely, Little, Peagler, Pugh*** and ***Walton*** are common to this active cemetery **(25) (43)**
Garland	117 - SW	T7N, R12E, Sec 14	Garland Baptist Church; approximately 160 graves; first known interment: Emma ***Burch*** (1853-1869); ***Darby, Dean, Houston, Presley, Smith, Tillery*** and ***Wright*** are common to this cemetery still in use **(19) (34) (43)**
Garner	75 - SW	T8N, R12E, Sec 30	8 graves; first known interment: John D. ***Hausey*** (1884-1890); last known interment: Fanny ***Hausey*** (1863-1949); ***Bond, Garner*** and ***Reid*** are also found here **(26) (43)**
Giddens Chapel	46 - NW	T10N, R14E, Sec 8	Giddens Chapel Church; approximately 75 graves; first known interment: Levin ***Waller*** (1802-1877***); Adams, Branch, Deakle, Duncan, Giddens, Tillery*** and ***Waller*** are common to this cemetery still in use **(26) (43)**
Glasgow	104 - SE	T9N, R15E, Sec 23	2 marked and several unmarked graves; Susanna ***Glasgow*** (1836-1884) and Anna ***Glasgow*** (1866-1872) **(6)**
Grace	175 - SW	T7N, R13E, Sec 34	Grace Baptist Church; an active cemetery **(43)**
Gravel Hill	52 - NE	T9N, R14E, Sec 2	Gravel Hill Baptist Church, organized in 1890; approximately 270 graves; first known interment: Bertha V. ***Rhodes*** (1893-1897); ***Alpin, Campbell, Craig, Croley, Herndon, Lowery Newton, Parmer, Powelll, Smith, Sweatt, Taylor, Turner, Waller, West, Whitehead*** and ***Wilson*** are common to this cemetery still in use **(43)**
Harrison	57 - NE	T10N, R15E, Sec 15	
Harrison	60 - NE	T10N, R15E, Sec 26	10 graves; first known interment: Delany ***Harrison*** (1790-1836); last known interment: Martha J. ***Wallace*** (1841-1917); the ***Johnson*** surname can also be found in this cemetery **(6) (25) (43)**
Hartley	53 - NE	T10N, R14E, Sec 1	8 marked graves; first known interment: Frances G. ***Payne*** (1806-1881); last known interment: Francis L. ***Creech*** (1845-1926) **(8)**
Heaton	162 - NW	T11N, R15E, Sec 8	located in the woods, just west of Moriah Cemetery; 5 graves; first known interment: J. M. ***Heaton*** (1851-1856); last known interment: Mary Ballard ***Heaton*** (1825-1914) **(22) (31)**
Hey Buck	167 - SW	T9N, R12E, Sec 26	the grave of Samuel M. ***Smith*** (1969-1997) **(43)**
Hickory Grove	39 - NW	T10N, R13E, Sec 20	approximately 40 graves; first known interment: Bobbie ***Hartley*** (d. 1904); ***Dixon, Eddins, Johns, Johnson, Lewis, Powell, Rainer, Rudolph, Simpson*** and ***Smith*** are common to this active cemetery **(43)**
Hickory Grove	90 - SW	T8N, R13E, Sec 14	Hickory Grove Church
Hopewell	97 - SE	T8N, R14E, Sec 3	Hopewell Baptist Church; approximately 200 graves; first known interment: Timothy ***Tynes*** (1788-1869); ***Allen, Boutwell, Caine, Caver, Chambliss, Craig, Davis, Duke, Dunnavant, Gaston, Green, Hitson, Holder, Mosley, Shanks, Till, Webb*** and ***Whittington*** are common to this cemetery still in use **(26) (43)**
Hopewell	17 - NE	T11N, R14E, Sec 12	Hopewell Church
House of Prayer	149 - NE	T10N, R16E, Sec 32	House of Prayer or Midway Community Church
Howard	111 - SE	T9N, R16E, Sec 16	9 graves; first known interment: Emma Annette ***Howard*** (1862-1863); last known interment: Elizabeth Rebecca ***Howard*** (1837-1924); ***Redcock*** is the only other surname present in this inactive cemetery **(26)**
Indian Hill	21 - NE	T11N, R15E, Sec 22	Indian Hill A.M.E. Zion Church; approximately 50 graves; first known interment: Texena ***Taylor*** (1892-1927); ***Cook, Golson, Harrell, Patton, Peagler, Ray, Shepherd*** and ***Smith*** are common to this active cemetery **(43)**
Industry	132 - SE	T7N, R14E, Sec 1	Industry Church of Christ; approximately 60 graves; first known interment: Bertha M. ***Whittle*** (1893-1918); ***Bozeman, Branum, Brogden, Campbell, Cook, Jones*** and ***Whittle*** found in this active cemetery **(39) (43)**
Kettler	109 - SE	T9N, R16E, Sec 29	25 graves; first known interment: Charles L. ***Kettler*** (1829-1856); last known interment: Sarah Ann ***Kettler*** (1859-1926); ***Cook, Jones, Kettler, McCane*** and ***Moore*** are found in this cemetery **(28) (35) (43)**
Kilgore	57 - NE	T11N, R14E, Sec 11	6 graves; first known interment: Teresa ***Moore*** (d. 1860); last known interment: Louisa M. ***Dickens*** (1866-1901); ***Barganier, Bush, Drakeford*** and ***Kilgore*** are also found in this inactive cemetery **(26)**
King	27 - NE	T11N, R16E, Sec 16	approximately 40 graves; first known interment: Mary E. ***Foster*** (1858-1859); last known interment: infant ***Foster*** (b. and d. 1945); ***Foster, Heartsill, King*** and ***Sharp*** are common to this cemetery **(3) (37) (43)**
Kingsbury	136 - NE	T10N, R14E, Sec 14	8 graves; first known interment: Clara ***Kingsbury*** (d.1863); last known interment: J. ***Kingsbury*** (1820-1885) **(23)**
Kolb City	176 - NE	T10W, R14E, Sec 15	Kolb City Church of Christ; ***Beverly, Crysell, Donner*** and ***Wasden*** are found in this active cemetery **(43)**
Leysath	72 - SW	T9N, R12E, Sec 30	4 graves are found here; first known interment: E. L. ***Leysath*** (1866-1868); last known interment: Elvira ***Leysath*** (1830-1913); ***Dash*** is the only other surname known to be found in this dormant cemetery **(26)**
Liberty	50 - NW	T10N, R14E, Sec 29	Liberty Methodist Church, established in 1871; approximately 280 marked and many unmarked graves; first known interment: J. Michael ***Connor*** (1800-1861); ***Anderson, Baggett, Boutwell, Cheatham, Colley, Evans, Hart, Jordan, Kuykendall, Lewis, Parsons*** and ***Skinner*** are common to this active cemetery **(14) (43)**
Liberty	144 - NW	T10N, R13E, Sec 24	Liberty Baptist Church, organized in 1954; approximately 110 graves; first known interment: J.D. ***Boutwell*** (1861-1928); ***Ainsworth, Boutwell, Compton, Gandy, Hobbs, Lawrence, Lowery, Luckie, Myrick, Oswald, Pugh*** and ***Waller*** is common to this cemetery still in use **(14) (43)**
Little Brown	121 - SW	T7N, R13E, Sec 30	Little Brown Church; approximately 20 graves; first known interment: Ruth Naomi ***Gardner*** (1892-1928); last known interment: Pearle Mae ***Calloway*** 1902-1990); ***Bush, Campbell, Owen*** and ***Skipper*** are common to this cemetery **(43)**
Lloyd	47 - NE	T10N, R14E, Sec 3	6 graves; first known interment: Benjamin ***Lloyd*** Sr. (1804-1860); last known interment: Naomi Ann Cox ***Lloyd-Cheatham*** (1814-1884) **(3) (25)**
Loves Way	171 -SW	T9N, R12E, Sec 23	Loves Way Church; approximately 20 graves; ***Bass, Conrad, Hanks, Pinkerton*** and ***Smith*** are common to this new and active cemetery **(43)**
Macedonia	130 - SE	T7N, R14E, Sec 14	Macedonia Primitive Baptist Church, established in 1846; approximately 230 graves; first known interment: Dollie L. ***Parker*** (d. 1871); ***Blackmon, Boan, Butler, Gipson, Graham, Griffin, Herring, Hinson, Jones, Kervin, McLeod, Stuart, Watford, Whittle*** and ***Wyrosdick*** are common to this cemetery still in use **(11) (43)**
Magnolia	51 - NE	T10N, R14E, Sec 22	approximately 4,400 graves in the principal cemetery of Greenville; first known interment: Ella Herbert ***Stuart*** (1846-1857); ***Adams***, ***Boutwell***, ***Barganier, Carter, Cates, Dunklin, Kern, Perdue*** and ***Till*** are common to this cemetery still in use **(27) (43)**
Manningham	7 - NW	T11N, R13E, Sec 34	approximately 30 graves; first known interment: son of J. and F. ***Ashcraft*** (1869-1873); last known interment: Inez ***Paul*** (1900-1985); ***Brown, Coleman, Dickerson, Heaton*** and ***Simpson*** are also found here **(31)**
Marsh	108 - SE	T8N, R15E, Sec 22	one marked grave in this once large cemetery now abandoned; Joel ***Nichols*** (1800-1886); Sarah Johnston ***Nichols*** (1807-1855) is thought to be interred here as well **(8) (43)**
May	115 - SW	T7N, R12E, Sec 1	also spelled Maye; approximately 170 marked graves, numerous unmarked; first known interment: Henry ***May*** (d.1839); ***Anderson, Blackmon, Ewing, Fails, Gray, Grissett, Harris, Hicks, Howard, Johnson, Kent, Knight, Maye, Purdue, Rue, Shavers*** and ***Townsend*** are common to this cemetery still in use **(1) (43)**
McClure	120 - SW	T7N, R13E, Sec 19	approximately 90 graves; first known interment: Hick ***Coxwell*** (1862-1867); last known interment: Nannie ***McCaskill*** (1886-1961); ***Adams, McClure, Odom, Wright*** and ***Young*** are also common to this cemetery **(27)**

Cemetery	Locale	Location	Church Affiliation and Remarks
McCoy	20 - NE	T11N, R15E, Sec 3	7 graves; first known interment: Thomas H. ***McCoy*** (1838-1862); last known interment: Martha M. ***McCoy*** (1838-1910); ***Cheatham*** is also found here **(6) (25)**
McKenzie	89 - SW	T8N, R13E, Sec 11	McKenzie Chapel Church
Milner	92 - SW	T8N, R13E, Sec 27	approximately 300 graves, many unmarked; first known interment: M. Josephine ***Davis*** (1860-1866); ***Black, Boatwright, Eady, Green, Lindsey, Pride, Salter*** and ***Taylor*** are common to this active cemetery **(7) (43)**
Monterey	2 - NW	T11N, R12E, Sec 29	approximately 140 graves; first known interment: Christina ***Barge*** (1748-1844); ***Atkins, Barganier, Crane, Gladys, Luckie, Moore, Park, Thompson, Traweek*** and ***Yeldell*** are found in this active cemetery **(24) (43)**
Moriah	18 - NE	T11N, R15E, Sec 8	Moriah Primitive Baptist Church; approximately 125 graves; first known interment: A. ***Watson*** (d. 1833); ***Cheatham, Gibson, Parker, Reese, Talley*** and ***Tillery*** are common to this active cemetery **(4) (25) (35) (43)**
Cemetery	Locale	Location	Church Affiliation and Remarks
Morrow	81 - SW	T8N, R13E, Sec 17	Morrow School House Cemetery; approximately 300 graves; first known interment: Mellisia Griffin (1861-1915); Burkette, Gorum, Hicks, Lee, Scruggs and Snead are common to this cemetery still in use (13) (43)
Mount Carmel	103 - SE	T9N, R15E, Sec 23	Mount Carmel Primitive Baptist Church, established in 1876; approximately 160 graves; first known interment: Susan Grissett (d. 1881); Burt, Franklin, Newton and Reeves are common to this cemetery (27) (35) (43)
Mount Ida	150 - NE	T9N, R14E, Sec 2	Mount Ida Church; approximately 20 graves; first known interment: Alonza Hutson (1897-1919); Allen, Lipkin and Simpson are common to this cemetery (27)
Mount Moriah	133 - SE	T7N, R15E, Sec 9	Mount Moriah Missionary Baptist Church, founded in 1889; first known interment: Susan Thigpen (1781-1850); the cemetery remains active; common surnames here include Bone, Thigpen and Ward (43)
Mount Moriah	1 - NW	T11N, R12E, Sec 18	Mount Moriah Fellowship Baptist Church, founded in 1828; approximately 300 graves; first known interment: Samuel Cryswell Salter (1808-1834) Atkins, Bruner, Carmichael, Davison, Donald, Kendrick, Knight, Luckie, Scott, Smith, Steen, Watson and Yeldell are common to this cemetery still in use (27) (40) (43)
Mount Olive	9 - NW	T11N, R13E, Sec 28	Mount Olive Church
Mount Olive	56 - NE	T10N, R15E, Sec 21	Mount Olive Methodist Church; 12 graves; first known interment: E.D. (d. 1872); last known interment: Kit Hamilton (1888-1914); Cook, Feagin and Williams are known to be found in this dormant cemetery (27)
Mount Olive East	98 - SE	T9N, R15E, Sec 31	Mount Olive East Baptist Church, organized in 1856; approximately 240 graves; first known interment: Margaret Wirthen (1833-1859); Betterton, Branum, Burgan, Caine, Cooper, Free, Jackson, Knight, Lawrence, Mosley, Peavy, Perry, Sims and Smith are common to this active cemetery (27) (43)
Mount Olive West	113 - SW	T7N, R12E, Sec 5	Mount Olive West Baptist Church, organized in 1894; approximately 150 graves; first known interment: Sarah Frances Grace (d. 1858); Brooks, Cobb, Hicks and Reid are common to this active cemetery (27) (43)
Mount Pisgah	76 - SW	T9N, R12E, Sec 28	Mount Pisgah Baptist Church, organized about 1880; approximately 240 graves; first known interment: William Jefferson Scruggs (d. 1880); last known interment: Betterton, Blackmon, Burkett, Casey, Croley, Dean, Freeman, Hood, McInvale, McNeil, Sellers, Sims and Stinson are common to this active cemetery (27) (43)
Mount Pleasant	102 - SE	T8N, R14E, Sec 24	Mount Pleasant Baptist Church, established in 1888; approximately 330 graves; first known interment: infant Joyner (b. & d. 1889); Arnold, Bozeman, Ghita, Green, Johnson, Joyner, Lowery, Miller, Nichols, Powell, Salter, Skinner, Smith, Spann, Till and Williams are common to this cemetery still in use (18) (34) (43)
Mount Zion	8 - NW	T11N, R13E, Sec 32	former site of the Mount Zion Methodist Protestant Church; approximately 20 graves; 4 markers are readable; first known interment: Levi Waters (1810-1870); last known interment: Thomas Brown (1868-1924) (34) (37)
Mount Zion	59 - NE	T10N, R15E, Sec 23	Mount Zion Primitive Baptist Church, established in 1832; approximately 225 graves; first known interment: Daisy B. Thomas (1814-1851); Andress, Barrett, Bentley, Butler, Duncan, Foster, Heartsill, McCormick, McQueen, Parker, Phelps, White and Wood are also common to this active cemetery (43)
Mount Zion	66 - NE	T9N, R15E, Sec 3	Mount Zion Missionary Baptist Church; an active cemetery (43)
New Bethel	148 -NE	T10N, R15E, Sec 29	New Bethel Christian Church; approximately 25 graves; first known interment: Dicie Stripling (1887-1912); Betton, Hartley, Robinson and Simmons are common to this active cemetery (43)
New Home	155 - SW	T7N, R13E, Sec 2	New Home Methodist Church; approximately 130 graves; first known interment: John M. Mitchell (1814-1895); Arant, Bush, Hall, Matthews, Merritt, Mitchell and Sanford are common to this active cemetery (43)
New Hope	24 - NE	T11N, R15E, Sec 32	New Hope Church
New Oaky Bower	158 - NE	T11N, R16E, Sec 19	New Oaky Bower Church
New Prospect	99 - SE	T8N, R15E, Sec 8	New Prospect Methodist Church; approximately 60 graves; first known interment: Susan Majors (1856-1863); Chambers, Hicks, Knight, Majors, Parker, Raines and Sims are common to this active cemetery (28) (43)
Oak Bowery	26 - NE	T11N, R16E, Sec 18	Oak Bowery Primitive Baptist Church; 17 marked and numerous unmarked graves; first known interment: James F. Norman (d. 1858); last known interment: Ceries Roper (1897-1963); Gaffney, Horady, Hornady, Roper, Sheppard, Tillery and Zeigler can also be found in this now dormant cemetery (7) (25) (43)
Oak Grove	94 - SW	T8N, R13E, Sec 25	Oak Grove United Methodist Church, founded in 1885; the graves of infant Pulaski (b. & d. 1897); last known interment: Eliza Majors Rogers (1819-1900) (28) (41)
Oak Valley	140 -NW	T11N, R12E, Sec 10	Oak Valley Baptist Church; approximately 25 graves; first known interment: Sarah A. Woodson (b. & d. 1852); Brown, Coleman, Jordan, Parker, Savage and Simpson are common to this active cemetery (43)
Oakey Streak	135 - SE	T7N, R15E, Sec 27	Oakey Streak Methodist Church; approximately 320 graves; first known interment: the infant Thomas R. Josey (d.1820); Adams, Ballard, Bass, Bell, Caine, Crittenden, Hogg, Ingram, Jernigan, Little, Linzy, Nix, Pruett, Rainer, Rogers, Shine, Smith, Stallings and Williamson are common to this active cemetery (1) (43)
Oakwood	93 - SW	T8N, R13E, Sec 27	over 1,100 graves; first known interment: William A. Feagin (1856-1874); Arant, Bass, Binion, Black, Blackmon, Carpenter, Cook, Cox, Dunn, Glenn, Goodwin, Harrison, Henderson, Johnson, Jones, Josey, King, Majors, Moore, Nichols, Rhodes, Scruggs, Shell, Shepherd, Sims, Taylor, Thigpen, Ward, Watson, Weathers and Williams are common to this active cemetery (35) (43)
Old	54 - NE	T10N, R14E, Sec 23	see Pioneer
Old Bethel	73 - SW	T8N, R12E, Sec 6	also known as Big Pine Level Missionary Baptist Church Cemetery; approximately 70 graves; first known interment: James T. Thomas (1824-1860); Gandy, Mixon, Mobley, Owens and Riley are found in this cemetery begun with white interments and now an active black cemetery (28) (43)
Old Brushy Creek	153 - SW	T8N, R14E, Sec 8	Carnathan, Chambliss, Ellis, Henderson, Shells and Smith are common to this cemetery (30) (44)
Old Elam	151 - NW	T9N, R14E Sec 8	Old Elam Baptist Church, an active cemetery (43)
Old Greenville	54 - NE	T10N, R14E, Sec 23	see Pioneer
Old Shiloh	13 - NW	T11N, R13E, Sec 36	approximately 10 marked graves, including William Ogly, four of his children, and a Stroud infant who were victims of the "Ogly Massacre;" earliest marked grave: Jacob Ferguson (1782-1852); last known interment: Mary Pierce (1882-1943); Baldaree, Pierce, Taylor, Teat and Wilson are also found here (25) (30) (35)
Olive Branch	127 - SE	T7N, R14E, Sec 4	Olive Branch Missionary Baptist Church; approximately 125 graves; first known interment: Etta Brewer Lett (1897-1931); Curry, Feagin, Hasley, Jones, Rich and Scott are common to this active cemetery (25) (43)
Peavy	159 - SE	T8N, R14E, Sec 22	the graves of Bernice Peavy (1924-2004), Agnes Peavy (1926-2000), and Charles Peavy (d. 1979) (44)
Perdue	30 - NE	T11N, R16E, Sec 31	approximately 190 graves; first known interment: M. S. Arrington (b. & d. 1857); Andress, Foster, Gregory, Hartsill, Lester, Perdue, Staggers and Thompson are common to this cemetery still in use (7) (25) (43)
Pine Flat	32 - NW	T10N, R12E, Sec 18	Pine Flat Methodist Church, organized in 1858; approx. 210 graves; first known interment: Rev. M. C. Purifoy (d. 1859); Barge, Clarke, McCrory, Smith and Stuart are common to this active cemetery (20) (35) (41) (43)
Pine Level	48 - NW	T10N, R14E, Sec 19	Pine Level Baptist Church; approximately 100 graves; interments date from 1955; Boggan, Crenshaw, Hale, Herbert, Johnson, Moorer, Powell, Pressley, Scott and Smith are common to this active cemetery (25) (43)
Pine Top	14 - NW	T11N, R14E, Sec 31	Pine Top Missionary Baptist Church; approximately 110 graves; first known interment: Dunkin Taylor (1878-1914); Davidson, McKee, Mitchell, Rudolph and White are common to this active cemetery (43) (44)

Cemetery	Locale	Location	Church Affiliation and Remarks
Pioneer	54 - NE	T10N, R14E, Sec 23	also known as Old Cemetery or Old Greenville; approximately 280 graves; first known interment: Captain William Butler (d. 1818); Ashford, Burnett, Deming, Dunklin, Gafford, Hartley, Herbert, Lane, Long, Mallett, McKellar, Oliver, Parmer, Payne, Porter, Rudolph, Stewart, Thames, Wilson and Wright are common to this cemetery still in use (5) (33) (35) (43)
Pleasant Hill	74 - SW	T8N, R12E, Sec 18	Pleasant Hill Baptist Church, organized in 1909; approximately 100 graves; first known interment: John T. Wright (1878-1921); Fletcher, Page, Stuckey and Wallace are common to this active cemetery (28) (43)
Pleasant Hill	122 - SW	T7N, R13E, Sec 28	approximately 700 graves, many unmarked; first know interment: infant Sellers (d. 1894); Allen, Anderson, Black, Baldwin, Booker, Brown, Horn, Jones, Lee, McPherson, Miniard, Myrick, Odom, Parker, Patrick, Piggott, Salter, Vickery, Weaver, Wiggins and Wright are also common to this cemetery still in use (11) (43)
Pleasant Home	44 - NW	T10N, R13E, Sec 14	Pleasant Home Baptist Church, organized in 1926; 9 graves; first known interment: Ruth Gardner(1927-1928); Melvina Kenrick (1876-1953); Bush, Gilmore, Owens, Skipper and Stanfield are found here (28) (37)
Pleasant Home	121 - SW	T7N, R13E, Sec 30	see Little Brown
Poplar Springs	12 - NW	T11N, R13E, Sec 36	see Shiloh
Pressley	116 - SW	T7N, R12E, Sec 2	a black and white cemetery; approximately 40 graves; first known interment: Mary Elizabeth Dunnum (1845-1854); Gandy, Johnson, Lampkin, Pressley and Stinson are common to this active cemetery (1) (43) (44)
Providence	137 - SW	T9N, R12E, Sec 26	Providence Methodist Church; approximately 550 graves; first known interment: Permelie D. ***Parkes*** (1836-1860); ***Ainsworth, Anderson, Armstrong, Black, Blackburn, Bolling, Burkett, Casey, Cook, Davis, Hanks, Hood, Huggins, Myrick, Smith*** and ***Stinson*** are common to this cemetery still in use **(28) (35) (43)**
Reddoch	49 - NW	T10N, R14E, Sec 20	16 marked and several unmarked graves; first known interment: Hetty ***Reddoch*** (1781-1846); last known interment: Johnny M. ***Rabon*** (1918-1956); ***Cheatham, Lewis*** and ***Miller*** are also found here **(7) (30) (34) (43)**
Reynolds	146 - NW	T10N, R14E, Sec 20	the graves of Mary S. ***Reynolds*** (1869-1941), William M. ***Reynolds*** (1903-1954), James H. ***Reynolds*** (1873-1959) and John A. ***Reynolds*** (1900-1963) are found in this small, inactive family cemetery **(28)**
Rhodes	64 - NE	T9N, R14E, Sec 1	the graves of York ***Rountree*** (d. 1900 at 75 years) and Matilda ***Smythe*** (1822-1847); many other unmarked graves are found in this neglected cemetery **(28) (30)**
Ridgeville	139 - NW	T11N, R12E, Sec 15	Ridgeville Baptist Church; approximately 75 graves; first known interment: Liza ***Crenshaw*** (d. 1900); ***Brown, Carter, Lewis, Scott, Watters*** and ***Womack*** are common to this active cemetery **(43)**
Riley	128 - SE	T7N, R14E, Sec 9	approximately 75 graves; first known interment: infant ***Rhodes*** (d. 1863); last known interment: Ethel ***Ellis*** (1897-1994); ***Chappell, Cook, Gilmore, Griffin, Nichols, Pierce*** and ***Riley*** are also found here **(9) (43)**
Ringgold-Simmon	36 - NW	T10N, R13E, Sec 5	approximately 120 graves; first known interment: John Fleming ***Craig*** (1818-1821); last known interment: Margaret Ellen ***Newton*** (1843-1940); the surname ***Smith*** is also common to this dormant cemetery **(3)**
Saint Francis	68 - NE	T9N, R15E, Sec 15	Saint Francis Missionary Baptist Church; approximately 75 graves; first known interment: Albert ***Christian*** (1887-1937); ***Ball, Bradley, Burnett, Hall, Jackson, Lawson*** and ***Robinson*** are common to this active cemetery **(43)**
Saint John	118 - SW	T7N, R12E, Sec 14	Saint John Church; approximately 20 graves; ***Brooks, Cowan*** and ***Golson*** are common to this cemetery **(44)**
Saint Luke	154 - SE	T7N, R15E, Sec 1	Saint Luke A.M.E. Zion Church; approximately 150 marked and 50 unmarked graves; first known interment: Alcie Lee ***Florence*** (1914-1915); ***Brundidge, Clark, Cook, Everett, Ewing, Florence, Hamilton, Jones, Mathews, May, McClain, Nix, Owens, Parmer*** and ***Shine*** are common to this cemetery still in use **(36) (43)**
Saint Paul	61 - NE	T10N, R15E, Sec 28	Saint Paul Methodist Church; approximately 160 graves; first known interment: Mary M. ***Walton*** (1867-1885); ***Bender, Brunson, Creech, Dean, Dorton, Faison, Howard, Keith, Kierce, Mash, McBride, Moody, Perry, Pierce, Searcy, Smith, Thagard, Thompson*** and ***Wright*** are common to this cemetery still in use **(28) (43)**
Salem	40 - NW	T10N, R13E, Sec 21	Salem Church
Sardis	105 - SE	T8N, R15E, Sec 12	Sardis Baptist Church, organized in 1856; approximately 150 graves; first known interment: Sarah Virginia ***Wood*** (1871-1873); ***Andress, Burkett, Campbell, Curington, Free, Gandy, Heath, Hickman, Huguley, Ledbetter, Minard, Mitchell, Pitts, Russell*** and ***Shell*** are common to this active cemetery **(28) (35) (43)**
Seale	45 - NW	T10N, R14E, Sec 18	the graves of Catherine Palmore ***Hartsfield*** (1838-1901), Ransom ***Seale*** (1841-1885), Rulincy Hilson ***Seale*** (1807-1883) and William ***Seale*** (1807-1904) are known to be found here **(17)**
Sellers	123 - SW	T7N, R13E, Sec 9	approximately 90 graves; first known interment: Felix ***Brooks*** (1807-1850); ***Acreman, Arant, Binion, Gorum, Hall, Ledlow, Lott, Pharr, Purnal, Scott*** and ***Sellers*** are common to this cemetery still in use **(28) (43)**
Shackleville	43 - NW	T9N, R12E, Sec 2	approximately 320 graves; first known interment: William T. ***Jones*** (1829-1859); ***Blackburn, Blackmon, Burkett, Cole, Fail, Griffin, Hawkins, McCrory, McNaughton, Murphy, Palmer, Phillips, Reaves, Saucer, Sims, Stringfellow, Trawick, Vickrey*** and ***Wilkerson*** are common to this active cemetery **(17) (35) (43)**
Shepherd	87 - SW	T8N, R13E, Sec 3	the graves of Frances ***Shepherd*** (1781-1861), James ***Shepherd*** (1779-1863) and William ***Carr*** (no dates)**(11)**
Shiloh	107 - SE	T8N, R15E, Sec 13	approximately 30 graves; first known interment: Beda ***Griffin*** (1884-1888); ***Boggan, Griffin, Harris, Kent*** and ***Stringer*** are common to this active cemetery **(43)**
Shiloh	12 - NW	T11N, R13E, Sec 36	Shiloh Primitive Baptist Church; also known as Poplar Springs Cemetery; approximately 100 graves; first known interment: James ***Boggan*** (1827-1896); ***Boutwell, Kent, Odom, Simmons, Tillery*** and ***Waller*** are common to this active cemetery **(35) (43)**
Simmons Graves	138 - NW	T11N, R13E, Sec 36	the graves of James A. ***Simmons*** (1848-1927) and Katie Irene ***Simmons*** (1848-1887) **(28)**
Sims	77 - SW	T9N, R12E, Sec 26	approximately 8 graves; first known interment: Lebeus L. ***Burkett*** (1862-1863); last known interment: Bailey ***Sims*** (1893-1954) ***Bilbray, Ledlow, Phelps*** and ***Stinson*** are also found in this cemetery **(25) (28)**
Smith	91 - SW	T8N, R13E, Sec 15	approximately 45 graves; first known interment Isabel ***Smith*** (1804-1861); ***Bass, Black, Gardner, Lee, Morrow, Reaves, Shepherd, Shofner, Smith*** and ***York*** are found in this cemetery last used in 1984 **(1) (43)**
South Butler	126 - SW	T7N, R13E, Sec 24	approximately 250 graves; first known interment: Elizabeth A. ***Rhodes*** (1831-1856); ***Arant, Baldwin, Beasley, Blackmon, Brooks, Carpenter, Huggins, Scott*** and ***Taylor*** are common to this cemetery still in use **(1) (43)**
Spring Creek	28 - NE	T11N, R16E, Sec 21	Spring Creek Missionary Baptist Church, organized in 1882; approximately 300 graves; first known interment: Elizabeth Ann ***Thorton*** (1838-1873); ***Andress, Arrington, Bowden, Daniel, Heartsill, Hudson, McGough, Moseley, Norris, Perdue, Pritchett*** and ***Stringer*** are common to this cemetery still in use **(28) (41) (43)**
Spring Hill	79 - SW	T8N, R12E, Sec 20	Spring Hill Baptist Church; approximately 100 graves; first known interment: Judie ***Hubert*** (d. 1909); ***Benson, Coleman, Gandy, Henderson, Hubbard, Owens*** and ***Pressley*** are common to this active cemetery **(1) (43)**
Spring Hill	157 NW	T11N, R12E, Sec 32	Spring Hill Church
Spring Hill	22 - NE	T11N, R15E, Sec 27	Spring Hill Methodist Church, founded in 1836; approximately 220 graves; first known interment: Mary ***Pollard*** (1822-1850); ***Andress, Bates, Blair, Cox, Crew, Daniel, Freeman, Frost, Gafford, Gibson, Graydon, Jordan, McKinzie, Morgan, Phelps, Thompson*** and ***Zeigler*** are common to this cemetery still in use **(3) (43)**
Stamps	80 - SW	T8N, R12E, Sec 14	approximately 130 marked graves, numerous unmarked; first known interment: ? ***Stamps*** (d. 1849); ***Binion, Coleman, Hall, Rue, Thomas, Tillman*** and ***Tillmon*** are common to this black cemetery still in use **(1) (43)**
Stott	88 - SW	T8N, R13E, Sec 2	the graves of Eliza ***O'Gwynn*** (1832-1871), Abdiel ***Stott*** (d. 1866); David ***Stott*** (1807-1850) and James Y. ***Sellers*** (1907-1954) are found here **(28)**
Sunrise	62 - NE	T10N, R14E, Sec 35	Sunrise Memorial Park; approximately 900 graves; first known interment: Mary Edith ***Gafford*** (b. & d. 1918); ***Brown, Cumbie, Gafford, Knotts, Lowery, Sims*** and ***Williams*** are common to this cemetery still in use **(28)**
Thompson - Little	10 - NW	T11N, R12E, Sec 27	approximately 100 graves; first known interment: Lela R. ***Thompson*** (1869-1874); ***Byrd, Freeman, Hayes, Jones, Little, Moorer, Oswald, Perkins*** and ***Whittle*** are common to this active cemetery **(28) (34) (43)**
Traweek	3 - NW	T11N, R12E, Sec 9	9 graves; first known interment: David ***Yeldell*** (d. 1819); last known interment: Mrs. M. E. ***Steen*** (1812-1876); ***Crum*** and ***Powell*** are also found here **(25) (32)**
Union	95 - SW	T8N, R14E, Sec 19	Union Church; approximately 700 graves; first known interment: Gilbert ***Watson*** (1789-1885); ***Acreman, Barganier, Bass, Blackmon, Booker, Brown, Burkett, Cartwright, Coburn, Crenshaw, Davis, Dickerson, Fussell, Graves, Griffin, Hamilton, Henderson, Hughes, Jones, Josey, Joyner, Kemp, Lee, Majors, Mosley, Pierce, Pulaski, Skipper*** and ***Watson*** are common to this cemetery still in use **(13) (34) (35) (43)**
Union	29 - NE	T11N, R16E, Sec 31	Union Missionary Baptist Church; approximately 30 graves; ***Chambers*** and ***Wilkerson*** are common here **(44)**

Cemetery	Locale	Location	Church Affiliation and Remarks
Watts	37 - NW	T10N, R12E, Sec 16	6 graves; first known interment: John H. ***Watts*** (1781-1841); last known interment: Catherine Prudence Hill ***Watts*** (1797-1866); John H. Watts was the father of a former governor; ***Steen*** is also found here **(6) (38) (43)**
Wesley Chapel	129 - SE	T8N, R14E, Sec 34	Wesley Chapel Methodist Church, established in 1827; approx. 525 graves; first known interment: Asbury B. ***Johnson*** (1841-1861); ***Bland, Boan, Bozeman, Canterbury, Cook, Hogg, Hughes, Jones, Joyner, Page, Rigsby, Spann, Steward, Wilkerson*** and ***Williams*** are also common to this cemetery still in use **(8) (43)**
Womack	4 - NW	T11N, R13E, Sec 19	10 graves; first known interment: Munsel ***Womack*** (1770-1826); last known interment: A. M. ***Womack*** (1809-1856); ***Livingston*** and ***Waters*** are also found in this cemetery, possibly the oldest in Butler County **(34) (35)**
Wren	110 - SE	T9N, R16E, Sec 28	no marked stones remain **(43)**
Zion	38 - NW	T10N, R13E, Sec 9	Zion Church
Zion Rest	34 - NW	T10N, R12E, Sec 3	Zion Rest A.M.E. Zion Church; an active contemporary cemetery **(43)**

Cemeteries of Unknown Name

Cemetery	Locale	Location	Church Affiliation and Remarks
Unknown	55 - NE	T10N, R15E, Sec 20	
Unknown	67 - NE	T9N, R15E, Sec 11	
Unknown	70 - NE	T10N, R16E, Sec 21	
Unknown	124 - SW	T7N, R13E, Sec 26	
Unknown	142 - NW	T10N, R12E, Sec 23	
Unknown	145 - NW	T10N, R14E, Sec 29	
Unknown	147 - NE	T11N, R15E, Sec 27	approximately 20 graves in disrepair **(44)**
Unknown	164 - NE	T10N, R15E, Sec 5	
Unknown	165 - SW	T9N, R12E, Sec 31	
Unknown	166 - NW	T10N, R14E, Sec 29	

Cemeteries of Uncertain Location

Cemetery	Locale	Location	Church Affiliation and Remarks
Asbury	not plotted	unknown	Asbury Methodist Church; 8 graves; first known interment: infant ***Miller*** (d. 1928); ***Wilson*** is also common **(37)**
Barge	not plotted	Barge-Crawford-Ramseur Place, near Forest Home	the graves of John ***Barge*** (1789-1844), Dr. Edward ***Barge*** (1827-1854) and Elizabeth ***Barge*** (1802-1862) **(34)**
Barnes	78 - SW	T8N, R12E, Sec 21	19 graves; first known interment: Annie M. ***Hicks*** (1835-1874); last known interment: Lula ***Goodwin*** (d. 1940); ***Gamble, Page, Rhodes*** and ***Skinner*** are also found here **(16) (25)**
Bethel	not plotted	T7N, R14E near Macedonia	approximately 15 graves; first known interment Rosa Gertrude ***Wood*** (188-1955); ***Barron, Boan***, ***Bozeman*** and ***Harris*** are also common to this cemetery still in use **(37)**
Campbell	not plotted	T10N, R13E, Sec 27	the grave of Arthur ***Sims*** (1892-1971) **(26)**
Cobb City	not plotted	T10N, R14E	5 graves; first known interment: Katie I. ***Edge*** (1887-1953); last known interment: Mary L. ***Gafford*** (1882-1960); ***Beverly*** is found in this cemetery **(26)**
Dees	not plotted	Spring Hill	the graves of Causy Taylor ***Dees*** (1784-?), John ***Dees*** (1785-1850) and William Ruffin ***Dees*** (1847-1868) **(43)**
Dickerson	not plotted	T11N, R13E, Sec 26	the graves of Sarah T. ***Dickerson*** (1838-1911) and T. J. ***Dickerson*** (1860-1904) **(26)**
Dunklin	not plotted	T10N, R15E, Sec 35	also known as Pollard Place Cemetery; the graves of Mary Greenville ***Dunklin*** (1820-1823) and John Hendricks ***Dunklin*** (1803-1824) **(26)**
Dunklin	not plotted	T10N, R14E N. of Co. Rd. 42	only known interment: Mary C. ***Dunklin*** (1813-1847) **(26)**
Flowers	not plotted	Greenville	3 contemporary graves of members of the ***Flowers*** family **(43)**
Eddins-Dees	not plotted	Mt. Olive	the graves of Calvin T. ***Eddins*** (1820-1850), William Riley ***Eddins*** (1793-1878) and Williamson ***Eddins*** (1781-1865) are found here **(43)**
Forever Home	not plotted	Providence	the graves of Rayford William ***Burkett*** (1929-2011) and Laura Frances ***Burkett*** (1936-2009) **(43)**
Giles-Williams	83 - SW	T8N, R13E, Sec 4	
Glasgow	not plotted	near Co. Rd. 59, 6 mi. S.E. of U.S. 31 behind Flowers home	4 graves; first known interment: John ***Glasgow*** (d. 1867); last known interment: Susanna E. ***Glasgow*** (1836-1884) **(19)**
Hancock	not plotted	T10N, R16E, Sec 5	the only marked grave is that of Joshua ***Perdue*** (1848-1849) **(26)**
Herbert	not plotted	T11N, R12E, Sec. 24 off Ridge Road	the grave of Thomas S. ***Herbert*** (1773-1833) is marked; Elizabeth Hampton ***Herbert*** (1775-1840) and John ***Herbert*** (1762-1826) are thought to be found here in unmarked graves **(34) (43)**
Holley	not plotted	unknown	Carolyn ***Sherrill*** (1934-2008) is known to be found here **(43)**
Jones Grave	not plotted	T11N, R13E, Sec 19	the grave of James ***Jones*** (d. 1842) **(26)**
Kelsoe	not plotted	Georgiana	Calvin Delaney ***Williams***, Sr. (no dates), Chapman Louis ***Williams*** (1824-1887) and Mellard Ann ***Williams*** (1832-1910) are known to be found here **(43)**
Mathews Grave	not plotted	T11N, R13E, Sec 26	the grave of Enoch Samuel ***Mathews*** (1852-1859) **(27)**
McBride	not plotted	T10N, R16E, Sec 21	5 graves; first known interment: Tommy ***McBride*** (d. 1895); last known interment: Martha Ann ***McBride*** (1862-1937; graves are said to be submerged in water **(27) (43)**
McGlawn	not plotted	T9N, R13E, Sec 35	the graves of John W. ***Watkins*** (1874-1880), Henry ***Stein*** (d. 1900) and Roseana ***McGlawn*** (1853-1911) **(27)**
Mount Ida	not plotted	Greenville	
New Home	not plotted	Georgiana	New Home Methodist Church; an active cemetery **(43)**
Peagler	not plotted	T11N, R14E	N.W. of Greenville on Sherling Lake Road; 4 marked graves remain; Absilla A. ***Peagler*** (1815-1878), George S. ***Peagler*** (1808-1872), Martin ***Peagler*** (1786-1872) and Martin Gray ***Peagler*** (1841-1861) **(43)**
Pigeon Creek	not plotted	unknown	Axcy Whiddon ***Gandy*** (1790-1850), Brinkley ***Gandy*** (1744-1836) and Martha Patty ***Gandy*** (1749-1840) are known to be found here **(43)**
Pollard Place	not plotted	T10N, R15E, Sec 35	see Dunklin
Poole Home	not plotted	North College Street in Greenville	4 marked and 4 unmarked graves; first known interment: M. A. ***Kingsbury*** (d. 1829); last known interment: J. ***Kingsbury*** (1820-1885) **(3)**
Rest Haven	not plotted	unknown	an active contemporary cemetery **(43)**

Cemeteries of Uncertain Location (Continued)

Cemetery	Locale	Location	Church Affiliation and Remarks
Rocky Creek	not plotted	E. side of Co. Rd. 25, .5 mi. S. of intersection with Co. Rd. 37	the graves of Liz ***Davis***, Nancy ***Vines*** and Kelly ***Agnew*** (d. 1929) **(28)**
Routon-Kirkpatrick	not plotted	unknown	Anderson ***Barrett*** (1797-1885), Andrew Jackson ***Barrett*** (1826-1889), Elizabeth ***Barrett*** (1798-1881) and Minerva Levonia ***Barrett*** (1828-1902) are known to be found here **(43)**
Sarah Goode	not plotted	Georgiana	Sarah Goode Cemetery; an active cemetery **(43)**
Sweet Home	not plotted	unknown	Sweet Home Church; approximately 65 graves; first known interment William T. ***Lee***, Jr. (d.1945); ***Crum, Ealum, Faust, Gorum, Hardage*** and ***Peevy*** are also common to this cemetery still in use **(37)**
Sweet Home	not plotted	Greenville	Sweet Home A.M.E. Zion Church; an active cemetery of approximately 40 graves; ***Gregory, Hilson, Stackhouse, Swing, Taylor*** and ***Womack*** are common **(43)**
Temple Gate	not plotted	unknown	Alexander Robert ***Reid*** (1801-1864) is known to be found here **(43)**
Traweek (assumed)	not plotted	behind the Old Traweek Place	9 graves; first known interment: David L. ***Yeldell*** (d. 1819); last known interment: Mrs. M. E. ***Steen*** (1812-1876) **(6)**
Unknown	not plotted	Sherling Lake Road at Poplar Springs	approximately 10 graves; first known interment: Jacob ***Ferguson*** (1782-1852); last known interment: Mary Lou ***Pierce*** (1882-1943); victims of the Oglesby-Stroud Massacre are said to be buried here **(34)**

Sources

1. Franklin, Lisa. *Tracking Your Roots*. 30 September 1998. <http://members.aol.com/GenWebLisa/butlercem.htm>.
2. Searcy Homemaker Club. *A History of the Searcy Community*. no publisher, 1989.
3. *Publications of the Butler County Historical Society. Vol. III, Number 2*. Greenville, Alabama: The Society, June, 1967.
4. *Publications of the Butler County Historical Society. Vol. IV, Number 1*. Greenville, Alabama: The Society, March, 1968.
5. *Publications of the Butler County Historical Society. Vol. IV, Number 2*. Greenville, Alabama: The Society, June, 1968.
6. *Publications of the Butler County Historical Society. Vol. II, Number 4*. Greenville, Alabama: The Society, December, 1966.
7. *Publications of the Butler County Historical Society. Vol. IX, Number 2*. Greenville, Alabama: The Society, June, 1973.
8. *Publications of the Butler County Historical Society. Vol. IX, Number 4*. Greenville, Alabama: The Society, December, 1973.
9. *Publications of the Butler County Historical Society. Vol. X, Number 2.* Greenville, Alabama: The Society, June, 1974.
10. *Publications of the Butler County Historical Society. Vol. X, Number 4*. Greenville, Alabama: The Society, December, 1974.
11. *Publications of the Butler County Historical Society. Vol. XII, Number 2*. Greenville, Alabama: The Society, June, 1976.
12. *Publications of the Butler County Historical Society. Vol. XII, Number 4*. Greenville, Alabama: The Society, December, 1976.
13. *Publications of the Butler County Historical Society. Vol. XIII, Number 2*. Greenville, Alabama: The Society, June, 1977.
14. *Publications of the Butler County Historical Society. Vol. XIII, Number 4*. Greenville, Alabama: The Society, December, 1977.
15. *Publications of the Butler County Historical Society. Vol. XVI, Number 1*. Greenville, Alabama: The Society, March, 1980.
16. *Publications of the Butler County Historical Society. Vol. XVI, Number 3*. Greenville, Alabama: The Society, October, 1980.
17. *Publications of the Butler County Historical Society. Vol. XVI, Number 4*. Greenville, Alabama: The Society, December, 1980.
18. *Publications of the Butler County Historical Society. Vol. XVII, Number 1*. Greenville, Alabama: The Society, March, 1981.
19. *Publications of the Butler County Historical Society. Vol. XVII, Number 3*. Greenville, Alabama: The Society, September 1981.
20. *Publications of the Butler County Historical Society. Vol. XVII, Number 4*. Greenville, Alabama: The Society, December, 1981.
21. *Publications of the Butler County Historical Society. Vol. XXIII, Number 3*. Greenville, Alabama: The Society, September, 1987.
22. *Publications of the Butler County Historical Society. Vol. XXI, Number 3*. Greenville, Alabama: The Society, September, 1985.
23. *Publications of the Butler County Historical Society. Vol. XXII, Number 2*. Greenville, Alabama: The Society, June, 1986.
24. *Publications of the Butler County Historical Society. Vol. V, Number 2*. Greenville, Alabama: The Society, March, 1969.
25. *Publications of the Butler County Historical Society. Vol. II, Number 4*. Greenville, Alabama: The Society, December, 1966.
26. *Butler County, Alabama Cemeteries, Vol. I.* no publisher, no date.
27. *Butler County, Alabama Cemeteries, Vol. II.* no publisher, no date
28. *Butler County, Alabama Cemeteries, Vol. III.* no publisher, no date.
29. Personal correspondence with Edward L. Godbold of Montgomery, Alabama.
30. Personal correspondence with Mildred Stinson Brown of Gatesville, Texas.
31. Personal correspondence with Mary Maxine and George B. Lewis of Greenville, Alabama.
32. *Deep South Genealogy Quarterly*. Vol. 3, No. 2. Mobile, Alabama: The Society, November, 1965.
33. *Alabama Genealogical Society Magazine*. Vol. 3, No. 4. Birmingham, Alabama: The Society, October, 1969.
34. *Butler County Cemetery Inscriptions*. Greenville, Alabama: Butler County Historical Society, 1970.
35. *Butler County Cemetery Records.* Greenville, Alabama: Butler County Historical Society, no date.
36. *St. Luke Cemetery*. 8 May 2000. <http://www.prairiebluff.com/aacemetery/stlukecem-aa.txt>.
37. USGenWebArchives. *Butler County, Alabama*. 27 February 2007. <ftp://ftp.rootsweb.com/pub/usgenweb/al/butler/cemeteries/>.
38. Personal correspondence with Ted Urquhart of Montgomery, Alabama.
39. *Industry Church of Christ Cemetery*. 7 May 2002. <http://freepages.genealogy.rootsweb.com/~rgibson/cemeteries/industry_church_of_christ.html>.
40. *Mount Moriah Baptist Church*. 7 May 2002. <http://www.frontiernet.net/~cmccoy/cemetery/mtmoriah.htm>.
41. *The Heritage of Butler County, Alabama, Vol. 7*. Clanton, Alabama: Heritage Publishing Consultants, Inc., 2003.
42. Personal correspondence with Ted Urquhart of Mary Esther, Florida.
43. *Butler County Cemeteries*. 3 February 2016. <http://www.findagrave.com>.
44. Alabama Cemetery Preservation Alliance. 29 April 2013. <http://www.alabama-cemetery-preservation.com>.

Numerical List of Cemeteries

1. Mount Moriah
2. Monterey
3. Traweek
4. Womack
5. Crenshaw
6. Bragg
7. Manningham
8. Mount Zion
9. Mount Olive
10. Thompson - Little
11. Coleman
12. Shiloh
12. Poplar Springs
13. Old Shiloh
14. Pine Top
15. Fort Dale
16. Damascus
17. Hopewell
18. Moriah
19. Barnes-Hunter
20. McCoy
21. Indian Hill
22. Spring Hill
23. Antioch East
24. New Hope
25. Bethel
26. Oak Bowery
27. King
28. Spring Creek
29. Union
30. Perdue
31. Benson
32. Pine Flat
33. Carter
34. Zion Rest
35. Forest Home
36. Ringgold-Simmon
37. Watts
38. Zion
39. Hickory Grove
40. Salem
41. Buckaloo
42. Butler Springs
43. Shackleville
44. Pleasant Home
45. Seale
46. Giddens Chapel
47. Lloyd
48. Pine Level
49. Reddoch
50. Liberty
51. Magnolia
52. Gravel Hill
53. Hartley
54. Old
54. Old Greenville
54. Pioneer
55. Unknown
56. Mount Olive
57. Harrison
57. Kilgore
58. Andress
59. Mount Zion
60. Harrison
61. Saint Paul
62. Sunrise
63. Ebenezer
63. Craig
64. Rhodes
65. Central
66. Mount Zion
67. Unknown
68. Saint Francis
69. Damascus
70. Unknown
71. County Line
72. Leysath
73. Old Bethel
74. Pleasant Hill
75. Garner
76. Mount Pisgah
77. Sims
78. Barnes
79. Spring Hill
80. Stamps
81. Morrow
82. Ebenezer West
83. Giles-Williams
84. Antioch West
85. Bolling
86. Friendship
87. Shepherd
88. Stott
89. McKenzie
90. Hickory Grove
91. Smith
92. Milner
93. Oakwood
94. Oak Grove
95. Union
96. Brushy Creek
97. Hopewell
98. Mount Olive East
99. New Prospect
100. Friendship
101. Friendship
102. Mount Pleasant
103. Mount Carmel
104. Glasgow
105. Sardis
106. Ebenezer
107. Shiloh
108. Marsh
109. Kettler
110. Wren
111. Howard
112. Bedgood
113. Mount Olive West
114. Bennett
115. May
116. Pressley
117. Garland
118. Saint John
119. Belmont
120. McClure
121. Little Brown
121. Pleasant Home
122. Pleasant Hill
123. Sellers
124. Unknown
125. Elizabeth
126. South Butler
127. Olive Branch
128. Riley
129. Wesley Chapel
130. Macedonia
131. Bethel
132. Industry
133. Mount Moriah
134. Consolation
135. Oaky Streak
136. Kingsbury
137. Providence
138. Simmons Graves
139. Ridgeville
140. Oak Valley
141. Bragg Hill
142. Unknown
143. Beaver Creek
144. Liberty
146. Reynolds
147. Unknown
148. New Bethel
149. House of Prayer
150. Mount Ida
151. Old Elam
152. East Chapman
153. Old Brushy Creek
154. Saint Luke
155. New Home
156. Franklin
157. Spring Hill
158. New Oaky Bower
159. Unknown
160. Breastwork
161. Ashcraft-Heaton
162. Heaton
163. Brooks Chapel
164. Unknown
165. Breithaupt
166. Unknown
167. Hey Buck
168. Barnes
179. Butler
170. Brown-Rape
171. Loves Way
172. Davis
173. Eastside
174. Friendship
175. Grace
176. Kolb City
177. Bransford

CALHOUN COUNTY

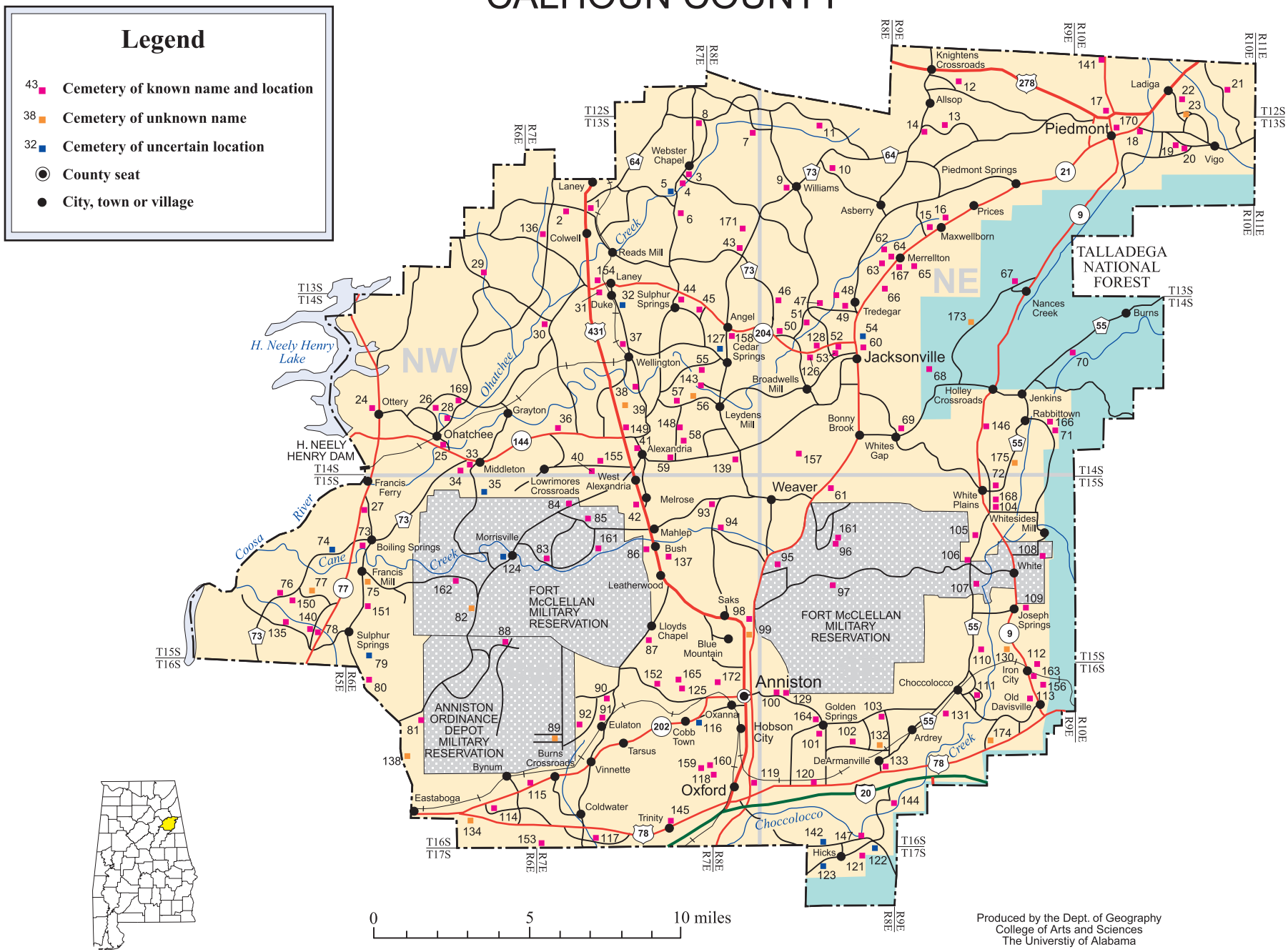

Cemetery	Locale	Location	Church Affiliation and Remarks
Alexander	4 - NW	T13S, R7E, Sec 12	also known as Prater Cemetery; approximately 35 graves; first known interment: Nancy E. ***Hollingsworth*** (1845-1881); ***Alexander, Hollingsworth, Hulsey, Kelly, McLaughan, Nelson, Sewell, Tate, Willett*** and ***Woodward*** are common to this cemetery still in use **(2) (26)**
Alexandria	41 - NW	T14S, R7E, Sec 34	Alexandria United Methodist Church; approximately 200 graves; first known interment: James Clark ***Jones*** (1835-1837); ***Bryant, Cobb, Emerson, England, Glass, Green, Hooper, Hunter, Kilgore, Love, Massey, Mathis, McClellan, McCrelles, Prickett*** and ***Skinner*** are common to this cemetery still in use **(3) (26)**
Angel Grove	45 - NW	T14S, R7E, Sec 1	Angel Grove Baptist Church
Anniston Memorial	86 - SW	T15S, R7E, Sec 11	Anniston Memorial Gardens and Mausoleum, established in 1956; over 3,600 graves **(26) (27)**
Antioch	114 - SW	T16S, R6E, Sec 26	Antioch Baptist Church, also known as Antioch Memorial Gardens; approximately 300 graves; first known interment: James L. ***Cotton*** (1883-1951); ***Bentley, Bussey, Fowler, Gordon, Hayes, Higginbotham, Hughes, Hydrick, Mitchum, Pope, Rouse*** and ***Warren*** are common to this active cemetery **(18) (26)**
Antioch	97 - SE	T15S, R8E, Sec 22	also known as Dark Corner Cemetery; approximately 25 graves; first known interment: Mrs. Edmund Ransom ***Reaves*** (d. 1841); last known interment: Fannie ***Fair*** (1861-1923) **(3) (26)**
Antioch Memorial Gardens	114 - SW	T16S, R6E, Sec 26	see Antioch
Bailey Springs	77 - SW	T15S,RSE, Sec 23	Margaret A. ***Barr*** (d. 1854), Nancy Donald ***Barr*** (1778-1855), William ***Barr*** (1776-1855), Peter ***Gladden*** (1828-1906) and Mary ***Kirksey*** (1869-1895) are known to be found here **(26)**
Bain	105 - SE	T15S, R9E, Sec 16	approximately 30 graves; first known interment: Sarah ***Bain*** (1821-1894); ***Anthony, Bain, Brown, Hughes, McDaniel, Parrish, Robinson*** and ***Somraty*** are found in this active cemetery **(3) (25) (26)**
Bethany	156 - SE	T16S, R9E, Sec 4	Bethany Baptist Church; 16 graves; first known interment: S. ***Graham*** (1868-1890); last known internment: Henry ***Dawson*** (1931-1987); ***Elston, Gilbert, Hendrix*** and ***Verden*** are common to this cemetery **(26)**
Bethel	29 - NW	T13S, R6E, Sec 35	Bethel United Methodist Church; approximately 660 graves; first known interment: infant ***Dodgen*** (b. & d. 1864); ***Akridge, Berry, Bohannon, Bonds, Carr, Cochran, Crow, Dodgen, Elders, Fleming, Griffin, Harrell, Henderson, Jenkins, Johnson, Kennedy, Kilgore, Leek, Mangum, Martin, McCombs, McDill, Parker, Phillips, Thompson, Varnon*** and ***Williams*** are common to this cemetery still in use **(3) (26)**
Bethel	58 - NW	T14S, R7E, Sec 25	Bethel Baptist Church; approximately 55 graves; first known interment: Francis M. ***Pentecost*** (1846-1867); ***Boozer, Easley, Griffin, Harrell*** and ***McMillian*** are also common to this active cemetery **(26)**
Bethlehem	121 - SE	T17S, R8E, Sec 2	Bethlehem Baptist Church; approximately 1,100 graves; first known interment: Timothy F. ***Bowden*** (d. 1857); ***Adams, Anderson, Bannister, Bobo, Britt, Burrell, Chitwood, Conner, Davis, Gauntt, Houston, Hughes, Johns, Key, McComb, Mundy, Newsome, Paris, Poore, Reid, Roberts, Shaddix, Shortnacy, Smith, Snow, Stovall, Traywick, Waits, Walker*** and ***Watts*** are common to this cemetery still in use **(3) (26)**
Boiling Springs	73 - SW	T15S, R6E, Sec 7	Boiling Springs Baptist Church; approximately 60 graves; first known interment: Millie ***Morgan*** (1883-1952); ***Davidson, Green, Haynes, Hill, Howard, Phillips*** and ***Reaves*** are common to this active cemetery **(26)**
Bonds and Sims	157 - NE	T14S, R8E, Sec 33	an active cemetery **(26)**
Boozer	62 - NE	T13S, R9E, Sec 30	also known as Green Cemetery; approximately 200 graves; first known interment: Allen ***Boozer*** (1819-1848); ***Boozer, Carpenter, Cherry, Dempsey, Erwin, Garner, Green, Herod, Maxwell, Moore, Nixon, Parish, Pearson, Reaves, Roberts, Smith*** and ***Thomason*** are common to this cemetery **(15) (18) (26)**
Broughton	55 - NW	T14S, R7E, Sec 13	
Broughton	126 - NE	T14S, R8E, Sec 10	approximately 20 graves; first known interment: Mary Strother ***Williams*** (1811-1876); ***Broughton*** is common to this cemetery last used in 1978 **(3) (26)**
Bush	137 - SW	T15S, R7E, Sec 14	17 graves; first known interment: Floyd King ***Bush*** (1843-1853); last known interment: Elizabeth Maria ***Bush*** (1843-1900); ***McGehee*** and ***Sharley*** are also found here **(3)**
Cane Creek	83 - SW	T15S, R 7E, Sec 18	approximately 210 graves; first known interment: Rebecca ***Allen*** (d. 1857); ***Adams, Cargal, Cates, Ferguson, Lloyd, Martin, Mayes, Nunnelly, Owens, Roberts*** and ***White*** are common to this cemetery **(10) (18) (26)**
Carpenter	48 - NE	T14S, R8E, Sec 2	also known as Old Bishop Cemetery; 26 graves; first known interment: N. S. ***Carpenter*** (1841-1842); last known interment: Alice Emma ***Fitz*** (1870-1949); ***Aderhold*** and ***Roebuck*** are also found here **(3) (7)**
Carter	140 - SW	T15S, R5E. Sec 26	a new family cemetery **(26)**
Chosea Springs	109 - SE	T15S, R9E, Sec 26	also known as Hanna or Joseph Springs Cemetery; approximately 170 graves; first known interment: Sarah L ***Hanna*** (b. & d. 1841); ***Angel, Curvin, Hanna, Harmon, Hinton, Holland, Jordan, Martin, Murray, Poland, Smith, Spurlin, Storey, Thomas, Tucker*** and ***Wheeler*** are common to this active cemetery **(7) (15) (18) (26)**
Chosea Springs	163 - SE	T16S, R9E, Sec 2	Chosea Springs Baptist Church; an active cemetery **(26)**
City	60 - NE	T14S, R8E, Sec 13	see Jacksonville
Coldwater	117 - SW	T16S, R7E, Sec 32	Coldwater Baptist Church, organized in 1841; approximately 1,200 graves; first known interment: George C. D. ***Hughes*** (1819-1855); ***Bagley, Bright, Comer, Gannaway, Harrison, Haynes, Hill, Hughes, Reaves, Roberts, Self, Shears, Wilson*** and ***Wyatt*** are common to this cemetery is still in use **(3) (7) (26)**
Community	65 - NE	T13S, R9E, Sec 30	Community Congregational Holiness Church; approximately 60 graves; first known interment: Y. G. Augustus ***Green*** (1857-1882); ***Cochran, Crook, Hudgins, Johnson, Lane, LaPier, Murray, Reynolds*** and ***Wright*** are common to this active cemetery **(26)**
Creswell	80 - SW	T16S, R6E, Sec 6	approximately 100 graves; first known interment: Samuel H. ***Creswell*** (1883-1885); ***Cardin, Carroll, Franklin, Hallman, Harlin*** and ***Walden*** are common to this cemetery still in use **(3) (26)**
Crook	36 - NW	T14S, R7E, Sec 29	approximately 620 graves; first known interment: Samuel M. ***Crook*** (d. 1837); ***Brown, Bryant, Crook, Curvin, Foote, Griffin, Gulledge, Hannah, Haynes, Holland, Howell, Huggins, Martin, McCullars, Medders, Mitchell, Morton, O'Kelley, Owens*** and ***Smith*** are common to this cemetery still in use **(3) (26)**
Cross	158 - NW	T14S, R8E, Sec 6	7 marked, several unmarked graves; first known interment: Susan ***Cross***, Jr. (sic) (1830-1839); last known interment: Elizabeth ***Cross*** (1802-1878); ***Woodley*** is also found here **(3) (26)**
Crow	81 - SW	T16S, R6E, Sec 9	the graves of Abner ***Crow*** (1775-1853) and Elizabeth Bryant ***Crow*** (1780-1861) along with several unmarked graves **(3) (26)**
Crystal Springs	154 - NW	T13S, R7E, Sec 33	first known interment: William M. ***Griffen*** (1808-1857); ***Griffen, Noah*** and ***Pettit*** are also common to this cemetery **(8)**
Dark Corner	97 - SE	T15S, R8E, Sec 22	see Antioch
Davistown	113 - SE	T16S, R9E, Sec 11	see Old Davistown
DeArmanville	133 - SE	T16S, R8E, Sec 24	DeArmanville United Methodist Church; approximately 250 graves; first known interment: Cole E. ***Crow*** (1840-1888); ***Allen, Bentley, Borders, Chitwood, Crow, DeArman, Gossett, Hudson, Landers, McKinzie, Mellon, Owens, Pope, Sanders, Sims, Smith*** and ***Wright*** are common to this cemetery still in use **(3) (26)**
Driskell	128 - NE	T14S, R8E, Sec 10	8 marked graves, all of the Driskell Family; first known interment: David Beecham ***Driskell*** (1787-1858); last known interment: Marcus ***Driskell*** (1818-1901) **(3) (26)**
Dudley Snow	119 - SW	T16S, R8E, Sec 29	also known as Lakeview Baptist Church Cemetery; approximately 40 marked graves; first known interment: Elsie Elizabeth ***Snow*** (1843-1857); last known interment: Henry Buxton ***Farmer*** (1895-1960); ***Draper, Kerr, Luttrell, Mizzell*** and ***Stewart*** are also found here **(26)**
Eden Hills	165 - SW	T15S, R7E, Sec 35	an active contemporary black cemetery of over 330 graves in which no particular surnames predominate **(26)**
Edgemont	98 - SW	T15S, R8E, Sec 29	over 11,500 graves in an active cemetery **(26)**

Cemetery	Locale	Location	Church Affiliation and Remarks
Eulaton	92 - SW	T16S, R7E, Sec 8	Eulaton Methodist Church, established 1884; approximately 380 graves; first known interment: B. ***Easley*** (1782-1852); ***Alexander, Beavers, Brickhouse, Cotton, Dean, Elder, Ford, Foster, Halpin, Harrison, Johnson, Lloyd, Martin, Murphee, Pope*** and ***Smith*** are common to this cemetery still in use **(3) (26)**
Eulaton	91 - SW	T16S, R7E, Sec 9	Eulaton First Baptist Church; approximately 480 graves; first known interment: S. D. ***Harrison*** (1832-1884); ***Alexander, Boswell, Browning, Dear, Finch, Free, Gannaway, Hayes, Haynes, Higgins, Laney, Lloyd, Leatherwood, McCary, Mitchell, Smith*** and ***Taylor*** are common to this cemetery still in use **(3) (26)**
Faith	166 - NE	T14S, R9E, Sec 24	Faith Tabernacle Baptist Church; a new cemetery **(26)**
Fairview	60 - NE	T14S, R8E, Sec 13	see Jacksonville
Forestlawn Gardens	101 - SE	T16S, R8E, Sec 15	a contemporary cemetery of over 6,900 graves **(26)**
Fort McClellan	96 - SE	T15S, R8E, Sec 15	Fort McClellan Memorial Cemetery; over 475 marked graves; first known interment: Clifford ***McDowell*** (1802-1806); as might be expected, there are a wide range of surnames found in this rarely used cemetery **(26)**
Fourmile	61 - SE	T15S, R8E, Sec 2	Fourmile United Methodist Church; over 690 graves; first known interment: Zilla K. ***Humphries*** (d. 1857 at 52 years); ***Atkins, Bates, Bonds, Brown, Burgess, Chandler, Clark, Dothard, Fair, Ford, Haley, Holland, Hudson, Humphris, Jarrell, Johnson, Kadle, Kilgore, Kirby, McCurry, Sewell, Skelton, Smith, Thompson, Treadway, Young*** and ***White*** are common to this active cemetery **(8) (15) (18) (26)**
Friendship	51 - SE	T14S, R8E, Sec 9	see Tredager-Boozer
German-Italian	95 - SE	T15S, R8E, Sec 16	German-Italian Memorial Cemetery also known as Prisoner of War; 3 Italian and 26 German prisoners of war who died between 1943 and 1946 while interned at Fort McClellan **(7) (26)**
Gladden	40 - NW	T14S, R7E, Sec 33	first known interment: Joseph L. ***Gladden***, Jr. (1782-1859); last known interment: Isabella ***Gladden*** (1826-1905); ***Collins, Harrison*** and ***Robinson*** are also found here **(26)**
Golden Springs	164 - SE	T16S, R8E, Sec 10	Golden Springs Congregational Methodist Church; over 240 graves; first known internment: Edwin Fountain (d. 1864); ***Abbott, Brooks, Garrett, Gidley, Golden, Jackson, Lockridge, McKenzey, Miller, Ponder, Robinson, Sparks, Thompson*** and ***Wilkerson*** are common in this active cemetery **(25) (26)**
Goshen	141 - NE	T12S, R10E, Sec 30	part of this cemetery is in Cherokee County; over 970 graves; first known interment: Willis ***Geer*** (1810-1851); ***Acker, Aderholt, Allen, Allsup, Anderson, Anthony, Boles, Brown, Freeman, Gaddy, Glover, Harmon, Hitchcock, Kiser, Ledbetter, Little, Ray*** and ***Stewart*** are common to this cemetery still in use **(16) (26)**
Green	14 - NE	T13S, R9E, Sec 5	23 graves; first known internment: Burwell ***Green*** (d.1843) last known internment: Minnie Mae Green ***Johnson*** (1905-1936). ***Parrish*** and ***Nixon*** are common here. **(26)**
Green	16 - NE	T13S, R9E, Sec 20	the graves of Samuel ***Green*** (1793-1857) and Mary Jane ***Green*** (no date) **(3)**
Green	62 - NE	T13S, R9E, Sec 30	see Boozer
Green	78 - SW	T15S, R5E, Sec 25/36	approximately 300 graves; first known interment: James B. ***Kerksey*** (1823-1853); ***Bean, Calhoun, Ford, Formby, May, Mitchell, Poe*** and ***Vowell*** are common to this active cemetery **(10) (15) (18) (26)**
Green	167 - NE	T13S R9E Sec 30	approximately 60 graves; first known interment: John ***Green*** (1863-1865); ***Burgess, Cochran, Crook, Hudgins, Lane, Lapier, Reaves, Reynolds, Shealy, Smith, Thomason*** and ***Wright*** are common to this active cemetery **(26)**
Greenlawn	52 - NE	T14S, R8E, Sec 11	Greenlawn Memorial Gardens; over 2,000 graves; first known interment: Reuben J. ***Morgan*** (1871-1919); most interments date from the 1950's to present **(5) (18) (26)**
Halls Chapel	93 - SW	T15S, R7E, Sec 1	Halls Chapel Church; approximately 160 graves; first known interment: Julius ***Hall*** (d. 1878); ***Adkison, Allen, Brown, Chastain, Fleming, Ford, Hall, Harrelson, Jones, Kirby, McCrelles, Norred, O'Dell, Roper, Shaw, Thompson, Tyler, Williams*** and ***Winningham*** are common to this cemetery still in use **(7) (26)**
Hampton	84 - SW	T15S, R7E, Sec 5	signage suggests the name of this cemetery is Hamilton; 2 graves; James ***Hampton*** (1786-1857) & wife Sarah (1791-1851) **(5) (26)**
Hanks	19 - NE	T13S, R10E, Sec 10	also known as McFry Cemetery; approximately 340 graves; first known interment: Jane ***McFry*** (1827-1892); ***Buttram, Coheley, Coleman, Donaldson, Fagan, Gilmer, Goss, Hart, Langston, Martin, McFry, McGathy, Pruitt, Roberts, Simpson, Smith, Waits*** and ***Weddington*** are common to this active cemetery **(26)**
Hanna	109 - SE	T15S, R9E, Sec 26	see Chosea Springs
Harmony	131 - SE	T16S, R9E, Sec 8	Harmony Baptist Church; approximately 750 graves; first known interment: Mary ***Griggs*** (1830-1879); ***Angle, Austin, Bennett, Bentley, Borders, Brimer, Brown, Coleman, Cooper, Coppit, Cunningham, Curry, Davis, Dickerson, Downing, Faulkner, Garrett, Henson, Hewett, Hicks, Howell, Hughes, Jordan, Phillips, Pierce, Rhodes, Riddle, Rollins*** and ***Turner*** are common to this cemetery still in use **(8) (26)**
Harper	168 - SE	T15S, R9E, Sec 3	approximately 65 graves; first known interment: Effie Louetta ***Harper*** (1891-1953); ***Arnett, Cheatwood, Grissom, Harper, Hildred, Houck, Hubbard, Molan*** and ***Whiteside*** are common to this active cemetery **(26)**
Hawkins	147 - SE	T16S, R9E, Sec 35	13 graves; first known interment: James C. ***Hawkins*** (1830-1847); last known interment: Josiah ***Hawkins*** (1802-1880); ***Jenkins*** is also found here **(26)**
Hebron	30 - NW	T14S, R7E, Sec 6	Hebron Baptist Church; approximately 280 graves; first known interment: Johnie ***Archer*** (b. & d. 1870); ***Bryant, Crossley, Gilchrist, Griffith, Hindman, Hodge, Jones, Martin, Pentecost, Phillips, Pruitt***, ***Shuffield, Whistenant*** and ***Wilkerson*** are common to this cemetery still in use **(3) (26)**
Highland	17 - NE	T12S, R10E, Sec 32	an active cemetery of over 4,100 graves **(26)**
Highland	129 - SE	T16S, R8E, Sec 5	over 625 graves, first known interment: William Ange ***Farrell*** (1864-1924); ***Boozer, Coleman, Fink, Johnston, Kilby, Smith, Snider, White, Wilson*** and ***Wright*** are common to this active cemetery **(26)**
Hillcrest	53 - NE	T14S, R8E, Sec 11	Westside Baptist Church; interments begin in the 1950's; approximately 590 graves; ***Bonds, Bragg, Bundrum, Champion, Johnson, McGinnis*** and ***Parker*** are common to this cemetery still in use **(5) (7)**
Hillside	100 - SE	T16S, R8E, Sec 8	approximately 725 graves; ***Allen, Barker, Brown, Cater, Cook, Ellis, Goodwin, Huger, Ingram, Johnson, Kelly, King, Ledbetter, Noble, Tyler, Walden*** and ***Willett*** are common to this active cemetery **(26)**
Hillview	60 - NE	T14S, R8E, Sec 13	see Jacksonville
Hobson City	160 - SW	T16S, R8E. Sec 19	Hobson City Memorial Garden; an active cemetery **(26)**
Hollingsworth	69 - NE	T14S, R9E, Sec 30	adjacent to Whites Gap Baptist Church; 7 graves; first known interment: Jenny Rutledge ***Hollingsworth*** (1882-1954); ***Ward*** is also found in this active cemetery **(5) (26)**
Holly Springs	103 - SE	T16S, R8E, Sec 12	Holly Springs Baptist Church; first known interment: Jane ***Garrett*** (1874-1920); ***Couch, Denson, Feazell, Gibbs, Harrell*** and ***Traywick*** are common to this active cemetery **(26)**
Hudson	108 - SE	T15S, R9E, Sec 14	9 marked graves; first known interment: William ***Hudson*** (1791-1838); last known interment: Thomas H. ***Wells*** (b. & d. 1923); ***Glosson*** and ***Palmer*** are also found here **(26)**
Iron City	112 - SE	T15S, R9E, Sec 35	approximately 280 marked and 100 unmarked graves; first known interment: Matilda Caldwell ***Reeves*** (d. 1916); ***Adams, Angel, Brooks, Coleman, Couch, George, Hall, Hathorn, Hinton, Holley, Houck, Hughes, McDonald, Roberts, Storey, Turner, Walker*** and Ward are common to this active cemetery **(7) (25) (26)**
Jacksonville	60 - NE	T14S, R8E, Sec 13	Jacksonville City Cemetery, also known as City Cemetery; located on James Street; past obituaries have referred to it as Hillview, Mountainview, Fairview and Pelham Cemetery; over 2,600 graves; first known interment: Dr. Hzeriah ***Shelton*** (d. 1837 at 42 years) notable for the interments of 5 state militia and Confederate Army generals **(7) (10) (26)**
Johnston	110 - SE	T15S, R9E, Sec 33	16 graves; first known interment: Rebeca J. ***Johnston*** (1830-1852); last known interment: Robert ***Terrell*** (1835-1908); ***Edwards*** and ***Young*** also common to this cemetery **(5) (15) (26)**
Joseph Springs	109 - SE	T15S, R9E, Sec 26	see Chosea Springs
Kelly	136 - NW	T13S, R7E, Sec 19	

Cemetery	Locale	Location	Church Affiliation and Remarks
Kerr	20 - NE	T13S, R10E, Sec 10	members of the ***Kerr*** family are buried here, including those previously buried in the Hanks cemetery who exhumed and moved after a property dispute; an active cemetery **(24) (26)**
Kirby	2 - NW	T13S, R7E, Sec 20	see Lee Lake
Ladiga	22 - NE	T12S, R10E, Sec 34	approximately 20 marked graves; first known interment: Mary C. Long ***Sanford*** (1809-1851); last known interment: S. M. ***Elliott*** (1845-1902); ***Duke, Godfrey, Lane, Woolf*** and ***Young*** are also found here **(26)**
Lakeview	119 - SW	T16S, R8E, Sec 29	see Dudley Snow
Landers	143 - NW	T14S, R8E, Sec 18	also known as McGinnis Cemetery; approximately 30 graves; first known interment: John ***Landers*** (1808-1810); last known interment: Otis ***McGinnis*** (1908-1928); ***Page*** and ***Sparks*** are also found here **(15) (26)**
Landers	7 - NW	T13S, R8E, Sec 5	approximately 310 marked and 65 unmarked graves; first known interment: Revolutionary War veteran John ***Landers*** (1757-1840); ***Allsup, Amberson, Brittain, Brown, Browning, Griffith, Head, Johnson, Kiser, Lambert, Landers, Miller, Owens, Parris, Pilkington, Seiber, Sewell, Sexton, Sieber, Smith, Spencer, Stephens, Taylor, Tillison, Tommie*** and ***Whittle*** are common to this active cemetery **(7) (18) (26)**
Lasting Memories	152 - SW	T15S, R7E, Sec 35	
Lee Lake	2 - NW	T13S, R7E, Sec 20	also known as Kirby Cemetery; 10 graves; first known internment: Perry H. ***Lee*** (1829-1862); last known internment: Hulda C. ***Hall*** (1836-1926); ***Hollingsworth*** is common here **(26)**
Little John	13 - NE	T13S, R9E, Sec 5	over 315 graves; first known interment: J.E. ***Nabors*** (1839-1856); last known interment: Martha ***Nabors*** (1844-1933); ***Childers, Collins, Dempsey, Donley, Estes, Garrett, High, Johnson, Littlejohn, Peace, Robertson, Sewell, Sexton, Studdard, West*** and ***Williams*** are also found in this active cemetery **(17) (26)**
Lloyds Chapel	87 - SW	T15S, R7E, Sec 27	Lloyds Chapel Baptist Church; first known interment: Henry T. ***Edwin*** (1902-1952); ***Evans, Gardner, Hill, Howle, Jennings, Jones, McGinnis, O'Dell, Surrett*** and ***Vinson*** are common to this active cemetery **(26)**
Maple Grove	155 - NW	T14S, R7E, Sec 34	Maple Grove Cemetery, established 1983; approximately 700 graves; ***Bean, Boone, Brooks, Brown, Clayton, Harris, Haynes, Hicks, Higginbotham, Johnson, Jones, Lowery, Martin, Mayne, Morris, Smith, Thompson, White, Willingham, Wilson*** and ***Wingard*** are common to this active cemetery **(26) (28)**
Martin	159 - NW	T14S, R6E, Sec 8	Martin Family Cemetery
McCain	66 - NE	T13S, R9E, Sec 31	former site of McCain Chapel Methodist Church; 10 marked graves; first known interment: Jeanette Moore ***McCain*** (1780-1857); last known interment: Ella ***Crankfield*** (1878-1924); ***Newsome*** and ***Northcutt*** are also found here **(26)**
McClelen	59 - NW	T14S, R7E, Sec 35	6 marked and several unmarked graves; first known interment: Robert Lee ***McClelen*** (1870-1877); last known interment: Nannie V. ***McClelen*** (1872-1892) **(5)**
McFry	19 - NE	T13S, R10E, Sec 10	see Hanks
McGinnis	143 - NW	T14S, R8E, Sec 18	see Landers
Merrellton	63 - NE	T13S R8E, Sec 30	Merrellton Union Baptist Church; first known internment: Jennett ***Burnett*** (1930-1933); last known internment: Annie L. ***Keith*** (1898-1975); ***Pecock*** and ***Smoot*** are also found here **(26)**
Middleton	34 - NW	T14S, R6E, Sec 35	Middleton Cumberland Presbyterian Church; approximately 450 graves; ***Baswell, Beasley, Bowden, Brothers, Coker, Collins, Davis, Dial, Findley, Forsyth, Fuller, Goode, Hall, Howard, Hyde, Johnston, Martin, McCullars, Meharg, Nunnelley, Sisson*** and ***Tucker*** are common to this active cemetery **(26)**
Mitchell	150 - SW	T15S, R5E, Sec 23	***Clark, Ledbetter, Mackey, Mitchell*** and ***Sparks*** are known to be found in the active cemetery **(26)**
Moore	46 - NE	T14S, R8E, Sec 4	approximately 170 marked and 25 unmarked graves; first known interment: William T. ***Smith*** (b. & d. 1897); ***Boozer, Bowman, Burns, Crim, Hayth, Kirby, McFalls, Moore, Morris, Owens, Parris, Prickett, Rhodes, Smith, Suit, Thrasher, Williams*** and ***Wright*** are common to this cemetery still in use **(7) (19) (26)**
Mounger	47 - NE	T14S, R8E, Sec 3	see Kimbrell
Mount Ararat	148 - NW	T14S, R7E, Sec 25	Mount Ararat C.M.E. Church; approximately 25 graves; first known interment: John ***Williams*** (d. 1966); ***Bush, Howard, Moore*** and ***Robinson*** are common to this active cemetery **(26)**
Mount Gilead	6 - NW	T13S, R7E, Sec 24	Mount Gilead Baptist Church; approximately 350 marked and 50 unmarked graves; first known interment: Sarah Francis ***Lee*** (1851-1861); ***Bennett, Browning, Bundrum, Ford, Heathcock, Hollingsworth, Johnson, Luck, Mintz, Pettit, Phillips, Rich, Roper*** and ***Simpson*** are common to this cemetery still in use **(2) (26)**
Mount Olive	76 - SW	T15S, R5E, Sec 23	Mount Olive Baptist Church; approximately 100 graves; first known interment: James Bishop ***Barker*** (1882-1954); ***Blackburn, Blizzard, Bragg, Burton, Calhoun, Carden, Dunaway, Forsyth, Hayes, Hester, Johnson, Lee, Poe, Robinson, Sanders, Vickers*** and ***White*** are common to this active cemetery **(26)**
Mount Zion	42 - SW	T15S, R7E, Sec 3	Mount Zion Baptist Church; over 950 graves; first known interment: Charolette Adaline ***Wesson*** (1823-1838); ***Allen, Almaroad, Bennett, Bowles, Boyd, Bridges, Brock, Brown, Bryant, Burns, Cain, Christopher, Clark, Cupp, Duggan, Edmondson, Elgin, Ferguson, Gaines, Goodlett, Green, Griffith, Hall, Hubbard, Hurst, Johnson, Jones, Ledbetter, Lloyd, Martin, McCurry, Medders, Miers, Pelham, Reynolds, Rogers, Smith, Wade, Wakefield, Webb*** and ***Woodruff*** are common to this active cemetery **(8) (9) (26)**
Mountainview	60 - NE	T14S, R8E, Sec 13	see Jacksonville
Mountain View	8 - NW	T13S, R7E, Sec 1	Mountain View Baptist Church; also known as Trinity Christian Cemetery; approximately 140 graves; first known interment: Rev. Charles ***Burgess*** Jr. (1929-1962); ***Battles, Capes, Clemmer, Ford, Lowman, Meeks, Pruitt, Rich, Roper, Rose, Shew*** and ***Stephens*** are common to this cemetery is still in use **(5) (26)**
Nance	135 - SW	T15S, R5E, Sec 26	***Albea, Hicks, Nance, Snider*** and ***Williamson*** are found in this small, active family cemetery **(26)**
Nances Creek	67 - NE	T13S, R9E, Sec 35	Nances Creek United Methodist Church; approximately 700 graves; first known interment: Elenor ***Morgan*** (d. 1848 at 64 years); ***Anderson, Batson, Borden, Brown, Cain, Cameron, Champion, Clay, Coley, Davis, Doss, Dothard, Downey, Ellis, Henderson, Holder, Hollingsworth, Houck, King, Lusk, Morgan, Needham, Parris, Penny, Ponder, Posey, Scott*** and ***Willis*** are common to this cemetery still in use **(2) (26)**
New Bethel	88 - SW	T15S, R7E, Sec 36	former site of New Bethel Baptist Church; approximately 200 graves; first known interment: Henry W. ***Canada*** (1820-1870); ***Boswell, Canada, Conner, Cooper, Costley, Curry, Evans, Hanvey, Haynes, Heath, Ledbetter, Ray, Roberts, Southers*** and ***Womack*** are common to this active cemetery **(21) (26)**
New Bethel	153 - SW	T16S, R7E, Sec 31	New Bethel Baptist Church; approximately 175 graves; ***Clapper, Cole, Conner, Haynes, Johnston, Mahaffey, Murphy, Pope, Robinson*** and ***Roper*** are common to this active cemetery **(26)**
New Hope	115 - SW	T16S, R6E, Sec 24	New Hope Baptist Church; an active cemetery **(26)**
New Hope	161 - SE	T15S, R8E, Sec 15	also known as Old New Hope Baptist Church Cemetery, or Pace Cemetery; adjacent to the Fort McClellan Cemetery; first known internment: Mrs. Edmond ***Reaves*** (1780-1841); last known internment: Jackson ***Monk*** (1883-1912); ***Bonds, Kilgore, Lumpkin*** and ***McDowell*** are also common to this cemetery **(26)**
New Liberty	90 - SW	T16S, R7E, Sec 9	New Liberty Baptist Church; an active cemetery **(26)**
New Mount Sellers	85 - SW	T15S, R7E, Sec 8/9	former site of New Mount Sellers Baptist Church; first known interment: Samuel ***Teague*** (1834-1889); last known interment: Caroline ***Bonner*** (1860-1923); ***Bush, Higs, Kirksey, Tig*** and ***Wiggins*** are also found here **(26)**
New Oak Grove	71 - NE	T14S, R9E, Sec 25	New Oak Grove Missionary Baptist Church; approximately 150 graves; first known interment: Abner Elias ***Teague*** (1789-1871); ***Beecham, Carroll, Clay, Coppock, Dickson, Duncan, Dunn, Easterwood, Humphrey, Hyatt, Martin, Moore, Mote, Murray, Smith*** and ***Teague*** are found in this active cemetery **(26)**
New Prospect	111 - SE	T16S, R9E, Sec 9	New Prospect Baptist Church; first known interment: William ***Elston*** (1841-1902); ***Bell, Bowie, Gilbert, Harrison, Kennedy, Lee, Matthews, Sears*** and ***Teague*** are common to this active cemetery **(26)**
Newton	68 - NE	T14S, R9E, Sec 17	2 graves; Sealie ***Newton*** (1794-1900) and I. L. ***Newton*** (1783-1884) **(5)**

Cemetery	Locale	Location	Church Affiliation and Remarks
Oak Bowery	33 - NW	T14S, R6E, Sec 35	Oak Bowery Missionary Baptist Church; first known interment: Francis ***Usry*** (1830-1854); ***Anderson, Bryant, Gulledge, Hamilton, Haynes, Henderson, Howard, Hurst, Johnston, Jones, Lehr, Martin, Moses, Newton, Nipper, Nunnelley, Ray, Smith, Usry*** and ***Wildman*** are common to this active cemetery **(10) (26)**
Oak Grove	1 - NW	T13S, R7E, Sec 21	Oak Grove Baptist Church; approximately 800 graves; ***Adams, Aderholdt, Allen, Beal, Blackburn, Brown, Buchanan, Douthard, Douthit, East, Floyd, Hanson, Harrell, Heath, Hindman, Lee, Mintz, Morris, Otwell, Quinn, Read, Vice, Walker, Weatherington*** and ***Woodard*** are common to this active cemetery **(26)**
Oconee	120 - SE	T16S, R8E, Sec 21	approximately 70 marked graves; first known interment: the unmarked grave of John ***Bush*** (d. 1847); ***Brown, Caver, Champion, Fluker, Green, Hines, Joiner, Jones, Judkins, McGee, Moore, Rawls, Ray, Robinson, Snow, Stone, Swink, Truss*** and ***Whitman*** are also found in this active cemetery **(26)**
Ohatchee	25 - NW	T14S, R6E, Sec 28	Ohatchee United Methodist Church
Ohatchee	26 - NW	T14S, R6E, Sec 22	First Baptist Church of Ohatchee; a black cemetery of approximately 280 graves; first known interment: Lila Ann Crook ***Dood*** (d. 1908 at 37 years); the cemetery is still in use **(3)**
Ohatchee	28 - NW	T14S, R6E, Sec 22	First Baptist Church of Ohatchee; approximately 275 graves; first known interment: Luther Lee ***Abrams*** (1870-1938); ***Conner, Curry, George, Howard, Little, Lott, Nance, Nunnelly, Poole, Propst, Simpson, Striplin, West*** and ***Williams*** are common to this cemetery still in use **(3) (26)**
Ohatchee	169 - NW	T14S, R6E, Sec 22	approximately 160 graves; first known interment: John ***Brewton*** (1812-1883); ***Brown, Calhoun, Cochran, Cooper, Dickie, Edmonds, Foote, Forsyth, Foster, Hawkins, Howard, Jinks, Lee, Little, Martin, McCarty, Payne, Robertson, Simpson*** and ***Turley*** are common to this active cemetery **(26)**
Ohatchee Number 2	9 - NE	T13S, R8E, Sec 16	see Williams
Old Bishop	48 - NE	T14S, R8E, Sec 2	see Carpenter
Old Davistown	113 - SE	T16S, R9E, Sec 11	former site of a church which moved to Iron City in around 1920; first known interment: Elijah ***Teague*** (1767-1843); ***Bell, Brannon, Brooks, Butler, Caldwell, Cobb, Davis, Faulkner, Howell, Jeffers, Murphy, Ross, Scott, Simpson, Smyth, Spivey, Teague*** and ***Wright*** are common to this active cemetery **(7) (9) (26)**
Old Piedmont	170 - NE	T13S, R10E, Sec 5	first known interment: Suzanna Anne Burns ***Eubanks*** (1778-1843); last known interment: Sophronia Magdalana ***Kibler*** (1824-1917); ***Allison, Craig, Dailey, Donaldson, Hall, Johnson, Smith, Steele, Teague*** and ***Woolf*** are also common to this long inactive cemetery **(26)**
Oxford Memorial	118 - SW	T16S, R8E, Sec 19	Oxford Memorial Gardens; over 1,400 graves; first known interment: Ann ***Likens*** (1775-1852); ***Aderholt, Allen, Bagley, Black, Brown, Clark, Cooper, Finch, Haynes, Howell, Hulsey, Lee, Mellon, Norton, Pettus, Phillips, Roberts, Simpson, Smith, Walker*** and ***Williams*** are common to this active cemetery **(26)**
Pace	161 - SW	T15S, R7E, Sec 18	see New Hope
Patterson	11 - NE	T13S, R8E, Sec 2	approximately 200 graves; the cemetery was established around 1840; ***Abbott, Allsup, Beaird, Bradley, Cole, Couch, Dempsey, Gaddy, Green, Hardy, Hedgepath, Johnson, Jordan, Kendall, Kiker, Parris, Patterson, Reid, Shaw, Stancil, Turner*** and ***Whittle*** are common to this cemetery still in use **(20) (26)**
Pelham	60 - NE	T14S, R8E, Sec 13	see Jacksonville
Philadelphia	21 - NE	T12S, R10E, Sec 36	Philadelphia Baptist Church; first known interment: Elzie L. ***Young*** (b. & d. 1891); ***Forrister, Goss, Grissom, Howell, Kirk, Knight, Whorton, Wood*** and ***Young*** are common to this active cemetery **(26)**
Piedmont Memorial	18 - NE	T13S, R10E, Sec 4	Piedmont Memorial Gardens or Piedmont Memory Gardens; a large, contemporary cemetery **(26)**
Pine Grove	3 - NW	T13S, R7E, Sec 12	Pine Grove Congregational Holiness Church; ***Clevenger, Ford, Gannon, Morris, Rochester*** and ***Sweatt*** are common to this active cemetery **(26)**
Pleasant Ridge	107 - SE	T15S, R9E, Sec 21	Pleasant Ridge Baptist Church; approximately 400 graves; first known interment: T. G. ***Cobb*** (1868-1904); ***Anderson, Britt, Brooks, Chapman, Clay, Cobb, Dix, Estes, Fleming, Frey, Gaddy, Harris, Hughes, McDonald, Moore, Rollins, Taylor, Thomas*** and ***White*** are common to this cemetery still in use **(5) (26)**
Pleasant Valley	43 - NW	T13S, R8E, Sec 29	Pleasant Valley Baptist Church, organized in 1912; first known interment: John A. ***Cobb*** (1828-1900); ***Boozer, Gardner, Goree, Homesley, Johnson, Littlejohn*** and ***Phillips*** are common to this active cemetery **(26)**
Pleasant Valley	171 – NW	T13S, R8E, Sec 20	see Seiber
Post Oak	57 - NW	T14S, R7E, Sec 24	Post Oak Spring Baptist Church; approximately 200 graves; first known interment: Millie ***Bryant*** (b. & d. 1866); ***Aderhold, Andrews, Bryant, Christopher, Cobb, Duncan, Finley, Garner, Gray, Gwin, Harbin, Harrelson, Homsley, Jennings, McGinnis, Phillips*** and ***Sams*** are common to this active cemetery **(8) (14) (26)**
Prater	4 - NW	T13S, R7E, Sec 12	see Alexander
Prisoner of War	95 - SE	T15S, R8E, Sec 16	see German-Italian
Rabbittown	70 - NE	T14S, R9E, Sec 13	Rabbittown Missionary Baptist Church; approximately 570 graves; first known interment: Rutha ***Whiteside*** (d. 1847 at 52 years); ***Anderson, Andrews, Arnett, Borden, Brown, Burns, Champion, Cheatwood, Clay, Cross, Fincher, Hall, Hammonds, Henderson, Holley, Hyatt, Jennings, Murray, Robertson, Schultz, Stephens, Whiteside*** and ***Williamson*** are common to this cemetery still in use **(3) (26)**
Ragan Chapel	27 - SW	T15S, R6E, Sec 6	Ragan Chapel United Methodist Church; approximately 330 graves; first known interment: Martha ***Whiteside*** (1829-1908); ***Barksdale, Bunt, Clark, Duncan, Graham, Hayes, Magouirk, Morgan, Mosley, Mullins, Poss, Pruitt, Sanders, Sullivan, Vinson*** and ***Whiteside*** are common to this active cemetery **(8) (26)**
Robinson-Dickson	94 - SW	T15S, R8E, Sec 7	the graves of James ***Robinson*** (1788-1841), Ann ***Robinson*** (1788-1859) and John Edward ***Dickson*** (1850-1852) along with several unmarked graves **(12)**
Rowland	49 -NE	T14S, R8E, Sec 2	11 graves; first known interment: Richard Demarcus ***Rowland*** (d. 1849 at 48 years old); last known interment: Sallie A. ***Rowland*** (1858-1934); ***Ryan, Stancil*** and ***Whatley*** are also found here **(5) (26)**
Saint Michael	172 - SW	T16S, R7E, Sec 1	Saint Michael and All Angels; first known interment: James ***Noble*** (1805-1888); an active cemetery **(26)**
Seiber	171 - NW	T13S, R8E, Sec 20	also known as Pleasant Valley Cemetery; approximately 130 graves; first known interment: William ***Willingham***, Sr. (1790-1872); ***Bonds, Boozer, Clark, Gardner, Gorey, Green, Johnson, Johnston, Littlejohn, Parris, Seiber, Usry*** and ***Willingham*** are common to this active cemetery **(26)**
Seven Springs	44 - NW	T13S, R7E, Sec 36	approximately 375 graves; first known interment: Martha Polk ***Walker*** (d. 1847); ***Angel, Avans, Clark, Couch, Hughes, Johnson, Noah, Propes, Woodall*** and ***Wynn*** are common to this active cemetery **(19)**
Shady Glen	162 - SW	T15N, R6E, Sec 22	approximately 40 graves; first known interment: James K. Polk ***Brothers*** (1865-1865); last known interment: John D. ***Gautney*** (1874-1937); ***Boswell, Doss, Love, Moore, Tate*** and ***Waddell*** are also found here **(4)**
Shady Grove	12 - NE	T12S, R9E, Sec 33	Shady Grove Church, established 1947; first known interment: Rastus L. ***Bullock*** (d. 1947); ***Benefield, Collier, Estes, Johnson, Sewell*** and ***West*** are also common to this active cemetery **(26)**
Shiloh	31 - NW	T13S, R7E, Sec 33	approximately 150 marked and 10 unmarked graves; first known interment: John. P. ***Pettit*** (d. 1852 at 61 years); ***Bolt, Boozer, Burgess, Cassels, Dunn, Gentry, Griffin, Heathcock, Howell, Kelley, Noah, Nunnelley, Payne, Pettit, Taylor, Thomas, Vice*** and ***West*** are common to this cemetery still in use **(2) (26)**
Smith	106 - SE	T15S, R9E, Sec 16	only known interment: Woodrow W. ***Smith*** (1912-1915) **(3)**
Sulphur Springs	151 - SW	T15S, R6E, Sec 19	see Vinson
Sunny Eve	144 - SE	T16S, R8E, Sec 25	Sunny Eve Baptist Church; first known interment: Cloudie ***DeArman*** (1866-1867); ***Austin, Brooks, Carr, DeArman, Fortner, Grubbs, Hazle, Johnson, Jones, Laymon, McCormick, Moles, Morris, Perry, Riddle, Swancey, Taylor, Tucker, Turner, Wagnon*** and ***Warren*** are common to this active cemetery **(15) (26)**
Ten Island	24 - NW	T14S, R6E, Sec 20	Ten Island Baptist Church, organized in 1870; approximately 260 marked and 60 unmarked graves; first known interment: Rebecca S. Putnam ***Griffin*** (1828-1860); ***Berry, Burgess, Christopher, Cochran, Crider, Dodgen, Easterwood, Finley, Frazier, Griffin, Gray, Henderson, Jackson, Kilgore, Lambert, Little, Nichols, Phillips, Shurbutt, Warren*** and ***Wolfe*** are common to this cemetery still in use **(2) (7) (26)**
Thomas	10 - NE	T13S, R8E, Sec 11/14	approximately 300 graves; first known interment: J. W. ***Tatum*** (1805-1870); ***Angle, Boozer, Couch, Dale, Doss, Glass, Hardy, Holder, Parris*** and ***Sexton*** are common to this cemetery still in use **(15) (18) (26)**

Cemetery	Locale	Location	Church Affiliation and Remarks
Tredager-Boozer	51 - NE	T14S, R8E, Sec 9	Friendship Baptist Church or Walnut Springs Baptist Church Cemetery; approximately 110 graves; first known interment: Rev. Phillip ***Seiber*** (1794-1838); ***Badgett, Bonds, Brown, Buse, Hardy, Jenkins, Johnson, Littlejohn, Mead, Propes, Roberts, Scott*** and ***White*** are common to this cemetery still in use **(26)**
Trinity	8 - NW	T13S, R7E, Sec 1	see Mountain View
Trinity	145 - SW	T16S, R7E, Sec 35	Trinity Baptist Church; first known interment: Myra Jean ***Reaves*** (1936-1939); ***Bagley, Cleckler, Fant, Grizzard, Hicks, Keller, Knight, Martin, Reaves, Short*** and ***Suggs*** are common to this active cemetery **(15)**
Union	38 - NW	T14S, R7E, Sec 15	Union United Methodist Church, established by 1851; over 1,100 graves; first known interment: a slave girl of a Mrs. Draper (d. 1846); Mrs. Draper died the following year; ***Alexander, Brittain, Bryant, Burgess, Clark, Curry, Dickie, Green, Griffin, Harrelson, Kershaw, Kirby, Noah, Phillips, Powers, Prickett, Smith, Taylor, Waugh*** and ***Weaver*** are common to this cemetery still in use **(2) (7) (26)**
Union Grove	102 - SE	T16S, R8E, Sec 15	first known interment: Joshua ***Draper*** (1784-1837); ***Bailey, Brooks, Brown, Burgess, Couch, Draper, Gore, Kirby, Langford, Massey, Phillips, Plunkett*** and ***Presley*** are common to this active cemetery**(9) (26)**
United Fellowship	149 - NW	T14S, R7E, Sec 27	United Fellowship Baptist Church; an active cemetery **(26)**
Vinson	151 - SW	T15S, R6E, Sec 19/30	also known as Sulphur Springs Cemetery; approximately 370 graves; first known interment: R. C. ***Boyd*** (1814-1863); ***Acker, Bailey, Barksdale, Boozer, Criswell, Crow, Daniel, Easterwood, Gilmer, Harrison, Haynes, McDill, Martin, Owen, Summerell, Vinson*** and ***Weiss*** are common to this active cemetery **(10) (26)**
Walnut Springs	51 - NE	T14S, R8E, Sec 9	see Tredager-Boozer
Watson-Cobb	146 - NE	T14S, R9E, Sec 27	16 marked graves; first known interment: John W. ***Martin*** (d. 1838); ***Cobb, LeGrand, Martin, Owen*** and ***Watson*** are found in this cemetery last used in 1993 **(9) (26)**
Weaver	139 - NW	T14S, R8E, Sec 31	approximately 40 graves; first known interment: Virgil H. ***Weaver*** (1842-1843); ***Clark, Phillips, Pool, Price*** and ***Weaver*** are common to this cemetery last used in 2000 **(5) (18) (26)**
Wellborn	15 - NE	T13S, R9E, Sec 20	only known interment: Walter Horry ***Wellborn*** (1902-1953) **(3)**
Wellborn	64 - NE	T13S, R8E, Sec 30	destroyed by planted pines **(26)**
Wellington	37 - NW	T14S, R7E, Sec 10	First Baptist Church of Wellington; interments date from the 1960's **(3)**
West Point	50 - NE	T14S, R8E, Sec 11	West Point Baptist Church; approximately 150 graves; first known interment: Emma ***Trantham*** (1882-1940); ***Arnett, Bailey, Bradley, Carr, Hogan, Holden, Homesley, Houghs, Hughes, Johnson, Jones, Kendall, Kimberly, McGinnis, Noah, Sams, Stone*** and ***Turner*** are common to this cemetery still in use **(2) (26)**
Westview Gardens	125 - SW	T15S, R7E, Sec 35	
White Plains	104 - SE	T15S, R9E, Sec 3	also known as Zion Hill Cemetery; White Plains Missionary Baptist Church; approximately 520 marked and several hundred unmarked graves; first known interment: Robert Gray ***Garrett*** (1834-1839); ***Arnett, Ashley, Birmingham, Cheatwood, Cobb, Cole, Cook, Crozier, Houck, Kerr, Morgan, Reid, Scarbrough, Wars, Whiteside, Williams, Wilson*** and ***Worthington*** are common to this cemetery still in use **(9) (13) (25)**
Whites Gap	69 - NE	T14S, R9E, Sec 30	Whites Gap Baptist Church; approximately 300 graves; interments from 1949; ***Allen, Baggett, Brown, Bryant, Cooper, Dean, Deason, Ford, Garmon, Gee, Goad, Hamilton, Howell, Kelly, Ledbetter, Lett, Murray, Stevenson, White, Wilkerson, Williams*** and ***Woods*** are common to this active cemetery **(5) (26)**
Williams	9 - NE	T13S, R8E, Sec 16	Williams Community Cemetery also known as Ohatchee Number 2 and First Baptist Church of Williams; approximately 210 graves; first known interment: Ada E. ***Glass*** (1878-1930); ***Bonds, Boozer, Carpenter, Farmer, Glass, Green, Johnston, Phillips*** and ***Smith*** are common to this cemetery still in use **(19) (26)**
Williamson-Little	72 - SE	T15S, R9E, Sec 3	approximately 20 graves; first known interment: Dr. William ***Williamson*** (1800-1847); last known interment: Julia A. Williamson ***Little*** (1846-1918) ***Evins, Little, Perrin, Watson*** and ***Williamson*** are common to this cemetery **(9) (13)**
Zion Hill	104 - SE	T15S, R9E, Sec 3	see White Plains

Cemeteries of Unknown Name

Cemetery	Locale	Location	Church Affiliation and Remarks
Unknown	20 - NE	T13S, R10E, Sec 10	
Unknown	23 - NE	T12S, R10E, Sec 34	
Unknown	39 - NW	T14S, R7E, Sec 15	
Unknown	56 - NW	T14S, R8E, Sec 18	
Unknown	75 - SW	T15S, R6E, Sec 18	
Unknown	82 - SW	T15S, R6E, Sec 22	
Unknown	89 - SW	T16S, R7E, Sec 18	
Unknown	99 - SW	T15S, R8E, Sec 32	
Unknown	130 - SE	T15S, R9E, Sec 22	
Unknown	132 - SE	T16S, R8E, Sec 13	
Unknown	134 - SW	T16S, R6E, Sec 27	
Unknown	138 - SW	T16S, R6E, Sec 20	
Unknown	173 - NE	T14S, R9E, Sec 4	off Lusk Road
Unknown	174 - SE	T16S, R9E, Sec 18	off Riddle Farm Road
Unknown	175 - NE	T14S, R9E, Sec 34	

Cemeteries of Uncertain Location

Cemetery	Locale	Location	Church Affiliation and Remarks
Alexander	not plotted	T13S, R10E, Sec 8	Alexander Family Cemetery; first known interment: W.A. ***Alexander*** (d. 1920); last known interment: Denie ***Alexander*** (1884-1966) **(26)**
Allen	not plotted	southwest of Golden Springs, behind the Weathers Home	24 graves; first known interment: infant ***Caver*** (d. 1841); last known interment: John Edward ***Morgan*** (1880-1960); ***Allen, Bonner*** and ***Snow*** are also found here **(3) (26)**
Anniston	not plotted	15th Street at Pine Avenue in Anniston	former site of the First Baptist Church of Anniston; approximately 15 graves; ***Hamilton, Johnson, Lloyd, Posey*** and ***Skinner*** are found here **(3)**
Bains Gap Road	not plotted	White Plains	Woodrow W. ***Smith*** (1912-1915) is known to be found here **(26)**

Cemeteries of Uncertain Location (Continued)

Cemetery	Locale	Location	Church Affiliation and Remarks
Bishop	74 - SW	T15S, R6E, Sec 18	9 graves; first known interment: Willie ***Hart*** (1880-1883); last known interment: W. C. ***Hart*** (1850-1901); ***Hunniecutt, Johnson*** and ***Sexton*** are also found here **(3) (26)**
Blue	not plotted	near Iron City	Blue Family Cemetery
Borden	not plotted	unknown	John Borden Cemetery; 15 graves; first known interment: Elizabeth ***Borden*** (1825-1851); last known interment: Mary Catherine ***Bacon*** (1833-1917); ***Alsabrook, Gray*** and ***Hight*** are also found here **(26)**
Buckalew	122 - SE	T16S, R8E, Sec 35	the graves of M. R. ***Buckalew*** (no dates), Amanda Cumming ***DeArmon*** (1835-1874) and Leonidas Hannibal ***Wagnon*** (1843-1881) are known to be found here **(26)**
Burns	not plotted	located on Anniston Army Depot Property	4 marked graves and approximately 15 unmarked; Benjamin Franklin ***Maddox*** (1825-1856), John ***Maddox*** (1785-1857), Rosanna Marilu ***Woodruff*** (1836-1874) and James ***Gannaway*** (1828-1902) **(1) (24)**
Busby	not plotted	near Chosea Springs	first known interment: L. A. ***Heifner*** (b. & d. 1860); last known interment: Sarah Ann Frances ***Busby*** (1868-1937); ***Crankfield, Martin*** and ***Mount*** are also known to be found here **(26)**
Bynum	not plotted	located on Anniston Army Depot Property	approximately 20 graves; first known interment: Eli ***Bynum*** (1813-1876); last known interment: infant ***Couch*** (b. & d. 1912); ***Brothers, Johnson, Houten, Walker*** and ***Wheeless*** are also found here **(3)**
Carmel	not plotted	unknown	an active cemetery **(26)**
Caffee	not plotted	Pelham Heights	an active cemetery **(26)**
Calloway-Graham	not plotted	Vigo	the graves of Rebecca ***Calloway*** (1799-1838) and Victoria Ann ***Graham*** (1854-1855) are known to be found here **(26)**
Caver	not plotted	Boiling Springs	7 graves; first known internment: Mary Independence ***Caver*** (1843-1846); last known interment: Thomas John ***Caver*** **(26)**
Cedar Springs	not plotted	Oxford	
Champion	not plotted	near Jacksonville	7 graves; first known interment: Elizabeth ***Champion*** (1810-1852); last known interment: John Wiley ***Champion*** (1863-1931) **(19)**
Coker	35 - SW	T15S, R6E, Sec 2	7 graves; first known interment: Samuel G. ***Cauthen*** (1868-1869); last known interment: Larkin ***Coker*** (1809-1886) **(3)**
Coopers	not plotted	Bynum	approximately 18 marked graves; first known interment: Martha Caroline ***Harrison*** (1848-1852); last known interment: Mary E. ***Cooper*** (1848-1947) **(26)**
Cross	159 -NW	southeast of Angel	7 marked, several unmarked graves; first known interment: Susan ***Cross***, Jr. (sic) (1830-1836); last known interment: Elizabeth ***Cross*** (1802-1879); ***Woodley*** is also found here **(3)**
Crow	79 - SW	atop a hill in T15S, R6E, Sec 31	Austin Crow Cemetery; approximately 20 graves; first known interment: Elizabeth ***Crow*** (1850-1856); last known interment: Ben S. ***Dulaney*** (1866-1940) **(3)**
Crumleys Chapel	not plotted	unknown	an active cemetery
Cunningham-Pyles	123 - SE	T17S, R8E, Sec 3	first known interment: William R. ***Pyles*** (1821-1826); last known interment: Lily ***Smart*** (1862-1864); ***Cunningham*** is also found here **(9) (26)**
Dickinson	5 - NW	T13S, R7E, Sec 14	18 graves; first known interment: Margarete ***Dickinson*** (1835-1851); ***Epps, Sieber*** and ***Taylor*** are also found in this active cemetery **(3)**
Dogwood Trail	not plotted	Oxford	Dogwood Trail Memorial Gardens; approximately 260 graves in an active cemetery **(26)**
Dudley Snow	not plotted	unknown	8 marked graves; first known interment: Dudley Snow (1803-1863); last known interment: Henry Buxton ***Farmer*** (1895-1960); ***Reed*** and ***Stewart*** are also found here **(26)**
Duke	32 - NW	T13S, R7E, Sec 33	Duke Missionary Baptist Church; the grave of W. R. ***Duke*** (1823-1852) along with many unmarked graves **(3)**
Elliott	not plotted	Piedmont	
Elston	not plotted	Oxford	10 marked graves; first known interment: Elizabeth ***Elston*** (1787-1845); last known interment: Fanny Bessie ***Curvin*** (1900-1908); ***Heifner*** is also found here **(26)**
Faith	not plotted	Piedmont	Faith Baptist Church; a new cemetery **(26)**
Fite	not plotted	Weaver	Amanda ***Fite*** (1829-1923) and Mary Polly ***Fite*** (1799-1904) are known to be found here **(26)**
Greenwood	not plotted	Piedmont	Greenwood Family Cemetery; 9 marked graves: first known interment: D.B. ***Moore*** (1825-1869); last known interment: David A. ***Farmer*** (1825-1905); ***Greenwood*** is also found here **(26)**
Hannah	not plotted	Ohatchee	Hannah Family Cemetery
Hawkins	142 - SE	Friendship	7 graves; first known interment: James C. ***Hawkins*** (1830-1847); last known interment: Josiah ***Hawkins*** (1802-1880) **(11)**
Hill Crest	not plotted	Piedmont	174 graves; first known internment: Noah ***Streeters*** (1879-1898); ***Alexander, Ammons, Houston, Huey, Jackson, Marshall, Prater, Sharpe, Smith, Spear*** and ***Woods*** are common in this active cemetery **(26)**
Hollingsworth	not plotted	Holley Crossroads	Henry Hollingsworth Family Burial Ground; 8 marked graves; first known interment: Martha U. ***Hollingsworth*** (1837-1841); last known interment: Mary F. ***Wilkerson*** (1845-1875) **(26)**
Hughes	not plotted	near Goldwater Mill	first known interment: Margaret ***Hughes*** (d. 1843 at 50 years); last known interment: Amanda ***Hughes*** (d. 1846 at 31 years) **(9)**
Hughes	not plotted	Piedmont	the graves of John L. ***Hughes*** (1827-1907), A. M. ***Hughes*** (1839-1867) and Cora ***Hughes*** (1865-1870); this cemetery has been destroyed **(11)**
Hyatt	not plotted	White Plains	Hyatt Family Cemetery; 17 marked graves; first known interment: Margaret ***Williams*** (1843-1857); last known interment: Ernestine Owen ***Hall*** (1928-1995); ***Foster, Hyatt*** and ***Nunnelly*** are also found here **(26)**
Kirby	not plotted	Laney	7 marked graves; first known interment: Nancy E. ***Hollingsworth*** (1832-1872); last known interment: Hulda C. ***Hall*** (1836-1926) **(26)**
Langsdale	not plotted	Jacksonville	Langsdale Church of the Nazarene; a new cemetery **(26)**
Lead Mines	127 - NW	T14S, R8E, Sec 7	
Lebanon	not plotted	unknown	
Maddox-Burns	not plotted	unknown	the graves of John ***Maddox*** (1785-1857), Benjamin ***Maddox*** (1825-1856), James Burton ***Gannaway*** (1828-1902) and Rosanna Woodruff ***Gannaway*** (1836-1874) along with perhaps 50 unmarked graves **(25)**
Maple Grove	not plotted	Anniston	Maple Grove Mausoleum
Martin	not plotted	near Whitesides Mill	the graves of Charles M. ***Martin*** (1811-1879), Henry B. ***Martin*** (1841-1857), Sarah Ann ***Martin*** (1845-1863) and Sarah E. S. ***Martin*** (1818-1875) are known to be found here **(26)**
Mattison	not plotted	south of Oxford	5 graves; first known interment: Jane ***Mattison*** (1787-1867); last known interment: Millie ***Mattison*** (1833-1890) **(9) (26)**
Merrellton	not plotted	Merrellton	Merrellton Union Baptist Church; first known internment: Jennett ***Burnett*** (1930-1933); last known internment: Annie L ***Keith*** (1898-1975) **(26)**

Cemeteries of Uncertain Location (Continued)

Cemetery	Locale	Location	Church Affiliation and Remarks
Moore	not plotted	1409 Commerce Boulevard Anniston, AL	Moore Family Cemetery; 10 graves; first known internment: William A. ***Miller*** (1887-1888); last known internement: Willie ***Moore*** (1893-1955) **(26)**
Morrison	not plotted	Piedmont Springs	Morrison Family Cemetery; Jane Pauline Pharr ***Morrison*** (d. 1865) is known to be found here **(26)**
Morrisville	124 - SW	T15S, R6E, Sec 13	approximately 115 graves; first known internment: Julia ***Morris*** (1853-1854); last known interment: Lavina O. ***Jones*** (1866-1949); ***Howard, Morris, Nowlin, Setliff, Wilbanks*** and ***Williams*** are found here **(10) (15) (18) (26)**
Mount Carmel	not plotted	near Piedmont	
Mount Liberty	not plotted	Anniston	Mount Liberty Baptist Church; an active black cemetery **(26)**
Mount Pleasant	not plotted	Piedmont	Mount Pleasant Baptist Church; first known interment: Jane ***Giffie*** (1844-1894); ***Garrett, Jackson, Moore, Perry*** and ***White*** are also found in this active cemetery **(26)**
Newsom	not plotted	Merrellton	the unmarked graves of Ella ***Crankfield*** (1878-1924), Eddie ***Newsom*** (1886-1918) and H. L. ***Newsom*** (1902-1910) **(26)**
Newton	54 - NE	T14S, R8E, Sec 11	I. L. ***Newton*** (1783-1884) and Sealie ***Newton*** (1794-1900) are known to be found here **(18)**
Noble	not plotted	unknown	Charles Carol ***Billings*** (1852-1927), Savannah Victoria Sanders ***Bryant*** (1864-?) and Nina Lou ***Lasseter*** (?-2012) are known to be found here **(26)**
Oak Ballard	not plotted	unknown	***Hayes*** is known to be found here **(26)**
Old Ridge	not plotted	Oxford	an active cemetery **(26)**
Old Weaver	not plotted	Weaver	10 marked graves; first known interment: Clara ***Seaborn*** (1908-1909, age 11 months 15 days); last known interment: R.G. ***Seaborn*** (1853-1920); ***Glover, Hinds, LeGrand*** and ***Turner*** are also found here **(26)**
Parker Memorial	not plotted	1205 Quintard Ave, Anniston	Parker Memorial Baptist Church; an active cemetery **(26)**
Pantiocht	not plotted	unknown	approximately 30 graves; first known internment: Amelia Ford ***Young*** (1880-1899); last known interment: James Jasper ***Robinett*** (1879-1952); ***Anderson, Fair, Gaines*** and ***Milner*** are also found here **(26)**
Pine Grove	116 - SW	Off AL 202 in T16S, R7E, Sec 11	approximately 550 graves; first known internment: Nancy ***Kirby*** (1801-1866); ***Champion, Cotton, Dutton, Gentry, Kirby, Linder, Lloyd, Ponder, Pugh, Sides, Talley*** and ***Vinson*** are common to this active cemetery **(26)**
Pinecrest Drive	not plotted	Weaver	7 graves; first known interment: Essie ***Smith*** (1895-1911); last known interment: Glenn Allen ***Flakes*** (1953-1954); ***Brown, Glover, Kirksey*** and ***McCellen*** are also found here **(26)**
Pinetucky	not plotted	unknown	Pinetucky Baptist Church; an active cemetery **(26)**
Plum Springs	not plotted	near Estaboga	approximately 75 graves; first known interment: Harriet ***Dulaney*** (1843-1889); ***Cook, Dawson, Ford, Goss, Hinds, Irwin, Lockridge, Moore, O'Kelley, Piper*** and ***Timmons*** are common to this active cemetery **(26)**
Praters	not plotted	unknown	Praters Graveyard; the grave of Lorenzo ***Wyatt*** (d. 1914) is known to be found here **(26)**
Ray	not plotted	Whites Gap	Ray Family Cemetery; 13 marked graves; first known interment: Charles W. ***Bracy*** (1928-1972); ***Ray*** and ***Smitherman*** are also found in this rarely used cemetery **(26)**
Roundtree	not plotted	Piedmont	see Stanley
Salt Creek	not plotted	Oxford	an active cemetery **(26)**
Scott	not plotted	Iron City	first known interment: Mary ***Davis*** (1879-1880); ***McMahan, Scott*** and ***Seaman*** are also found here **(10) (26)**
Scott	not plotted	Merrellton	first known interment: Geneva A. ***Scott*** (1845-1888); last known interment: William Jason ***Scott*** (1837-1915) **(17)**
Shackelford	not plotted	north of White Plains	Mary C. ***Shackelford*** (1827-1854) is the only recorded grave **(9)**
Stanley	not plotted	Piedmont	also called Rountree; 13 marked graves; first known interment: Mintora E. ***Stanley*** (1855-1862); last known interment: Amanda Johnson ***Rountree*** (d. 1925); ***Hope*** and ***Roundtree*** are also found here **(26)**
Stockton	not plotted	not plotted	the grave of Davis ***Stockton*** (1800-1875) **(26)**
Teague	not plotted	Rabbitown	first known interment: Elias ***Teague*** (1789-1871); ***Cunningham*** is also found here **(9)**
Temple Beth El	not plotted	unknown	Temple Beth El Congregational Cemetery; an active cemetery **(26)**
Turner	not plotted	Eastaboga	Mary E. ***Turner*** (?-1849) is known to be found here **(26)**
Unknown	not plotted	near Buckalew Bridge	first known interment: Amanda Cumming ***DeArmon*** (1835-1874); last known interment: Leonidas Hannibal ***Wagnon*** (1843-1881) **(10)**
Williams	not plotted	near Chosea Springs	first known interment: Tahpenes L. ***Edwards*** (1811-1845); last known interment: Frances E. ***Griffen*** (1814-1889); ***Williams*** is also found here **(9)**
Willis	not plotted	Holley Crossroads	Willis Family Burial Ground; 8 marked graves; interments date from the late 1800s; ***Crow, Trapp*** and ***Willis*** are found in this inactive cemetery **(26)**
Wilson	not plotted	Vigo	Wilson Family Cemetery; 12 marked graves; first known interment: Lucinda Langston ***Wilson*** (1814-1855); last known interment: Annie Howell ***Wilson*** (d. 1899); ***Langston*** is also found here **(26)**
Woolf	not plotted	Piedmont	the graves of Emma H. ***Woolf*** (1848-1893) and two infants of the ***Woolf*** Family **(26)**
Youngs Chapel	not plotted	unknown	Youngs Chapel Cemetery

Sources

1. Lewis, W.A. *Little Known Burial Sites and Cemeteries, Etowah County Alabama*. published by the author, no date.
2. *Calhoun County Cemeteries, Vol. 1*. Anniston, Alabama: The Annie Calhoun Book Store, Anniston-Calhoun County Public Library, 1991.
3. *Cemetery Records of Calhoun County, Alabama, Vol. 1*. Gadsden, Alabama: Northeast Alabama Genealogical Society Inc., 1978.
4. Outlaw, Chris. *Shady Glen Cemetery*. 9 March 1998. <http://gate.net/~firemek/cemshtm/shadygle.htm>.
5. Dieterle, Mrs. John H. *Alabama Cemetery Records*. no publisher, 1968.
6. Personal correspondence with Melanie Carter.
7. *The Heritage of Calhoun County, Alabama, Vol. 8.* Clanton, Alabama: Heritage Publishing Consultants, Inc., 1998.
8. Gandrud, Pauline Jones. *Alabama Records*. Vol. 188.
9. Gandrud, Pauline Jones. *Alabama Records*. Vol. 152.
10. Gandrud, Pauline Jones. *Alabama Records*, Vol. 156.
11. *Settlers of Northeast Alabama*. Vol. 10, No. 3. Gadsden, Alabama: Northeast Alabama Genealogical Society, January, 1972.
12. *Settlers of Northeast Alabama*. Vol. 19, No. 3. Gadsden, Alabama: Northeast Alabama Genealogical Society, January, 1981.
13. *Settlers of Northeast Alabama*. Vol. 25, No. 1. Gadsden, Alabama: Northeast Alabama Genealogical Society, July, 1986.
14. O, Kelly, Marion B. *Post Oak Springs Cemetery, Calhoun County, Alabama*, published by the author, 1987.

Sources (Continued)

15. *Cemetery Records of Calhoun County, Alabama, Vol. 2*. Gadsden, Alabama: Northeast Alabama Genealogical Society Inc., 1978.
16. Lewis, W.A. *Little Known Burial Sites and Cemeteries, Etowah County Alabama*. published by the author, no date.
17. *Calhoun County Cemeteries, Vol. 1*. Anniston, Alabama: The Annie Calhoun Book Store, Anniston-Calhoun County Public Library, 1991.
18. *Cemetery Records of Calhoun County, Alabama, Vol. 1*. Gadsden, Alabama: Northeast Alabama Genealogical Society Inc., 1978.
19. Outlaw, Chris. *Shady Glen Cemetery*. 9 March 1998. <http://gate.net/~firemek/cemshtm/shadygle.htm>.
20. Dieterle, Mrs. John H. *Alabama Cemetery Records*. no publisher, 1968.
21. Personal correspondence with Melanie Carter.
22. *The Heritage of Calhoun County, Alabama, Vol. 8.* Clanton, Alabama: Heritage Publishing Consultants, Inc., 1998.
23. Gandrud, Pauline Jones. *Alabama Records.* Vol. 188.
24. Gandrud, Pauline Jones. *Alabama Records.* Vol. 152.
25. Gandrud, Pauline Jones. *Alabama Records*, Vol. 156.
26. *Settlers of Northeast Alabama*. Vol. 10, No. 3. Gadsden, Alabama: Northeast Alabama Genealogical Society, January, 1972.
27. *Settlers of Northeast Alabama*. Vol. 19, No. 3. Gadsden, Alabama: Northeast Alabama Genealogical Society, January, 1981.
28. *Settlers of Northeast Alabama*. Vol. 25, No. 1. Gadsden, Alabama: Northeast Alabama Genealogical Society, July, 1986.
29. O, Kelly, Marion B. *Post Oak Springs Cemetery, Calhoun County, Alabama,* published by the author, 1987.
30. *Cemetery Records of Calhoun County, Alabama, Vol. 2*. Gadsden, Alabama: Northeast Alabama Genealogical Society Inc., 1978.

Numerical List of Cemeteries

1. Oak Grove
2. Lee Lake
2. Kirby
3. Pinegrove Chapel
4. Alexander
4. Prater
5. Dickinson
6. Mount Gilead
7. Landers
8. Trinity
8. Mountain View
9. Williams
9. Ohatchee No. 2
10. Thomas
11. Patterson
12. Shady Grove
13. Little John
14. Green
15. Wellborn
16. Green
17. Highland
18. Piedmont Memorial
19. McFry
19. Hanks
20. Kerr
21. Philadelphia
22. Ladiga
23. Unknown
24. Ten Island
25. Ohatchee
26. Ohatchee
27. Ragan Chapel
28. Ohatchee
29. Bethel
30. Hebron
31. Shiloh
32. Duke
33. Oak Bowery
34. Middleton
35. Coker
36. Crook
37. Wellington
38. Union
39. Unknown
40. Gladden
41. Alexandria
42. Mount Zion
43. Pleasant valley
44. Seven Springs
45. Angel Grove
46. Moore
47. Kimbrell
47. Mounger
48. Old Bishop
48. Carpenter
49. Rowland
50. West Point
51.Tredager-Boozer
51. Friendship
51. Walnut Springs
52. Greenlawn
53. Hillcrest
54. Newton
55. Broughton
56. Unknown
57. Post Oak
58. Bethel
59. McClellan
60. Fairview
60. Hillview
60. Mountainview
60. Pelham
60. Jacksonville
61. Fourmile
62. Boozer
62. Green
63. Merrellton
64. Wellborn
65. Community
66. McCain
67. Nances Creek
68. Newton
69. Whites Gap
70. Rabbittown
71. New Oak Grove
72. Williamson-Little
73. Boiling Springs
74. Bishop
75. Unknown
76. Mount Olive
77. Bailey Springs
78. Green
79. Crow
80. Creswell
81. Crow
82. Unknown
83. Cane Creek
84. Hampton
85. New Mount Sellers
86. Anniston Mem. Gdns.
87. Lloyds Chapel
88. New Bethel
89. Unknown
90. New Liberty
91. Eulaton
92. Eulaton
93. Halls Chapel
94. Robenson-Dickson
95. Prisoner of War
95. German-Italian
96. Fort McClellan
97. Antioch
97. Dark Corner
98. Edgemont
99. Unknown
100. Hillside
101. Forestlawn Gardens
102. Union Grove
103. Holly Springs
104. Zion Hill
104. White Plains
105. Bain
106. Smith
107. Pleasant Ridge
108. Hudson
109. Hanna
109. Chosea Springs
109. Joseph Springs
110. Johnston
111. New Prospect
112. Iron City
113. Davistown
113. Old Davistown
114. Antioch
114. Antioch Memorial
115. New Hope
116. Pine Grove
117. Coldwater
118. Oxford
119. Dudley Snow
119. Lakeview
120. Oconee
121. Bethlehem
122. Buckalew
123. Cunningham - Piles
124. Morrisville
125. Westview Gardens
126. Broughton
127. Lead Mines
128. Driskell
129. Highland
130. Unknown
131. Harmony
132. Unknown
133. DeArmanville
134. Unknown
135. Nance
136. Kelly
137. Bush
138. Unknown
139. Weaver
140. Carter
141. Goshen
142. Hawkins
143. Landers
143. McGinnis
144. Sunny Eve
145. Trinity
146. Watson-Cobb
147. Hawkins
148. Mount Ararat
149. United Fellowship
150. Mitchell
151. Sulphur Springs
151. Vinson
152. Lasting Memories
153. New Bethel
154. Crystal Springs
155. Maple Grove
156. Bethany
157. Bonds and Sims
158. Cross
159. Martin
160. Hobson City
161. Pace
161. New Hope
162. Shady Glen
163. Chosea Springs
164. Golden Springs
165. Eden Hills
166. Faith
167. Green
168. Harper
169. Ohatchee
170. Old Piedmont
171. Pleasant Valley
171. Seiber
172. St. Michael
173. Unknown
174. Unknown
175. Unknown

CHAMBERS COUNTY

Legend

- 32 Cemetery of known name and location
- 37 Cemetery of unknown name
- 22 Cemetery of uncertain location
- County seat
- City, town or village

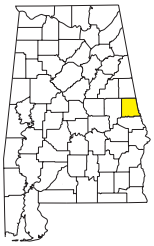

Produced by the Dept. of Geography
College of Arts and Sciences
The University of Alabama

Cemetery	Locale	Location	Church Affiliation and Remarks
Abanda	9 - NW	T24N, R25E, Sec 11	approximately 35 graves dating from 1916; ***Bowlings, Flournoy, LaGrone, Lindsey, Phillips, Pinkard, Sessions, Taldrone, Turnham*** and ***White*** are common to this cemetery still in use **(26) (41)**
Allen	163 - NW	T24N, R25E, Sec 28	also known as Allen-Sims Cemetery; approximately 30 graves; first known interment: Beverly ***Allen*** (1828-1862); ***Barker*** and ***Sims*** are also found in this active cemetery **(41)**
Antioch	91 - SW	T21N, R26E, Sec 6	Antioch Baptist Church, organized in 1835; approximately 600 graves; first known interment in 1836; ***Andrews, Beall, Bell, Bledsoe, Boyd, Christian, Clark, Conway, Ford, Hall, Haralson, Hinkle, Landrum, Lovelace, Poe, Rearden, White, Wooddy*** and ***Yates*** are common to this active cemetery **(2) (34) (41)**
Antioch	24 - NE	T24N, R26E, Sec 1	Antioch Christian Church, founded in 1869; approximately 330 graves, several graves marked with simple iron crosses, others illegible; first known interment: infant Sophrania Caroline ***Hood*** (d.1846); ***Abbott, Beaird, Birdsong, Brand, Brown, Burdette, Carden, Collier, Dunn, Gibson, Hamlin, Hood, Kitchens, Landers, Lee, Maddux, Moree, Richardson, Royston*** and ***Williams*** are common to this active cemetery **(2) (41)**
Antioch	208 – SW	T21N, R26E Sec 5	Antioch Missionary Baptist Church; approximately 60 graves; known interments date from 1923; ***Banks, Brooks, Calloway, Johnson*** and ***Ray*** are common to this active cemetery **(41)**
Aycock	183 - NW	T23N, R25E, Sec 19	Elizabeth Moore ***Aycock*** (1818-?), James Alley ***Aycock*** (1864-1865), John A. ***Aycock*** (1815-?), infant ***Irvin*** (b. & d. 1880) and Lucy E. ***Irvin*** (b. & d. 1873) are found here **(41)**
Bailey	8 - NW	T24N, R25E, Sec 22	approximately 20 graves; first known interment: Jacob ***Bailey*** (1794-1879); last known interment: Garfield ***Bailey*** (1902-1990); ***Askew, Collins, Cox, James*** and ***Staples*** are also found here **(26) (41)**
Bell Chapel	102 - SE	T22N, R27E, Sec 28	Bell Chapel Church; approximately 75 graves; first known interment: Ludie ***Zeigler*** (d. 1908) ***Alford, Barrow, Bell, Darden, Dixon, Fears, Johnson, McCurdy, Reese, Shealey, Storey, Tolbert*** and ***Watson*** are common to this active cemetery **(41)**
Bethel	31 - NE	T24N, R27E, Sec 9	Bethel Baptist Church, established in 1832; approximately 425 graves; first known interment: Rev. John M. ***Gray*** (1783-1834); ***Adams, Baker, Beard, Bonner, Brown, Burkes,Causey, Clark***, ***Cole, Estes, Hall, Jones, Lee, Longshore, Stoker*** and ***Wheeler*** are common to this cemetery is still in use **(2) (29) (41)**
Bethlehem	38 - NE	T24N, R28E, Sec 22	Bethlehem Missionary Baptist Church; approximately 50 graves; first known interment: Ella ***Hall*** (d. 1914); ***Beasley, Cofield, Hines, Magby, McGray*** and ***Veasley*** are common to this active cemetery **(41)**
Bethlehem	125 - SE	T21N, R29E, Sec 30	Bethlehem Baptist Church; approximately 250 graves; also known as Glass Cemetery or Old Bethlehem Cemetery; first known interment: unknown infant (d. 1871); ***Anthony, Bradfield, Chambley, Combs, Crowder, Duffey, Lamb, Scales, Shank, Still*** and ***Trammell*** are also common to this active cemetery **(41)**
Beulah	1 - NW	T24N, R25E, Sec 6	Beulah Christian Church, located at Tallapoosa County line; approximately 65 marked and 15 unmarked graves; first known interment: A. J. ***Gibson*** (1877-1885); ***Bailey, Carter, Culpepper, Elder, Gibson, Hand, Phillips***, ***Ponder, Veazey, Wilkins*** and ***Williams*** are common to this active cemetery **(13) (26)**
Bibby	3 - NW	T24N, R25E, Sec 31	approximately 20 graves; first known interment: Nathaniel ***Bibby*** (1776-1847); last known interment: John ***Bishop*** (1848-1937); ***Bibby, Bishop, Looser, Moore*** and ***Waits*** are common to this cemetery **(10) (26) (41)**
Blanton	47 - NW	T22N, R25E, Sec 4	three known interments of the ***Blanton*** family dating from 1894 and 1901 **(2)**
Boyds Tank	95 - SE	T21N, R26E, Sec 13	approximately 25 graves, 9 marked; first known interment: Winnifred ***Jeter*** (1800?-1850); last known interment: Mandy ***Heard*** (1886-1963); outside the cemetery wall are many unmarked graves of slaves and Indians **(2)**
Brooks	209 - SW	T22N, R25E, Sec 15	approximately 20 graves; first known interment: Missouri Ann Brooks ***Burton*** (1822-1860); last known interment: Emma Jean ***Stevens*** (1884-1961); ***Brooks, Gray, Liles*** and ***Mezick*** are also found here **(41)**
Buckalew	101 - SE	T21N, R27E, Sec 9	3 marked graves; first known interment: Andrew J. ***Blakely*** (1823-1858) many markers are illegible **(2)**
Caldwell	97 - SE	T20N, R27E, Sec 6	the graves of Charlotte ***Caldwell*** (1794-1835), Josua ***Caldwell*** (1787-1854), Mary ***Caldwell*** (1797-1857) and Martha ***Caldwell*** (1827-1839) **(25)**
Calvary	138 - SE	T21N, R28E, Sec 4	Calvary Baptist Church; this active cemetery was established in the 1940's **(26)**
Canaan	36 - NE	T24N, R27E, Sec 11	Canaan Baptist Church; first known interment: Mattie ***Climans*** (1854-1919); ***Boddie, Crowder, Fears, Hooks, Hurston, McFarlin, Paige, Patterson*** and ***Thompson*** are common to this active cemetery **(41)**
Carlisle-Burson	144 - SE	T21N, R28E, Sec 35	5 known burials of members of the ***Burson*** and ***Carlisle*** families, possibly dating from as early as 1858 **(26)**
Center	86 - SW	T22N, R25E, Sec 27	Center Baptist Church, organized in 1893; approximately 160 graves; first known interment: William S. ***Gilliland*** (1821-1891); ***Bence, Birchfield, Dyson, Estes, Hunter, Larance, Lovelace, McCarley***, ***Merritt, Milford, Royster, Smith, Stewart*** and ***Talbot*** are also common to this cemetery still in use **(2) (29) (41)**
Chapel Hill	55 - NW	T23N, R26E, Sec 10	Chapel Hill United Methodist Church, founded in 1911; approximately 80 graves; first known interment: Sarah Myrtle ***Wilson*** (1878-1937); ***Adams, Barber, Camp, Daniel, Finney, Hill, House, LeSueur, Meeks, Mickle, Newman, Pledger, Waits, Weaver*** and ***Wilson*** are common to this cemetery still in use **(2) (41)**
Chappell	20 - NW	T23N, R26E, Sec 5	5 marked graves; first known interment: Absolom Harris ***Chappell*** (1840- 1863), who died in service to the Confederate Army; last known interment: George Henry ***Chappell*** (1852-1943) **(2)**
Coggin	184 - NW	T23N, R26E, Sec 29	the grave of William ***Coggin*** (d. 1834) **(18) (26)**
Community	166 - NW	T23N, R26E, Sec 34	Community Baptist Church; approximately 85 graves; first known interment: Mickey ***DeLee*** (b. & d. 1965); ***Adcock, DeLee, Denham, Frazier, Hopkins, Langley, Miller, Oliver, Pike, Sanders, Teel, Thomas, Thrower*** and ***Wenck*** are common to this active cemetery **(41)**
Cotton	74 - SE	T22N, R27E, Sec 15	6 marked graves; first known interment: Delilah ***Cotton*** (1809-1875); last known interment: John H. ***Cotton*** (1849-1893); dates may be in error as they are difficult to read; a number of graves marked with fieldstones **(2)**
County Line	43 - SW	T22N, R25E, Sec 6	County Line Baptist Church, organized in 1835; the church is on the National Register of Historic Places; first known interment: Virginia E. ***Russell*** (1850-1851***); Allen, Gregory, Henderson, Hunter, Jarrell, Johnson, Langley, Murry, Owen, Smith, Stewart, Talbot*** and ***Wooddy*** are common to this active cemetery **(2) (41)**
Cusseta	105 - SE	T21N, R27E, Sec 26	approximately 280 graves; used by all denominations; first known interment: Francis ***Floyd*** (1831-1835); ***Alsobrook, Askew, Bolt, Busbee, Clem, Combs, Culpepper, Finch, Floyd, Fredrick, Harrell, Penn, Thomas, Varner, Warlock*** and ***Williams*** are common to this cemetery still in use **(2) (32) (41)**
Dean	79 - SW	T22N, R25E, Sec 30	also known as Dean-Shirley Cemetery; 11 marked graves; first known interment: Armarintha Lou ***Tucker*** (1828-1882); ***Holder, Hoyle, Shirley, Ware*** and ***Woodyard*** are also found in this active cemetery **(41)**
Dowdell	171 - SW	T20N, R26E, Sec 3	the graves of William S. ***Dowdell*** (1836-1853), James ***Dowdell*** (1778-1855), Felix ***Dowdell*** (1842-1862) and Caroline M. ***Dowdell*** (1807-1856) **(6)**
Dunlap	144 - SE	T21N, R28E, Sec 1	located on 22nd Avenue in Shawmut; only known interment is that of David ***Dunlap*** (1790-1852); other graves are present **(2)**
Ebenezer	4 - NW	T23N, R25E, Sec 4	Ebenezer United Methodist Church, established in 1839; approximately 150 graves; first known interment: J. H. ***Alsobrook*** (1862-1863); ***Bishop, Champion, Fincher, Griffin, Lindsey, Looser, McKnight, Moore, Redman, Rogers, Sadler, Smith, Stanfield*** and ***Williams*** are common to this cemetery still in use **(2) (41)**
Ebenezer	7 - NW	T24N, R25E, Sec 27	former site of the church; 13 marked and several unmarked graves; first known interment: Isom ***Day*** (d. 1852); last known interment: William Franklin ***Burgess*** (1880-1970) ***Creamer, Looser*** and ***McLemore*** are also common to this cemetery **(26) (41)**
Emory Chapel	62 - NE	T22N, R27E, Sec 4	Emory Chapel Methodist Church, inactive; approximately 40 graves; the land for the church was dedicated in 1851; first known interment: Mary ***Trammell*** (d. 1851 at 94 years); last known interment: Al V. ***Harper*** (1898-2005); ***Barnes, Finley, Hammond, Moorman, Ramsey, Trammell*** and ***Walton*** are common **(2) (32) (41)**
Enon	131 - SW	T22N, R26E, Sec 32	former site of Enon Primitive Baptist Church, est. by 1842; most of the graves are marked with fieldstones and bricks; known interments: Jeptha Seaborn ***Sutton*** (d.1857) and Jeptha ***Wilkerson*** (d.1852) **(2)**
Evangel Temple	137 - SE	T21N, R28E, Sec 3	Evangel Temple Assembly of God; approximately 35 graves; first known interment: Rena Elizabeth ***Looser*** (1882-1948); ***Brown, Miles, Weldon*** and ***Yarbrough*** are common to this active cemetery **(41)**
Evening Spring	205 - SE	T22N, R28E, Sec 21	Evening Spring Baptist Church; a contemporary cemetery of four graves **(41)**
Fairfax	113 - SE	T21N, R28E, Sec 24	a 20th century cemetery of approximately 2,500 graves dating from the 1920's **(2)**

Cemetery	Locale	Location	Church Affiliation and Remarks
Fairview	115 - SE	T21N, R28E, Sec 30	also known as McGinty and Riverdale Cemetery; Bethlehem Baptist Church, founded in 1835, once stood across the street; over 1,300 graves; ***Adams, Andrews, Anthony, Brown, Dunn, Fullerton, Gibson, Gilson, Hodnett, Hollis, Humphrey, Leak, McCullough, Milner, Morgan, Ray, Rogers, Smith, Still, Thomas, Ware, Weaver, White, Wiggins*** and ***Williams*** are common to this cemetery still in use **(2) (38) (41)**
Finley	59 - SW	T22N, R26E, Sec 21	approximately 100 marked graves; first known interment: Walt ***Finley*** (1918-1932); ***Brooks, Crawley, Davis, Holmes, Jackson, Phillips, Royston*** and ***Shaver*** are also common to this cemetery still in use **(39) (40) (41)**
Finney	29 - NE	T24N, R27E, Sec 31	see Lystra
First Christian	141 - SE	T21N, R29E, Sec 28	First Christian Church; also known as Riverview Cemetery; first known interment: S. J. ***Bennett*** (1845-1877); last known interment: Carrie Bell ***Belyeu*** (1893-1967); ***Bennett, Brown, Kilgore***, ***Koon, Leak, Melton, Moree, Ray, Shehane, Smith, Turnipseed, Walker*** and ***Williams*** are common to this cemetery **(2) (38) (41)**
Fitten	185 - SW	T21N, R26E, Sec 28	9 graves; first known interment: George W. ***McCoy*** (d. 1842); last known interment: John L. ***Fitten*** (d. 1867); ***Fields, Jones*** and ***Morris*** are also found in this unmaintained cemetery **(41)**
Five Points Belcher	30 - NE	T24N, R27E, Sec 32	a cemetery of approximately 375 graves used by both Baptists and Methodists; first known interment: Mary Frances ***Sands*** (1843-1902); ***Alsobrook, Bassett, Bowen, Brown, Day, Finney, Fuller, Higgins, Mathews, Redman, Smartt, Spivey, Trammell*** and ***Wallace*** are common to this cemetery still in use **(2) (41)**
Five Points	178 - NE	T23N, R27E, Sec 4	Old Five Points Cemetery; a small cemetery of approximately 10 graves, among them Dr. Benjamin J. ***Foster***, the first postmaster; first known interment: Sarah E. ***Tomlinson*** (1848-1890); last known interment: Mrs. M. J. ***Mitcham*** (1832-1911); 5 of the 11 graves are members of the ***Jackson*** family **(2)**
Frederick-Davis	146 - SE	T21N, R28E, Sec 8	located just off the Huguley to Cusseta Road; first known interment: William K. ***Frederick*** (1784-1839); last known interment: Matilda H. ***Davis*** (1806-1886); several unmarked graves; ***Askew, Culpepper, Haralson, Hicks, Lumpkin*** and ***Rutledge*** are also found here **(2) (41)**
Fredonia	70 - NE	T23N, R27E, Sec 13	Fredonia United Methodist Church, org. in 1832; approximately 400 graves; the church, built in 1833 as the first Methodist Church in the county; first known interment: Fannie H. ***Howell*** (1802-1830); ***Adams, Andrews, Baker, Boone, Cox, Cumbee, Cummings, Edwards, Finley, Fuller, Fulghum, Heath, Hurst, McCard, McCoy, Trammell, Ward, Williams*** and ***Wright*** are common to this cemetery still in use **(2) (34) (41)**
Friendship	56 - NW	T23N, R26E, Sec 14	Friendship Baptist Church Number 2, organized in 1905; first known interment: Mary J. ***Shaver*** (1012-1912) ***Baker, Garrett, Lindson, Ray, Spence, Sutton*** and ***Wright*** are common to this active cemetery **(41)**
Garrett	147 - NE	T24N, R28E, Sec 15	the graves of Jesse ***Garrett*** (1790-1861), Elizabeth ***Garrett*** (1794-1869) and Ossie Lee ***Meadows*** (1871-1873) **(2)**
Galilee	99 - SE	T21N, R27E, Sec 33	Galilee Missionary Baptist Church; first known interment: Will ***Davis*** (d. 1930); ***Bozeman, Brooks, Davis, Finch, Floyd, Glaze, Gunn, Lipscomb, Todd, Truitt*** and ***Wallace*** are common to this active cemetery **(41)**
Germany	186 - SW	T22N, R25E, Sec 12	8 graves; first known interment: Sarah F. ***Germany*** (1820-1859); last known interment: Samantha Ellen ***Germany*** (1840-1928); ***Hurst*** and ***Jarrell*** are also found here **(24) (26)**
Glass	125 - SE	T21N, R29E, Sec 30	see Bethlehem
Grady	187 - NE	T23N, R27E, Sec 8	34 graves; first known interment: infant twins William and Wilson ***Grady*** (b. & d. 1837); last known interment: Frances Wheeler ***McKinney*** (1849-1920); ***Brown, Higgins, Johnson, Kirby, Redmond, Smith, Thompson*** and ***Tomlinson*** are also found here **(41)**
Greater Poplar Sprs.	210 - SW	T22N, R26E, Sec 4	Greater Poplar Springs Baptist Church; the graves of Anne Lois ***Foreman*** (d. 2002) and David Gary ***Jones*** (1937-2008) are known to be found here **(41)**
Greenwood	127 - SE	T21N, R28E, Sec 4	Greenwood Baptist Church; approximately 120 graves; first known interment: Harriet Burton ***Bailey*** (1854-1937); ***Askew, Bailey, Brown, Huguley, Johnson, Jones. Lyons, Whittaker*** and ***Williams*** are common to this active cemetery **(41)**
Gresham	211 - SW	T22N, R26E, Sec 14	17 graves; first known interment: Robert ***Driver*** (1887-1923); ***Cox, Dozier, Flournoy, Gresham, Holloway, Mitchell, Thomas, Turner, Williams*** and ***Winston*** are found in this active cemetery **(41)**
Hall Memorial	111 - SE	T21N, R28E, Sec 24	Hall Memorial C.M.E. Church, founded in 1925; approximately 125 graves; first known interment: Ella ***Cherry*** (1886-1932); ***Baker, Booker, Dunn, Huguley, Jackson, Johnson, Marshall, McCants, Reese, Sherrell, Tucker, Walker, Wallace*** and ***Wilson*** are common to this active cemetery **(29) (41)**
Handy	60 - SW	T22N, R26E, Sec 23	approximately 350 graves; first known interment: Eliza Muse ***Marable*** (1883-1934); ***Abner, Austin, Boyd, Brock, Calloway, Carr, Crawford, Dawkins, Drake, Finley, Holloway, Story*** and ***Vines*** are common to this active cemetery **(41)**
Harmony	46 - SW	T22N, R25E, Sec 8	approximately 40 graves; first known interment: Nancy Linda McCowen ***Fitzpatrick*** (1804-1844); last known interment: Billy Joe ***Hunt*** (1941-1981); ***Barnes, Dobson, Fitzpatrick, Howard, Hunt, Johnson, Lee, McClendon, Slaughter, Wester, Woodyard*** and ***Yancey*** are common to this cemetery **(41)**
Harrell	148 - SE	T21N, R21E, Sec 6	in a wooded area off 19th Avenue in Shawmut; known interments: Samuel ***Harrell*** (1776?-1843) and Susannah ***Harrell*** (1782?-1860); other unmarked graves are present **(2)**
Higgins	26 - NE	T24N, R26E, Sec 25	approximately 65 graves, several unmarked; first known interment: V. D. W. ***Higgins*** (1858-1865); last known interment: Fannie W. ***Higgins*** (1866-1951); ***Bachus, Brady, Hand, Pearson, Ray, Slay, Tatum*** and ***Whatley*** are also found here **(2) (36) (41)**
Hill	149 - SE	T21N, R28E, Sec 2	on Old Magnolia Ferry Road; first known interment: Sarah T. ***Hill*** (1842-1845); last known interment: M. A. ***Hill*** (1816-1862) **(2)**
Hill-Thompson	54 - NW	T23N, R26E, Sec 17	also known as Hill-Thompson Cemetery; 35 graves; first known interment: Sarah ***Seagraves*** (1786-1872); last known interment: Hattie ***Thompson*** (1883-1969); ***Adams, Combs, Harris, Thompson*** and ***Turnham*** are common to this cemetery **(26)**
Hillcrest Gardens	78 - SE	T22N, R28E, Sec 22	Hillcrest Gardens and Oakwood are the two principal cemeteries for Lanett **(26)**
Holstun	66 - SE	T22N, R27E, Sec 2	10 marked graves, 4 unmarked graves; first known interment: Martha E. ***Finney*** (1840-1860); last known interment: Gertrude E. Davidson ***Holstun*** (1852-1923); ***Trammell*** and ***Walton*** are also found here **(1) (2)**
Hopewell	11 - NW	T24N, R25E, Sec 23	Hopewell Baptist Church; over 40 graves; first known interment: William McKinley ***Slay*** (1898-1927); ***Bailey, Lackey, Pitts, Spence, Staples, Tatum*** and ***Taylor*** are common to this cemetery still in use **(26) (41)**
Hopewell	116 - SE	T21N, R28E, Sec 36	also known as Reese Cemetery; approximately 70 graves; first known interment: David Addison ***Reese*** (1823-1839); last known interment: Nancy C. McKinley ***Stanley*** (1811-1891); ***Cherry, Cooper, Croft, Ellis, McClendon, McKinley, Meadors, Morris, Reese, Stanley*** and ***Wallis*** are also found here **(2) (32) (41)**
Hopewell	207 - SE	T21N, R28E, Sec 36	Hopewell United Methodist Church, organized in 1843; approximately 160 graves; first known interment: Joseph G. ***Smith*** (1835-1893); ***Bozeman, Brisky, Chamber, Davis, Eastridge, Fincher, Gaylor, Hadaway, Holt, Horne, Mills, Myhand, Ogle, Pigg, Redden*** and ***Williams*** are common to this active cemetery **(41)**
Huguley	108 - SE	T21N, R28E, Sec 11	approximately 45 graves; first known interment: Zachariah ***Huguley*** (b. & d. 1845); last known interment: Larry B. ***Woody*** (1953-1955); ***Cooper*** and ***Jackson*** are also common to this cemetery **(2) (41)**
Huguley	212 - SE	T21N, E28E, Sec 3	Huguley Congregational Church: approximately 60 graves; first known interment: Rena Elizabeth ***Looser*** (1882-1948); ***Brown, Crenshaw, Mason, Miles, Pilkington, Smith, Vickers, Weldon*** and ***Yarbrough*** are common to this active cemetery **(41)**
Hutchenson	151 - SW	T21N, R25E Sec 18	only unmarked graves **(2)**
Johnson	188 - SE	T21N, R29E, Sec 6	Johnson Memorial Gardens, a substantial contemporary cemetery **(41)**
Lafayette	61 - SE	T22N, R26E, Sec 13	also known as Westview Cemetery; over 2,550 graves; first known interment: Augusta ***Belcher*** (1832-1834); there are a number of Civil War veterans found in this cemetery; ***Adams, Allen, Andrews, Boyd, Burton, Clark, Cotter, Davis, Frazer, Fuller, Griffin, Hinkle, Jones, Lamb, Lee, Lowe, McClendon, Moore, Sanders, Schuessler, Smith, Spence, Tatum*** and ***Veasey*** are common to this active cemetery **(2) (3) (41)**
Lanett City	128 - SE	T22N, R28E, Sec 26	see Oakwood, see Hillcrest Gardens
Langdale	114 - SE	T21N, R28E, Sec 18	approximately 1,475 graves; first known interment: Thomas J. ***Robertson*** (1853-1879); there are many graves indicated in various ways with no inscriptions in this active cemetery; ***Adams, Adcock, Allen, Bailey, Barron, Brown, Calhoun, Crowder, Crutchfield, DeLoach, Duffey, Frazier, Gauntt, Hall, Jennings, Johnson, Lane, McCarthy, Morris, Ray, Smith, Tankersley, Terry, White*** and ***Williams*** are common **(2) (41)**

Cemetery	Locale	Location	Church Affiliation and Remarks
Lebanon	58 - NE	T23N, R27E, Sec 19	Lebanon Presbyterian Church, organized by 1843; approximately 200 graves; the church was known as Union Chapel before moving to present location in the 1860's; first known interment: John ***Beaty*** (1809-1875); ***Abernathy, Barnes, Beall, Beaty, Bonner, Bullock, Frazer, Gill, Hill, May, McCarley, Milford, Sharpe, Slagle, Slaughter, Taylor, Thompson*** and ***Trammell*** are common to this cemetery still in use **(2) (41)**
Lett	189 - NE	T23N, R25E, Sec 5	the graves of John H. ***Lett*** (1834-1863) and Rebecca Ann ***Lett*** (1813-1860) **(41)**
Liberty	94 - SW	T21N, R26E, Sec 23	Liberty C.M.E. Church; approximately 80 marked and 35 unmarked graves; first known interment: Geneva ***Scott*** (1939-1952); ***Barrow, Copeland, Dansby, Foreman, Frazier, Gunn, Harris, Hill, Johnson, Lipscomb, Lockhart, Morgan, Moss, Ross*** and ***Taylor*** are common to this active cemetery **(7) (41)**
Liles	190 - NW	T24N, R25E, Sec 3	Chaney Gibson ***Liles*** (1796-1875), Jasper ***Liles*** (1872-1874) and John ***Liles***, Sr. (1790-1881) along with several unmarked graves **(26) (41)**
Littlefield	191 - NE	T24N, R27E, Sec 10	2 marked and approximately 8 unmarked graves; Nathan Lewis ***Littlefield*** (1842-1918) and Martha Swann ***Littlefield*** (1843-1928) **(26)**
Lost	170 - SE	T21N, R27E, Sec 5	a black cemetery with only 2 stones remaining; John ***Moseley*** (d. 1924) and Rufus ***Jeter*** (1866-1916) **(6)**
Lystra	29 - NE	T24N, R27E, Sec 31	also called Finney; at the former site of Lystra Baptist Church; the land was donated around 1875; approximately 35 graves; first known interment: Minnie Lorena ***Johnson*** (1882-1883); last known interment: Walter E. ***McLain*** (1885-1965); ***Powers*** and ***Strickland*** are also found here **(2) (41)**
Macedonia	49 - NW	T23N, R26E, Sec 30	Macedonia Primitive Baptist Church; approximately 700 graves; constituted as Mount Paran Church in 1835, the name changed to Macedonia in 1836; first known interment: Rebecah (sic) ***Heath*** (1819-1839); ***Abernathy, Adair, Adams, Bailey, Boazman, Carter, Coggins, Cole, Daughtrey, Davis, Duffee, Eason, Estes, Finney, Foster, Fuller, Gresham, Harmon, House, Howell, Jackson, Jarrell, Lankford, Lashley, Lindsey, Lowe, Meadors, Smith, Still*** and ***Weldon*** are common to this active cemetery **(2) (41)**
Maddox	118 - SW	T20N, R25E, Sec 11	5 marked and 1 unmarked grave; first known interment: Elizabeth W. ***Maddox*** (1818-1872); last known interment: Thomas Eugene ***Maddox*** (1877-1899) **(15) (26)**
McClendon	192 - NE	T23N, R25E, Sec 29	9 graves; first known interment: Jephtha ***McClendon*** (1795-1867); last known interment: Mary Elizabeth Frances ***Thrower*** (1860-1939); ***Jackson, Lett*** and ***Williams*** are also found here **(41)**
McCord	80 - SW	T21N, R25E, Sec 7	approximately 10 graves; first known interment: Andrew ***McCord*** (1818-1888); last known interment: Guilford ***McCord*** (1844-1924); ***Baxley*** is also found here **(2) (41)**
McCowen	193 - NW	T23N, R25E, Sec 30	Elizabeth Ann ***McCowen*** (1806-1891), Greenberry ***McCowen*** (1798-1874) and Stephen H. ***Tiller*** (1829-1891) are known to be found here **(41)**
McGinty	115 - SE	T21N, R28E, Sec 30	see Fairview
McJunkin	22 - NW	T23N, R26E, Sec 9	10 graves; first known interment: infant ***McJunkin*** (b. & d. 1857); last known interment: Adelle A. ***McJunkin*** (1832-1898) **(22) (41)**
McKnight	168 - NW	T23N, R25E, Sec 4	the graves of John and Martha ***McKnight***, both buried in 1856, ***Alsobrook*** and ***Champion*** are found in unmarked graves **(4) (12)**
Megginson	14 - NW	T23N, R25E, Sec 1	23 marked and 30 unmarked graves; first known interment: Samuel ***Megginson***, Jr. (1785-1853); last known interment: Robert ***Brewster*** (1866-1951); ***Harris, Miles, Patterson*** and ***Tucker*** are also found here **(12) (29)**
Midway	87 - SW	T22N, R25E, Sec 35	Midway United Methodist Church; approximately 180 graves; first known interment: Francis Maude ***Williams*** (1816-1868); ***Adcox, Barnes, Brooks, Cotter, Garlington, Jones, Knight, Landrum, Lovelace, Orr, Rearden*** and ***Whatley*** are common to this active cemetery **(2) (41)**
Miller	35 - NE	T23N, R27E, Sec 11	known interments: William R. ***Miller*** (1803-1845) and Elizabeth ***Miller*** (1801-1862); additional graves are unmarked and desecrated **(2)**
Milltown	15 - NW	T24N, R26E, Sec 19	Milltown Baptist Church established 1811; approximately 375 graves; first known interment: Nancy ***Taylor*** (1785?-1855); ***Adkins, Beaird, Brisky, Chewning, Clack, Cotney, David, Day, Denney, Finney, Foster, Gaines, Hall, Henderson, Liles, Owen, Pearson, Pinkard, Riser, Rotton, Sanders, Slay, Staples, Stevens, Street, Tatum, Weaver*** and ***Woodall*** are common to this cemetery still in use **(2) (34) (41)**
Mitchell Springs	177 - SE	T22N, R28E, Sec 7	over 200 graves; first known interment: Queen T. ***Minter*** (1846-1857); ***Barrow, Brooks, Dixon, Gunn, Reed, Smith, Towles, Trammell*** and ***Winston*** are known to be found in this active cemetery **(26) (41)**
Mount Hickory	19 - NW	T24N, R26E, Sec 32	Mount Hickory Primitive Baptist Church, established in 1834; moved to present location in 1847; approximately 325 graves; first known interment: Sophia Ann ***Wright*** (1819-1839); ***Abernathy, Adams, Carlisle, Daniel, DeLoach, Haralson, Hill, Hunt, Slay*** and ***Thompson*** are common to this active cemetery **(1) (2) (29) (41)**
Mount Lebanon	88 - SW	T21N, R25E, Sec 2	Mount Lebanon United Methodist Church; ***Allen, Finley, Heard, Huguley*** and ***Sanford*** are known to be found in this active cemetery **(41)**
Mount Nebo	104 - SE	T21N, R27E, Sec 26	Mount Nebo Baptist Church; approximately 325 graves; first known interment: Fannie ***Turner*** (d. 1912); ***Askew, Avery, Bailey, Davis, Floyd, Gooden, Hall, Harrington, Johns, Johnson, Jones, Lewis, Marshall, Robinson, Smith, Thomas, Todd, Varner, Watts*** and ***Winston*** are common to this active cemetery **(41)**
Mount Olive	83 - SW	T21N, R25E, Sec 34	Mount Olive Church; approximately 60 graves; first known interment: George Henry ***Clifton*** (d. 1889); ***Caldwell, Driver, Henry, Hicks, Johnson, Moore, Slaughter*** and ***Willis*** are common to this active cemetery **(41)**
Mount Olive	142 - NW	T24N, R25E, Sec 35	Mount Olive Primitive Baptist Church, approximately 85 graves; first known interment: S. ***Cawsey*** (d.1838); ***Bowling, Cox, Fant, Griffin, Hamilton, Meggs*** and ***Sims*** are common to this active cemetery **(2) (41)**
Mount Pisgah	33 - NE	T24N, R27E, Sec 15	Mount Pisgah Primitive Baptist Church, established in 1837; approx. 630 graves; first known interment: Andrew J. ***Thompson*** (1860-1861); ***Anglin, Avery, Burkes, Coleman, Crowder, Cumbee, Gay, Goodwin, Grady, Gross, Holderfield, Howell, Johnson, Johnston, McLean, Shaw, Smith, Stephens*** and ***Wheeler*** along with Revolutionary War veteran James ***Langley*** (1762-1868) are found in this active cemetery **(2) (41)**
Mount Pleasant	65 - NE	T23N, R27E, Sec 16	Mount Pleasant United Methodist Church; approximately 150 graves; first known interment: Mattie ***Trammell*** (1863-1921); ***Allen, Beard, Billingslea, Brooks, Johnson, Phillips, Towles***, ***Trammell, Turner, Wright*** and ***Zachery*** are common to this active cemetery **(41)**
Mount Pleasant	82 - SW	T21N, R25E, Sec 30	see Mount Sinai
Mount Sinai	82 - SW	T21N, R25E, Sec 30	Mount Sinai Baptist Church; approximately 130 graves; also known as Paulk Cemetery; Mount Sinai Church; also known as Mount Pleasant Baptist Church from 1839-1890; became a black church in 1891; the remaining stones in the Mount Pleasant part of the cemetery date from William ***Paulk*** (1771-1841); ***Boyd, Brooks, Earl, Fitch, Henry, Hicks, Jones, Pearson, Tucker*** and ***Woody*** are common to this active cemetery **(2) (41)**
Mount Zion	40 - NW	T23N, R25E, Sec 7	Mount Zion Baptist Church, founded in 1841; approximately 220 marked and numerous unmarked graves; first known interment: James Gary ***Cotton*** (1839-1868); ***Abney, Banks, Cox, Hurst, Johnson, Meadors, Mooney, Moss, Phillips, Sessions, Thrower*** and ***Williams*** are common to this active cemetery **(2) (41)**
Mount Zion	69 - NE	T23N, R27E, Sec 14	Mount Zion United Methodist Church; approximately 60 graves; first known interment: James Alexander ***Zachary*** (1886-1916); ***Allen, Brooks, Forman, Glen, Graham, Gun, Harrison, Johnson, McGuire, Trammell*** and ***Zachary*** are known to be found in this active cemetery **(41)**
Mountain Springs	2 - NW	T24N, R25E, Sec 30	Mountain Springs Baptist Church; approximately 70 graves; first known interment: J. W. ***Laney*** (b. & d.1894); ***Bishop, Fant, Hill, Laney***, ***Shivers*** and ***Willoughby*** are common to this cemetery still in use **(10) (26)**
New Canaan	81 - SW	T21N, R25E, Sec 7	New Canaan Church; approximately 125 graves; first known interment: Tea ***Radden*** (1899-1900); ***Griffin, Martin, Norris, Poole, Taylor, Trammell*** and ***Ware*** are common to this active cemetery **(41)**
New Harmony	18 - NW	T24N, R26E, Sec 16	New Harmony Church
New Harmony	84 - SW	T21N, R25E, Sec 27	New Harmony Presbyterian Church, established in 1838; approximately 130 graves; first known interment: Martha Taylor ***Douglass*** (1805-1841); four Confederate veterans and Revolutionary veteran Daniel ***Gillespie*** (d. 1847) are found here; ***Calhoun, Campbell, Corley, Ellis, Greer, High, Jones, Logan, Martindale, Mayberry, McDonald, Presley, Strozier, Turner*** and ***Walton*** are also found in this active cemetery **(2) (41)**
New Hope	16 - NW	T24N, R26E, Sec 7	New Hope Congregational Christian Church, organized in 1850; approximately 330 graves; first known interment: T. ***Willoughby*** (1791-1864); ***Birchfield, Burdette, Chewning, Clack, Clark, Dunn, Elder, Floyd, Green, Halsey, Hammock, Hill, Liles, Manley, Milner, Moon, Orr, Pinckard, Ponder, Price, Rice, Richards, Slay, Stephens, Stevens*** and ***West*** are common to this cemetery still in use **(2) (29) (41)**

Cemetery	Locale	Location	Church Affiliation and Remarks
New Hope	68 - NE	T23N, R27E, Sec 36	New Hope Missionary Baptist Church; approximately 80 graves; first known interment: Addie C. ***Billingslea*** (1883-1921); ***Bonner, Cofield, Copeland, Davis, Edwards, Hogg, King, Scroggins, Simpson, Stiggers, Trammel, Williams*** and ***Winston*** are common to this active cemetery **(41)**
New Hope	71 - NE	T23N, R27E, Sec 12	New Hope Baptist Church, organized in 1832; among the first Baptist churches in the county; approximately 100 marked graves; first known interments date from the 1860's, but many graves are marked with fieldstones; ***Adams, Atkins, Alsabrook, Barnes, Blair, Cumbee, Jeter, Johnson, Lanier, Morris, Nelson, Osborne, Owens, Ray, Smith, Steele, Taylor*** and ***Weldon*** are common to this active cemetery **(2) (29) (34) (41)**
New Mount Sellars	194 - SE	T22N, R26E, Sec 35	New Mount Sellars Church; first known interment: Albert ***Carlisle***, Sr. (1900-1922); ***Dowdell, Heard, Howard, Thomas*** and ***Wilson*** are common to this active cemetery **(41)**
New Zion	139 - SE	T22N, R28E, Sec 33	New Zion Baptist Church; approximately 125 graves; first known interment: Sam ***Burton*** (1886-1926); ***Billingslea, Brooks, Howell, Huguley, Jackson, Moore, Tucker*** and ***Williams*** are common to this active cemetery **(41)**
Oak Bowery	119 - SW	T20N, R26E, Sec 4	approximately 120 graves; first known interment: Mary Elza ***Phillips*** (b. & d. 1850); ***Allen, Davis, Ellington, Harris, Lockhart, Preer*** and ***Thomas*** are among the early interments of this cemetery still in use **(2) (32) (36)**
Oakwood	128 - SE	T22N, R28E, Sec 26	Oakwood and Hillcrest Gardens are the two principal cemeteries for Lanett **(26)**
Old Ebenezer	42 - NW	T23N, R25E, Sec 19	
Old Fredonia	174 - NE	T23N, R27E, Sec 12	approximately 35 graves; first known interment: Lurancy ***McKiney*** (1826-1838); last known interment: Alice C. ***Fuller*** (1857-1915); ***Howell*** and ***Veazey*** are also found here **(2)**
Old Friendship	165 - SE	T20N, R28E, Sec 6	also known as Sweet Hope; Old Friendship Methodist Church; approximately 40 graves; first known interment: Dorah Melitia ***Avary*** (1851-1853); ***Avery*** and ***Summers*** are also found in this cemetery still in use **(2)**
Old Harmony	45 - SW	T22N, R25E, Sec 8	Harmony United Methodist Church; approximately 80 graves; just to the east of the church; first known interment: John ***Whitlow*** (1800?-1854); many of the stones are no longer legible; ***Barnes, Carlisle, Johnson, Lee, Love, McClendon, Slaughter*** and ***Wester*** are common to this cemetery still in use **(2) (41)**
Old Mount Hickory	180 - NW	T24N, R26E, Sec 28	original site of Mount Hickory Primitive Baptist Church, established in 1834; church moved to present location in 1847; approximately 25 graves; first known interment: James Henry ***Wright*** (b. & d. 1839); last known interment: Lumpkin ***Phillips*** (1836-1881); ***Atkinson, Cordley, Lawson*** and ***Scott*** are also found here **(1)**
Old Rock Springs	51 - NW	T23N, R26E, Sec 28	Rock Springs Baptist Cemetery; approximately 90 graves; first known interment: Sarah E. ***Davis*** (1839-1841); ***Dodson, Ford, Gaines, Hart, Henderson, Hilt, Lamb, Maley, Parker, Ratchford, Sanders, Selman, Shaver, Tucker, Turner*** and ***Webb*** are also common to this cemetery last used in 1968 **(2) (32) (41)**
Old Tomlinson	28 - NE	T24N, R26E, Sec 1	see Sharps
Old Union	195 - NE	T24N, R27E, Sec 28	Old Union Methodist Church; approximately 25 graves, several unmarked; first known interment: James M. ***Grady*** (1820-1863); last known interment: Mrs. G. A. ***Hunt*** (1837-1919); ***Hammond, Holladay, McCain, Mobley, Rampy, Smith*** and Wheeler are also found here **(2) (36) (41)**
Orsborn	154 - NW	T24N, R26E; Sec 3	the only marked grave is that of J. M. ***Orsborn*** (1874-1876); several unmarked graves known to be of the ***Owsley*** and ***Payne*** families **(2)**
Osanippa	107 - SE	T21N, R28E, Sec 17	Osanippa Baptist Church, established in 1950; first known interment: Pearlie ***Brown*** (1909-1961); ***Hunt, Johnson, Strickland*** and ***Weldon*** are common to this active cemetery **(29) (38) (41)**
Paulk	82 - SW	T21N, R25E, Sec 30	see Mount Sinai
Peace and Goodwill	85 - SW	T21N, R25E, Sec 36	Peace and Goodwill Baptist Church; an active cemetery **(41)**
Penn	135 - NE	T24N, R27E, Sec 35	15 marked and 8 unmarked graves; first known interment: Abner Jefferson ***Penn*** (1809-1862); last known interment: Nancy Christine ***Penn*** (1896-1991); ***Virgin*** and ***Wallace*** are also found here **(2) (41)**
Penton	21 - NW	T23N, R26E, Sec 8	Penton Church of God; established in 1990, approximately 400 graves; first known interment: ? ***Smith*** (1856-1877); ***Belcher, Benton, Carmichael, Cole, Edge, Haralson, Hubert, Mobley, Osborne, Sherman, Smith, Still, Talley, Teel, Turnham*** and ***Weldon*** are common to this cemetery still in use **(2) (41)**
Pine Grove	57 - NW	T23N, R26E, Sec 14	Pine Grove Methodist Church; first known interment: Sallie ***Tomlinson*** (1830-1875); ***Asberry, Bailey, Boyd, Clark, Heard, Heath, Smith, Spence, Taylor*** and ***Trammell*** are common to this active cemetery **(41)**
Pine Hill	109 - SE	T21N, R28E, Sec 2	a new and active cemetery of approximately 200 graves **(41)**
Pleasant Grove	13 - NW	T24N, R25E, Sec 11	Pleasant Grove Congregational Christian Church or United Church of Christ, established in 1886; approximately 350 graves; first known interment: Hattie Lou ***Harmon*** (1884-1889); ***Adams, Allen, Bailey, Blackmon, Brooks, Causey, Childers, Cox, Foster, Hancock, Harmon, Hill, Ison, Knight, Leverett, Looser, Miles, Pool, Shockley, Smith*** and ***Welch*** are common to this cemetery still in use **(2) (41)**
Pleasant Hill	23 - NW	T24N, R26E, Sec 10	Pleasant Hill Baptist Church; cemetery established in 1922; ***Braswell, Burdette, Douglas, Dunn, Henry, Mobley, Moree, Slagle, Smith*** and ***Stewart*** are common to this active cemetery **(26) (41)**
Poplar Springs	53 - SW	T22N, R26E, Sec 8	Poplar Springs Baptist Church, organized 1868; approximately 70 graves; ***Allen, Beard, Brooks, Carr, Holloway, Jones, Meadows, Ray, Ross, Silmon, Spence*** and ***Vines*** are found in this active cemetery **(41)**
Prather	155 - SW	T21N, R25E, Sec 7	one common marker **(2)**
Providence	75 - SE	T22N, R28E, Sec 19	Providence Baptist Church, constituted in 1835; approximately 75 graves; first interments date to the 1850's; ***Barrow, Holloway, Lamb, Meaders, Meadors, Mosley***, ***Poe, Simpson, Slaughter, Stephenson*** and ***Williams*** are common to this active cemetery **(2) (41)**
Ratchford	179 - SW	T22N, R26E, Sec 30	also known as Ratchford and Wyatt Cemetery; the marked graves of Mary ***Ratchford*** (1827-1886) and Catherine ***Ratchford*** (1847-1896) as well as 8 unmarked graves **(1)**
Reese	116 - SE	T21N, R28E, Sec 36	see Hopewell
Rehobeth	112 - SE	T21N, R28E, Sec 24	Rehobeth Missionary Baptist Church, established shortly after the Civil War; first known interment: Lucy ***Scott*** (d. 1869); ***Avery, Barnes, Booker, Brooks, Dooley, Farmby, Gates, Huguley, James, Johnson, McCants, Mitchell, Newton, Reese, Walker*** and ***Williams*** are common to this active cemetery **(29) (41)**
Rehope	25 - NW	T24N, R26E, Sec 24	Rehope Baptist Church; approximately 200 graves; first known interment: Matttie P. ***Higgins*** (1900-1901); ***Adams, Bolden, Brady, Brooks, Davis, Ellison, Hambrick, Higgins, Howell, Lee, Magby, Phillips, Poole, Smedley, Slay, Smith, Taylor, Veal*** and ***Williams*** are common to this active cemetery **(41)**
Rest Haven	106 - SE	T22N, R28E, Sec 31	Rest Haven Memorial Gardens; a large commercial cemetery serving Huguley **(26)**
Richards (assumed)	169 - NW	T24N, R25E, Sec 9	known to contain the graves of Thomas Sherrod ***Richards*** (1787-1846), Elizabeth ***Richards*** (1805-1890), Rufus S. ***Richards*** (1838-1864) and James F. ***Richards*** (1835-1906) **(5)**
Riverdale	115 - SE	T21N, R28E, Sec 30	see Fairview
Riverview	141 - SE	T21N, R29E, Sec 28	see First Christian
Robertson	98 - SE	T21N, R27E, Sec 32	approximately 17 graves; first known interment: Martha Ann ***Robertson*** (1843-1844); last known interment: Frederick H. ***Robertson*** (b. & d. 1949); the grave of Lt. Nathan M. ***Robertson*** (1844-1864), killed in the Battle of Atlanta, is found here; ***Ellisworth*** and ***Sledge*** are also found here **(2) (25)**
Rock Springs	50 - NW	T23N, R26E, Sec 29	Rock Springs Baptist Church, organized in 1839; name changed from Mount Paran in 1841; approximately 740 graves; first known interment: Willis ***Kellam*** (1764-1853); ***Adams, Barger, Blackmon, Childers, Coggin, Cole, Cotton, Davis, Day, Dean, DeLee, Dobbins, Dodson, Farr, Finney, Gilmore, Gooden, Huckaby, Johnson, Lamb, Lankford, Leverette, McClendon, McKee, McRae, Newman, Shaver, Sims, Slaughter, Smith, Still, Williams*** and ***Yates*** are common to this cemetery still in use **(2) (29) (32) (34) (41)**
Saint John	136 - NE	T22N, R28E, Sec 2	Saint John Community Baptist Church; approximately 325 graves; interments date from 1905; ***Billingslea, Bonner, Cutwright, Cumberland, Fears, Ferrell, Johnson, Robinson, Williams*** and ***Wilson*** are common to this active cemetery **(41)**
Saint John	90 - SW	T22N, R26E, Sec 30	Saint John United Methodist Church, now inactive; approximately 100 graves; first known interment: Hattie Mae ***Ware*** (1904-1924); ***Abner, Allen, Carr, Holloway, Jackson, Owens, Ware*** and ***Whitlow*** are common to this active cemetery **(41)**

Cemetery	Locale	Location	Church Affiliation and Remarks
Saint Luke	120 - SW	T20N, R26E, Sec 3	Saint Luke C.M.E. Church; approximately 85 graves; first known interment: Sam ***Harris***, Sr. (1876-1916); ***Forman, Fullwood, Gullette, Hill, Kirk, McCurdy, Patrick*** and ***Ware*** are common to this active cemetery **(41)**
Sanders	27 - NE	T24N, R26E, Sec 19	
Sanders	41 - NW	T23N, R25E, Sec 19	approximately 30 graves; first known interment: Jordan ***Sanders*** (1801- 1863); last known interment: Cordie Lee ***Sanders*** (1919-1983); ***Aycock*** is also found here; several unmarked graves including a child's grave with a small house built over it, said to be the grave of Vera ***Sanders*** **(1) (2)**
Sandy Ridge	52 - NW	T23N, R26E, Sec 33	Sandy Ridge United Methodist Church; approximately 115 graves; first known interment: William ***Hill*** (1804-1853); ***Coggins, Davis, Dunseith, Edwards, Fraser, Huckaby, Lamb, Langley, Phillips, Sasser, Sheppard, Thomas, Trimble*** and ***Windsor*** are also found in this active cemetery **(2) (36) (41)**
Sardis	48 - SW	T22N, R25E, Sec 4	Sardis Church
Sardis	77 - SE	T22N, R28E, Sec 16	Sardis United Methodist Church; approximately 60 graves dating from 1958; ***Bly, Chappell, Houston, Little, McLemore, Patton, Ratchford, Trammell*** and ***Wallace*** are common to this active cemetery **(41)**
Seroyer	157 - SW	T21N, R25E, Sec 17	approximately 15 graves; first known interment: William ***Seroyer*** (1849-1851); last known interment: Willie Ahamah ***Seroyer*** (d. 1904); includes the grave of Confederate veteran Charles P. ***Scroyer*** (1842-1864)
Sharon	67 - NE	T22N, R27E, Sec 1	near the original site of Sharon Primitive Baptist Church, constituted in 1835; approximately 50 graves; first known interment: infant ***Robinson*** (b. & d. 1821); last known interment: Roscoe S. ***Mosley*** (1883-1906); ***Barrow, Brooks, Cone, Fears, Fuller, Straham*** and ***Trammell*** are also found here **(2) (41)**
Sharps	28 - NE	T24N, R26E, Sec 1	also known as Old Tomlinson Cemetery; approximately 30 graves; first known interment: surname ***Tomlinson*** (1846-1860); ***Maple, Sharp*** and ***Souls*** are also found in this cemetery still in use **(26) (41)**
Shawmut	110 - SE	T22N, R28E, Sec 36	a large, active cemetery **(26)**
Shealy	197 - SE	T22N, R27E, Sec 32	approximately 10 graves; first known interment: Edney E. ***Shealy*** (1852-1853); last known interment: Margaret Williams ***Shealy*** (1812-1891) **(26) (41)**
Shiloh	6 - NW	T24N, R25E, Sec 34	Shiloh Baptist Church, organized in 1868; approximately 70 graves; first known interment: Hiram N. ***Sims*** (1861-1921); ***Abernathy, Clanton, Collins, Cottrell, Davis, Fant, Findley, Finley, Hay, Lamberth, Price, Royster, Sanders, Shockley*** and ***Welch*** are also found in this active cemetery **(41)**
Shirley	79 - SW	T22N, R25E, Sec 30	20 marked and 12 unmarked graves; first known interment: Hezekiah ***Shirley*** (1805-1863); last known interment: Bertha Shirley ***Holder*** (1893-1984); ***Holder, Hoyle, Shirley, Tucker*** and ***Ware*** are common to this active cemetery **(8) (11) (26) (41)**
Sims	5 - NW	T23N, R25E, Sec 4	approximately 150 marked and 35 unmarked graves; first known interment: Adeline Bryant ***Sims*** (d. 1869); ***Allen, Davis, Fant, Mitchell, Moore, Sims*** and ***Welch*** are common to this cemetery still in use **(12) (26) (41)**
Skyview Memorial	32 - NE	T24N, R27E, Sec 16	an active contemporary cemetery **(41)**
Smith	173 - NW	T24N, R25E, Sec 35	also known as Smith-Willoughby Cemetery; 16 marked and 4 unmarked graves; first known interment: James Mathew ***Smith*** (d. 1865 at 80 years); last known interment: Louvisa Smith ***Howard*** (d. 1891); ***Willoughby*** is also found here **(12) (41)**
Smith	158 - NE	T24N, R28E, Sec 8	only known interment: Charles ***Smith*** (1768-1851); several unmarked graves **(2)**
Smith	199 - NE	T23N, R26E, Sec 25	Caroline ***McCants*** (1854-1880), Elisabeth ***McCants*** (1863-1881), Lucious ***McCants*** (1872-1873), Bird ***Smith*** (1784-1862) and Celia Holley ***Smith*** (1787-1880) are found here **(41)**
Sorrell-Forshee	200 - NE	T23N, R25E, Sec 2	approximately 30 graves; first known interment: Amy Hulda Pitts ***Sorrell*** (1819-1839); last known interment: John S. ***Sorrell*** (1816-1898); ***Adams, Beaty, Burdett, Creamer, Findley, Forshee, Foster, Hancock, Mathis*** and ***Partridge*** are also found here **(41)**
Spratling	93 - SW	T21N, R26E, Sec 32	first known interment: Johnson ***Spratling*** (1805-1849); last known interment: Kenneth Spratling ***Kirkwood***, Jr. (1945-1972); includes the grave of Col. William P. ***Spratling*** (1836-1913) with numerous unmarked graves **(2)**
Stamps	130 - SE	T22N, R27E, Sec 19	8 marked and numerous unmarked graves; first known interment: James ***Stamps*** (1760-1844), last known interment: William John ***Stamps*** (1828-1868) **(35)**
Standing Rock	123 - NE	T24N, R28E, Sec 17	Standing Rock United Methodist Church, established 1833; approximately 400 graves; first known interment: William ***Hammond*** (1846-1861); ***Bailey, Baker, Bonner, Dodgen, Durham, Farrar, Hines, Holladay, Hudson, McCosh, Ozley, Pullen, Smith, Todd*** and ***Ward*** are common to this active cemetery **(2) (41)**
Standing Rock	213 - NW	T23N, R25E, Sec 17	former site of Standing Rock Baptist Church; approximately 35 marked graves; ***Ballard, Briskey, Carter, Kyles, Ross, Swint*** and ***Trammell*** are common to this active black cemetery **(41)**
State Line	39 - NE	T24N, R28E, Sec 27	State Line Congregational Christian Church, established in 1852; approximately 95 marked graves; first known interment: David H. ***Holliday*** (1835-1863); ***Boone, Culpepper, Dodgen, Gunn, Haynes, Kelley, Lindsay, Magnan, Morris, Rutland, Samuel*** and ***Smith*** are common to this active cemetery **(2) (41)**
Stephens	201 - NE	T24N, R27E, Sec 14	Mary Ann Frances ***Floyd*** (1840-1876), Issac ***Stephens***, Sr. (1780-1849) and Sarah ***Stephens*** (1785-1855) are found here **(41)**
Sturkie	92 - SW	T21N, R26E, Sec 20	approximately 55 graves; first known interment: Zackary ***Taylor*** (1848-1852); ***Allen, Andrews, Green, Lovelace, Poe, Strozier, Sturkie*** and ***Wilder*** are also common to this cemetery still in use **(2) (41)**
Sweet Home	34 - NE	T24N, R27E, Sec 26	Sweet Home Baptist Church; approximately 70 graves; first known interment: Julia Green (d. 1902); ***Barnes, Carlisle, Clifton, Harrison, Johnson, Nolan*** and ***Smith*** are common to this active cemetery **(41)**
Sweet Home	64 - NE	T23N, R27E, Sec 29	Sweet Home Methodist Church; approximately 210 marked graves; first known interment: Benson Fatcher ***Barber*** (1830?-1842); many expertly constructed "rock-box tombs" are found here; Revolutionary War veteran Stephen ***Nolan*** (d. 1846) along with ***Brown, Callahan, Cook, Crook, Frazier, Golden, Hamer, Hammer, Hardaway, Henderson, House, Howard, McCarley, McKnight, Perryman, Ramage, Slaughter, Teel, Welsh*** and ***Whitlow*** are common to this active cemetery **(2) (29) (41)**
Sweet Hope	164 - SE	T21N, R27E, Sec 26	Sweet Hope C.M.E Church; an active cemetery **(41)**
Sweet Hope	165 - SE	T20N, R28E, Sec 6	see Old Friendship
Swint-Hammack	72 - NE	T23N, R27E, Sec 6	approximately 17 graves; first known interment: Jesse P. ***Swint*** (1857-1874); last known interment: S. E. ***Hammack*** (1859-1912); ***Lanier*** is also found here **(16) (41)**
Tatum	17 - NW	T24N, R26E, Sec 21	approximately 30 graves; first known interment: Martha E. Tatum ***Duke*** (1847-1867); an active cemetery nearly entirely made up of the ***Tatum*** family **(2) (41)**
Thompson	54 - NW	T23N, R26E, Sec 17	see Hill-Thompson
Towles	202 - NE	T23N, R27E, Sec 33	several unreadable stones said to be of ***McManus, Skipper*** and ***Towles*** are found here **(26) (41)**
Treadwell	10 - NW	T24N, R25E, Sec 11	7 graves; 5 of the ***Treadwell*** family and 2 of the ***Milner*** family; first known interment: Jerusha ***Treadwell*** (1798-1841); last known interment: Mary T. ***Milner*** (1864-1949) **(26)**
Turner	203 - NW	T23N R25E Sec 8	the graves of Henry G. ***Turner*** (1804-1860) and Ruthy Thornton ***Turner*** (1806-1868) **(41)**
Union Hill	121 - SE	T20N, R27E, Sec 7	***Gunn, Lyles*** and ***Peters*** are common to this cemetery still in use **(6) (26)**
Veazey	204 - NE	T23N, R25E, Sec 32	J. D. ***Hicks*** (1894-1896), James Washington ***Veazey*** (1841-1919), John Lee ***Veazey*** (1803-1868), Martha Cassina ***Veazey*** (1842-1933), Permelia ***Veazey*** (1811-1891) and William Alfred ***Veazey*** (1832-1862) are found here **(41)**
Waites	44 - SW	T22N, R25E, Sec 8	***Franks*** is known to be found here **(41)**
Waverly	117 - SW	T20N, R25E, Sec 7	
Westview	61 - SE	T22N, R26E, Sec 13	see Lafayette
Williams	162 - SE	T20N, R28E, Sec 1	approximately 15 unmarked graves with interments dating from Avington B. ***Williams*** (d.1833); ***Reid*** is also known to be found here **(2) (37)**
Zion Rest	181 - SE	T21N, R28E, Sec 12	Zion Rest Baptist Church; approximately 50 graves; first known interment: Tommie L. ***Little***, Sr. (1911-1963); ***Brooks, Copeland, Dozier, Gibson, Henderson, Hogg, Lyons, Miller, Morris*** and ***Walker*** are common to this active cemetery **(41)**

Cemeteries of Unknown Name

Cemetery	Locale	Location	Church Affiliation and Remarks
Unknown	37 - NE	T24N, R27E, Sec 30	
Unknown	131 - SW	T22N, R26E, Sec 32	
Unknown	132 - SW	T21N, R25E, Sec 27	
Unknown	133 - SW	T21N, R25E, Sec 26	
Unknown	134 - NW	T24N, R26E, Sec 9	
Unknown	140 - SE	T22N, R28E, Sec 33	
Unknown	167 - NE	T24N, R28E, Sec 17	
Unknown	182 - SW	T20N, R26E, Sec 3	
Unknown	206 - NW	T24N, R26E, Sec 9	

Cemeteries of Uncertain Location

Cemetery	Locale	Location	Church Affiliation and Remarks
Adams	not plotted	old Adams home on Fredonia Road, Lanett	15 marked graves; first known interment: Joshua ***Adams*** (1801-1865); last known interment: Frances Adams ***Samples*** (1880-1968); ***Bradfield, Fuller, Gorman*** and ***Robinson*** are also found here **(2) (41)**
Adams	not plotted	Adams Station	approximately 30 graves; first known interment: infant ***Adams*** (b. & d. 1853); the cemetery is still in use **(2)**
Allen	not plotted	Oak Bowery	8 marked and several unmarked graves; first known interment: Eliza T. ***Allen*** (1826-1851); last known interment: Mary ***Williamson*** (1791-1870) **(26)**
Barrow	73 - SE	T22N, R27E, Sec 13	2 graves, one of which is John Thomas ***Barrow*** (1813-1855) **(26)**
Beall	not plotted	Boyds	7 members of the Beall family; first known interment: Thaddeus ***Beall***, Sr. (1780-1867); last known interment: Thaddeus Solon ***Beall*** (1832-1903); the cemetery is said to no longer exist **(41)**
Billingslea	not plotted	west of Oak Bowery	a small family cemetery; first known interment: Levina C. ***Billingslea*** (1804-1850); last known interment in 1870 **(2)**
Blair-McKnight	not plotted	T23N, R28E, Sec 5	several unmarked graves, 2 believed to be ***McKnight*** and 1 ***Blair*** **(26)**
Blount	not plotted	T21N, R25E, Sec 7	Perlina ***Blount*** (1805-1889), William ***Blount*** (1792-1855) and Glenn H. ***Reid*** (1839-1862) are said to be found here **(41)**
Bonner	103 - NE	T23N, R28E, Sec 28	8 marked graves; first known interment: Judy Ann ***Bonner*** (1832-1839); last known interment: Sarah Towles ***Bonner*** (1842-1929) **(2) (41)**
Bonner	not plotted	unknown	Bonner Chapel Cemetery; Abraham Wesley ***Bonner*** (1858-1861), Nancy Chappell ***Bonner*** (1791-1852) and William ***Bonner*** (1781-1852) are said to be found here **(41)**
Bowling-Brisky	12 - NW	T24N, R25E, Sec 25	approximately 40 graves; first known interment: Smith ***Bowling*** (1781-1848); last known interment: Dudley ***Brisky*** (1854-1941); several graves marked with fieldstones **(2) (41)**
Boyds	96 - SE	T21N, R27E, Sec 7	approximately 10 graves; first known interment: Caroline ***Boyd*** (1806-1852); last known interment: Kate Taylor ***Boyd*** (1865-1912) **(26)**
Burdette-Roberts	not plotted	unknown	9 graves; first known interment: Mary J. ***Burdette*** (1835-1858); last known interment: Harvie M. ***Roberts*** (1870-1930) **(41)**
Burton	not plotted	Cusseta Road	Jacob ***Burton*** (1792-1864), Rachel ***Burton*** (1792-1884), Jacob T. ***Burton*** (1828-1901) and Susie E. ***Fuller*** (1881-1891) **(22) (26)**
Callaway	143 - SE	T22N, R27E, Sec 35	only known interments are Johnathan ***Callaway*** (1803-1871) and Civility ***Callaway*** (1819-1875) **(2)**
Campbell	not plotted	unknown	only known interment: James ***Campbell*** (1812?-1870) **(2)**
Chapel Hill	not plotted	unknown	Chapel Hill United Methodist Church
Community House	not plotted	1st Street in Lafayette behind the Community House	also known as Lafayette Baptist Cemetery or Old Baptist Cemetery; approximately 10 graves; first known interment: War of 1812 veteran James ***Beaty*** (1784-1837); last known interment: infant son of R. L. & S. E. ***Baugh*** (d. 1887); ***Andrews, Driver, Finley, Norman*** and ***Towles*** are common to this cemetery **(2) (31) (36)**
Crowder	not plotted	old road from Fredonia to State Line Road	those interred here were moved to Harmony Methodist Church when the West Point Dam was built; first known interment: Iner E. ***Jacobs*** (1880-1881); last known interment: Garrett Palmer ***Crowder*** (d. 1889) **(2)**
Darian	not plotted	unknown	Darian Primitive Baptist Church, established approximately 1842
Dawson	172 - SW	T21N, R25E, Sec 22	approximately 20 marked and 10 unmarked graves; first known interment: Major General L. G. ***Dawson*** (d. 1848 at 57 years); last known interment: Nancy Bickerstaff ***Dawson*** (1835-1921); ***Baker, James*** and ***Walker*** are also found here **(9) (26)**
Dent-Williamson	not plotted	south of Kendall Crossroads, T21N, R25E, Sec 11	approximately 3 marked and 10 unmarked graves with interments between 1864 and 1882 **(26)**
Dorman	175 - NW	T23N, R26E, Sec 15	approximately 45 graves; first known interment: Sanford Mitchell ***Dorman*** (only date 1844); ***Dorman, Higgins*** and ***Wilson*** are common to this cemetery **(26)**
Double Springs	not plotted	unknown	Double Springs Primitive Baptist Church; George Washington ***Quattlebaum*** (1787-1869) and Sarah ***Quattlebaum*** (1790-1842) are said to be found here **(41)**
Farley	not plotted	unknown	Sara ***Farley*** (1807-1886) and John ***Farley*** (1790-1874) and 4 unmarked child graves **(21)**
Ferguson	not plotted	T21N, R26E, Sec 30	the cemetery has been destroyed **(26)**
Fredonia	not plotted	Fredonia	Fredonia Primitive Baptist Church; first known interment: Mary L. R. ***Cumbie*** (1842-1871); ***Cook, Lanier, Pace, Reynolds, Smith, Strickland*** and ***Young*** are common to this cemetery **(28)**
Gammill-Wise-Smith	not plotted	County Road 54	11 marked and 1 unmarked grave; first known interment: John ***Wise*** (1796-1860); last known interment: unmarked grave of Willie Ann **Berry** (1862-1940), ***Gammill*** and ***Smith*** is also found here **(1) (41)**
Gay	not plotted	between Post Oak Fork and Hickory Flat	the graves of Mrs. E. S. ***Gay*** (1819-1887) and J. G. ***Gay*** (1819-1899) **(2)**
Graham	not plotted	Lafayette	the graves of Catharine ***Graham*** (d. 1851 at 27 years), Hector ***Graham*** (d. 1841), John ***Graham*** (d. 1845 at 89 years), John Hugh ***Morrison*** (1835-1850), Margaret ***Morrison*** (d. 1840) and an infant (d. 1840) **(36)**
Gray	176 - SE	T22N, R28E, Sec 11	the graves of Elizabeth C. ***Gray*** (1797-1850) and Mary Kate ***Johnson*** (1872-1873) **(26)**
Griggsby	63 - NE	T23N, R27E, Sec 30	Benjamin ***Griggsby*** (1805-1839) and Caroline ***Griggsby*** (1809-1872) along with many unmarked graves **(26)**
Halsey	160 - SW	T23N, R27E Sec 10	the graves of Eliza Brakefield ***Halsey*** (1817-1882), Martha ***Halsey*** (1780-1841), V. C. ***Halsey*** (b. & d. 1858) and William ***Halsey*** (1806-1876) **(41)**
Hammock	not plotted	Trammel Crossroads	John M. ***Hammock*** (1801-1875) and Martha Ann ***Hammock*** (1801-1879) are found here **(41)**
Hancock	not plotted	1 mile W of White Plains in T23N, R26E, Sec 14	3 marked and 2 unmarked graves; first known interment: Joseph ***Hancock*** (d. 1842); last known interment: F. A. ***Shaver*** (1816-1903) **(22) (26)**
Harmony Hill	not plotted	unknown	approximately 25 marked and numerous unmarked graves; first known interment: Adeline ***Moore*** (1842-1891); last known interment: Jessie J. ***Allison*** (1887-1971); ***Presley, Smith*** and ***Woody*** are common to this cemetery **(41)**

Cemeteries of Uncertain Location (Continued)

Cemetery	Locale	Location	Church Affiliation and Remarks
Hicks	126 - SE	T21N, R28E, Sec 8	
Holladay	150 - NE	T24N, R28E, Sec 33	4 marked and 4 unmarked graves; first known interment: Emma W. ***Crowder*** (1864-1890); last known interment: S. E. J. ***Holladay*** (1834-1909) **(2)**
Holoway	124 - SW	T22N, R26E, Sec 15	the graves of Celeb ***Holoway*** (1801-1875) and Margaret ***Holoway*** (1799-1887) **(23)**
Howell	not plotted	Fredonia	approximately 35 graves; first known interment: Luraney ***McKinney*** 1826-1836); last known interment: Alice C. ***Fuller*** (1857-1915); ***Howell, Page, Simonton, Smith, Veazey*** and ***Whatley*** are also found here **(41)**
Jarrell	not plotted	Trammel Crossroads	John S. ***Jarrell*** (1790-1856) and Martha Talbot ***Jarrell*** (1798-1879) are said to be found here **(41)**
Jarrell-Jones	not plotted	4 miles west of Lafayette, near Germany Cemetery	approximately 25 graves; first known interment: Edwin B. ***Jones*** (1826-1846); last known interment: Mary E. Jarrell ***Eckles*** (1848-1893) **(26)**
Johnson	not plotted	T23N, R27E, Sec 36	2 graves, only 1 marked as William A. ***Johnson*** (1808-1867) **(26)**
Jones	not plotted	Sikes	approximately 25 graves; first known interment: Edwin B. ***Jones***)1826-1846); last known interment: Charles E. ***Hubbard*** (1869-1839); ***Jarrell*** and ***Wood*** are also found here **(41)**
Kilgore	not plotted	Buffalo	an active cemetery **(41)**
Kimbrell	not plotted	Five Points	begun with an interment in 2014 **(41)**
Knight	not plotted	New Harmony	Selman C. ***Knight*** (1841-1907) is said to be found here **(41)**
Lafayette	not plotted	1st Street in Lafayette behind the Community House	see Community House
Lanes Chapel	not plotted	unknown	an active cemetery **(41)**
Magbee	152 - NW	T21N, R26E, Sec 14	only marked grave is that of James S. ***Magbee*** (1843-1845) **(2)**
McGinty	not plotted	between Riverview and Glass near McGinty Crossroads	a family cemetery known to contain the grave of George Washington ***McGinty*** (1786-1872) **(27)**
McKinney	not plotted	T23, R27, Sec 12	5 graves; first known interment: Suraney ***McKinney*** (1826-1838); last known interment: Priscilla ***Whitley*** (1838-1881); ***Howell*** and ***Veazey*** are also found here **(14) (26)**
McKinney-Grady	not plotted	south of Five Points in T23N, R27E, Sec 8	McKinney-Grady-Brown Cemetery; approx. 35 graves; first known interment: G. F. ***Brown*** (1858-1859) **(26)**
Meadors	153 - SE	T21N, R27E, Sec 1	first known interment: Washington ***Meaders*** (1798-1846); last known interment: Susan E. ***Meadors*** (1851-1935); cemetery includes the grave of Civil War veteran Jason S. ***Meadors*** (1827-1863); many slave graves marked with rocks outside the fence surrounding the cemetery **(2)**
Melton	not plotted	T24N, R25E, Sec 26	2 infant graves dated 1848 and 1850 **(26)**
Mitchell	not plotted	T22N, R27E, Sec 11	2 graves, 1 marked as Willis C. ***Mitchell*** (1820-1856 or 58) **(26)**
Mount Herman	not plotted	Lanett	a new and active cemetery **(41)**
Murrell-Marcus-Cobb	not plotted	on Fort Tyler Hill in Lanett	the graves of William B. ***Cobb*** (1802-1841), Thomas W. ***Murrell*** (b. & d. 1848) and Martha B. ***Marcus*** (1848-1851) **(2)**
Old Baptist	not plotted	1st Street in Lafayette behind the Community House	see Community House
Old Bethlehem	not plotted	White Plains	first known interment: Robert T. ***McKnight*** (1776-1841); last known interment: infant ***Smith*** (b. & d. 1871); ***Barners, Brawner, Foster, Griffith, Heath*** and ***Tate*** are also found here **(41)**
Old Salem	not plotted	Welch	former site of Salem Primitive Baptist Church; first known interment: Martha Elizabeth ***Arnett*** (1852-1857); last known interment: J. J. ***Hearn*** (1834-1914); ***Cook, Head, Hendricks, Jordan, Kirby, Lindsey, Mathews, Robertson*** and ***Yates*** are also found here **(41)**
Old Standing Rock	not plotted	Standing Rock	former site of Standing Rock Methodist Church, established around 1832; 11 graves, several unmarked; first known interment: Nancy ***Bonner*** (1791?-1852); last known interment: Charity ***O'Hara*** (1811-1897) **(2)**
Palmer	196 - SE	T22N, R27E, Sec 12	approximately 50 graves, most unidentifiable; first known interment in 1915; last known interment: Arthur ***Tucker*** (1884-1952); ***Huguley, Lancaster*** and ***Palmer*** are found here **(41)**
Pinecrest	not plotted	West Shawmut	an active contemporary cemetery **(41)**
Powell Chapel	not plotted	Lafayette	Powell Chapel United Methodist Church; an active cemetery **(41)**
Reid	156 - SE	T21N, R28, Sec 7	grave of Civil War veteran Glenn H. ***Reid*** (1839-1862) along with several unmarked graves **(2)**
Rocky Mount	not plotted	corner of McCosh Road and Old County Line Road	former site of Rocky Mount Church; approximately 25 graves; first known interment: Lewis H. ***Bennett*** (1802?-1851); last known interment: John P. ***Wilks*** (1852-1890); several graves are unmarked including the tomb for 6 infants of J. O. & E. ***Clark*** **(2)**
Rutland	not plotted	near Post Oak Fork	the grave of N. D. ***Rutland*** (1852-1879); others marked with fieldstones **(2)**
Shealy	89 - SW	T20N, R25E, Sec 3	Selman C. ***Knight*** (1841-1907), Frances E. ***Shealy*** (1836-1901) and Wilson E. ***Shealy*** (1834-1902) along with 2 unmarked graves **(17)**
Sims	not plotted	T24N, R25E, Sec 23	Colville Sims Cemetery; C. A. ***Sims*** (1809-1900), Catherine ***Sims*** (1814-1861), M. ?. ***Sims*** (1855-1877) and 2 unmarked graves **(12)**
Simms	129 - SE	T20N, R27E, Sec 5	6 graves of the ***Simms*** family; first known interment: Treacy ***Simms*** (d. 1849 at 48 years); last known interment: A. L. ***Simms*** (1823-1889) **(25)**
Smith	100 - SE	T20N, R27E, Sec 4	the graves of William W. ***Smith*** (1775-1839), Judith B. ***Smith*** (1783-1854), Francis M. ***Smith*** (1818-1841), Cynthia L. ***Culp*** (1833-1842) and an infant ***Smith*** **(25)**
Smith	159 - NE	T24N, R28E, Sec 28	only known interment: Elizabeth ***Smith*** (d.1877); several graves with broken markers **(2)**
Smith	198 - NW	T23N, R26E, Sec 5	13 graves; first known interment: Charles Morgan ***Smith*** (1810-1849); last known interment: Harriet N. ***Smith*** (1836-1910); ***Bonner, Chappell, Edge*** and ***Pace*** are also found here **(41)**
Seroyer	not plotted	Lafayette	J. P. ***Seroyer*** (1819-1902) is known to be found here **(41)**
Talbot	not plotted	T24N, R25E, Sec 29	the graves of James A. ***Talbot*** (1816-1878), Rosanna ***Talbot*** (1810-1881), Nettie ***Hodnett*** (b. & d. 1881) and James T. ***Hodnett*** (1875-1878) **(12)**
Taylor	not plotted	4 miles from Midway	approximately 12 graves; first known interment: John ***Taylor*** (1805-1846); last known interment: Amantha M. ***Thomas*** (1836-1906) **(26)**
Tucker	122 - SE	T20N, R27E, Sec 7	the graves of John ***Cotter*** (1792-1868), Rev. McKendree ***Tucker*** (1808-1884), Elizabeth Rakestraw ***Tucker*** (1812-1893), Robert F. ***Tucker*** (d. 1885) and Mary E. ***Tucker*** (d. 1868) **(25)**
Turner	not plotted	T24N, R26E, Sec 32	the grave of John K. ***Turner*** **(26)**
Wachaw Mountain	not plotted	unknown	Bud ***Bledsoe*** (1803-1841) is known to be found here **(41)**
Walls	not plotted	.75 mi. north of Strukie Cemetery	several graves were destroyed by a bulldozer in the early 1960's **(26)**
Whatley	161 - SE	T22N, R27E, Sec 14	marked graves of Susan F. ***Whatley*** (1818-1845) and Henrietta V. ***Whatley*** (1840-1857); several unmarked graves **(2)**
Wilkinson	not plotted	Spratling Place, Oak Bowery	the grave Henry Lee ***Wilkinson*** (1799-1851) **(25) (26)**
Williams-Slaughter	not plotted	unknown	

Cemeteries of Uncertain Location (Continued)

Cemetery	Locale	Location	Church Affiliation and Remarks
Wooddy-Stamps	not plotted	T21N, R25E, Sec 13	approximately 25 graves; first known interment: Joseph Miles ***Wooddy*** (b. & d. 1837); last known interment: Lorena Stamps ***Wooddy*** (1811-1899); ***Beall*** and ***Landrum*** are also found here **(26)**
Woodyard-Dean	not plotted	T22N, R25E, Sec 5	over 15 graves, several damaged or unmarked; first known interment: Mariah ***Woodyard*** (1813-1853); last known interment: Mary E. V. ***Dean*** (1848-1936) **(26)**
Wright	76 - NE	T22N, R28E, Sec 4	the graves of Letty ***Wright*** (1769-1848), Henry ***Wright*** (1783-1848) and Moses T. ***Wright*** (1807-1859) along with many unmarked graves **(2)**
Yarbrough	not plotted	north of Lafayette near Slaughters Crossroads	several fieldstone marked graves; a new monument to the memory of all those buried here has been erected **(26) (41)**

Sources

1. AlGenWeb Archives. *Chambers County, Alabama.* 3 December 2003. <ftp://ftp.rootsweb.com/pub/usgenweb/al/chambers/cemetery/>.
2. Milford, Margaret Parker and Eleanor Davis Scott (eds.). *A Survey of Cemeteries in Chambers County, Alabama*. Chattahoochee Valley Historical Society Publication No. 14. Huguley, Alabama: Genealogical Roving Press, 1983.
3. Horn, Robert C. *Tap Roots: Epitaphs in East-Central Alabama Cemeteries*. Dadeville, Alabama: Genealogical Society of East Alabama, 1982.
4. Personal correspondence with Sherry Merritt.
5. Personal correspondence with Phyllis Wilkins Kenady.
6. *Tap Roots.* Vol. 35, No. 1. Opelika, Alabama: The Genealogical Society of East Alabama, Inc., July, 1997.
7. *Tap Roots*. Vol. 34, No. 2. Opelika, Alabama: The Genealogical Society of East Alabama, Inc., October, 1996.
8. *Tap Roots.* Vol. 34, No. 4. Opelika, Alabama: The Genealogical Society of East Alabama, Inc., April, 1997.
9. *Tap Roots.* Vol. 27, No. 2. Opelika, Alabama: The Genealogical Society of East Alabama, Inc., October 1989.
10. *Tap Roots.* Vol. 24, No. 3. Opelika, Alabama: The Genealogical Society of East Alabama, Inc., January, 1987.
11. *Tap Roots.* Vol. 25, No. 1. Opelika, Alabama: The Genealogical Society of East Alabama, Inc., July, 1987.
12. *Tap Roots.* Vol. 25, No. 2. Opelika, Alabama: The Genealogical Society of East Alabama, Inc., October, 1987.
13. *Tap Roots.* Vol. 25, No. 3. Opelika, Alabama: The Genealogical Society of East Alabama, Inc., January, 1988.
14. *Tap Roots.* Vol. 16, No. 1. Opelika, Alabama: The Genealogical Society of East Alabama, Inc., July, 1978.
15. *Tap Roots.* Vol. 10, No. 3. Opelika, Alabama: The Genealogical Society of East Alabama, Inc., January, 1973.
16. *Tap Roots.* Vol. 7, No. 1. Opelika, Alabama: The Genealogical Society of East Alabama, Inc., July, 1969.
17. *Tap Roots.* Vol. 33, No. 1. Opelika, Alabama: The Genealogical Society of East Alabama, Inc., July, 1995.
18. *Tap Roots.* Vol. 20, No. 2. Opelika, Alabama: The Genealogical Society of East Alabama, Inc., October 1982.
19. *Tap Roots.* Vol. 19, No. 1. Opelika, Alabama: The Genealogical Society of East Alabama, Inc., July, 1981.
20. *Tap Roots.* Vol. 14, No. 1. Opelika, Alabama: The Genealogical Society of East Alabama, Inc., July, 1976.
21. *Tap Roots.* Vol. 6, No. 1. Opelika, Alabama: The Genealogical Society of East Alabama, Inc., July, 1968.
22. *Tap Roots.* Vol. 5, No. 3. Opelika, Alabama: The Genealogical Society of East Alabama, Inc., January, 1968.
23. *Tap Roots.* Vol. 2, No. 2. Opelika, Alabama: The Genealogical Society of East Alabama, Inc., October, 1964.
24. *Tap Roots.* Vol. 2, No. 3. Opelika, Alabama: The Genealogical Society of East Alabama, Inc., January, 1965.
25. *Tap Roots.* Vol. 1, No. 1. Opelika, Alabama: The Genealogical Society of East Alabama, Inc., July, 1963.
26. Personal correspondence with Lynda S. Eller of the Ancestor Files Research Center.
27. Personal correspondence with Frances Kelly of Huntsville, Alabama.
28. Chambers, Nella Jean and Jefferson A. Chambers. *A Survey of Older Church Cemeteries in Chambers County, Alabama*. published by the authors, 1954.
29. *The Heritage of Chambers County, Alabama, Vol. 9.* Clanton, Alabama: Heritage Publishing Consultants, Inc., 1999
30. *Some Tombstone Inscriptions from Alabama Cemeteries*. Project 3971, vol. 1a, Works Progress Administration, 1938.
31. *Cemeteries of Chambers County, Alabama*. Montgomery, Alabama: Records Management Division of the Alabama Department of Archives and History, November, 1977.
32. Horn, Robert C., J. H. Strother and Miss Nell Orr. *Epitaphs in East Central Alabama Cemeteries, Vol. 2, Dadeville and Westview Cemeteries*. Dadeville, Alabama: The Genealogical Society of East Alabama, Inc., 1983.
33. Horn, Robert C. *Epitaphs in East Central Alabama Cemeteries, Vol. 4, Four Rural Church Centers in Chambers County, Alabama*. Dadeville, Alabama: The Genealogical Society of East Alabama, Inc., 1985.
34. Hageness, Marilee Beatty. *Alabama Church and Family Cemeteries, Book 1.* privately published, 1995.
35. Hageness, Marilee Beatty. *Alabama Church and Family Cemeteries, Book 2.* privately published, 1997.
36. Alabama Cemetery Preservation Alliance. 29 June 2006. <http://www.alabama-cemetery-preservation.com>.
37. AlGenWeb Archives. *Chambers County, Alabama.* 27 February 2007. <ftp://ftp.rootsweb.com/pub/usgenweb/al/chambers/cemeteries/>.
38. *Alabama African American Cemeteries Online*, 29 June 2006. <http://www.prairiebluff.com/aacemetery/al.htm>.
39. *Finley Cemetery*. 4 April 2007. <http://africanamericancemeteries.com/al/finley-aa/html>.
40. *Chambers County Cemeteries*. 5 February 2016. <http://www.findagrave.com>.

Numerical List of Cemeteries

1. Beulah
2. Mountain Springs
3. Bibby Family Cemetery
4. Ebenezer
5. Sims
6. Shiloh
7. Ebenezer
8. Bailey
9. Abanda
10. Treadwell
11. Hopewell
12. Bowling-Brisky
13. Pleasant Grove
14. Megginson
15. Milltown
16. New Hope
17. Tatum
18. New Harmony
19. Mount Hickory
20. Chappell
21. Penton
22. McJunkin
23. Pleasant Hill
24. Antioch
25. Rehope
26. Higgins
27. Sanders
28. Sharps
28. Old Tomlinson
29. Lystra
29. Finney
30. Five Points
31. Bethel
32. Skyview Memorial
33. Mount Pisgah
34. Sweet Home
35. Miller
36. Canaan
37. Unknown
38. Bethlehem
39. State Line
40. Mount Zion
41. Sanders
42. Old Ebenezer
43. County Line
44. Waites
45. Old Harmony
46. Harmony
47. Blanton
48. Sardis
49. Macedonia
50. Rock Springs
51. Old Rock Springs
52. Sandy Ridge
53. Poplar Springs
54. Hill-Thompson
54. Thompson
55. Chapel Hill
56. Friendship
57. Pine Grove
58. Lebanon
59. Finley
60. Handy
61. Westview
61. Lafayette
62. Emory Chapel
63. Griggsby
64. Sweet Home
65. Mount Pleasant
66. Holstun
67. Sharon
68. New Hope
69. Mount Zion
70. Fredonia
71. New Hope
72. Swint-Hammack
73. Barrow
74. Cotton
75. Providence
76. Wright

Numerical List of Cemeteries (Continued)

77. Sardis
78. Hillcrest Gardens
79. Dean
80. McCord
81. New Canaan
82. Mount Sinai
82. Mount Pleasant
82. Paulk
83. Mount Olive
84. New Harmony
85. Peace and Goodwill
86. Center
87. Midway
88. Mount Lebanon
89. Shealy
90. Saint John
91. Antioch
92. Sturkie
93. Spratling
94. Liberty
95. Boyds Tank
96. Boyds
97. Caldwell
98. Robertson
99. Galilee
100. Smith
101. Buckalew
102. Bell Chapel
103. Bonner
104. Mount Nebo
105. Cusseta
106. Rest Haven
107. Osanippa
108. Huguley
109. Pine Hill
110. Shawmut
111. Hall Memorial
112. Rehobeth
113. Fairfax
114. Langdale
115. McGinty
115. Fairview
115. Riverdale
116. Hopewell
116. Reese
117. Waverly
118. Maddox
119. Oak Bowery
120. Saint Luke
121. Union Hill
122. Tucker
123. Standing Rock
124. Holoway
125. Bethlehem
125. Glass
126. Hicks
127. Greenwood
128. Oakwood
129. Simms
130. Stamps
131. Enon
132. Unknown
133. Unknown
134. Unknown
135. Penn
136. Saint John
137. Evangel Temple
138. Calvary
139. New Zion
140. Unknown
141. First Christian
141. Riverview
142. Mount Olive
143. Callaway
144. Carlisle-Burson
145. Dunlap
146. Frederick-Davis
147. Garrett
148. Harrell
149. Hill
150. Holladay
151. Hutchenson
152. Magbee
153. Meadors
154. Orsborn
155. Prather
156. Reid
157. Seroyer
158. Smith
159. Smith
160. Halsey
161. Whatley
162. Williams
163. Allen
164. Sweet Hope
165. Old Friendship
165. Sweet Hope
166. Community
167. Unknown
168. McKnight
169. Richards
170. Lost
171. Dowdell
172. Dawson
173. Smith
174. Old Fredonia
175. Dorman
176. Gray
177. Mitchell Springs
178. Five Points
179. Ratchford
180. Old Mount Hickory
181. Zion
182. Unknown
183. Aycock
184. Coggins
185. Fitten
186. Germany
187. Grady
188. Johnson
189. Lett
190. Liles
191. Littlefield
192. McClendon
193. McCowen
194. New Mount Sellars
195. Old Union
196. Palmer
197. Shealy
198. Smith
199. Smith
200. Sorrell-Forshee
201. Stephens
202. Towles
203. Turner
204. Veazey
205. Evening Spring
206. Unknown
207. Hopewell
208. Antioch
209. Brooks
210. Greater Poplar Springs
211. Gresham
212. Hughley
213 Standing Rock

CHEROKEE COUNTY

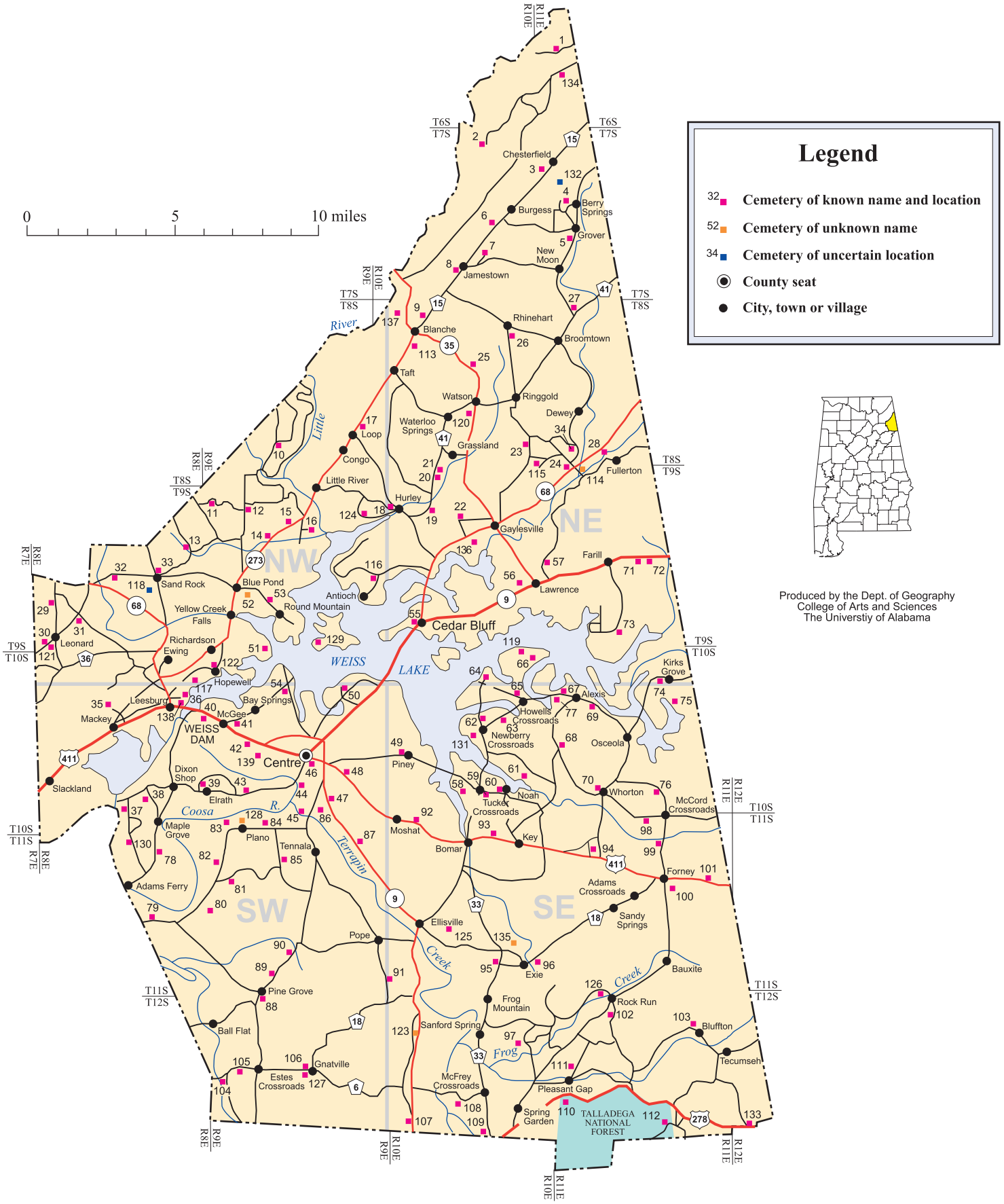

Cemetery	Locale	Location	Church Affiliation and Remarks
Alexander	4 - NE	T7S, R11E, Sec 18	approximately 40 graves; first known interment: Thomas ***Harris*** (1768-1851); ***Alexander, Allison***, ***Cain, Garrison, Harris, Lawson, Obannon, O'Briant, Parker*** and ***Sentell*** are common to this cemetery used in 2005 for the first time in many years **(3) (19)**
Anthony	86 - SW	T10S, R9E, Sec 34	also known as Baker Cemetery; approximately 35 graves; first known interment: Henry W. ***Anthony*** (1829-1875); ***Anthony, Baker, Bone, Eads, Haggard*** and ***Pace*** are common to this cemetery still in use **(2) (4) (15)**
Arrington	112 - SE	T12S, R11E, Sec 26	Arrington Chapel Congregational Methodist Church, established in 1879; approximately 275 graves; first known interment: David ***Jones*** (d. 1869); ***Allen, Arrington, Atha, Bice, Brown, Burgess, Chandler, Collins, Davis, Glover, Graham, Johnson, Jones, Kirk, McLeod, Patterson, Pittman, Price, Prince, Ragsdale, Roberts, Sloman, Smith, Tucker*** and ***Wheeler*** are common to this cemetery still in use **(3) (12) (13) (19)**
Baker	86 - SW	T10S, R9E, Sec 34	see Anthony
Baker Hill	133 - SE	T12S, R12E, Sec 30	16 marked and numerous unmarked graves; first known interment: Sarah A. E. ***Treadaway*** (1855-1861); last known interment: John W. ***Chrissawn*** (1858-1924); ***Arrington, Baker, Capenter, Collins, Chrissawn, Daniel, Miller, Ray, Slaughter, Sloan, Treadaway*** and ***Williams*** are common to this cemetery **(13) (15) (19)**
Bankson	124 - NW	T9S, R9E, Sec 12	16 graves; first known interment: James Nicholas ***Bankson*** (1794-1847); last known interment: Josephine ***Bankson*** (1870-1963); ***Choat*** and ***Rinehart*** are also found here **(6) (15) (19)**
Barnard	77 - SE	T10S, R11E, Sec 7	approximately 100 graves; first known interment: Hester ***Cromer*** (1814-1833); ***Barnard, Crawford, Cromer, Mallett, May, McCabe, McCoy*** and ***Phillips*** are common to this active cemetery **(2) (3) (12) (15)**
Barnett	66 - NE	T10S, R10E, Sec 1	inundated by Weiss Lake **(15)**
Bates	64 - NE	T10S, R10E, Sec 3	5 graves; first known interment: infant of Ben R. and Rinda ***Bates*** (b. & d. 1869); last known interment: Lydia ***Bates*** (1806-1893) **(3)**
Berea	5 - NE	T7S, R11E, Sec 19	Berea Church of Christ; approximately 160 graves; first known interment: Zoe ***Thomas*** (1863-1890); ***Bodine, Hutton, Kingston, Landers, Lawson, Lemons, Mauney, Miller, Morris, Murphy, O'Briant, Parker, Roach, Sentell, Spears, Tallent, Thomas, Vance*** and ***Wilson*** are common to this cemetery still in use **(3) (19)**
Bethel	6 - NE	T7S, R10E, Sec 23	Bethel Methodist Church; approximately 100 graves; first known interment: infant son of H. and M. H. ***Johnson*** (b. & d. 1889); ***Colquitt, Hughes, Jackson, James, Johnson, Kinsey, Mason, Morris, Oliver, Parker, Payton, Rice, Tucker*** and ***Turner*** are common to this cemetery still in use **(2) (3) (12) (19)**
Bethel	100 - SE	T11S, R11E, Sec 15	Bethel Baptist Church; also known as Forney Cemetery; approximately 600 graves; first known interment: James ***Conner*** (1812-1867); ***Adams, Baker, Bell, Bevels, Conaway, Connor, Cronan, Davis, Ferguson, Finch, Frost, Gibson, Hardin, Hester, Hicks, Highfield, Johnson, Lambert, Lindsey, McAbee, McDaniel, Minshew, Peek, Reynolds, Sutherlin, Wilson*** and ***Wood*** are common to this cemetery still in use **(2) (19)**
Black Oak	10 - NW	T8S, R9E, Sec 28	Black Oak Church; approximately 345 marked graves; first known interment: P. E. ***Dees*** (1890-1892); ***Brisendine, Brooks, Carruth, Cochran, Conkle, Daniel, Dees, Guyton, Hall, Head, Henderson, Hughes, Hunter, King, Ledbetter, Liles, Mauldin, McClung, New, Powell, Smith, Traffanstedt, Twilley, Watts, Wells, Wigley*** and ***Wills*** are common to this cemetery still in use **(3) (12) (18) (19)**
Black Oak	31 - NW	T9S, R8E, Sec 29	see Hunts Chapel
Bones Chapel	20 - NE	T8S, R10E, Sec 33	see Dixon Chapel
Bowman	119 - NE	T10S, R10E, Sec 1	6 graves; first known interment: Julia Bell ***Bowman*** (1888-1889) **(2)**
Brocks	31 - NW	T9S, R8E, Sec 29	see Hunts Chapel
Calcedonia	62 - SE	T10S, R10E, Sec 15	Calcedonia Baptist Church; approximately 100 graves; first known interment: Archabald ***Davis*** (1812-1878); ***Barnes, Bates, Bishop, Busbee, Chambers, Chandler, Davis, Gross, Hart, Hopper, Lasseter, Norton, O'Briant, Phillips, Pruett, Stinson*** and ***Trammell*** are common to this cemetery still in use **(2) (19)**
Cannon	21 - NE	T8S, R10E, Sec 33	45 known interments with many unmarked graves; first known interment: Burshey ***Clifton*** (b. & d. 1882); ***Bagley, Burkhalter, Cannon, Erwin*** and ***Toles*** are common to this active cemetery **(2) (19)**
Carmel	109 - SE	T12S, R10E, Sec 27	original site of Carmel Presbyterian Church, established in 1835; over 900 graves; first known interment: Moses ***Service*** (1780-1845); ***Acker, Akins, Allgood, Allred, Amberson, Batey, Baxter, Burns, Craig, Dobbs, Graham, Hood, Livingston, McCaghren, McFry, Naugher, Rutherford, Savage, Smith, Stewart, Thacker, Whorton, White*** and ***Young*** are common to this cemetery still in use **(2) (5) (12) (19)**
Cavin	3 - NE	T7S, R11E, Sec 07	see Chesterfield
Cedar Bluff	55 - NE	T9S, R10E, Sec 32	over 1,000 graves; first known interment: Martha ***McEntyre*** (d. 1815); ***Badgett, Bedwell, Bishop, Bogan, Brown, Camp, Cartlidge, Cobia, Daniel, Dobbs, Green, Grogan, Hardwick, James, Lawrence, Mise, Mobbs, Money, Sewell, Stone, Watt, West, Witt*** and ***Williamson*** are common to this cemetery **(2) (12) (19)**
Cedar Hill	36 - SW	T10S, R8E, Sec 12	Cedar Hill United Methodist Church, founded in 1836; approximately 470 graves; first known interment: B. F. ***Newberry*** (d. 1834); ***Barr, Bentley, Chambers, Chandler, Childress, Daniel, Elliott, Hale, Hampton, Hood, Mackey, McGhee, Neal, Rudd, Sewell, Tillery*** and ***Williamson*** are common here **(2) (5) (19)**
Centre	46 - SW	T10S, R9E, Sec 22	over 250 graves; first known interment: Rebecca B. ***Alexander*** (1861-1862); ***Appleton, Bradford, Cardon, Cobb, Davis, Haney, Harwell, Lee, McElrath, Morrison, Ragan, Reeves, Savage, Shropshire, Smith, Snider, Speer, Tatum, Ward, Webb, West*** and ***Wood*** are common to this cemetery still in use **(2) (3) (19)**
Cherokee Memory	47 - SW	T10S, R9E, Sec 26	Cherokee Memory Gardens; approximately 1,500 graves in this cemetery established in 1959 **(15)**
Chesterfield	3 - NE	T7S, R11E, Sec 07	also known as Cavin Cemetery; many graves destroyed, 5 marked with fieldstones; known interments: Kate ***Cavin*** (1848-1872) and M. L. ***Landers*** (1874-1881); ***Thomas*** is also found here **(15)**
Chestnut	51 - NW	T9S, R9E, Sec 33	the graves of Jonathan ***Chestnut*** (1824-1917) and his wife Elizabeth McMahan ***Chestnut*** **(2)**
Coffey-Daniel	15 - NW	T9S, R9E, Sec 10	36 graves; first known interment: Lenord W. ***Coffey*** (1881-1882); ***Chancellor, Coffey, Daniel, Elliott, Lowder, Neighbors, Phillips, Sipple*** and ***Wood*** are also found in this active cemetery **(12) (15) (19)**
Cothran	67 - SE	T10S, R11E, Sec 7	see Ebenezer
Concord	138- SW	T10 S, R8E, Sec 11	former site of Old Cumberland Presbyterian Church; 10 graves; first known interment: Martha ***Adams*** (d.1829); last known interment: Saphrona ***Lowe*** (1842-1903); ***Adams, Bromines, Fontaine, Hays, Konorka, Lowe, Shew*** and ***Wilcox*** can be found here **(3) (15) (19)**
Covington	84 - SW	T10S, R9E, Sec 32	see Parker Grove
Daniels	16 - NW	T9S, R9E, Sec 10	a Methodist cemetery of approximately 200 graves; first known interment: Joseph P. ***Webber*** (d. 1858); ***Blackwell, Brewster, Burke, Covington, Daniel, Dean, Hurley, Kinsey, Leath, Neely, Roebuck, Smith, Stancel, Tucker, Webber*** and ***Wood*** are also common to this cemetery still in use **(2) (12) (15) (19)**
Daniel Slough	131 - SE	T10S, R9E, Sec 22	last burial over 70 years ago; moved to Neal Hill **(3) (15)**
Davenport	74 - NE	T10S, R11E, Sec 3	see Kirks Grove
Davis	113 - NE	T8S, R10E, Sec 8	approximately 120 graves, many unmarked; first known interment: Martha ***Cunningham*** (1833-1872); ***Carmon, Davis, Hartline, Lawless, Lewis, Pruitt*** and ***Slayten*** are common to this active cemetery **(2) (19)**
Davis Chapel	88 - SW	T11S, R9E, Sec 32	Davis Chapel United Methodist Church; approximately 45 graves; first known interment: Albert S. ***Cunningham*** (d. 1954); ***Bradley, Coley, Cunningham, Davis, Denton, Dixon, Estes, Farrar, O'Connor, Peace, Vaughn*** and ***Weisner*** are common to this active cemetery **(12) (15)**
DeMaris-Lawrence	56 - NE	T9S, R10E, Sec 26	see Lawrence
Dixon Chapel	20 - NE	T8S, R10E, Sec 33	Dixon Chapel Methodist Church; also known as Bones Chapel Church; site of early Presbyterian camp meeting ground; approximately 95 graves; first known interment: Armelda S. ***Dickson*** (1824-1857); ***Borum***, ***Bramlett, Bullen, Burk, Dickson, Erwin, Grogan, Gordon, Goodman, Kennedy, McReynolds, Moseley, Parker, Sparks, Thomas*** and ***Webb*** are common to this cemetery still in use **(2) (12) (15) (19)**
Ebenezer Alexis	67 - SE	T10S, R11E, Sec 7	formerly known as Cothran Family Cemetery; approximately 50 graves; first known interment: H. L. W. ***Cothran*** (1835-1860); ***Arnold, Estes, Phillips*** and ***Young*** are common to this cemetery still in use **(2)**

Cemetery	Locale	Location	Church Affiliation and Remarks
Ellisville	125 - SE	T11S, R10E, Sec 21	see Republican; Ellisville Church
Fairview	41 - SW	T10S, R9E, Sec 18	Fairview Methodist Church; approximately 275 graves, many without dates; first known interment: James I. ***Phariss*** (1830-1880); ***Adrian, Daniel, Davis, Griffin, Griffith, Harris, Hinson, James, King, Lee, Long, Lowe, McGhee, Phariss, Roberts, Stanley*** and ***Williams*** are common to this cemetery still in use **(2) (12)**
Faith	120 - NE	T8s, R10E, Sec 22	Faith Missionary Baptist Church; approximately 30 graves; first known interment: James Clyde ***Slayton*** (1904-1978); ***Chamblee, Elliott, Graves, Hunter, Jones, Mitchell, Oudomrath, Slayton, Verdon*** and ***Wilbanks*** are found in this cemetery still in use **(15) (19)**
Farmer	108 - SE	T12S, R10E, Sec 21	1 marked grave remains in this small family cemetery; Willie B. ***Farmer*** (1881-1882); field now in cultivation **(15)**
Farmers Hill	84 - SW	T10S, R9E, Sec 32	see Parker Grove
Fife	68 - SE	T10S, R11E, Sec 19	approximately 80 graves; first known interment: Alma ***Stubbs*** (1889-1907); ***Ammons, Andrews, Douglas, Fife, Harp, Jones, McKinney, Perry, Price, Starr, Stubbs*** and ***Tiller*** are common to this active cemetery **(15)**
Flint Hill	115 - NE	T8S, R10E, Sec 36	a Baptist cemetery; approximately 60 marked and 75 unmarked graves; first known interment: Leaxie ***Stalling*** (1901-1915); ***Anthony, Blalock, Conwell, Donerson, Lawrence*** and ***Mostella*** are common to this cemtery; it is known that slaves are buried here **(15)**
Forrest Hill	23 - NE	T8S, R10E, Sec 25	Forrest Hill Presbyterian Church (inactive); also known as Oak Hill Church; approximately 300 graves; first known interment: Aneline ***Griffitts*** (1813-1847) or Cyrus A. ***McCullough*** (1816-1847); ***Browder, Cannon, Cunningham, Henderson, High, Hudson, James, McCullough, Miller, Mobbs, Overton, Russell, Sims, Stallings, Story, Tucker, Ward*** and ***Witherspoon*** are common to this cemetery still in use **(2) (12)**
Forney	100 - SE	T11S, R11E, Sec 15	see Bethel
Friendship	70 - SE	T10S, R11E, Sec 29	Friendship Baptist Church, constituted in 1836; over 375 graves; first known interment: William ***Hickman*** (d. 1842); ***Aiken, Arnold, Ashley, Bolinger, Chandler, Crider, Crowe, Davis, Graham, Lewis, Matthews, McCarley, Moon, Neyman, Pitts*** and ***Whorton*** are common to this active cemetery **(2) (5) (12) (19)**
Fugatt	2 - NE	T7S, R10E, Sec 2	also known as Oak Grove Methodist or Lizard Lope Cemetery; approximately 15 graves; first known interment: Sallie ***Kinsey*** (b. & d. 1902); last known interment: infant daughter ***Kinsey*** (b. & d. 1937); ***Bowman, Fugatt, King*** and ***Maynard*** are common to this cemetery **(15) (19)**
Garrett	44 - SW	T10S, R9E, Sec 28	approximately 100 graves; first known interment: Sarah ***Walden*** (1783-1854); ***Cardon, Garrett, Hale, McConnell, McSpadden, Sparks*** and ***Walden*** are common to this cemetery still in use **(2) (12) (19)**
Gibson	80 - SW	T11S, R8E, Sec 13	not used in the last 50 years **(3)**
Gnatville	106 - SW	T12S, R9E, Sec 15	across the road from Pisgah Baptist Church; approximately 475 marked and 175 unmarked graves; first known interment: Jehu ***Hanks*** (1823-1837); ***Allen, Ballew, Bartlett, Cobb, Gardner, Garmony, Gilley, Parker, Prater, Rainey, Reynolds, Vaughn*** and ***Wallace*** are common to this cemetery still in use **(2) (16)**
Goshen	107 - SE	T12S, R10E, Sec 30	also known as Lively Cemetery as part of this cemetery is in Calhoun County; over 800 graves; first known interment: Willis ***Geer*** (1810-1851) or Joab ***Newton*** (1833-1851); ***Acker, Adderhold, Allen, Allsup, Anderson, Anthony, Arnett, Bass, Bennett, Boles, Brown, Cain, Coursey, Craig, Davis, Freeman, Glover, Ledbetter, Little, Ray*** and ***Stewart*** are common to this cemetery still in use **(12) (15) (19)**
Graveyard Hill	129 - NW	T9S, R9E, Sec 34	approximately 100 graves; the cemetery was started during the Civil War and has remained unused for at least 80 years **(3)**
Hardeman	71 - NE	T9S, R11E, Sec 21	approximately 375 graves; first known interment: infant ***Thomas*** (1878-1879); ***Adams, Barnes, Bell, Bouchillon, Camp, Chandler, Comer, Duncan, Gaylor, Giles, Guyton, Hanks, Hardin, Hardman, Loveless, Ozment, Roe, Smith*** and ***Williams*** are common to this cemetery still in use **(9) (19)**
Harris	116 - NW	T9S, R10E, Sec 19	approximately 100 graves; first known interment: Mary J. ***Coker*** (1825-1869); ***Appleton, Chisolm, Clifton, Coker, Crisler, Flemister, Edwards, Jennings, Johnson, Lay, McCrickard, McElrath, Mitchell, Money, New, Pope, Sprouse, Steel, Tate*** and ***Wood*** are also common to this cemetery still in use **(2) (12) (19)**
Hebron	93 - SE	T11S, R10E, Sec 2	Hebron Methodist Church; over 1,400 graves; first known interment: Mary A. ***Jordan*** (1846-1866); ***Acker, Almond, Anderson, Ashley, Ashmore, Baker, Bobo, Bomar, Brown, Cothran, Fuqua, Green, Harris, Hawkins, Howell, Hunt, Jordan, Kines, Lambert, Morrison, Payne, Pledger, Pridgen, Reid, Snead, Smith, Tallent, Tucker, Williams*** and ***Wright*** are common to this cemetery still in use **(2) (12) (19)**
Henderson-Hill	9 - NE	T7S, R10E, Sec 33	20 marked and several unmarked graves; first known interment: Daniel W. ***Faulkner*** (1854-1855); ***Banik, Clayton, Cunningham, Davis, Henderson, Hill*** and ***Neill*** are common to this active cemetery **(2) (19)**
Hopewell	34 - NE	T8S, R11E, Sec 30	
Hopewell	122 - NW	T10S, R9E, Sec 6	Hopewell Advent Cemetery; first known interment: D. B. ***Waldrop*** (1847-1925); ***Adams, Brown, Chesnut, Hawthorne, Johnson, Mackey, Peace, Shew*** and ***Wester*** are common to this cemetery still in use **(12) (19)**
Hopewell	99 - SE	T11S, R11E, Sec 3	see McCord
Howell	65 - SE	T10S, R10E, Sec 11	Howell Cross Road Cemetery; approximately 100 graves; first known interment: Willie ***Foster*** (b. & d. 1870); ***Adams, Chambers, Harkness, Mitchell, Price, Reese*** and ***Tiller*** are common to this active cemetery **(15)**
Howell	69 - SE	T10S, R11E, Sec 17	over 675 graves; first known interment: infant son of Tully and S. ***Phillips*** (d. 1829); ***Anderson, Ashley, Barnes, Black, Bowman, Chapman, Coheley, Compton, Cothran, Downey, Ford, Foster, Garner, Gash, Gilmore, Godfrey, Gossett, Hall, McHugh, McKnight, Middlebrook, Pearce, Pennington, Phillips, Price, Pruett, Rinehart, Tillery, Vandiver*** and ***Wilson*** are common to this cemetery still in use **(2) (12) (15)**
Hunts Chapel	31 - NW	T9S, R8E, Sec 29	also known as Black Oak or Mount Carmel Cemetery; Brocks Chapel or Hunts Chapel; approximately 140 graves; first known interment: infant ***Barkley*** (d. 1896); ***Anderson, Bachelor, Beard, Carver,*** **Davis,** ***Everette, Goza, McElroy, Mullens, Reagan*** and ***Sarratt*** are common to this cemetery still in use **(12)**
Jamestown	8 - NE	T7S, R10E, Sec 27	also known as Moseley Cemetery; approximately 375 graves; first known interment: F. A. ***Mosley*** (1864-1865); ***Ashworth, Bankson, Bullard, Canada, Copeland, Coxwell, Crowe, Crye, Hampton, Hartline, McCoy, Moseley, Roberts, Sharp*** and ***Tracy*** are common to this cemetery which is still in use **(12) (15)**
Jennings Chapel	94 - SE	T11S, R11E, Sec 8	Jennings Chapel Church; approximately 60 graves; first known interment: James Bates Jennings (1916-1918); ***Ashmore, Astin, Cox, Henson, Jennings, Kiser, Morris, Rosser, Smith, Tidwell,*** and ***Worley*** are common to this cemetery which is still in use **(15) (19)**
Kirks Grove	74 - NE	T10S, R11E, Sec 3	also known as Davenport Cemetery; approximately 40 graves; first known interment: James H. ***Raburn*** (d. 1840 at 14 years); ***Baugh, Cook, Davenport, Kirkpatrick*** and ***Sullivan*** are common to this cemetery **(12)**
Lambert	59 - SE	T10S, R10E, Sec 27	the graves of Laura Anne Lewis ***Duke*** (1860-1891) and Martha Rhoda L'Decia Lambert ***Howell*** (1862-1891) are known to be found here **(19)**
Laney	92 - SE	T10S, R10E, Sec 31	approximately 60 graves; first known interment: Ethel ***Morgan*** (1885-1886); G. J. ***Edgens*** (1835-1890), said to have fired the first shot at Fort Sumter, is buried here; ***Barron, Blackmon, Chapman, Doeg, Giles, Grimes, Kirkpatrick, Laney, Lewis, Neal*** and ***Spriggs*** are common to this active cemetery **(2) (12) (19)**
Langston	75 - SE	T10S, R11E, Sec 11	6 graves: 5 ***Langston***, 1 ***Morris***; first known interment: Maggie Bell ***Langston*** (1876-1880); last known interment: Alma A. ***Langston*** (1897-1911) **(3)**
Lawrence	56 - NE	T9S, R10E, Sec 24	approximately 500 graves; first known interment: Penelope Josephine ***Lawrence*** (1843-1844); ***Abernathy, Bishop, Black, Brown, Coats ,Edwards, Hammett, Hardin, Hawkins, Horton, McCleskey, McDaniel, Millican, Mobbs, Preskitt, Rickett, Skene*** and ***Watters*** are common to this active cemetery **(19)**
Lawrence	49 - SE	T10S, R9E, Sec 24	see Piney Grove
Leath	137 - NE	T8S, R10E, Sec 5	Josiah Leath Family Cemetery; 36 graves; first known interment: Cooper ***Leath*** (d. 1840's); last known interment: James Cyrus ***Little*** (d. 1987); ***Brown, Cantaberry, Duff, Henderson, Hill, Little, Pickering, Scoggins*** and ***Woolf*** are common to this cemetery **(15)**
Lebanon	97 - SE	T12S, R10E, Sec 11	Lebanon Campground Methodist Church; over 300 graves; first known interment: J. A. ***Westbrook*** (1838-1841); ***Black, Holbrook, Ivey, Maddox, Minton, Naugher, Norton, Sanford, Smith, Sparks, Weems, Vanderford, Vandiver, Westbrook*** and ***Williams*** are common to this cemetery still in use **(2) (12) (19) (20)**

Cemetery	Locale	Location	Church Affiliation and Remarks
Lebanon	105 - SW	T12S, R9E, Sec 18	Lebanon Church of Christ; approximately 50 graves; first known interment: Florence ***Crane*** (1879-1944); ***Anderson, Brock, Chapman, Crane, Dowdy, Messer, Murphy, Pence, Pruitt*** and ***White*** are common to this active cemetery **(2) (12) (19)**
Lively	107 - SE	T12S, R10E, Sec 30	see Goshen
Lizard Lope	2 - NE	T7S, R10E, Sec 2	see Fugatt
Mackey	35 - SW	T10S, R8E, Sec 10	10 graves; first known interment: Cleveland H. ***Mackey*** (1884-1885); last known interment: Mattie ***Mackey*** (1886-1970) **(12) (19)**
Matthews	130 - SW	T11S, R8E, Sec 3	also known as Sheppard Cemetery; 29 graves; first known interment: M. T. ***Matthews*** (d. 1847); last known interment: Mattie Matthews ***Hale*** (1873-1958); ***Cobb, Espy, Hale, Martin, Matthews, Sheppard*** and ***Thornton*** are common to this cemetery **(15) (19)**
McCord	99 - SE	T11S, R11E, Sec 3	Hopewell Congregational Church, organized in 1914; 12 graves; first known interment: Isabell ***Kerr*** (1791-1871); last known interment: Mary E. ***McCord*** (1867-1943); ***Choron, Kerr, McCord,*** and ***Walker*** are common to this cemetery **(3) (5) (15) (19)**
McCoy	57 - NE	T9S, R10E, Sec 24	
McGhee	40 - SW	T10S, R9E, Sec 18	14 graves; one large stone that reads "***McGhee***" along with 14 smaller stones bearing first names **(2)**
Mill Creek	28 - NE	T8S, R11E, Sec 32	Mill Creek Missionary Baptist Church; approximately 380 graves; first known interment: Martha D. White ***Golightly*** (1814-1853); ***Battles, Clowdis, DeBerry, Fuller, Golightly, Henderson, Johnson, Kelley, Medlock, Miller, Morrison, Smith, Story*** and ***Wilson*** are common to this cemetery still in use **(2) (3) (12) (19)**
Morrison	82 - SW	T11S, R9E, Sec 7	the graves of Billy S. ***Morrison*** (1925-1979), Doris Annette ***Morrison*** (1939-1989), Irene R. ***Morrison*** (no dates), Sheila Jean ***Morrison*** (b. & d. 1956) and Virgil ***Morrison*** (d. 1954) **(3) (19)**
Moseley	8 - NE	T7S, R10E, Sec 27	see Jamestown
Mount Bethel	27 - NE	T8S, R11E, Sec 6	Mount Bethel Missionary Baptist Church; approximately 700 graves; first known interment: Ebeneser ***Leath*** (1854-1868); ***Bagley, Bailey, Fitzpatrick, Hurley, King, Leath, Little, Loveless, Pickle, Pledger, Powell, Rinehart, Shamblin, Shearer, Tallent, Toles*** and ***Wilder*** are common to this active cemetery **(2) (12) (19)**
Mount Calvary	134 - NE	T6S, R11E, Sec 30	Mount Calvary Church; 14 graves; first known interment: P.R. ***Ellison*** (1817-1886); ***Deering, Duncan, Jefferes, Martin, Morrow, Pledger*** and ***Shaver*** are common to this active cemetery **(19)**
Mount Carmel	31 - NW	T9S, R8E, Sec 29	see Hunts Chapel
Mount Lookout	32 - NW	T9S, R8E, Sec 22	approximately 140 graves; first known interment: K. A. ***Copeland*** (1839-1870); ***Barkley, Beck, Cole, Copeland, Henderson, Mackey, Rowan*** and ***Sims*** are common to this cemetery still in use **(12)**
Mount Olive	85 - SW	T11S, R9E, Sec 4	Mount Olive Baptist Church; approximately 75 graves; first known interment: Cynthia J. ***Eubanks*** (1880-1881); ***Barker, Bradley, Bryan, Cantrell, Chandler, Davis, DeBerry, Eubanks, Hendrix, King, McKelvey, Morrison, Thornburgh, Turner*** and ***Whitton*** are common to this cemetery still in use **(12) (15) (19)**
Mount Olive	90 - SW	T11S, R9E, Sec 28	Mount Olive First Congregational Methodist Church; approximately 100 graves; first known interment: John H. ***Eubanks***, Jr. (d.1882); ***Chandler, Deberry, Farrar, Gossett, Jordan, King, McKelvey, Morrison*** and ***Tommie*** are common to this active cemetery **(19)**
Mount Pleasant	110 - SE	T12S, R11E, Sec 19	Mount Pleasant Church; approximately 150 graves in an active cemetery **(15)**
Mount Union	1 - NE	T6S, R11E, Sec 19	approximately 60 graves, 30 unmarked; first known interment: R. R. ***Ellison*** (1817-1880); ***Barlett, Deering, Duncan, Jefferes, Magnusson, Pledger, Steele*** and ***Thomas*** are common to this active cemetery **(15) (19)**
Mount Zion	26 - NE	T8S, R10E, Sec 2	Mount Zion Methodist Church; approximately 175 graves; first known interment: George W. ***Rinehart*** (1892-1927); ***Banister, Beason, Bramlett, Burleson, Comer, Elrod, Loyd, McElrath, Presswood, Reynolds, Rhinehart, Speer, Strawn*** and ***Teaggue*** are common to this cemetery still in use **(2) (12) (19)**
Mount Zion	95 - SE	T11S, R10E, Sec 27	Mount Zion Church; approximately 450 graves; first known interment: Thomas L. ***Cameron*** (d. 1862); ***Acker, Camp, Campbell, Conner, Ellis, Firestone, McGatha, Robinson, Rosser, Sanford, Studdard*** and ***Wood*** are common to this cemetery still in use **(2) (12) (17)**
Mountain Springs	91 - SE	T11S, R10E, Sec 31	Mountain Springs Methodist Church; approximately 350 graves; first known interment William ***Formby*** (1844-1855) or H. ***Formby*** (1807-1855); ***Bedwell, Brown, Cooley, Floyd, Formby, Hansard, Holt, Law, Morrison, Shaver, Snider, Turner, Williams, Wood*** and ***Young*** are common to this cemetery still in use **(2) (12) (19)**
Neal Hill	48 - SW	T10S, R9E, Sec 26	approximately 230 graves; first known interment: infant daughter of Dr. and Mrs. W. H. ***Powell*** (d.1923); ***Baker, Black, Blair, Farrow, Grimes, Hale, Howell, Johnson, Jordan, Madden, Norton, Payne, Pollard, Reed, Scroggin, Snead, Steed, Vines*** and ***Watson*** are common to this cemetery still in use **(2) (12) (19)**
Needmore	25 - NE	T8S, R10E, Sec 15	see Union Hill
Newberry	61 - SE	T10S, R10E, Sec 26	over 125 graves; ***Ackers, Cothran, Jordan, Newberry*** and ***Wilkie*** are common to this active cemetery **(15)**
New Bethel	29 - NW	T9S, R8E, Sec 19	New Bethel Baptist Church; approximately 150 graves; first known interment: Martha Ellen ***Cole*** (1871-1914); ***Bowman, Cagle, Cole, Cox, Giles, Hawthorne, Henderson, Meadows, Oliver, Reeves, Robinson, Sayre, Shelton, Sterling, Tolbert, Walters*** and ***Wright*** are common to this cemetery still in use **(12) (15) (19)**
New Bethel	79 - SW	T11S, R8E, Sec 22	New Bethel United Methodist Church; approximately 350 graves; first known interment: Paris ***Adams*** (1825-1902); ***Adams, Barrington, Blackburn, Bournigh, Burks, Chambers, Cowser, Cox, Foster, Freeman, Glover, Johnson, Kennon, Vickers*** and ***Woody*** are common to this cemetery still in use **(15) (19)**
New Nazareth	98 - SE	T11S, R11E, Sec 3	New Nazareth Baptist Church; approximately 50 graves; first known interment: Elizabeth ***Robinson*** (d. 1974); ***Allred, Babb, Crider, Green, Haggard, Kerr, Kleist, Lambert, Maddox, Prater, Richardson, Richerson, Robinson, Russell, Stancil, Studdards*** and ***Whorton*** are common to this cemetery still in use **(15) (19)**
Noah	60 - SE	T10S, R10E, Sec 26	Noah Baptist Church, organized in 1941; approximately 100 marked and several unmarked graves; first known interment: Vesta ***Steed*** (1901-1954); ***Acker, Anthony, Armstrong, Brannon, Chandler, Ferguson, Jolly, Kilgore, New, Peek, Stallings, Strickland*** and ***Whorton*** are common to this active cemetery **(5) (15) (19)**
Oak Bowery	24 - NE	T8S, R11E, Sec 31	Oak Bowery Methodist Church; approximately 150 graves; first known interment: Thomas ***Bell*** (1860-1862) or John W. ***Bell*** (1859-1862); ***Bell, Griffitts, Henderson, Love, Mathis, McDonald, Morrison, Ozment, Parks, Pilgrims, Ringer, Waid, Westbrook*** and ***Wilder*** are common to this cemetery still in use **(2) (12) (15) (19)**
Oak Grove	2 - NE	T7S, R10E, Sec 2	see Fugatt
Oak Hill	23 - NE	T8S, R10E, Sec 25	see Forest Hill
Old Nazareth	76 - SE	T10S, R11E, Sec 34	Old Nazareth Baptist Church, organized in 1860; approximately 150 graves; first known interment: Tish ***Russell*** (1831-1883); ***Agan, Bowman, Carroll, Conaway, Doegg, Ferguson, Hendon, Kerr, Lambert, McCord, Rogers, Russell, Tilley*** and ***Witcher*** are common to this cemetery still in use **(2) (12) (15) (19)**
Parker Grove	84 - SW	T10S, R9E, Sec 32	also known as Farmers Hill or Covington Cemetery; approximately 150 graves; first known interment: L. Berry ***Stephens*** (d. 1845); ***Cantrell, Covington, Foster, Freeman, Graham, Hamilton, Haney, Helms, Hoge, House, Leak, Savage, Stephens*** and ***Wood*** are common to this cemetery still in use **(2) (12) (15) (19)**
Piney Grove	49 - SE	T10S, R9E, Sec 24	Piney Grove Baptist Church; also known as Lawrence Cemetery; approximately 300 graves; first known interment: Pheroby ***Hinton*** (1815-1874); ***Archer, Bolton, Chandler, Downey, Ferguson, Grace, Grimes, Hardy, Keener, Loveless, Reed, Steed*** and ***Steel*** are common to this cemetery still in use **(12) (15)**
Pisgah	127 - SW	T12S, R9E, Sec 15	Pisgah Baptist Church; approximately 150 graves; first known interment: William H. ***Garmany*** (1853-1859); ***Cobb, Coley, Estes, Garmany, Gilley, Hendon, Parker, Rainey, Vaughan*** and ***Wallace*** are common to this cemetery still in use **(12) (15)**
Pleasant Gap	111 - SE	T12S, R11E, Sec 18	approximately 380 graves, many unmarked; first known interment: Seborn ***Palmer*** (1809-1845); ***Angel, Baker, Billingsley, Braswell, Brown, Burns, Burton, Camp, Carter, Casey, Davis, Gipson, Goss, Hanks, Howell, Minton, Norton, Roberts*** and ***Webb*** are common to this cemetery still in use **(2) (12) (13) (19)**
Pleasant Hill	13 - NW	T9S, R8E, Sec 13	Pleasant Hill Baptist Church; approximately 25 graves; first known interment: Annie E. ***Jones*** (1875-1953); ***Battles, Dutton, Jones, Robertson, Smith*** and ***Whitlock*** are common to this active cemetery **(12) (15) (19)**

Cemetery	Locale	Location	Church Affiliation and Remarks
Pleasant Hill	17 - NW	T8S, R9E, Sec 24	Pleasant Hill Church; approximately 310 graves, some unmarked; first known interment: Clementine A. ***Griffitts*** (1824-1841); ***Barker, Browder, Conaway, Drake, Jackson, Johnson, Kennedy, Leath, Lewis, Miller, Nelson, Partlow, Stone, Taff*** and ***Tumlin*** are common to this cemetery still in use **(2) (12) (19)**
Pleasant Valley	30 - NW	T9S, R8E, Sec 31	Pleasant Valley Baptist Church; approximately 300 graves; first known interment: Mary J. ***Carver*** (1844-1883); ***Adams, Bobo, Brock, Carver, Cathey, Day, Dutton, Dantzler, Everette, Green, Harding, Higginbotham, Hollis, Johnson, Nance, Oliver, Sims*** and ***Smith*** are common to this cemetery still in use **(2) (12) (19)**
Pleasant Valley	121 - NW	T9S, R8E, Sec 31	across the street from Pleasant Valley Church; approximately 50 graves; first known interment: Josiah ***Brock*** (1806-1898); this cemetery is still in use **(2)**
Pratt	42 - SW	T10S, R9E, Sec 20	12 graves; first known interment: Harriet Lucinda ***Allen*** (d.1846); last known interment: Martha Freeman ***Pratt*** (1834-1925); the cemetery includes the grave of John ***Pratt*** (1831-1905), said to be the inventor of the typewriter ; ***Allen, Cabot, McBee, Miller*** and ***Pratt*** are known to be found in this active cemetery **(3) (19)**
Pratts	139 - SW	T10S, R9E, Sec 20	approximately 25 graves; first known interment: Caharlie ***McCluney*** (1878-1915); ***Sanders*** and ***Smith*** are common to this active cemetery **(19)**
Providence	38 - SW	T10S, R8E, Sec 27	Providence Missionary Baptist Church; approximately 150 graves, many unmarked; ***Allen, Cowser, Davis, Dupree***, ***Hale, Henderson, Horton, Kyle, Landrom*** and ***Talley*** are common to this cemetery **(15) (19)**
Providence	87 - SW	T11S, R9E, Sec 12	Providence Baptist Church; approximately 350 graves; first known interment: Martha F. ***Jordan*** (d. 1853); ***Abernathy, Anthony, Bedwell, Blair, Brown, Colley, Graham, Grimes, Jordan, Moon, Newberry, Ragan, Smith, Snider, Sowell, Stepps, Stinson*** and ***Tidwell*** are common to this cemetery still in use **(12) (15) (19)**
Providence	101 - SE	T11S, R11E, Sec 13	Providence Baptist Church; approximately 700 graves; first known interment: Mary Catherine ***Matthews*** (b. & d. 1847); ***Abernathy, Baldwin, Dempsey, Estes, Gann, Garrett, Highfield, Holcomb, Ingram, Kerr, Lumpkin, Matthews, Patty, Scott, Simmons, Terry, Tucker*** and ***Whorton*** are common to this active cemetery **(2) (12)**
Randle	22 - NE	T9S, R10E, Sec 9	also spelled Randall; also known as Reynolds Cemetery; approximately 325 graves; first known interment: Edward ***Turner*** (1787-1836); ***Bishop, Brandon,*** Brewster, ***Chesnut, Cleveland, Henderson, McWhorter, Randall, Rattray, Russell, Smyer, Stevens*** and ***Van Pelt*** are common to this active cemetery **(2) (12) (19)**
Republican	125 - SE	T11S, R10E, Sec 21	Republican Baptist Church, also known as Ellisville; first known interment: Jim ***Kirk*** (1830-1905); last known interment: Ruby K. ***Hendrix*** (1911-1987); ***Crowser, Garrett, Gibson, Hendix*** and ***Kirk*** are common here **(19)**
Reynolds	22 - NE	T9S, R10E, Sec 9	see Randle
Saint Marks	63 - SE	T10S, R10E, Sec 14	Saint Marks Methodist Church; also known as Stubbs Cemetery; 16 graves; first known interment: Osie J. ***Stubbs*** (d. 1965); ***Black, Fife, Harp, Price, Starr*** and ***Stubbs*** are common to this cemetery **(15)**
Salem	72 - NE	T9S, R11E, Sec 22	Salem Methodist Church; approximately 150 graves; first known interment: Harper ***Wright*** (1849-1852); ***Abernathy, Angle, Bain, Bouchillon, Brannon, Comer, Dial, Early, Hall, Jackson, Kerr, Loveless, McCool, Medlock, Ozment, Perkins*** and ***Wright*** are common to this cemetery still in use **(12) (15) (19)**
Salem	103 - SE	T12S, R11E, Sec 11	Salem Baptist Church; approximately 360 graves; first known interment: Columbus ***Frost*** (1845-1873); ***Adams, Billingsley, Brazier, Brown, Bush, Chandler, Clonts, Dollar, Freeman, Frost, Garmon, Gibson, Hudgins, Love, Prince, Slaughter, Smith*** and ***Woods*** are common to this cemetery still in use **(1) (12) (19)**
Sand Rock	33 - NW	T9S, R8E, Sec 14	Sand Rock United Methodist Church, founded 1830; approximately 500 graves; first known interment: Levin ***Clifton*** (1768-1852); ***Bartlett, Beck, Bishop, Crisler, Cumby, Haney, Helms, Mayne, Odom, Pearson, Pruitt, Rowan, Stimpson, Tidwell, Tippins*** and ***Yarbrough*** are common to this cemetery still in use **(3) (19)**
Sand Valley	50 - SW	T10S, R9E, Sec 11	Sand Valley Baptist Church, organized in 1875; approximately 300 graves; first known interment: M. F. ***Cumby*** (1842-1865); ***Agan, Beard, Bishop, Brewster, Cothran, Cunningham, Hooper, Keasler, Lambert, Prater, Shearl, Smith, Weaver, Wester*** and ***Westmoreland*** are common to this cemetery still in use **(12) (19)**
Sardis Hill	89 - SW	T11S, R9E, Sec 32	Sardis Hill Missionary Baptist Church; approximately 20 marked and 6 unmarked graves; first known interment: E. J. Gurley ***Wester*** (1841-1913) ***Brown, Carroll, Cobb, Denton, Eubanks, Germany, Jones, Langley, Miller***, ***Safford*** and ***Wester*** are also found here **(4) (12) (19)**
Second	24 - NE	T8S, R11E, Sec 31	Second Church; see Oak Bowery
Sewell	43 - SW	T10S, R9E, Sec 29	on John Asberry Sewell Farm; 12 marked and 6 unmarked graves; first known interment: Jane Victoria Sewell ***Robinson*** (1860-1881); this cemetery used by the ***Sewell*** and ***Trippe*** families **(15)**
Shady Grove	37 - SW	T10S, R8E, Sec 27	Shady Grove Baptist Church; approximately 350 graves; first known interment: John ***Higgins*** (1817-1861); ***Archer, Awbrey, Bates, Battles, Bramlett, Brown, Byram, Davis, Evans, Higgins, Knighten, Lowe, Morgan, Satterfield, Sewell, Sheppard*** and ***Thornton*** are common to this cemetery still in use **(2) (12) (19)**
Sheepskin	96 - SE	T11S, R10E, Sec 26	also known as Smith Cemetery; approximately 25 graves; first known interment: Josephine ***Smith*** (b. & d. 1858); last known interment: Rebecca Moon ***Smith*** (1866-1944) ***Floyd, Givens, Green, Logan, Norton, Ragan, Smith, Weems*** and ***Williams*** are also found here **(2) (12) (19)**
Sheppard	130 - SW	T11S, R8E, Sec 3	see Matthews
Shiloh	39 - SW	T10S, R8E, Sec 25	Shiloh Baptist Church; also known as Shiloh-Bothwell Cemetery; approximately 200 graves, 22 unmarked; first known interment: Vadine ***Thornton*** (1881-1882); ***Adrian, Bishop, Coker, Davis, Hannah, Higgins, Pollard, Ragan, Rutledge, Sewell, Smith*** and ***Strawn*** are common to this cemetery still in use **(12) (15) (19)**
Smith	96 - SE	T11S, R10E, Sec 26	see Sheepskin
Smith	7 - NE	T7S, R10 Sec 27	Smith Community Cemetery; approximately 50 marked and 125 unmarked graves; first known interment: Eliza E. ***Leavell*** (1814-1874); ***Bowman, Burgess, Canada, Jackson, Jones, Leavel, Miller, Myrick, Smith, Thomas, Thornberry*** and ***Tucker*** are common to this cemetery still in use **(3) (15) (19)**
Smith Chapel	78 - SW	T11S, R8E, Sec 2	Smith Chapel Church; approximately 140 graves; first known interment: Elisha ***Landrum*** (1801-1850); ***Awbrey, Bates, Carroll, Chisolm, Daniel, East, Hass, Helms, Hicks, Landrum, Lasseter, Lee, Lowe, Malone, Matthews, Pollard, Smith*** and ***Weems*** are common to this cemetery still in use **(2) (12) (19)**
Starling	14 - NW	T9S, R9E, Sec 9	10 marked graves; first known interment: John ***Starling*** (1803-1864); last known interment: Mack Dow ***Starling*** (1865-1932); ***Bramlet, Edge, Grand*** and ***Johnson*** are also found here **(15) (19)**
Stidime-Thomas	126 - SE	T11S, R11E, Sec 32	near Rock Run Church; approximately 20 graves; a black cemetery that has been abandoned; 2 known interments: Jim ***Stidime*** and Percy ***Thomas*** **(15)**
Stinson	45 - SW	T10S, R9E, Sec 27	John Stinson Cemetery; 6 graves; known interments: Barbara H. ***Stinson*** (1829-1895); William ***Stinson*** (1827-1900), Mary A. ***Stinson*** (1827-1902), Claud ***Stinson*** (1913-1916) and Civil War soldier Ambrose F. ***Downey*** (1840-1894) **(2) (15) (19)**
Stinson	83 - SW	T10S, R9E, Sec 31	Solomon Griffin Stinson Cemetery; 5 graves; 1 known interment: Electra ***Stinson***; last known interment in 1928 **(3) (15)**
Story	19 - NE	T9S, R10E, Sec 8	6 marked graves: 2 ***Story*** and 4 ***Webb***; first known interment: Joseph T. ***Webb*** (1848-1850); last known interment: William. M. ***Story*** (1860-1933); members of the ***Grogan*** family are found in unmarked graves **(2)**
Stubbs	63 - SE	T10S, R10E, Sec 14	see Saint Marks
Tates Chapel	54 - SW	T10S, R9E, Sec 9	Tates Chapel Baptist Church; approximately 200 graves; first known interment: Rhoba ***Ewing*** (1805-1886); ***Bagley, Barnes, Bishop, Davis, Edge, Edwards, Ewing, Goss, Haggard, Johnson, McElrath, Oneal, Ragan, Reed, Tidmore, Williams*** and ***Woodall*** are common to this cemetery still in use **(2) (12) (15) (19)**
Taylors Chapel	104 - SW	T12S, R9E, Sec 18	Taylors Chapel; approximately 300 graves; first known interment: Mary Narsis ***West*** (1864-1866) or Amandy ***West*** (1834-1866); ***Allen, Anderson, Beard, Box, Camp, Collins, Collett, Cunningham, Davis, Estes, Garmony, Harris, King, Shaw, Smith*** and ***West*** are common to this cemetery still in use **(2) (12) (19)**
Tuckers Chapel	12 - NW	T9S, R9E, Sec 5	Tuckers Chapel Methodist Church; approximately 150 graves; first known interment: Daisy ***Hawkins*** (b. & d. 1885); ***Brown, Butler, Campbell, Chestnut, Cochran, Conkle, Hawkins, Hufstetler, King, Lane, Pace, Richardson, Sims, Smith, Sparks, Tucker*** and ***Watkins*** are common to this cemetery still in use **(12) (19)**
Union	53 - NW	T9S, R9E, Sec 28	Union Methodist Church; approximately 380 graves; first known interment: Martha R. ***Manley*** (1856-1891); ***Abernathy, Ashworth, Baker, Battles, Bishop, Brown, Edge, Findley, Fleming, Fletcher, Hendrix, Holman, Porter, Stout, Vaughn, Webster*** and ***Wood*** are common to this cemetery still in use **(3) (15) (19)**

Cemetery	Locale	Location	Church Affiliation and Remarks
Union Grove	102 - SE	T12S, R11E, Sec 5	Union Grove Methodist Church, founded in 1845; approximately 750 graves; first known interment: Bertie ***Alloways*** (1874-1879) or Joseph ***Braswell*** (1878-1879); ***Abernathy, Baker, Bishop, Braswell, Brown, Coleman, Gilmer, Gowen, Hinton, Holloway, Jennings, Johnson, Lockridge, Mitchell, Morgan, Norton, Pope, Quick, Strickland, Tolbert*** and ***Trotter*** are common to this cemetery still in use **(2) (5) (12) (19)**
Union Hill	25 - NE	T8S, R10E, Sec 15	also known as Needmore Cemetery; Union Hill Methodist Church; approximately 400 graves, 45 unmarked; first known interment: Ester A. ***Maples*** (1883-1884); ***Atkins, Bagley, Barnes, Barrett, Bowman, Bray, Butler, Campbell, Crane, Dawson, Gamble, Gardner, Henderson, Hester, Laney, Maples, Mitchell, Parker, Ray, Sparks, Speer, Thomas*** and ***Watson*** are common to this cemetery still in use **(12) (15) (19)**
Unity	18 - NE	T9S, R10E, Sec 6	Unity Missionary Baptist Church, established in 1835; approximately 875 graves; first known interment: Civil War veteran, Jesse ***Webb*** (1818-1865); ***Bankson, Brewster, Bullard, Elders, Hopkins, Hudgins, Hurley, Messer, Parker, Sanford, Sharp, Tucker, Webb*** and ***Woodall*** are common to this active cemetery **(2) (19)**
Ware	58 - SE	T10S, R10E, Sec 28	approximately 25 unmarked graves in the woods; last known interment over 75 years ago **(3)**
Waterhouse	73 - NE	T9S, R11E, Sec 33	a black cemetery of approximately 75 marked and several unmarked graves; first known interment: Pengy ***Smith*** (d. 1905); ***Chamber, Crawford, Dozier, Fielder, Gray, Griffin, Leroy, McClellan, McElroy, Palmer, Perkins, Philpots, Smith, Stock, Whatley*** and ***Wright*** are common to this cemetery **(3) (15)**
Weaver	81 - SW	T11S, R9E, Sec 7	approximately 50 graves; first known interment: Syble Irene ***Weaver*** (d. 1826); ***Alford, Beeam, McGatha, Pegg, Rowe, Vaughn, Watson*** and ***Weaver*** are common to this cemetery still in use **(4) (12) (15) (19)**
Weiss Lake Memorial	136 - NE	T9S, R10E, Sec 15	established 1993; at least 150 graves; ***Black, McCauley, Pledge, Rider*** and ***Stancell*** are common **(15)**
Welcome Hill	11 - NW	T9S, R9E, Sec 6	Welcome Hill Baptist Cemetery; approximately 130 graves; first known interment: infant ***Lane*** (b. & d. 1900); ***Bailey, Bobo, Lane, Parteet*** and ***Robertson*** are common to this cemetery still in use **(12) (15)**
Yellow Creek	117 - SW	T10S, R8E, Sec 1	Yellow Creek Baptist Church; approximately 260 graves; first known interment: John ***Wilder*** (1799-1847); ***Alexander, Blevins, Bloodworth, Chancellor, Chesnut, Griffin, Hale, Helms, Jacobs, Mackey, McDaniel, Murphy, Reed, St. Clair, Vance, West*** and ***Williams*** are common to this cemetery still in use **(2) (12)**

Cemeteries of Unknown Name

Cemetery	Locale	Location	Church Affiliation and Remarks
Unknown	52 - NW	T9S, R9E, Sec 20	
Unknown	114 - NE	T8S, R11E, Sec31/32	
Unknown	123 - SE	T12S, R10E, Sec 7	
Unknown	128 - SW	T10S, R9E, Sec 31	not used in over 100 years **(3)**
Unknown	135 - SE		

Cemeteries of Uncertain Location

Cemetery	Locale	Location	Church Affiliation and Remarks
Almstead House	not plotted	Cedar Bluff	John ***Burns*** (1904-1937) and Ellis ***Thornburg*** (1818-1898) are known to be found here **(19)**
Ami	not plotted	Chesterfield	9 graves; first known interment: John K. ***Willingham*** (1815-1887); ***Cavin, Day, Griffith, Hammett, Langston, Phillips, Smith, Weaver, Wells, Willingham*** and ***Wofford*** are found in this active cemetery **(19)**
Antioch	not plotted	unknown	an active cemetery **(19)**
Barkley	118 - NW	T9S, R8E, Sec 22	also known as Lookout Cemetery; located on the road between Sand Rock and Brindlee's; approximately 40 graves; first known interment: Janie ***Long*** (d. 1881); ***Barkley, Bates, Beck, Brock, Crawford, Henderson, Long, Meadows, Rowen*** and ***Sims*** are common to this cemetery **(2) (21)**
Barry	132 - NE	T7S, R11E, Sec 7	the only legible stone is that of John ***Barry*** (d. 1844 at 72 years **(3)**
Blackwell	not plotted	on G. Wyatt Webb property, near Hurley	no legible stones **(3)**
Bothwell	not plotted	Pollards Bend	Bothwell United Methodist Church; approximately 40 graves; first known interment: Martha ***Holman*** (1827-1907); ***Hannah*** is a common surname here **(2)**
Callan	not plotted	off AL 35 between Gaylesville and AL 9	9 graves; first known interment: Sarah ***Callan*** (d. 1840); last known interment: Lizzie T. ***Callan*** (1830-1900) **(3)**
Callaway	not plotted	Vigo	the graves of Rebecca ***Callaway*** (1799-1938) and Victoria Ann ***Graham*** (1854-1855) **(14)**
Casey	not plotted	T12S, R10E, Sec 10 on Frog Mountain	5 marked graves, 3 unmarked of the ***Casey*** family dating from Uzellah ***Casey*** (1853-1856) to Matilda ***Casey*** (1814-1907) **(2) (15)**
Clark	not plotted	on property of Lewis Leath, near Broomtown	14 marked and 2 unmarked graves; first known interment: William ***Clark*** (1815-1856); last known interment: H. J. ***Clark*** (1829-1904); ***McCoy*** is also found here **(11) (15)**
Clifton	not plotted	near Dykes Bridge	no legible stones; George ***Clifton*** (1799-1845) and members of the ***Farrow*** and ***Hill*** families are known to be found here; last interment in 1889 (**3) (15)**
Coffman	not plotted	on the property of Wallace Burkhalter, near Hurley	
Cole	not plotted	an island out from Yellow Creek Falls	4 graves, one marked with ***Cole*** **(15)**
Collier Farm	not plotted	T10 S, R9E, Sec 31	2 graves **(15)**
Cook-Carpenter	not plotted	near Kirks Grove	also known as Kirks Grove and Davenport Cemetery; 19 graves; first known interment: James H. ***Raburn*** (d. 1840); last known interment: Edward A. ***Cook*** (1853-1920) or James H. ***Cook*** (1846-1920); ***Davenport, Kirkpatrick*** and ***Wharton*** are also found here **(2) (15)**
Covington	not plotted	on the Collier place in Woods Bend	the grave of Elizabeth ***Covington*** (d. 1851) **(2)**
Dauchdrill	not plotted	T7S, R10E, Sec 28	on County Road 103; the marked grave of Colin Eugene ***Dauchdrill*** (1870-1897) and 3 unmarked graves **(15)**
Davenport	not plotted	Near Kirks Grove	see Cook-Carpenter
Davis	not plotted	Crouchs Mill Road, near Crouch Island	4 marked, 12 unmarked graves; first known interment: Larkin ***Davis*** (1854-1856); last known interment: Martilda ***Davis*** (1854-1872); graves moved to Goshen Methodist Cemetery **(2) (15)**
Elliott	not plotted	near Ladiga	11 graves; first known interment: Francis ***Cross*** (1841-1862); last known interment: Sarah ***McMichael*** (1845-1902); ***Woolf*** and ***Young*** are also found here **(2)**
Elliott	not plotted	Gaylesville	at 154 County Road 563; approximately 20 graves; first known interment: Dr. P. B. ***Elliott*** (1804-1881); ***Davis*** is also found here **(15)**
Espy	not plotted	near Leesburg	9 graves; first known interment: Columbus ***Espy*** (1838-1862); last known interment: Sarah ***Rosseau***, wife of Thomas ***Espy*** (1815-1898) ***Shackleford*** is also found here **(2) (15) (19)**
Faith	not plotted	T10s, R12E, Sec. 26; Near Piedmont	Faith Baptist Church; an active cemetery **(19)**
Fleming	not plotted	4 miles east of Cedar Bluff on AL 9, then .25 miles north	approximately 20 graves; first known interment: Mary F. M. ***Couey*** (1842-1888); ***Fleming, McCoy*** and ***West*** are also found here **(12)**

Cemeteries of Uncertain Location (Continued)

Cemetery	Locale	Location	Church Affiliation and Remarks
Flint Hill	not plotted	north of Fairview Methodist Church in McGhees Bend	also known as Roberts Cemetery; 4 marked and 12 unmarked graves; first known interment: Feddy ***McBroom*** (1852-1855); last known interment: Gilbert H. ***Rush*** (d. 1933); Maraduke ***Roberts*** and Roy ***Johnson*** are known to be found here **(2) (15)**
Golightly	not plotted	T8S, R11E, Sec 33	on County Road 68; 22 graves; only known interment: Christopher ***Golightly*** **(15)**
Gossett	not plotted	unknown	the graves of Marlin Greenie ***Gossett*** (1867-1883), Elizabeth Ann Hennon ***Gossett*** (1841-1892) and Benjamin ***Gossett*** (1831-1903) **(19)**
Grogan	not plotted	near Unity Baptist Church	the grave of James ***Grogan*** (1811-1884), as well as several unmarked graves **(2)**
Graham	not plotted	County Road 33 near Spring Garden	9 graves marked with fieldstones **(17)**
Harton-Livingston	not plotted	near Cedar Bluff	17 graves; first known interment: Amsolum M. ***Harton*** (1822-1867); last known interment: Annie G. ***Harton*** (1821-1907); ***Chansellor, Glazner, Harton*** and ***Livingston*** are common to this cemetery **(3) (15)**
Henderson Bridge	not plotted	Gaylesville	the graves of Mary E. M. ***Bell*** (1840-1842) and Charlotte ***Killian*** (1764-1840) are known to be found here **(19)**
Henson	not plotted	T12S, R11E, Sec 27	see Price
Hill	not plotted	near Blanche	
Hopewell	not plotted	3 miles NE of Gaylesville on AL 68, then 1 mile west	Hopewell Methodist Cemetery; approximately 30 graves; first known interment: William ***Wear*** (1790-1840); last known interment: William Thomas ***Hatch*** (1849-1942); ***Baker, Bell, Comer, Dyke, Elam , Elrod, Harbor, Hatch, Pledger, Wade, Wear*** and ***Weaver*** are common to this cemetery **(3)** ***(19)***
Kirk	not plotted	near Ellisville	the graves of Hudson ***Kirk*** (1798-1858) and Tully R. ***Scroggin*** (1877-1884) **(2)**
Kirk-Daniel	not plotted	near Daniel Slough, 1 mile from Centre	5 graves marked with the names ***Daniel*** and ***Poore***; first known interment: David Chisholm ***Daniel*** (1834-1889); last known interment: David Clay ***Daniel*** (1897-1899) **(2) (15)**
Kirks Grove	not plotted	near Kirks Grove	see Cook-Carpenter
Landmark	not plotted	unknown	Landmark Baptist Church; ***Gossett*** is known be found here **(19)**
Leath	not plotted	near Broomtown, south of Mt. Bethel Church	3-4 graves **(15)**
Liberty Hill	not plotted	T7S, R11E, Sec 33	on County Road 747; Liberty Hill Primitive Baptist Cemetery; approximately 30 graves; Agrippa ***Mosley*** (1788-1845) and Charity Ann Cobb ***Mosley*** are known to be buried here **(15)**
Liberty Hill	not plotted	T7S, R11E, Sec 8	on Hwy. 99; Liberty Hill Presbyterian Cemetery; destroyed by loggers; John ***Berry*** (1771-1844), his wife Elizabeth Watson (d. 1840) and Caty ***Sloan*** are known to be found here **(15)**
Lookout	118 - NW	T9S, R8E, Sec 22	see Barkley
Love	not plotted	T9S, R11E, Sec 6	on Al. Hwy. 68; William Love Family Cemetery; first known interment: infant son of William Duncan and Emily S. ***Love*** (b. & d. 1878); last known interment: Maryetta ***Love*** (1867-1921) **(15)**
Lumsden	not plotted	T10S, R10E, Sec 10	on County Road 31; 14 graves; first known interment: Tommie ***Duke*** (b. & d. 1883); ***Duke, Easterwood, Horsley, Howell, Lambert, Lumsden, Owens*** and ***Winkles*** are common to this cemetery **(15)**
Mackey	not plotted	on old Leesburg-Gadsden Road	the grave of John Jackson ***Mackey*** (1815-1854) **(2)**
McElrath	not plotted	1 mile south of Gaylesville on AL 35	approximately 25 graves; first known interment: Horace M. ***Brown*** (1887-1888); last known interment: Thomas C. ***Brown*** (1892-1952); ***Brandon, Brown, Covington, Hill*** and ***McElrath*** are found here **(2) (12)**
Medlock	not plotted	on Parks farm near Bells Store	on County Road 68 East; no tombstones; ***Drake*** and ***Medlock*** are known to be found here **(2) (15)**
Nichols-Scott	not plotted	.25 mi. west of Forrest-Streight historical marker on AL 9	one marked grave **(3)**
Old Goshen	not plotted	T12S, R10E, Sec 30	approximately 15 marked graves **(17)**
Old Langston	not plotted	unknown	The graves of James ***Langston*** (1791-1879), Lara Jennie Gould ***Langston*** (1845-1910), Nancy Burroughs ***Langston*** (1785-1885) and William ***Langston*** (1832-1896). **(19)**
Old Pratt	not plotted	off old U.S. 411 County Road 492	approximately 70 graves; ***Cowen, Jackson, Johnson, Kelly, McElrath*** and ***Wallace*** are common to this cemetery **(15)**
Old Spring Garden	not plotted	T12S, R10E, Sec 23 Spring Garden	former site of Old Spring Garden Baptist Church or Liberty Baptist Church; the graves of Annie ***Collins*** (1853-1882), Sarah Ann ***Pinson*** (1823-1897) and Joseph F. ***Pinson*** (1819-1887) **(2) (17)**
Paupers Home	not plotted	T10S, R9E, Sec 22	behind 930 Cedar Bluff Road; approximately 50 unmarked graves **(15)**
Penny	not plotted	Estes Crossroads	the graves of Joseph Grissom ***Penny*** (1859-1863) and Lydia Ann ***Penny*** (1827-1887) **(2) (19)**
Price	not plotted	T12S, R11E, Sec 27	on County Road 183; also known as Henson Cemetery; 6 markers; first known interment: infant ***Pope*** (d. 1879); last known interment: Manda M. ***Boyle*** (d. 1936) **(15)**
Ray	not plotted	unknown	William Thomas ***Ray*** (d. 1911) is known to be found here **(19)**
Rock Run	not plotted	unknown	approximately 35 graves: first known interment: Martha ***Adams*** (1818-1848) last known interment: Earl ***Bramlett*** (1912-1998) ***Bramlett, McWhorter, Slaughter, Smith*** and ***Whitehead*** are also found here **(19)**
Roberts	not plotted	north of Fairview Methodist Church in McGhees Bend	see Flint Hill
Sanford	not plotted	T12S, R10E, Sec 3 at the foot of Craig Mountain	15 graves; a recent large marker as inscribed: Priscilla ***Sanford*** (1782-1860), Henry Chambers ***Sanford*** (1809-1829), Mary C. ***Long*** (1809-1852) and Harriet ***Sanford*** (1822-1880) **(2) (17)**
Sheppard	not plotted	T10S, R8E, Sec 30	on County Road 428; approximately 175 graves; first known interment: John W. ***Sheppard*** (1851-1873); ***Bishop, Hale, Jolly, Reynolds, Sewell*** and ***Sheppard*** are common to this cemetery **(15)**
Smith	not plotted	on the banks of the Coosa River in Sand Valley	W. B. ***Smith*** (1828-1869), Ava E. ***Paty*** (1830-1899) and an unmarked infant's grave **(2)**
Stanfer-Gilbreath	not plotted	T7S, R11E, Sec 6 County Road 10	approximately 40 graves; first known interment: Barbara Elizabeth Brawley ***Hogue*** (d. 1830) **(15)**
Steele	not plotted	T10s, R9E, Sec 31 County Road 20 in Pollards Bend	the marked graves of Ann Duncan ***Brezeal*** (d. 1866), Julie ***Mayfield*** (d. 1852), J. H. ***Mayfield*** (d. 1853) and 13 unmarked graves **(10)**
Stephens-Littleberry	not plotted	T11S, R9E, Sec 3	6 markers moved to Parker Grove Cemetery **(15)**
Stinson	not plotted	T10S, R9E, Sec 4	on County Road 71; William Stinson Cemetery; 4 graves; first known interment: Abruse Foster ***Downey***, CSA (1840-1894) ***Stinson*** is found here **(15)**
Tracy	not plotted	2 miles SE of Blue Pond	the graves of G. R. ***Tracy*** (1816-1889), Bessie ***Daniel*** (1890-1891) and Mary ***Tracy*** (1826-1916) **(3)**
Trippe	not plotted	T10S, R9E, Sec 30	on County Road 20; the marked graves of Julia ***Mayfield*** (d. 1852), J. J. ***Mayfield*** (d. 1853) and Ann ***Brazeal*** (d. 1866) as well as several unmarked graves **(15)**
Wood	not plotted	T6S, R11E, Sec 32	on County Road 15 on Georgia State Line; Wiley Wood Cemetery; 13 graves; first known interment: Sarah J. ***Wood*** (1805-1843); ***Dickson, Horton, Thomas*** and ***Wood*** are common to this cemetery **(15)**
West	not plotted	T9S, R9E, Sec 30	at 3845 Al. Hwy. 273; Jack ***West*** Family Cemetery **(15)**
Weems	not plotted	T11S, R11E, Sec 31	on County Road 12 close to Weems Ore Mines; ***Weems*** and ***White*** are known to be found here **(15)**
Wright	not plotted	T10S, R11E, Sec 9	all graves moved to Salem Methodist Cemetery around 1959 when Weiss Lake was established **(15)**

Sources

1. Franklin, Lisa. *Tracking Your Roots*. 29 June 1998. <http://members.aol.com/GenWebLisa/cherokeecem.htm>.
2. Stewart, Mrs. Frank Ross. *Cemetery Records of Cherokee County, Alabama, 1840-1960.* Centre, Alabama: Steward University Press, 1981.
3. *Cherokee County Heritage*. vols. 1-7. Centre, Alabama: Cherokee County Historical Society, 1972-1978.
4. AlGenWeb Archives. *Cherokee County, Alabama.* 23 April 2002. <ftp://ftp.rootsweb.com/pub/usgenweb/al/cherokee/cemetery/>.
5. *The Heritage of Cherokee County, Alabama, Vol. 10.* Clanton, Alabama: Heritage Publishing Consultants, Inc., 1998.
6. Personal correspondence with Martha. B. Lyle of Pace, Florida.
7. *Settlers of Northeast Alabama.* Vol. 1, No. 1. East Gadsden, Alabama: Northeast Alabama Genealogical Society, June 1962.
8. *Settlers of Northeast Alabama*. Vol. 3, No. 3. East Gadsden, Alabama: Northeast Alabama Genealogical Society, January, 1965.
9. *Settlers of Northeast Alabama.* Vol. 7, No. 1. East Gadsden, Alabama: Northeast Alabama Genealogical Society, July, 1968.
10. *Settlers of Northeast Alabama.* Vol. 22, No. 2. East Gadsden, Alabama: Northeast Alabama Genealogical Society, October, 1983.
11. *Settlers of Northeast Alabama*. Vol. 28, No. 4. East Gadsden, Alabama: Northeast Alabama Genealogical Society, April, 1990.
12. *Cemetery Survey of Cherokee County, Alabama*. Gadsden, Alabama: Genealogy Committee of the Gadsden Branch of the Church of Jesus Christ of Latter Day Saints, 1964.
13. Burns, F. M. *Five Cemeteries in Cherokee County, Alabama.* Anniston, Alabama: Annie Calhoun Book Shop, Anniston-Calhoun County Public Library, 1997.
14. Hageness, MariLee Betty. *Alabama Church and Family Cemeteries, Book 4.* privately published, 1997.
15. Personal correspondence with Mrs. Maureen W. Sewell of Leesburg, Alabama
16. AlGenWeb Archives. *Cherokee County, Alabama*. 19 October 2000. <http://www.rootsweb.com/~alcherok/gnat.htm>.
17. Alabama Cemetery Preservation Alliance. 23 August 2004. <http://www.alabama-cemetery-preservation.com>.
18. Interment.net. *Cemeteries of Cherokee County, Alabama.* 26 May 2006. <http://www.interment.net/data/us/al/cherokee.htm>.
19. *Cherokee County Cemeteries*. 9 February 2016. <http://www.findagrave.com>.
20. USGenWeb Archives. *Cherokee County Cemetery Records.* 02 July 2014. < http://www.usgwarchives.net/al/cherokee/cemetery.htm>.
21. ALGenWeb Archives. *Cherokee County, Alabama*. 3 July 2014. < http://www.algw.org/cherokee/>.

Numerical List of Cemeteries

1. Mount Union
2. Fugatt
2. Lizard Lope
2. Oak Grove
3. Cavin
3. Chesterfield
4. Alexander
5. Berea
6. Bethel
7. Smith
8. Jamestown
8. Moseley
9. Henderson-Hill
10. Black Oak
11. Welcome Hill
12. Tuckers Chapel
13. Pleasant Hill
14. Starling
15. Coffey-Daniel
16. Daniels
17. Pleasant Hill
18. Unity
19. Story
20. Bones Chapel
20. Dixon Chapel
21. Cannon
22. Randle
22. Reynolds
23. Forrest Hill
23. Oak Hill
24. Oak Bowery
24. Second
25. Needmore
25. Union Hill
26. Mount Zion
27. Mount Bethel
28. Mill Creek
29. New Bethel
30. Pleasant Valley
31. Black Oak
31. Brocks Chapel
31. Hunts Chapel
31. Mount Carmel
32. Mount Lookout
33. Sand Rock
34. Hopewell
35. Mackey
37. Shady Grove
38. Providence
39. Shiloh
40. McGhee
41. Fairview
42. Pratt
43. Sewell
44. Garrett
45. Stinson
46. Centre
47. Cherokee
48. Neal Hill
49. Lawrence
49. Piney Grove
50. Sand Valley
51. Chestnut
52. Unknown
53. Union
54. Tates Chapel
55. Cedar Bluff
56. DeMaris Lawrence
56. Lawrence
57. McCoy
58. Ware
59. Lambert
60. Noah
61. Newberry
62. Calcedonia
63. Saint Marks
63. Stubbs
64. Bates
65. Howell
66. Barnett
67. Cothran
67. Ebenezer
68. Fife
69. Howell
70. Friendship
71. Hardeman
72. Salem
73. Waterhouse
74. Davenport
74. Kirks Grove
75. Langston
76. Old Nazareth
77. Barnard
78. Smith Chapel
79. New Bethel
80. Gibson
81. Weaver
82. Morrison
83. Stinson
84. Covington
84. Parker Grove
84. Farmers Hill
85. Mount Olive
86. Anthony
86. Baker
87. Providence
88. Davis Chapel
89. Sardis Hill
90. Mount Olive
91. Mountain Springs
92. Laney
93. Hebron
94. Jennings Chapel
95. Mount Zion
96. Smith
96. Sheepskin
97. Lebanon
98. New Nazareth
99. Hopewell
99. McCord
100. Bethel
100. Forney
101. Providence
102. Union Grove
103. Salem
104. Taylors Chapel
105. Lebanon
106. Gnatville
107. Goshen
107. Lively
108. Farmer
109. Carmel
110. Mount Pleasant
111. Pleasant Gap
112. Arrington
113. Davis
114. Unknown
115. Flint Hill
116. Harris
117. Yellow Creek
118. Barkley
118. Lookout
119. Bowman
120. Faith
121. Pleasant Valley
122. Hopewell
123. Unknown
124. Bankson
125. Ellisville
125. Republican
126. Stidime-Thomas
127. Pisgah
128. Unknown
129. Graveyard Hill
130. Mathews
130. Sheppard
131. Daniel Slough
132. Barry
133. Baker Hill
134. Mount Calvary
135. Unknown
136. Weiss Memorial
137. Leath
138. Concord
139. Pratts

CHILTON COUNTY

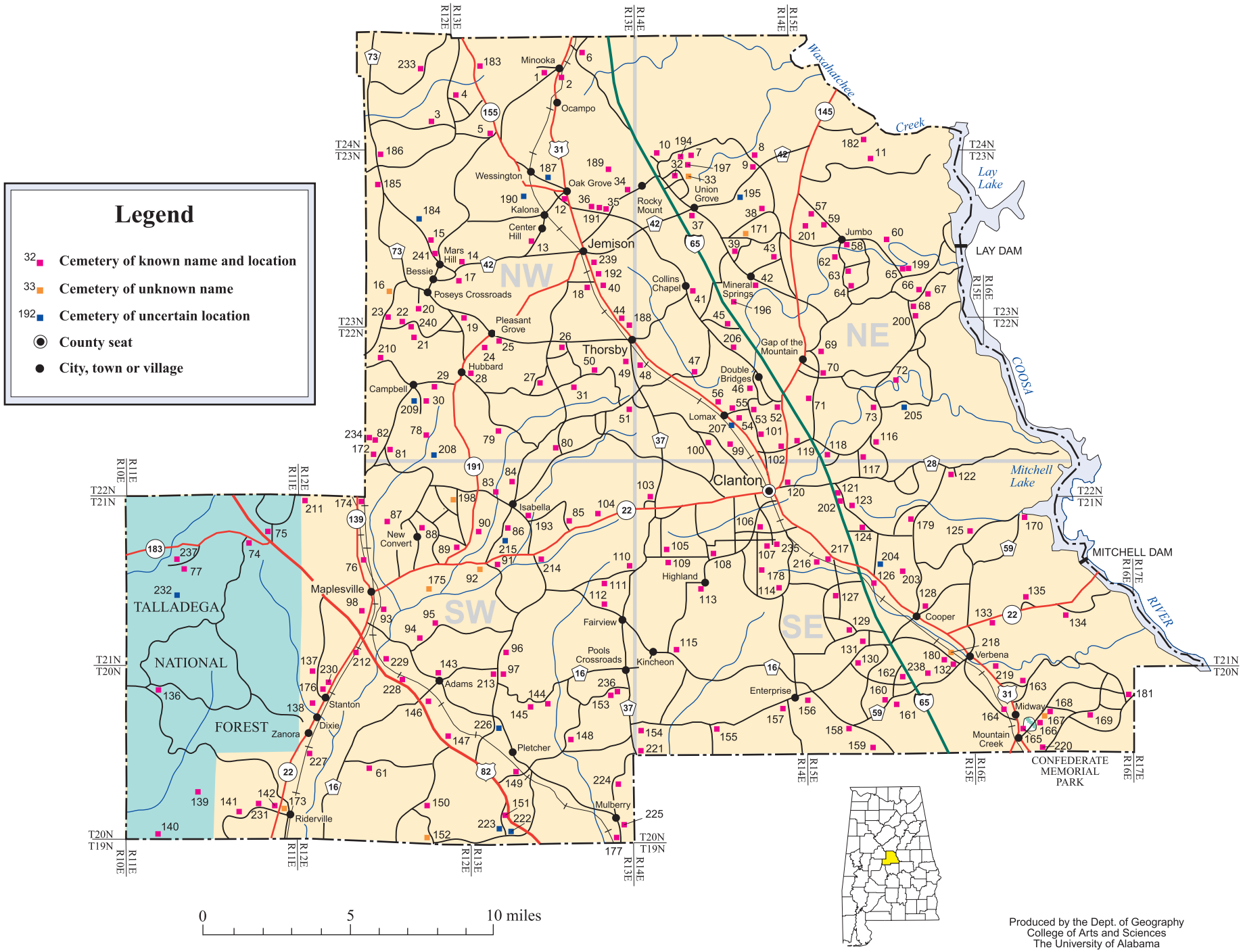

Cemetery	Locale	Location	Church Affiliation and Remarks
Abney	81 - NW	T22N, R12E, Sec 28	19 graves; first known interment: Mary Ann Gosden ***Abney*** (1800-1848); ***Brown, Christopher, Gulledge, McMillian*** and ***Woodruff*** are also found in this active cemetery **(4) (27)**
Agee	235 - SE	T21N, R14E, Sec 12	Agee Memory Gardens; a new black cemetery of approximately 75 graves***; Benson, Davis, Dennis, Lee, Nunn, Oden, Pelham, Quinn, Saxon, Trimble*** and ***Wright*** are common to this active cemetery **(19) (27)**
Aldridge-Powell	126 - SE	T21N, R15E, Sec 16	approximately 30 graves; first known interment: R. ***Aldridge*** (1752-1851); last known interment: Ocie James ***Powell*** (1892-1973); ***Aldridge, Driver, Forbus, Osborne, Powell, Scarbrough, Stanfield, Thomas*** and ***Wood*** are common to this cemetery **(4) (18) (27)**
Alpine	150 - SW	T20N, R12E, Sec 26	Alpine Baptist Church, established 1885; approximately 325 graves; first known interment: Grover T. ***Ousley*** (1895-1896); ***Barrett, Broadhead, Brown, Chandler, Ford, Frith, Harrison, Hull, Johnson, Jones, Keener, Moore, Ousley, Roberts, Sims*** and ***Walker*** are also common to this cemetery still in use **(4) (17) (27)**
Anderson	149 - SW	T20N, R13E, Sec 20	the grave of Mary A. ***Anderson*** (1850-1906) **(4)**
Antioch	144 - SW	T20N, R13E, Sec 9	Antioch Methodist Church, established in the early 1890s; approximately 120 graves; first known interment: Martha S. ***Sewell*** (1878-1894); ***Arant, Baird, Bavar, Brasher, Crane, Fisher, Hays, Kemp, Klinner, Roseberry, Sewell, Smith, Walker*** and ***White*** are common to this cemetery still in use **(4) (17) (27)**
Archers Chapel	8 - NE	T23N, R14E, Sec 2	Archers Chapel Church; approximately 240 graves; first known interment: Emma L. ***Adams*** (1867-1880); ***Bice, Bolton, Cook, Ellison, Glasscock, Gray, Guin, Jones, Keith, Lowery, Martin, Mills, Mims, Morris, Partridge, Porter, Ray, Varden*** and ***Wilson*** are a common surname to this cemetery still in use **(4) (16) (27)**
Armstrong-Ox Bow	72 - NE	T22N, R15E, Sec 10	unmarked graves of the ***Armstrong, Rhodes*** and ***Smith*** families **(4)**
Atchison	78 - NW	T22N, R12E, Sec 23	approximately 25 graves **(4) (23)**
Bell Lane	52 - NE	T22N, R14E, Sec 13	Bell Lane Baptist Church, established 1950; approximately 40 graves; first known interment: Hugh ***Mims*** (1874-1947); ***Cleckler, Dennis, Martin, Sanders*** and ***Willis*** are common to this active cemetery **(4) (17) (27)**
Bethany	157 - SE	T20N, R14E, Sec 12	Bethany Missionary Baptist Church, established in 1894; approximately 280 graves; first known interment: T. E. ***Taylor***, first pastor of the church (d. 1900?); ***Anderson, Bone, Boockholdt, Burkhalter, Carroll, Chandler, Courtney, DeLoach, Dykes, Gray, Griffin, Hester, Hill, Jones, Keel, Logan, Neeley, Shavers, Stroud, Summerlin, Taylor, Terrell*** and ***Williams*** are common to this cemetery still in use **(4) (10) (17) (27)**
Bethel	129 - SE	T21N, R15E, Sec 29	Bethel Primitive Baptist Church, established in 1855; approximately 230 graves; first known interment: Sarah ***Eiland*** (1825-1856); ***Blalock, Bradberry, Crumpler, Davis, Dennis, Downs, Driver, Duke, Eiland, Kelley, Kicker, Patterson, Vinson*** and ***Wilson*** are common to this cemetery still in use **(2) (10) (19) (27)**
Bethsalem	155 - SE	T20N, R14E, Sec 16	Bethsalem Baptist Church; approximately 530 graves; first known interment: James Newton ***Moore*** (1885-1893); ***Anderson, Askins, Bearden, Billingsley, Bowles, Bowman, Boyd, Chandler, Cox, Dennis, Downs, Friday, Gray, Green, Hamm, Hathcock, Hill, Johnson, Jones, Langley, Langston, McGee, Melton, Mims, Moore, Pierce, Vinson, Wilkins*** and ***Williams*** are also common to this active cemetery **(4) (16) (27)**
Beulah	31 - NW	T22N, R13E, Sec 14	Beulah Baptist Church; approximately 20 marked and numerous unmarked graves; first known interment: Sosey ***Latham*** (1902-1909); ***Sawyer*** and ***Stuart*** are common to this cemetery is still in use **(4)**
Bildee	238 - SE	T20N, R15W, Sec 2	an active cemetery **(27)**
Billingsley	177 - SW	T20N, R13E, Sec 36	also known as Patillo Cemetery; approximately 200 graves; first known interment: Jewell ***Dickinson*** (1905-1907); ***Mills, Missildine*** and ***Patillo*** are common to this cemetery still in use **(4)**
Blow	38 - NE	T23N, R14E, Sec 14	see Pleasant Hill
Brown	87 - SW	T21N, R12E, Sec 9	numerous unmarked graves; first known interment: S. N. ***Brown*** (1828-1841); last known interment: Daniel ***Smitherman*** (1816-1847) **(4)**
Campbell	7 - NE	T24N, R14E, Sec 33	8 graves of members of the Campbell family; first known interment: Orvie Lee ***Campbell*** (1904-1905); last known interment: A. L. ***Campbell*** (1869-1943) **(4)**
Campbell	30 - NW	T22N, R12E, Sec 14	approximately 35 graves; first known interment: Otry ***Campbell*** (d. 1906); ***Nix*** and ***Worthey*** are also found at this cemetery still in use **(4)**
Campbell	188 - NW	T23N, R13E, Sec 36	on private property directly behind Thorsby Memory Gardens; 16 marked and 51 unmarked graves; first known interment: Jessie ***Davis*** (1897-1898); last known interment: Polly ***Tyce*** (d. 1957) **(4) (8)**
Canaan	168 - SE	T20N, R16E, Sec 9	17 graves; first known interment: Joel M. ***Dennis*** (1845-1918); last known interment: Mattie G. ***Dennis*** (1873-1958); ***Bonnett, Dennis, Long*** and ***Wilson*** are also found here **(4) (27)**
Cane Creek	69 - NE	T22N, R15E, Sec 6	Cane Creek Baptist Church, organized in 1872; approximately 170 graves; first known interment: Johnny Mardis ***Kilgore*** (d. 1875); ***Chandler, Cleckler, Connell, Dennis, Ellison, Gentry, Giles, Gragg, Lambert, Littlefield, Littleton, Mims, Parrish*** and ***Ray*** are common to this cemetery still in use **(4) (16) (17) (27)**
Caver	125 - SE	T21N, R15E, Sec 7	Dixie Camp Road; 6 graves; Hattie ***Caver*** (1835-1903), Daisy ***Caver*** (1882-1951), another ***Caver***, 1 ***Darby***, 1 ***Ingram*** and 1 ***Varner*** are known to be found here **(4)**
Cavines Gardens	194 - NE	T23N, R14E, Sec 5	also known as Clower Cemetery; 4 graves among which is Revolutionary War soldier Jonathan ***Clower*** (1763-1837) **(4) (7) (28)**
Cedar Grove	51 - NW	T22N, R14E, Sec 18	Cedar Grove Methodist Church; approximately 200 graves; first known interment: Rebecca ***Littlejohn*** (1835-1875***; Bean, Buckless, Caton, Collins, Connell, Culpepper, Eiland, Hayes, Littlejohn, Mims, Patterson, Price, Riggins, Smith, Wells*** and ***Wilson*** are common to this cemetery still in use **(4) (16) (27)**
Center Hill	13 - NW	T23N, R13E, Sec 16	Center Hill Church; approximately 220 graves; first known interment: Phillips M. ***Jones*** (1889-1890); ***Argo, Cherry, Cobb, Collum, Gentry, Green, Lessley, McGraw, Melton, Miller, Parker, Porter, Reliford, Robinson, Samons, Scott, Sims, Smith, Webb*** and ***Wilkins*** are common to this cemetery still in use **(4) (27)**
Chestnut Creek	128 - SE	T21N, R15E, Sec 26	Chestnut Creek Baptist Church, formed in 1818, established as a Baptist church in 1828; oldest church in Chilton County; approximately 1,500 graves; first known interment: Miriam Wright ***Wyatt*** (1797-1850); ***Adams, Allen, Anderson, Arant, Armstrong, Bankston, Blalock, Boswell, Boyd, Cooper, Cox, Culver, Dennis, Devaughn, Driver, Edwards, Gilliland, Grant, Headley, Jones, Kelley, Minor, Patterson, Robinson, Smith, Taylor, Thomas, Vinson*** and ***Yates*** are common to this cemetery still in use **(3) (17) (18) (27)**
Chestnut Hill	136 - SW	T20N, R11E, Sec 6	also known as Lovelady Cemetery; 18 marked and 21 unmarked graves; first known interment: Jenny ***Lovelady*** (1876-1879); last known interment: Willie Elizabeth ***Lovelady*** (1876-1955); ***Nichols*** is also found here **(4) (11)**
Chilton County	119 - NE	T22N, R15E, Sec 30	Chilton County Memorial Gardens; approximately 750 graves; first known interment: Harmon E. ***Patterson*** (1931-1940); ***Baker, Brown, Bryant, Burnett, Cleckler, Cox, Cunningham, Dennis, DeVaughn, Easterling, Ellison, Gore, Gray, Johnson, Jones, Kelley, Lawrence, Littleton, Maddox, Mahan, Marcus, Mims, Minor, Owens, Payton, Traywick, Williams*** and ***Wyatt*** are common to this active cemetery **(4) (27) (28)**
Clanton	120 - SE	T22N, R14E, Sec 36	Clanton City Cemetery; approximately 1,500 graves; first known interment: Dudley Wells ***Mullins*** (1871-1872); approximately 30 Civil War veterans are buried here; ***Adams, Aldridge, Baker, Bean, Boyd, Broadhead, Callen, Connell, Cox, Easterling, Foshee, Gore, Gray, Gullahorn, Harris, Hayes, Johnson, Jones, Kemp, Lawrence, Lowe, Mahan, Marcus, Marlar, Miller, Mims, Moore, Mullins, Patterson, Popwell, Reynolds, Roberts, Robinson, Smith, Teel*** and ***Thompson*** are common to this active cemetery **(4) (27)**
Clarks Chapel	4 - NW	T24N, R12E, Sec 25	Clarks Chapel
Cleckler	27 - NW	T22N, R13E, Sec 10	6 graves; first known interment: Thomas Walter ***Cleckler*** (1877-1883); last known interment: Eulah ***Cleckler*** (b. & d. 1907) **(4)**
Clower	194 - NE	T23N, R14E, Sec 5	see Cavines Gardens
Cobb	10 - NE	T23N, R14E, Sec 6	approximately 30 graves; first known interment: Capt. James ***Cobb***, C.S.A. (1815-1865); ***Harrell, Johnson, McNeill, Reid, Shelby*** and ***Smith*** are also found in this cemetery still in use **(4) (27) (28)**
Collins Chapel	41 - NE	T23N, R14E, Sec 28	Collins Chapel Baptist Church; approximately 550 graves; first known interment: Hersy J. ***Mims*** (b. & d. 1885); ***Allen, Aycock, Barrett, Bean, Benson, Burnett, Collins, Davis, Gore, Hilyer, Jackson, Langston, Littleton, Martin, Mims, Pruitt*** and ***Robinson*** are common to this cemetery is still in use **(4) (16) (27)**

Cemetery	Locale	Location	Church Affiliation and Remarks
Concord	121 - SE	T22N, R15E, Sec 32	Concord Baptist Church, organized 1899; approximately 260 graves; first known interment: James ***Edwards*** (1881-1888); ***Armstrong, Baker, Bice, Collins, Easterling, Edwards, Hughes, Jones, Maddox, Mims, Parrish, Powell, Taylor, Vines*** and ***Wyatt*** are common to this cemetery is still in use **(4) (16) (17) (27)**
Confederate Memorial	166 - SE	T20N, R16E, Sec 16	Confederate Memorial Park; 2 cemeteries found in this park; Cemetery 1 has 89 graves; first known interment: Phillip ***May*** (d. 1902); last known interment: Alfred ***Harris*** (1831-1910); Cemetery 2 has 214 graves; first known interment: Jefferson M. ***Falkner*** (1843-1907); last known interment: Mrs. E. ***Camp*** (d. 1936) **(4)**
Cooper	160 - SE	T20N, R15E, Sec 10	approximately 35 graves; first known interment: Fannie ***Cooper*** (d. 1908); ***Davis, Deramus, Draw, Gardner, Houston, Lang, Little, Moss, Posey, Ray*** and ***Smith*** can be found in this cemetery still in use **(4) (27)**
Corinth	134 - SE	T21N, R16E, Sec28/27	Corinth Missionary Baptist Church, organized 1872; approximately140 graves; first known interment: James Monroe ***Mims*** (1854-1878); Confederate veterans ***Goss, Jones*** and ***Norris*** are buried here; ***Dennis, Goss, Jones, Norris, Robinson, Taylor*** and ***Whitworth*** are common to this active cemetery **(4) (17) (27)**
Crossroad	162 - SE	T20N, R15E, Sec 3	Crossroad Baptist Church; approximately 70 graves; first known interment: Clay Y. ***Hickman*** (1883-1904); ***Bates, Cottrell, DeJarnette, Deramus, Miller*** and ***Price*** is common to this cemetery still in use **(4) (27)**
Crumpton	22 - NW	T23N, R12E, Sec 34	20 marked graves of the ***Crumpton*** family, 7 unmarked; first known interment: Norma Alvis ***Crumpton*** (1904-1917); last known interment: Temperance Smith ***Crumpton*** (1874-1958) **(4) (27)**
Davis	43 - NE	T23N, R14E, Sec 26	also known as Honeycutt-Davis Cemetery; 10 graves; first known interment: A. G. ***Honeycutt*** (d. 1888); last known interment: James A. ***Davis*** (1897-1947); ***Aycock, Davenport*** and ***Littleton*** also found here **(4) (27)**
Deadwilder-Hicks	91 - SW	T21N, R13E, Sec 17	approximately 10 graves; first known interment: Nora ***Deadwilder*** (1862-1863); last known interment: C. C. ***Deadwilder*** (1840-1912); 4 members of the ***Hicks*** family are also found here **(4)**
Dickinson-Mills	224 - SW	T20N, R13E Sec 24	4 marked and 8 unmarked graves; ***Dickinson, Middlebrooks, Stillwell*** and ***Strawhorn*** are found here **(4) (28)**
Donavan	96 - SW	T21N, R13E, Sec 32	6 graves; first known interment: Jeremiah ***Donavan*** (1818-1893); last known interment: Lydia D. ***Donavan*** (1910-1979); Lydia ***McCary*** can also be found here **(4) (16) (27)**
Dry Valley-Dutch	3 - NW	T24N, R12E, Sec 26	Dry Valley Church or Church of God of Prophecy; approximately 12 graves; first known interment: Herman Rudolph ***James*** (1932-1955); ***Horton*** and ***Davis*** are also common to this cemetery still in use **(4)**
Eastview	130 - SE	T21N, R15E, Sec 32	approximately 25 graves; first known interment: Burtha Lou ***Griffith*** (1923-1931); ***Henson, Hull, Nelson, Rushing, Smith*** and ***Traywick*** are common to this cemetery still in use **(4) (27)**
Eastview	178 - SE	T21N, R14E, Sec 14	Eastview Church
Ebenezer	176 - SW	T20N, R12E, Sec 6	Ebenezer Baptist Church, organized 1819; also known as Stanton Community Cemetery; approximately 680 graves; first known interment: Georgia A. ***Ryder*** (b. & d. 1882); ***Adams, Atchison, Bearden, Burnett, Carter, Davis, Dyer, Fitts, Friday, Gandy, Garner, Giles, Harrison, Heifner, Houston, Huff, Latham, Milan, Parnell, Rasberry, Ruddick, Rush*** and ***Schurter*** are common to this cemetery still in use **(4) (17) (27)**
Eiland	131 - SE	T21N, R15E, Sec 33	see Old Bethel
Elam	172 - NW	T22N, R12E, Sec 28	only known grave is that of Mary M. ***Smith*** (1860-1890) **(4)**
Ellison	11 - NE	T23N, R15E, Sec 4	at the former site of Corinth Church; 18 graves; first known interment: Perry ***Jones*** (1831-1874); last known interment: Manda ***Burnett*** (1865-1935); ***Ellison*** and ***Porter*** are common to this cemetery **(4)**
Ellison	189 - NW	T23N, R13E, Sec 12	the graves of Grady C. ***Ellison*** (1907-1979) and B. Detheal ***Ellison*** (1914-1980) **(4) (8)**
Evergreen	161 - SE	T20N, R15E, Sec 9	approximately 55 graves; first known interment: E.B. ***Johnson*** (d. 1904); ***Burkhalter, Gray, Harrison, Johnson, Nelson, Smith, Taylor, White*** and ***Williams*** are common to this active cemetery **(4) (27) (28)**
Faith	61 - SW	T20N, R12E, Sec 21	Faith Baptist Church; a new cemetery; ***Johnstone*** and ***Walker*** are found here **(19) (27)**
Faulkner	225 - SW	T20N, R13E, Sec 36	the graves of S. H., Clyde and Julia ***Faulkner*** among many unmarked graves **(4)**
Floyd	158 - SE	T20N, R15E, Sec 17	Floyd Baptist Church; approximately 165 graves; first known interment: M. M. ***Gill*** (d. 1859); ***Beaird, Bryant, Burkhalter, Carwile, Courtney, Dennis, Edwards, Headley, Hudman, Huett, Hunsinger, Litaker, Morris, Parson, Patterson, Pierce, Prickett, Taylor*** and ***Thomas*** are common to this cemetery still in use **(4) (27)**
Foshee	94 - SW	T21N, R12E, Sec 26	2 stones for ***Atchison***, 1 for ***Piglar***, many others unmarked **(4)**
Foshee	95 - SW	T21N, R12E, Sec 26	on Old Foshee Homeplace; 6 graves; first known interment: William F. ***Foshee*** (1846-1911); last known interment: Nellie ***Foshee*** (1882-1956) **(6)**
Free Springs	185 - NW	T23N, R12E, Sec 9	72 graves, 65 unmarked; first known interment: Sarah ***Wilson*** (1812-1836); last known interment: Dixie ***Hall*** (1817-1921); two graves are marked ***Arledge*** and members of the ***Hatcher*** family are known to be found here **(4) (18)**
Friendship	102 - NE	T22N, R14E, Sec 25	Friendship Baptist Church; approximately 70 graves; first known interment: Wilton H. ***Gillespie*** (1921-1937); ***Cleckler, Collins, Deaton, DeLoach, Easterling, Gillespie, Gore, Guy, Hughes, Jackson, Jones, Lillie, Mims, Phillips, Thomas, Vinson*** and ***Williams*** are also common to this cemetery still in use **(4) (27)**
Fuller	227 - SW	T20N, R13E, Sec 19	also known as Klinner Cemetery; 7 marked and several unmarked graves; first known interment: John H. ***Klinner*** (b. & d. 1885); last known interment: G. W. ***Chambers*** (1851-1913) **(4) (28)**
Gardner-Lawrence	174 - SW	T21N, R12E, Sec 4	5 marked and several unmarked graves; first known interment: Wiley ***Gardner*** (1853-1854); last known interment: Charley H. B. ***Smitherman*** (d. 1867); ***Lawrence*** is also found here **(4)**
Garner	183 - NW	T24N, R13E, Sec 18	22 graves; first known interment: William S. ***Garner*** (1840-1861); last known interment: John Bennington ***Moore*** (1872-1935); ***Woolley*** is a surname common to this cemetery **(4)**
Gentry	199 - NE	T23N, R15E, Sec 27	10 graves; first known interment: Mac F. ***Gentry*** (1882-1884); last known interment: Z. A. ***Littleton*** (1884-1915); ***Cox, Mims*** and ***Robinson*** are also found here **(23)**
Gentry	206 - NE	T22N, R14E, Sec 3	the grave of Rebecker ***Gentry*** (1828-1893) and 3 unmarked graves **(4)**
Getty	181 - SE	T20N, R16E, Sec 12	4 graves of ***Getty, Hicks*** and ***Wright*** dating from 1962 **(4)**
Glad Tidings	117 - NE	T22N, R15E, Sec 28	Glad Tidings Church or Maple Springs Church of Christ; approximately 50 graves; first known interment: Carlee ***Cleckler*** (1911-1955); ***Adams, Arthur, Baker, Barrett, Cleckler, Cox, Foshee, Johnson, Mims, Minor, Owens, Rhodes, Robinson*** and ***Smitherman*** are common to this cemetery still in use **(4) (27)**
Goodwin	212 - SW	T21N, R12E, Sec 32	16 marked and numerous unmarked graves; first known interment: Julius ***Goodwin*** (1784-1848); last known interment: Nancy Elizabeth ***Goodwin*** (1829-1917); ***Kinnard*** and ***Lenior*** are also found here **(4) (23)**
Greenlawn	98 - SW	T21N, R12E, Sec 29	Greenlawn Memorial Gardens; approximately 200 graves dating from 1943 **(4) (27)**
Hardiman	46 - NE	T22N, R14E, Sec 11	5 graves; first known interment: Abigail ***Maddox*** (1859-1860); last known interment: Mary Jane ***Burnett*** (1838-1911); ***Collins, Gore, Mitchell, Watson*** and ***Weldon*** make up the balance of the cemetery **(4) (27)**
Harris	141 - SW	T20N, R11E, Sec 34	15 marked, 26 unmarked graves; first known interment: Jack ***Harriss*** (sic) (1774-1861); last known interment: Edna Earl ***Harris*** (d. 1940); ***Earle, Green, Ousley, Payne, Smith*** and ***Williams*** are also found here **(4) (27)**
Hayes	97 - SW	T21N, R13E, Sec 32	5 members of the ***Hayes*** family; interments between 1886 and 1900 **(4)**
Highland	108 - SE	T21N, R14E, Sec 16	Highland Baptist Church; approximately 180 graves; first known interment: Henrietta F. ***Moore*** (1865-1913); ***Baker, Billingsley, Coe, Cooedy, Culp, Dunlap, Edwards, Hay, Haye, Langston, Lockhart, Nelson, Popwell, Shaw, Traywick*** and ***Williams*** are common to this cemetery still in use **(4) (27)**
Highland	113 - SE	T21N, R14E, Sec 21	Highland Church of God; approximately 45 graves; first known interment: Henry C. ***Cammon*** (1889-1923); ***Craig*** and ***Williams*** are common to this cemetery still in use **(4)**
Hillcrest	146 - SW	T20N, R12E, Sec 11	approximately 30 graves; first known interment: Lena Willett ***Giles*** (1885-1945); ***Atchison, Bone, Broadhead, Giles, Lenoir, Littleton*** and ***May*** are common to this cemetery still in use **(4) (27)**
Holly Grove	18 - NW	T23N, R13E, Sec 26	Holly Grove Baptist Church; approximately 95 graves; first known interment: Olivia ***Hicks*** (1886-1952); ***Hicks, Robinson, Sales*** and ***Singleterry*** are common to this cemetery is still in use **(4) (16)**
Hopewell	107 - SE	T21N, R14E, Sec 12	Hopewell Baptist Church; a black cemetery of approximately 125 graves; ***Barbour, Bethel, Bohannon, Brown, Gordon, Hall, Logan, Oden, Turner*** and ***Williams*** are common to this active cemetery **(19) (27)**

Cemetery	Locale	Location	Church Affiliation and Remarks
Honeycutt	43 - NE	T23N, R14E, Sec 26	see Davis
Honeysuckle Creek	77 - SW	T21N, R11E, Sec 17	the graves of Missoura ***Latham*** and Sallie ***Rasberry*** are marked, while several others remain unknown **(4)**
Hubbard	28 - NW	T22N, R13E, Sec 7	5 graves of the ***Hubbard*** family; first known interment: John ***Hubbard*** (1809-1885); cemetery is still in use **(4)**
Isabella	86 - SW	T21N, R13E, Sec 5	Isabella Methodist Church; approximately 250 graves; first known interment: infant ***Eiland*** (b. & d. 1832); ***Brown, Calfee, Campbell, Coley, Cooley, DeShazo, Dudley, Edwards, Jones, Lenoir, Oden, Speer, Summers, Veasey***, ***Walker*** and ***Wright*** are common to this cemetery still in use **(4) (5) (12) (17) (27)**
Jacksons Chapel	53 - NE	T22N, R14E, Sec 23	Jacksons Chapel Baptist Church; approximately 20 graves; first known interment: Martha A. ***Jones*** (1875-1908); ***Littleton*** and ***Washam*** are also common to this active cemetery **(4) (27)**
Jemison	239 - NW	T23N, R13E, Sec 23	Jemison First Baptist Church; an active cemetery **(27)**
Jo Anna	169 - SE	T20N, R16E, Sec 10	former site of Jo Anna Church; 12 unmarked graves **(4)**
Johnson	234 - NW	T22N, R12E, Sec 28	
Jones	21 - NW	T23N, R12E, Sec 34	approximately 40 graves; first known interment: Elizabeth ***Jones*** (d. 1912 at 82 years); ***Atchison, Barnhill, Jones, Langston, Ratliff, Smith, Smitherman*** and ***Spears*** are common to this active cemetery **(4) (19) (27)**
Jones	240 - NW	T23N, R12E, Sec 34	approximately 17 graves; first known interment infant ***Eiland*** (b. & d. 1832); last known interment Genetta Woolley ***Jones*** (1813-1896); ***Woolley*** and ***Lenoir*** are also found here **(19) (27)**
Jonestown	214 - SW	T21N, R13E, Sec 16	16 graves, 11 marked with a single stone; Hugh ***Jones*** (1809-1864) and Gennetta ***Jones*** (1813-1896) are known to be buried here **(4) (18)**
Jordan-Crawford	182 - NE	T24N, R15E, Sec 33	16 graves, 8 unmarked; first known interments: R. M. ***Jordan*** (1868-1870) and M. V. ***Jordan*** (1861-1870); last known interments: F. ***Dunlap*** (1886-1889) and J. ***Dunlap*** (d. 1889) **(4)**
Jumbo	58 - NE	T23N, R15E, Sec 18	see Mullins
Klinner	227 - SW	T20N, R13E, Sec 19	see Fuller
Lawley-Lawrence	211 - SW	T21N, R11E, Sec 2	14 marked graves, 56 unmarked; first known interment: Isaac R. ***Lawrence*** (1860-1862); last known interment: Daisy D. ***Atcheson*** (1902-1970) **(4)**
Liberty Hill	103 - SE	T22N, R14E, Sec 31	Liberty Hill Baptist Church; approximately 800 graves; first known interment: Thomas J. ***Littlejohn*** (1881-1901); ***Baker, Blackwell, Carroll, Chambers, Chancellor, Cooper, Culp, Culpepper, Foshee, Giles, Gray, Hayes, Jones, Littlejohn, Logan, Lowery, Maddox, Massey, Mimms, Patterson, Price, Smith, Tippett, Varden, Ward, Weldon*** and ***Williams*** are common to this cemetery is still in use **(4) (16) (27)**
Lime Springs	63 - NE	T23N, R15E, Sec 29	Lime Springs Methodist Church, organized 1884; approximately 200 graves; first known interment: Alvin ***Mullins*** (1860-1884); ***Brand, Burnett, Clackler, Ellison, Jones, Knox, Little Littleton, Mullins, Porter, Smith, Smitherman, Stevens*** and ***Vines*** are common to this cemetery still in use **(4) (17) (27)**
Littlejohn	85 - SW	T21N, R13E, Sec 3	12 unmarked graves of the ***Littlejohn*** family **(4)**
Littleton	196 - NE	T23N, R14E, Sec 34	4 marked and 4 unmarked graves;; first known interment: Joseph P. ***Littleton*** (1808-1881); last known interment: Pinkney N. ***Littleton*** (1845-1910) **(4) (28)**
Lomax	56 - NE	T22N, R14E, Sec 22	Lomax Church of Christ Church; approximately 25 graves; first known interment: Hannah ***Collins*** (1820-1897); ***Price, Rush, Sanford*** and ***Ward*** are common surnames to this cemetery still in use **(4) (27)**
Lomax	153 - SW	T20N, R13E, Sec 1	Lomax Independent Church Cemetery, see New Harmony Primitive Baptist
Love	202 - SE	T22N, R15E, Sec 32	the grave of Eliza Ann ***Barrett*** (d. 1839) along with 6 unmarked graves **(4) (28)**
Lovelady	136 - SW	T20N, R11E, Sec 6	see Chestnut Hill
Macedonia	29 - NW	T22N, R12E, Sec 11	Macedonia Baptist Church; approximately 400 marked and 45 unmarked graves; first known interment: Zachary T. ***Atchison*** (d. 1857); ***Cofer, Crumpton, Davenport, Gibson, Glasscock, Hays, Hubbard, Moore, Nix, Palmer, Rasberry, Smith, Tucker, Waldrop*** and ***Ward*** are common to this active cemetery **(4) (27) (28)**
Macedonia	66 - NE	T23N, R15E, Sec 35	Macedonia Church; also known as Old Macedonia Cemetery; approximately 125 graves; first known interment: R. J. ***Smith*** (d. 1873); ***Baker, Bradley, Cleckler, Cox, Durham, Headley, Jones, Littleton, Mahan, Mims, Rhodes, Smith, Smitherman, Traywick*** and ***White*** are common to this cemetery still in use **(4) (9) (27)**
Macedonia	67 - NE	T23N, R15E, Sec 35	Macedonia Church; also known as Williamson Cemetery; former site of Williamson Church which burned; 3 marked and 5 unmarked graves; Camilla ***Williamson*** (b. & d. 1883) and Malinda ***Black*** (d. 1890, age 50) are known to be here; cemetery located across the street from number 66 above **(4)**
Maddox	62 - NE	T23N, R15E, Sec 20	8 graves; first known interment: Mary Anna ***Mattox*** (sic) (1867-1889); last known interment: Martha ***Maddox*** (1843-1912) **(4)**
Maple Springs	127 - SE	T21N, R15E, Sec 20	Maple Springs Baptist Church, established in 1891; approximately 200 graves; ***Adams, Baker, Blalock, Cleckler, Cleckley, Davis, Downs, Driver, Glenn, Griffin, Hayes, Huckabee, Mims, Mitchell, Ray, Rhodes, Varden, Vinson, Wells*** and ***Wilson*** are common to this cemetery still in use **(2) (10) (18) (27)**
Maplesville	93 - SW	T21N, R12E, Sec 21	approximately 400 graves; first known interment: Bailey ***Bowline*** (1815-1882); ***Atcheson, Bearden, Christian, Crumpton, Davis, DeRamus, Foshee, Gay, Giles, Goff, Gwin, Headley, Johnson, Latham, Lawrence, McGee, Nix, Potts*** and ***Smitherman*** are common to this cemetery is still in use **(4) (5) (27)**
Maplesville West	237 - SW	T21N, R11E, Sec 20	approximately 40 unmarked graves **(29)**
Marcus	60 - NE	T23N, R15E, Sec 15	34 marked graves, 16 unmarked with slate stones; first known interment: Elizabeth ***Marcus*** (1807-1886); last known interment: J. T. ***Farley*** (1835-1904) **(4)**
Mars Hill	14 - NW	T23N, R13E, Sec 19	Mars Hill or New Mars Hill Cemetery, approximately 450 graves; first known interment: Hebert ***Langston*** (1886-1887); ***Brantley, Brown, Childress, Cofer, Duren, Dutton, Edwards, Foshee, Gentry, Gothard, Langston, Pate, Ray, Scott, Terry*** and ***Watson*** are common to this cemetery is still in use **(4) (16) (27)**
Martin	15 - NW	T23N, R12E, Sec 23	approximately 45 graves, 30 unmarked; first known interment: twin daughters of W. M. and R. E. ***Smith*** (b. & d. 1898); one unmarked adult grave is fashioned as a fish; ***Martin*** and ***Rasberry*** are also found here **(4)**
Martin Memorial	101 - NE	T22N, R14E, Sec 26	approximately 2,500 graves; earliest marked stone: Lonnie L. ***Richardson*** (1913-1918), whose monument was moved here from a lost burial site; interments in this active cemetery began in 1950 **(4) (18) (23)**
McCord	221 - SE	T20N, R14E, Sec 18	approximately 60 graves; first known interment: Frances ***Gafford*** (1830-1876); ***Turner*** and ***Williams*** are common to this cemetery still in use **(4)**
McKee	65 - NE	T23N, R15E, Sec 27	possibly Gentry Cemetery; noted as McKee Cemetery on county highway map
Midway	164 - SE	T20N, R16E, Sec 8	Midway Church of Christ; approximately 175 graves; first known interment: Zoe ***McDonald*** (1880-1890); ***Archer, Cooper, Dawson, Jones, Norris*** and ***Pettijohn*** are common to this cemetery still in use **(4) (27)**
Midway	192 - NW	T23N, R13E, Sec 26	Midway Memorial Gardens; approximately 500 graves; first known interment: Dorothy Jean ***Atkinson*** (1927-1929); ***Atkinson, Beam, Bolton, Childress, Edwards, Ellison, Guy, Holcomb, Littleton, Northcutt, Pierce, Porter, Ray, Robinson, Shaw, Smith*** and ***Sorrell*** are common to this cemetery still in use **(4) (23) (27)**
Mills	148 - SW	T20N, R13E, Sec 15	7 graves; first known interment: Mary A. (Tarpley) ***Mills*** (1848-1869); last known interment: America L. ***Mills*** (1844-1910) **(4)**
Mims	216 - SE	T21N, R15E, Sec 18	6 graves; first known interment: infant son of T. W. and M. E. ***Wilson*** (b. & d. 1887); last known interment: infant of the same family in 1902 **(4)**
Mims	200 - NE	T23N, R15E, Sec 35	6 marked and several unmarked graves; first known interment: Bonnie ***Mims*** (d. 1883); last known interment: William ***Cleckley*** (d. 1908) **(4) (28)**
Mineral Springs	42 - NE	T23N, R14E, Sec 26	Mineral Springs Baptist Church; approximately 340 graves; first known interment: Eleanore ***Dorminey*** (1869-1870); many graves are marked with wood crosses; ***Bean, Blow, Cleckler, Davis, Dobbs, Giles, Gilmore, Gore, Martin, Peters, Robinson, Vinzant*** and ***Wright*** are common to this cemetery still in use **(4) (16) (27)**
Moore	203 - SE	T21N, R15E, Sec 15	37 graves, 10 marked; first known interment: Revolutionary War soldier Obediah ***Moore*** (1754-1839); last known interment: Anna Vinson ***Moore*** (1877-1946) **(4) (19) (27) (28)**

Cemetery	Locale	Location	Church Affiliation and Remarks
Morning Star	109 - SE	T21N, R14E, Sec 8	Morning Star Baptist Church; approximately 40 graves; first known interment: Daner Ruben ***Mither*** (1926-1927); ***Baldwin, Culledge, Jones, Pelham*** and ***Smith*** are common to this cemetery still in use **(4) (28) (27)**
Morning Star	163 - SE	T20N, R16E, Sec 5	Morning Star Church, established 1870; approximately 80 graves, many unmarked; first known interment: Robert ***Pelham*** (d. 1895); ***Baldwin, Jones, Smith*** and ***Wilson*** are common to this active cemetery **(4) (27)**
Mount Bethel	64 - NE	T23N, R15E, Sec 29	Mount Bethel Baptist Church; approximately 30 graves; first known interment: Ellis ***Hudson*** (1894-1965); ***Burnett, Ellison, Headley, Martin, Porter*** and ***Vines*** are common to this active cemetery **(4) (27)**
Mount Carmel	80 - NW	T22N, R13E, Sec 27	Mount Carmel Baptist Church; approximately 125 graves; first known interment: Francis J. ***Foshee*** (1855-1856); ***Childress, Davenport, Dennis, Eiland, Foshee, Franklin, Giles, Green, Hawkins, Liveoak, Mims, Smitherman, Vance, Varden, Watley*** and ***Wilkins*** are also common to this cemetery still in use **(4) (16) (27)**
Mount Carmel	143 - SW	T20N, R12E, Sec 2	Mount Carmel Baptist Church, established in 1883; approximately 300 graves; first known interment: Rhoda ***Klinner*** (1816-1892); ***Abrams, Adams, Absher, Carter, Chambers, Davenport, Dennis, Foshee, Green, Klinner, Lenoir, Roebuck*** and ***Smitherman*** are common to this cemetery still in use **(4) (16) (17)(27)**
Mount Nebo	112 - SW	T21N, R13E, Sec 23	Mount Nebo United Methodist Church; approximately 160 graves; first known interment: J. Hobson ***Culp*** (1904-1906); ***Brown, Chapman, Culp, Davis, Deason, Durbin, Edwards, Foshee, Gilliland, Headley, Henley, Mims, Owen, Ratliff, Roper, Scott, Smith, Traywick*** and ***Williams*** are common to this active cemetery **(4) (27)**
Mount New Hope	191 - NW	T23N, R13E, Sec 12	approximately 15 marked graves; first known interment: Confederate Soldier Willie ***Langston*** (d. 1865); last known interment: infant ***Langston*** (b. & d. 1907); ***Allen, Beasley*** and ***Cobb*** are also found here **(4) (23) (27)**
Mount Pisgah	114 - SE	T21N, R14E, Sec 24	Mount Pisgah Methodist Church and Zion Ridge Church of God Cemetery; approximately 750 graves; first known interment in 1864; ***Aldridge, Baker, Brown, Bryant, Chancellor, Cleckler, Cleckley, Coggins, Culp, Edwards, Headley, Hester, Holley, Johnson, Jones, Knight, Lett, Lockhart, Murr, Popwell, Rhodes, Rollan, Scarbrough, Smitherman, Tatum*** and ***Yeargan*** are common to this cemetery still in use **(1) (10) (27)**
Mount Pleasant	100 - NE	T22N, R14E, Sec 21	Mount Pleasant Baptist Church; approximately 75 graves; first known interment: Ruth D. ***Moates*** (1926-1927); ***Caton, Foshee, Hammock, Johnson, McGee*** and ***Price*** are also common to this cemetery still in use **(4) (27)**
Mount Zion	59 - NE	T23N, R15E, Sec 17	Mount Zion Church; approximately 10 unmarked graves **(4)**
Mount Zion	140 - SW	T20N, R11E, Sec 32	7 marked, 3 unmarked graves; first known interment: J. E. ***Waters*** (d. 1906); last known interment: James Walter ***Morris*** (1945-2008); ***Bailey, Callins,*** and ***Rush*** are also found here **(4)**
Mountain Creek	165 - SE	T20N, R16E, Sec 17	Mountain Creek Baptist Church; approximately 230 graves; first known interment: J. L. ***Abbott*** (d. 1900); ***Allen, Bankston, Brown, Clark, Ferguson, Goggins, Grant, Hand, Hudson, Judy, Kicker, Peek, Popwell, Pinson, Reeves, Robinson, Stephens*** and ***Strength*** are common to this cemetery is still in use **(23) (27)**
Mountain Springs	70 - NE	T22N, R15E, Sec 7	Mountain Springs Methodist Church; approximately 300 graves; first known interment: James W. ***Rutherford*** (1862-1885); ***Ballard, Brasher, Cleckler, Connell, Davis, Dutton, Giles, Headley, Hughes, Knox, Mims, Moates, Noah, Rhodes, Smith*** and ***Smitherman*** are also common to this cemetery still in use **(4) (16) (27)**
Mulberry	83 - SW	T22N, R13E, Sec 32	Mulberry Baptist Church, organized 1818; the original cemetery was across the street to the S.W. of current site and was used until the Civil War, it was destroyed around 1915; approximately 310 graves; first known interment: Della Rebecca ***White*** (1862-1864); ***Abrams, Atchison, Bates, Calfee, Campbell, Colbern, Conway, Cummings, Davenport, Houston, LeCroy, Lee, McCraw, Mizzell, Rasberry, Rawlins, Sexton Veazey, White, Williams*** and ***Wright*** are common to this cemetery still in use **(4) (16) (17) (19) (27)**
Mullins	58 - NE	T23N, R15E, Sec 18	also known as Jumbo Cemetery; 39 graves; first known interment: Mary Ford ***Mullins*** (1779-1849); last known interment: Tommy Howard ***Wilbanks*** (d. 1997); ***Davis, Goodgame, Hadnott, Littleton, Marcus, Vines***, ***Waggoner*** and ***Young*** are also found here **(4) (19) (23) (27)**
Mullins	201 - NE	T23N, R15E, Sec 18	5 marked and 2 unmarked graves; first known interment: Littleton Meeks ***Cox*** (1815-1871); last known interment: J. M. ***Mullins*** (1872-1895); ***Cox*** and ***Davis*** are also found here **(4) (27)**
New Bethel	99 - NE	T22N, R14E, Sec 27	approximately 15 graves; first known interment: Mose ***Taylor*** (1865-1929); ***Brown, Crawford, Dupree, Jackson, Mitchell, Moore*** and ***Williams*** are common to this cemetery still in use **(4) (27)**
New Cedron	154 - SE	T20N, R13E, Sec 13	New Cedron Baptist Church; approximately 200 graves; first known interment: Jessie May ***Burnett*** (1894-1907); ***Adams, Askins, Burnett, Cox, DeRamus, Dickinson, Edwards, Huett, Johnson, Jones, Owens, Powell, Rainwater, Tindol, Weldon*** and ***Williams*** are common to this cemetery still in use **(4) (16) (27)**
New Convert	88 - SW	T21N, R12E, Sec 11	New Convert Baptist Church, established around 1859; approximately 160 graves, most unmarked; first known interment: Jimmy Dewayne ***Lee*** (1913-1918); this cemetery still in use **(4) (16) (17)**
New Harmony	55 - NE	T22N, R14E, Sec 22	New Harmony Baptist Church; ***Jackson, Johnson*** and ***Robinson*** are common to this active cemetery **(27)**
New Harmony	236 - SW	T20N, R13E, Sec 1	New Harmony Holiness Church, approximately 60 marked and 5 unmarked graves; first known interment: Obie T. ***Smith*** (1898-1938); ***Baker, Byler, Cleckler, Cleckley, Culver, Darty, Gay, Littleton, Mims, Price, Sanders, Smith, Smitherman***, ***Stroud*** and ***Williams*** are common to this cemetery still in use **(16) (27) (28)**
New Harmony	153 - SW	T20N, R13E, Sec 1	New Harmony Primitive Baptist Church, also known as Lomax Cemetery; established 1906; approximately 350 graves; first known interment: T. J. ***Slaughter*** (1826-1909); ***Harrison, Jackson, Johnson, Jones, Mims, Parker, Robinson, Smith, Taylor, Teel, Traywick*** and ***White*** are common to this cemetery still in use **(4) (27)**
New Hope	9 - NE	T23N, R14E, Sec 2	New Hope Baptist Church; first known interment: Grady C. ***Ellison*** (1907-1979); ***Bispham, Cost, Hand, Headley, Luster, Martin, Mims, Morris*** and ***Newman*** are also found in this cemetery still in use **(4) (27) (28)**
New Hope	68 - NE	T23N, R15E, Sec 34	New Hope Assembly of God; 15 graves; first known interment: Birdie ***Cleckler*** (1907-1930); ***Adams, Allred, Ballard, Cleckler, Ellison, Mills, Powell*** and ***Wyckoff*** are common to this cemetery still in use **(4)** ***(27)***
New Lily Hill	159 - SE	T20N, R15E, Sec 16	Lily Hill Missionary Baptist Church; approximately 165 graves; first known interment: Mary ***Price*** (1842- 1902); ***Bell, Bryant, Burton, Cooper, DeJarnett, Deramus, Downs, Edwards, Franklin, Gill, Goodwin, Herron, Jennings, Love, McDaniel, Ray, Tyus*** and ***Williams are*** also a common to this cemetery still in use **(4) (27)**
New Salem	47 - NE	T22N, R14E, Sec 9	New Salem Baptist Church; approximately 600 graves; first known interment: Laura Ann ***Martin*** (1861-1870); ***Bean, Bice, Blankenship, Burnett, Burnette, Carden, Childress, Collins, Deason, Duncan, Evans, Foshee, Gore, Hill, Jones, Maddox, Price*** and ***Riggins*** are common to this cemetery is still in use **(4) (27)**
New Style	54 - NE	T22N, R14E, Sec 22	New Style Church; approximately 40 marked graves, 22 unmarked; first known interment: Ellen ***Williams*** (d. 1896); ***Smith*** is a common surname to this cemetery still in use **(4)**
Oak Grove	12 - NW	T23N, R13E, Sec 10	Oak Grove Baptist Church; approximately 290 graves; first known interment: Albert L. ***Cobb*** (1858-1918); ***Beasley, Bolton, Cobb, Crumpton, Davenport, Glass, Guin, Jones, Little, Littleton, Martin, Matthews, Northcutt, Pierce, Porter, Sutley, Warren*** and ***Williams*** are also common to this active cemetery **(21) (27)**
Oak Grove	142 - SW	T20N, R11E, Sec 36	Oak Grove Church; 5 marked, 6 unmarked graves; ***Harris, Morrow, Moton*** and ***Watters*** are common to this cemetery still in use **(4)**
Oak Grove	179 - SE	T21N, R15E, Sec 3	Oak Grove Church of God; approximately 90 marked graves; first known interment: Jadie E. ***Cleckler*** (b. & d. 1933); ***Adams, Bucklew, Childress, Cleckler, Dennis, Edwards, Flemings, Golson, Grant, Kelley, Lowery, Mims, Minor, Moates, Nelson*** and ***Robinson*** are common to this cemetery still in use **(20) (26) (27)**
Oak Hill	35 - NW	T23N, R13E, Sec 12	Oak Hill Baptist Church, once known as Wesleyan Methodist Church; approximately 25 graves; first known interment: Lola Mae ***Campbell*** (1915-1916); ***Bowden*** and ***Glasscock*** are also common to this cemetery **(4)**
Oates-Davenport	79 - NW	T22N, R12E, Sec 20	8 marked, seven unmarked graves; first known interment: W. P. ***Davenport*** (1838-1865); last known interment: Elmina ***Davenport*** (1818-1912) **(4)**
Old Bethel	131 - SE	T21N, R15E, Sec 33	also known as Eiland Cemetery or Eiland-Bethel Cemetery; approximately 100 graves; first known interment: Sarah Eiland ***Gray*** (1825-1856); 4 Civil War veterans of the ***Eiland*** family are found here; ***Burkhalter, Coker, Davis, Dennis, Downs, Driver, Dykes, Eiland, Kicker, Knight*** and ***Wilson*** are also common **(4) (19) (27)**
Old Eddings	233 - NW	T24N, R12E, Sec 23	see West
Old Green	197 - NE	T23N, R14E, Sec 5	8 marked and 92 unmarked graves; first known interment: Burton R. ***Glasscock*** (1819-1869); last known interment Sara Ann ***Glasscock*** (1821-1905) **(4)**
Old Liberty Hill	104 - SW	T21N, R13E, Sec 1	no marked graves remain; ***Foshee, Jones, Littlejohn, Varden*** and ***Williams*** can be found here **(4) (18)**
Old Maplesville	89 - SW	T21N, R13E, Sec 12	6 marked and approximately 125 unmarked graves; first known interment: Elizabeth ***Rucker*** (d. 1833); last known interment: Tommie ***Williams*** (1898-1900); ***Cox, Davis, Harper*** and ***Wilson*** are also found here **(4) (5)**

Cemetery	Locale	Location	Church Affiliation and Remarks
Old Mars Hill	17 - NW	T23N, R13E, Sec 30	7 graves, 6 illegible and several unmarked; first known interment: William Dudley ***Scott*** (1828-1873) **(4) (27)**
Old Mount Nebo	111 - SW	T21N, R13E, Sec 13	4 marked, 2 unmarked graves; first known interment: Lena Roberts ***Williams*** (1891-1898); last known interment: Christie ***Culps*** (1970-1972); ***Mims*** can also be found here **(4) (27)**
Old Oak Grove	231 - SW	T20N, R11E, Sec 26	according to local residents, as many as 500 graves lost in the undergrowth; 23 marked graves found; first known interment: Mary Ellen ***Shelton*** (1902-1903); last known interment: Wilder Bradford ***Shelton*** (1884-1970) **(4)**
Old Rasberry	84 - SW	T22N, R13E, Sec 32	also called Old Raspberry; approximately 30 marked and 20 unmarked graves; first known interment: Littleton ***Riggins*** (d. 1843); last known interment: John L. ***Rasberry*** (1880-1904); Green ***Raspberry*** (1800-1859) and his wife Marry ***Raspberry*** are found here; ***Childress***, Darnall, ***Lenoir***, ***Hayes, Poole, Rasberry, Raspberry, Riggins, Oden*** and ***Woolley*** can also be found here **(4) (5) (27)**
Old Rock Springs	1 - NW	T24N, R13E, Sec 22	approximately 220 graves; first known interment: Z.H. ***Crim*** (1812-1840); ***Armstrong, Broadhead, Burnett, Busby, Crim, Ellison, Elliott, Green, Martin*** and ***Tate*** are common to this cemetery still in use **(4) (27)**
Old Rocky Mount	32 - NE	T23N, R14E, Sec 5	near former site of Mount Pleasant Church; 17 marked and 50 unmarked graves; first known interment: John ***Thames*** (1800-1865); Luke ***Avery*** also died in 1865; 5 of the marked graves in this cemetery still in use are those of ***Glasscock; Green, Lowery, McDonald, Mills*** and ***Robinson*** can also be found here **(4) (27)**
Old Salem	170 - SE	T21N, R16E, Sec 5	the church moved from this site in 1918 and was changed to Providence; approximately 30 graves; first known interment: William Acie ***Holmes*** (d. 1871); last known interment: Oliver ***Driver*** (1874-1916); ***Anderson, Cagle, Calloway, Clackler, Connell, Glenn, Holley, Jones, Nation, Price*** and ***Taylor*** are also found here **(4) (27)**
Old Stanton	230 - SW	T20N, R12E, Sec 5	also known as Wright Cemetery; Mary E. ***Sims*** (1827-1884), Mary Glenn ***Wright*** (b. & d. 1884), and Malcolm J. ***Wright*** (1888-1889) **(4)**
Ousley-Boggs	152 - SW	T20N, R12E, Sec 35	approximately 10 marked graves; first known interment: John ***Ousley*** (1812-1841); last known interment: Sarah J. ***Ousley*** (1861-1892); no marked graves remain of the ***Boggs*** family **(17) (28)**
Pates Chapel	26 - NW	T22N, R13E, Sec 2	Pates Chapel Baptist Church; approximately 400 graves; first known interment: R. E. ***Edwards*** (1845-1917); ***Barnett, Caton, Davenport, Dawson, Edwards, Hayes, Maddox***, ***Pate, Patterson, Porter, Price, Ray, Robinson, Scott, Smith, Underwood*** and ***Watley*** are common to this cemetery is still in use **(4) (16) (27)**
Page-Cummings	193 - SW	T21N, R13E, Sec 4	the grave of James ***Page*** (1788-1836) along with three unmarked graves **(15)**
Patillo	177 - SW	T20N, R13E, Sec 36	see Billingsley
Peach	105 - SE	T21N, R14E, Sec 8	approximately 30 marked and 25 unmarked graves dating from the 1920's; ***Atchinson, Barbour*** and ***Wilson*** are common to this cemetery still in use **(16)**
Pilgrims Rest	151 - SW	T20N, R13E, Sec 29	Pilgrims Rest Baptist Church; approximately 400 graves; first known interment: John C. ***Sims*** (1865-1901); ***Abbott, Anderson, Carter, Chandler, Cherry, DeRamus, Green, Hayes, Hicks, Kendrick, Poole, Sims, Spigner, Thacker, Traywick*** and ***Williams*** are common to this cemetery still in use **(4) (13) (27)**
Pine Hill	40 - NW	T23N, R13E, Sec 26	approximately 640 graves; first known interment: Asa ***Atkinson*** (1870-1871); ***Adams, Atkinson, Bean, Blackmon, Blow, Crowson, Daniel, Davenport, Glasscock, Gore, Griffin, Hand, Honeycutt, Hunt, Jones, Kendrick, Langston, Lewis, Lightsey, Ray*** and ***Sims*** are common to this cemetery still in use **(4) (16) (27)**
Pinedale	71 - NE	T22N, R15E, Sec 18	Pinedale Assembly of God; approximately 75 graves; first known interment: William E. ***Thompson*** (1877-1940); ***Connell, Headley, Mims, Minor*** and ***Rhodes*** are also common to this cemetery still in use **(4) (27)**
Pleasant Grove	25 - NW	T22N, R13E, Sec 5	Pleasant Grove Baptist Church; approx. 575 graves; first known interment: Malinda ***Vincent*** (1852-1881); ***Blow, Champion, Childress, Cleckler, Cost, Davenport, Dawson, Driver, Foshee, Franklin, Gibson, Henley, Hodgens, Honeycutt, Lathan, Lenoir, Merchant, Meroney, Miskelley, Nichols, Rasberry, Shoults, Smith, Smitherman, Waldrop, Ward*** and ***Wright*** are common to this active cemetery **(4) (16) (27)**
Pleasant Grove	74 - SW	T21N, R11E, Sec 11	Pleasant Grove Missionary Baptist Church; approximately 175 marked and 65 unmarked graves; first known interment: R. ***Whatley*** (d. 1864); ***Bearden, Capitina, Ellis, Farley, Garner, Hall, Ingram, Jarrett, Kelly, Latham, Lawley, Lawrence, Nichols, Shoults*** and ***Smith*** are common to this cemetery still in use **(5) (27)**
Pleasant Grove	110 - SW	T21N, R13E, Sec 13	Pleasant Grove Methodist Church; approximately 400 graves; first known interment: the infant ***Broadhead*** (d. 1878); ***Atkinson, Barrett, Bates, Best, Broadhead, Chasteen, Cooper, Culp, Durbin, Hayes, Headley, Henley, Hosey, Milford, Mims, Payton*** and ***Popwell*** are common to this cemetery still in use **(4) (27) (28)**
Pleasant Grove-Gentry	24 - NW	T22N, R13E, Sec 5	original site of Pleasant Grove Church; 3 marked, 8 unmarked graves; first known interment: Isaac B. ***Gentry*** (1824-1874); last known interment: Eliza J. ***Gentry*** (1824-1912) **(4)**
Pleasant Hill	38 - NE	T23N, R14E, Sec 14	Pleasant Hill Church; also known as Blow Cemetery; approximately 350 graves; first known interment: Babe ***Littlefield*** (1866-1888); ***Barnett, Blow, Bolton, Brewer, Burnette, Cleckler, Cost, Davis, Dutton, Ellison, Elrod, Hand, Headley, Higgins, Hilyer, House, Littlefield, Littleton, Lowery, Martin, Plier, Robinson, Sammons, Smith, Varden, Waldrop*** and ***Williamson*** are common to this cemetery still in use **(4) (27)**
Pleasant Hill	50 - NW	T22N, R13E, Sec 11	also known as Pleasant Hill-Scott, approximately 50 marker graves with numerous unmarked; first known interment: Feny ***Caton*** (1886-1887); ***Connell, Davenport, Dawson, Dotson, Green, Hackett, Pate, Price, Ray, Robinson, Scott*** and ***Thomas*** can also be found in this cemetery still in use **(4) (27)**
Pleasant Hill	75 - SW	T21N, R11E, Sec 12	approximately 60 graves; first known interment: Nancy ***Donaker*** (1809-1889); ***Atkinson, Burnette, Glasscock, Hall, Lawrence, McGee, Smith*** and ***Walker*** are common to this cemetery still in use **(4) (27) (28)**
Pleasant Hill	82 - NW	T22N, R12E, Sec 28	Pleasant Hill Baptist Church; approximately 45 graves, most graves unmarked; first known interment: Arra ***Timmons*** (1893-1903); ***Johnson*** is a common surname to this cemetery still in use **(4) (16)**
Pleasant Valley	156 - SE	T20N, R14E, Sec 12	Pleasant Valley Baptist Church; approximately 95 graves; first known interment: Betty B. ***Williams*** (1903-1954); ***Bone, Bonnett, Boockholdt, Courtney, Gilliland, Green, Griffin, Huett, Jones, Martin, Morris, Nelson, Pierce, Sanders, Trawick, Weldon*** and ***Williams*** are common to this cemetery still in use **(4) (27)**
Poplar Springs	124 - SE	T21N, R15E, Sec 9	Poplar Springs Baptist Church; approx. 175 graves, first known interment: Louisa B. ***Wells*** (1836-1894); ***Cox, Devaughn, Downs, Duke, Easterling, Edwards, Fulmer, Grant, Hand, Hawkins, Hill, Jones, McDowell, Parrish, Patterson, Scarbrough, Traywick*** and ***Wells*** are common to this cemetery still in use **(3) (27)**
Popwell	217 - SE	T21N, R15E, Sec 7	approximately 50 graves; first known interment: Amy L. ***Wilson*** (1880-1901); ***Downs, Fulmer, Lucas, Popwell, Stonecypher, Thomas*** and ***Wilson*** are common to this cemetery still in use **(4)**
Posey	20 - NW	T23N, R12E, Sec 35	approximately 80 graves; first known interment: Ida Odelpha ***Posey*** (b. & d. 1892); ***Carter, Crumpton, Martin, Ray, Thomas, Waldrop*** and ***Wilson*** are common surname found in this cemetery still in use **(4) (27)**
Posey	219 - SE	T20N, R16E, Sec 6	3 marked, 9 unmarked graves; first known interment: Mahala A. ***Polclase*** (1855-1885); last known interment: Singleton ***Posey*** (1812-1893) **(4)**
Price	39 - NE	T23N, R14E, Sec 23	the graves of Michael Keaton ***Price*** (1950-1969), Joel B. ***Price*** (1955-1980) and Bruce Keaton ***Price*** (1928-1996) **(4) (27)**
Providence	5 - NW	T24N, R13E, Sec 32	Providence Baptist Church, established 1841; approximately 700 graves; first known interment: Mary ***Bird*** (1798-1853); ***Anderson, Askew, Bean, Blewster, Broadhead, Busby, Champion, Cobb, Curry, Davenport, Gentry, Glass, Gothard, Hayes, Henry, Honeycutt, Horton, Houlditch, Killingsworth, Lowery***, ***Martin, Prince, Robinson, Shaw, Watson and Wyatt*** are common to this cemetery still in use **(4) (17) (27)**
Providence	122 - SE	T22N, R15E, Sec 36	Providence Baptist Church; approximately 450 graves; first known interment: Henry T. ***Clackler*** (1879-1880); ***Adams, Baker, Bates, Brown, Calloway, Clackler, Cleckler, Connell, Edwards, Johnson, Jones, Kelley, Mims, Powell, Robinson, Thomas*** and ***Wyatt*** are common to this cemetery is still in use **(4) (16) (27)**
Refuge	73 - NE	T22N, R15E, Sec 21	Refuge Baptist Church; approximately 100 graves; first known interment: Era Laverne ***Lockhart*** (1923-1925); ***Cleckler, Connell, Easterling, Johnson, Mims*** and ***Minor*** are common to this cemetery still in use **(4) (27)**
Reid	90 - SW	T21N, R13E, Sec 7	also known as Reid-Cobb Cemetery; the grave of James ***Reid*** (1795-1853); other unmarked graves are present **(4) (5)**
Robinson Springs	45 - NE	T22N, R14E, Sec 3	Robinson Springs Baptist Church; approximately 90 graves; first known interment: Russell V. ***Littleton*** (1911-1955); ***Davis, Farris, Graff*** and ***Ingram*** are also common to this cemetery still in use **(4) (16) (27)**
Rock Springs	2 - NW	T24N, R13E, Sec 22	Rock Springs Baptist; approximately 90 graves; first known interment: Mrs. Walters ***Booth*** (1897-1952); ***Barnett, Gentry, Hughes, Lucas*** and ***Talley*** are common to this cemetery still in use **(4) (27)**

Cemetery	Locale	Location	Church Affiliation and Remarks
Rocky Mount	34 - NW	T23N, R14E, Sec 7	Rocky Mount Methodist Church; approximately 530 graves; first known interment: Robert ***Carden*** II (1776-1835); ***Arledge, Avary, Avery, Barnett, Bean, Campbell, Collum, Conway, DuBose, Ellison, Glass, Glasscock, Harrell, Northcutt, Thames*** and ***Thrash*** are common to this cemetery is still in use **(4) (16) (27)**
Roebuck	229 - SW	T20N, R12E, Sec 4	the grave of Amanda A. ***Roebuck*** (1839-1866) **(4)**
Roebuck	228 - SW	T20N, R12E, Sec 3	4 marked, 3 unmarked graves; first known interment: Joseph A. ***Roebuck*** (d. 1881); last known interment: Robert ***Roebuck*** Sr. (1796-1883) **(4)**
Saint Paul	36 - NW	T23N, R13E, Sec 11	Saint Paul Baptist Church, est. 1917; approximately 55 graves, 32 of which are unmarked; first known interment: Martin ***McKindley*** (1910-1944); this cemetery is still in use **(4) (17)**
Saint Paul	220 - SE	T20N, R16E, Sec 16	Saint Paul A.M.E. Church; 20 marked, 11 unmarked graves; first known interment: Will ***Beavers*** (1900-1923); this cemetery is still in use **(4)**
Samaria	106 - SE	T21N, R14E, Sec 11	Samaria Baptist Church; approximately 350 graves; first known interment: Alexander ***Brown*** (1871-1895); ***Alred, Brown, Bullard, Callaway, Caton, Cox, Dennis, Driver, Foshee, Glenn, Hand, Hart, Harris, Jacks, Jones, Kelley, Logan, Moore, Powell, Smith*** and ***Williams*** are common to this cemetery still in use **(1) (27)**
Sardis	213 - SW	T21N, R13E, Sec 32	Sardis Baptist Church; approximately 460 graves; first known interment: Alma ***Cherry*** (1895-1897); ***Boozer, Brasher, Chambers, Cherry, Deason, Donovan, Franklin, Goff, Griffin, Hayes, Headley, Howell, Klinner, McCary, Nichols, Ratliff, Roper, Short*** and ***Smith*** are common to this cemetery still in use **(4) (16) (27)**
Shady Grove	135 - SE	T21N, R16E, Sec 21	Shady Grove Methodist Church; approximately 100 graves; first known interment: infant daughter of W. H. and Susan C. ***Driver*** (d. 1873); ***Baker, Calloway, Cooper, Hammell, Headley, Howard, Jones, McKinney, Mims, Oden, Pattillo, Thetford*** and ***Traywick*** are common to this cemetery still in use **(4) (16) (27)**
Shiloh	19 - NW	T23N, R13E, Sec 31	Shiloh Missionary Baptist Church, established 1883; approximately 80 graves, 45 of which are unmarked; first known interment: Amanta ***Campbell*** (1867-1880); ***Adams, Archie, Atchison, Campbell, Ford, Gentry, Hicks, Morrow, Moseley, Nicks, Nix, North*** and ***Simon*** are common to this cemetery is still in use **(4) (27)**
Shiloh	115 - SE	T21N, R14E, Sec 32	Shiloh Baptist Church; also known as Shiloh-Kincheon Cemetery; approximately 500 graves; first known interment: the infant ***Aldridge*** (d. 1871); ***Baker, Bice, Billingsley, Bone, Chadwick, Culp, Deason, Deavers, Dobbs, Driver, Hicks, Hill, Huett, Jacks, Mims, Mullins, Nummy, Owen, Owens, Poole, Powell, Price, Scott, Traywick, Weldon, Williams*** and ***Wright*** are common to this cemetery still in use **(4) (16) (27)**
Shiloh-Busby	6 - NW	T24N, R13E, Sec 14	Shiloh Methodist Church; approximately 50 graves; first known interment: William ***Collum*** (d. 1881) ***Broadhead, Busby, Ellison, Howell*** and ***Martin*** are common surnames to this cemetery still in use **(4) (27)**
Smith	241 - NW	T23N, R12E, Sec 23	an active cemetery **(27)**
Smitherman	76 - SW	T21N, R12E, Sec 9	two infant graves with no markers **(4)**
Spring Hill	138 - SW	T20N, R12E, Sec7	Springhill Church; approximately 125 graves, many unmarked; interments date from the early 20th century **(4)**
Stanton	137 - SW	T20N, R12E, Sec 6	
Stanton	176 - SW	T20N, R12E, Sec 6	Stanton Community Cemetery, see Ebenezer
Strock	180 - SE	T21N, R15E, Sec 36	see Verbena
Sunshine	116 - NE	T22N, R15E, Sec 28	Sunshine Assembly of God; approximately 110 graves; first known interment: Barney Clyde ***Easterling*** (1931-1933); ***Bice, Cleckler, Jones, McGuire*** and ***Minor*** are also common to this cemetery still in use **(4) (16) (27)**
Temple	123 - SE	T21N, R15E, Sec 5	Temple Assembly of God, established 1900; approximately 180 graves; first known interment: infant son of J. A. W. and Ada ***Mims*** (b. & d. 1910); ***Baker, Bridges, Cox, Driver, Easterling, Evans, Friday, Jones, Mims, Moates, Thomas, Thompson, Vines*** and ***Watts*** is also common to this cemetery still in use **(4) (17) (27)**
Thorsby	44 - NW	T23N, R13E, Sec 36	Thorsby Memory Gardens; approximately 80 graves; first known interment: William J. ***Mahan*** (1918-1963); this cemetery is still in use **(4)**
Thorsby	49 - NW	T22N, R14E, Sec 7	Thorsby Memorial Cemetery; approximately 800 graves; first known interment: Piety V. ***Robinson*** (1901-1907); ***Adams, Baggett, Bice, Blankenship, Childress, Davenport, Howard, Littleton, Maddox, Martin, Pate, Piper, Riggins, Robinson, Scott, Sims*** and ***Williams*** are common to this active cemetery **(4) (27)**
Thorsby Scandinavian	48 - NE	T22N, R14E, Sec 7	approximately 105 graves; first known interment: Ellef Corneliusen ***Skinnes*** (1817-1892); ***Anderson, Berlin, Bostrom, Bosworth, Carlson, Dahl, Forsman, Foss, Gerald, Green, Hanson, Johnson, Lefstead, Nelson, Olson, Regan, Skinnes, Soberg, Turnquest*** and ***Villadsen*** are common to this active cemetery **(4) (27)**
Union Grove	37 - NE	T23N, R14E, Sec 16	Union Grove Church; approximately 640 graves; first known interment: Margie A. ***Robinson*** (1885-1887); ***Arledge, Barnett, Brasher, Burnette, Carden, Chandler, Cleckler, Conway, Davis, Dorminey, Ellison, Gentry, Glasscock, Hamilton, Hilyer, Honeycutt, Jones, Langston, Littlefield, Marler, Martin, Mims, Robinson, Smith, Thrash, Vanderslice*** and ***Varden*** are common to this cemetery is still in use **(4) (16) (27)**
Union Springs	23 - NW	T23N, R12E, Sec 33	Union Springs Church; approximately 230 graves; first known interment: Temperance ***Smith*** (1809-1861); ***Bailey, Beam, Bearden, Brantley, Crumpton, Dutton, Ervin, Langston, Middleton, Morris, Pate, Posey, Smith, Smitherman, Thacker, Tillery*** and ***Waldrop*** are common to this cemetery still in use **(4) (16) (27)**
University Highway	147 - SW	T20N, R12E, Sec 13	University Highway Church; approximately 70 graves; first known interment: Edna Louise ***Nichols*** (1930-1957); ***Barrett, Bates, Browning, Chandler, Fancher, Green, Keener, Latham, Lawrence, Lockhart, Marlow, Mobley, Nichols, Patterson, Thompson*** and ***Ware*** are common to this active cemetery **(4) (27)**
Valley Creek	139 - SW	T20N, R11E, Sec 28	approximately 20 graves; first known interment: Mrs. Sarah F. ***Gay*** (1862-1885); last known interment R. J. ***Mitchell*** (1834-1916); ***Gay, Milling, Mitchell*** and ***Price*** are common surnames to this cemetery **(4) (27)**
Verbena	132 - SE	T21N, R15E, Sec 36	Verbena Baptist Church; 6 graves, 3 legible; only known dates: William Bascom ***Shell*** (1860-1884) **(4)**
Verbena	180 - SE	T21N, R15E, Sec 36	Verbena City Cemetery, also known as Strock Cemetery; approx. 760 graves; interments date from 1874; ***Abernathy, Adams, Askins, Bland, Brooks, Brown, Caffey, Colley, Calloway, Claughton, Gardner, Griffith, Gulledge, Howard, Jenkins, Jones, Messer, Mitchell, Pinson, Robinson, Rutland, Scott, Smith, Strock, Thomas, Williams*** and ***Williamson*** are common to this cemetery still in use **(4) (10) (23) (27)**
Vermont	145 - SW	T20N, R13E, Sec 9	Vermont Holiness Church; approximately 10 graves; first known interment: William W. ***Green*** (1941-1974); ***Dees*** and ***Meherg*** are also found here **(4)**
Waldrop	210 - NW	T22N, R12E, Sec. 9	approximately 25 graves; first known interment: Durcilla Posey ***Waldrop*** (1826-1856); last known interment: William Jerome ***Armstrong*** (1888-1962) **(16) (27)**
Walnut Creek	118 - NE	T22N, R15E, Sec 29	Walnut Creek United Methodist Church, established 1820; approximately 250 graves, first known interment: Ansel ***Sawyer*** (1789-1855); ***Baker, Bice, Easterling, Headley, Henley, Johnson, Maddox, Miller, Mims, Minor, Moats, Parrish, Popwell*** and ***Smith*** are common to this cemetery still in use **(4) (16) (17) (27)**
West	233 - NW	T24N, R12E, Sec 23	also known as Old Eddings Cemetery; 25 marked and at least 10 unmarked graves; first known interment: Johnnie E. ***Eddings*** (1856-1858); last known interment: Issac Jefferson ***Eddings*** (1853-1910); ***Oldham*** and ***West*** are also common to this cemetery **(4) (16) (19)**
Williams	133 - SE	T21N, R16E, Sec 30	a black cemetery of approximately 160 graves; first known interment: Ollie ***Lee*** (1887-1890); ***Browder, Speigner, Smith, Varner, Williams, Wilson*** and ***Zeigler*** are common to this cemetery still in use **(4) (9)**
Williams-Goodgame	57 - NE	T23N, R15E, Sec 7	13 graves; first known interment: Nancy ***Williams*** (1863-1865); last known interment: Rebecca L. ***Williams*** (1843-1929); Thomas H. ***Williams*** (1837-1904), Thomas H. ***Williams***, the first sheriff of Chilton County is buried here as is Sarah Crockett ***Goodgame***, the sister of Davey Crockett **(4) (23)**
Williamson	67 - NE	T 23N, R15E, Sec 35	see Macedonia
Woolley	186 - NW	T23N, R12E, Sec 4	6 graves; the graves of Martha Frances ***Woolley*** (1821-1871), Robert ***Killingsworth*** (1850-1897), Jabe C. ***Woolley*** (1859-1894), David ***Woolley*** (1809-1893) and Sallie ***Killingsworth*** (1860-1888) **(4) (16)**
Wright	230 - SW	T20N, R12E, Sec 5	see Old Stanton
Zion Ridge	114 - SE	T21N, R14E, Sec 24	see Mount Pisgah

Cemeteries of Unknown Name

Cemetery	Locale	Location	Church Affiliation and Remarks
Unknown	16 - NW	T23N, R12E, Sec 27	
Unknown	33 - NE	T23N, R14E, Sec 5	
Unknown	92 - SW	T21N, R13E, Sec 18	
Unknown	167 - SE	T20N, R16E, Sec 9	
Unknown	171 - NE	T23N, R14E, Sec 14	
Unknown	173 - SW	T20N, R11E, Sec 36	
Unknown	175 - SW	T21N, R12E, Sec 23	
Unknown	198 - SW	T21N, R12E, Sec 1	
Unknown	218 - SE	T21N, R15E, Sec 36	
Unknown	232 - SW	T21N, R11E, Sec 20	approximately 150 graves **(4)**
Unknown	not plotted	1 mi. N. of Thorsby between U.S. 31 and Martin Street	a recently discovered black cemetery of between 75 and 100 graves, several with legible stones dating from the 1920's to 1956 **(14)**

Cemeteries of Uncertain Location

Cemetery	Locale	Location	Church Affiliation and Remarks
Abbott	222 - SW	T20N, R13E, Sec 32	the graves of Isham W. ***Abbott*** (1814-1888) and Lovie Geneva ***Abbott*** **(4)**
Bledsoe	187 - NW	T23N, R13E, Sec 4	6 marked and several unmarked graves; first known interment: Charles W. ***Hooker*** (1825-1890); last known interment: Dorothy P. ***Bledsoe*** (1866-1935) **(4)**
Brantley	184 - NW	T23N, R12E, Sec 14	the only marked grave is that of Henry T. ***Brantley*** (1815-1898); 4 unmarked graves **(4)**
Campbellite	not plotted	AL 183, 4 miles W of the intersection with U.S. 82	17 marked and 14 unmarked graves; former site of Campbellite Church; first known interment: William ***Bearden*** (1794-1881); last known interment: Maudie Mae ***Smith*** (1899-1965); ***Hamrick*** is also found here **(5)**
Chandler	223 - SW	T20N, R13E, Sec 32	9 graves; first known interment: Lanora ***Chandler*** (b. & d. 1890); last known interment: Walter ***Chandler*** (b. & d. 1915); 2 ***Sims*** are also found here **(4)**
Christian	not plotted	T21N, R12E, Sec 15	***Christian*** family graves inside wrought iron fence; specific location unknown
Church Street	not plotted	unknown	a new cemetery of approximately 25 graves **(19)**
Davenport	not plotted	unknown	9 graves; first known interment: Virgil Pinckney ***Davenport*** (1838-1865); last known interment: Elmira Campbell ***Davenport*** (1814-1912) **(27)**
Edwards	not plotted	Clanton	Cecil Washington ***Mims*** (1937-2010) and two recent ***Edwards*** interments are known to be found here **(27)**
Gandy	not plotted	Co. Rd. 16, Adams	7 graves; first known interment: Richard Harvey ***Gandy*** (1845-1864); last known interment: Nancy Catherine Gandy ***Garden*** (1852-1888); ***Murse*** is also found here **(27)**
Glasscock	195 - NE	T23N, R14E, Sec 10	only known interment: James Burton ***Glasscock*** (1864-1865) **(4)**
Glasscock	not plotted	Jemison	the graves of Benjamin ***Glasscock*** (1834-1874), Burton R. ***Glasscock*** (1819-1869), Howard ***Glasscock*** (1815-1893) and Sarah Ann ***Glasscock*** (1821-1905) along with 4 unmarked graves **(27)**
Hall	190 - NW	T23N, R13E, Sec 9	this cemetery has been destroyed; the only known interment is that of A. J. ***Sims*** C.S.A. **(4)**
Klinner	not plotted	unknown	Mahalia Skinner ***Fulller*** (1829-1917) is known to be found here **(27)**
Liberty	not plotted	on U.S. 82 between Maplesville and Bibb Co. line	approximately 215 graves; first known interment: M.C. ***Hubbard*** (1877-1885); ***Champion, Hammond, Morrison, Shuttlesworth, Toomey*** and ***Ward*** are common to this cemetery still in use **(5)**
Leon Gardens	207 - NE	T22N, R14E, Sec 22	2 graves located behind Bethel Baptist Church; Dock Lewis ***Reed*** (1950-1981) and Helen Johnson ***Motley*** (1888-1986) **(4)**
New Life	not plotted	Maplesville	an active cemetery **(27)**
Old Burnett	not plotted	unknown	Old Burnett Homeplace; the graves of Lewis ***Burnett*** (1775-1863) and Catherine Littlefield ***Burnett*** (1785-1865) **(27)**
Page	215 - SW	T21N, R13E, Sec 8	the grave of James ***Page*** (1788-1836) **(4)**
Pentecost	not plotted	Verbena	Pentecost A.M.E. Church; approximately 100 graves and numerous unmarked graves; first known interment: James ***Gill*** (d. 1912); ***Graham, Myrick, Postell, Price*** and ***Ray*** are common to this cemetery still in use **(22)**
Pilgrims Rest	not plotted	County Road 840 off Alabama 22	a black cemetery of approximately 165 marked and numerous unmarked graves; first known interment: Julius ***Goodwin*** (d. 1848 at 64 years); the cemetery is still in use **(19)**
Roberts	226 - SW	T20N, R13E, Sec 19	
Salem	not plotted	Clanton	Jarutha Eiland ***Callaway*** (1827-1908), Jonathan M. ***Callaway*** (1827-1906), James David ***Caton*** (1867-1944), Annie ***Glenn*** (1871-1931) and Caswell C. ***Russ*** (1841-1915) are known to be found here **(27)**
Scandanavian	not plotted	Alabama Avenue, Thorsby	approximately 80 graves; first known interment: William ***Gaverno*** (1830-1901); ***Carlson, Foss, Gerald, Lefstead*** and ***Villadsen*** are also common to this active cemetery **(19)**
Scarbrough	not plotted	Clanton	Judy Lane ***Scarbrough*** (1945-2009) is known to be found here **(27)**
Shady Grove	208 - NW	T22N, R12E, Sec 26	also known as Old Shady Grove; 5 graves; first known interment: Calvin ***Sellers*** (1837-1900); last known interment: Windom G. ***Smitherman*** (1905-1977); ***Bice*** and ***McGee*** are also found here **(4)**
Storrs	not plotted	south of Calera	
Taylor	not plotted	Clanton	the graves of Faye Jean ***Taylor*** (1928-2000) and Willie Edwin Taylor (1925-2009) **(27)**
Tempt Smith	209 - NW	T22N, R12E. Sec 15	13 marked, several unmarked graves; first known interment: Adam ***Smith*** (1767-1846); last known interment: Tempestuous ***Smith*** (1824-1907) **(4)**
Tucker	204 - SE	T22N , R15E, Sec 16	5 unmarked graves **(4)**
Union Point	205 - NE	T22N, R15E, Sec 15	6 graves dating between the infant son of Thomas ***Minor*** (d. 1909) and William A ***Mims*** (d. 1918) **(4)**
Vincent	not plotted	near Oak Grove Church	the grave of Melvina ***Vincent*** (d. 1897) **(4)**

Sources

1. Franklin, Lisa. *Tracking Your Roots*. 3 February 1998. <http://members.aol.com/GenWebLisa/chiltn3.htm>.
2. Franklin, Lisa. *Tracking Your Roots*. 15 June 1998. <http://members.aol.com/GenWebLisa/chiltncm.htm>.
3. Franklin, Lisa. *Tracking Your Roots*. 15 June 1998. <http://members.aol.com/GenWebLisa/chiltn2.htm>.

Sources (Continued)

4. Roberts, Benjamin D., (ed.). *Cemeteries of Chilton County, A Census by the Chilton County Historical Society and Archives*. Clanton, Alabama: Mail Specialist, 198?.
5. *Bibb County, Alabama: Cemeteries, Graveyards and Family Burial Plots*. San Antonio, Texas: Family Adventures, 1988.
6. *Central Alabama Genealogical Society*. Vol. 16, No. 3. Selma, Alabama: The Society, July, 1990.
7. Personal correspondence with Scott Martin of Helena, Alabama.
8. Personal correspondence with David Dennis.
9. Thomas, Sue Hardy, *Chilton County, Alabama Cemetery Census*. published by the author, 1979.
10. Glenn, Dewey Bruce, *Bethany Missionary Baptist Church*. 1 September 1999. <http://members.aol.com/DBGlenn/bethany.htm>.
11. *Central Alabama Genealogical Society*. Vol. 2, No. 3. Selma, Alabama: The Society, July 1976.
12. *Central Alabama Genealogical Society*. Vol. 4, No. 1. Selma, Alabama: The Society, January, 1978.
13. *Central Alabama Genealogical Society*. Vol. 9, No. 4. Selma, Alabama: The Society, October, 1983.
14. Personal correspondence with Zane Martin of Thorsby, Alabama.
15. Personal correspondence with Marshall Page of Birmingham, Alabama.
16. Roberts, Benjamin D., ed. *Cemeteries of Chilton*. Clanton, Alabama: Mail Specialist, no date.
17. *The Heritage of Chilton County, Alabama, Vol. 11.* Clanton, Alabama: Heritage Publishing Consultants Inc., 2000.
18. Personal interview with Rev. Cecil Little of Clanton, Alabama
19. USGenWeb Archives. *Chilton County, Alabama.* 27 February 2007. <ftp://ftp.rootsweb.com/pub/usgenweb/al/chilton/cemeteries/>.
20. Glenn, Dewey Bruce, *Oak Grove Church of God*. 17 June 2003. <http://www.bruceglenn.com/oakgrovecog.htm>.
21. Glenn, Dewey Bruce, *Oak Grove Baptist Church*. 17 June 2003. <http://www.bruceglenn.com/oakgrovebapt.htm>.
22. Golden, Angela Garner and Tanner Golden. *Pentecost A.M.E. Church Cemetery Records*. 19 December, 2003. <http://www.idreamof.com/cemetery/al/chilton/pentecost.htm>.
23. Alabama Cemetery Preservation Alliance. 23 October 2007. <http://www.alabama-cemetery-preservation.com>.
24. 15 March 2006. <http://www.diard.com/genealogy/barnes.htm>.
25. 15 March 2006. <http://www.geocities.com/Heartland/Estates/3071/Cemetery.html>.
26. Glenn, Dewey Bruce, *Oak Grove Church of God.* 26 May 2006. <http://www.bruceglenn.com/oakgrovecog.htm>.
27. *Chilton County Cemeteries*. 9 February 2016. <http://www.findagrave.com>.
28. Personal correspondence with Jeff and Katherine Reece of Clanton, Alabama.
29. Personal correspondence with Steve Jones of the University of Alabama Museums, Moundville, Alabama.
30.

Numerical List of Cemeteries

1. Old Rock Springs
2. Rock Springs
3. Dry Creek
4. Clarks Chapel
5. Providence
6. Shiloh-Busby
7. Campbell
8. Archers Chapel
9. New Hope
10. Cobb
11. Ellison
12. Oak Grove
13. Center Hill
14. Mars Hill
15. Martin
16. Unknown
17. Old Mars Hill
18. Holly Grove
19. Shiloh
20. Posey
21. Jones
22. Crumpton
23. Union Springs
24. Pleasant Grove-Gentry
25. Pleasant Grove
26. Pates Chapel
27. Cleckler
28. Hubbard
29. Macedonia
30. Campbell
31. Beulah
32. Old Rocky Mount
33. Unknown
34. Rocky Mount
35. Oak Hill
36. Saint Paul
37. Union Grove
38. Pleasant Hill
38. Blow
39. Price
40. Pine Hill
41. Collins Chapel
42. Mineral Springs
43. Davis
43. Honeycutt
44. Thorsby
45. Robinson Springs
46. Hardiman
47. New Salem
48. Thorsby Scandinavian
49. Thorsby
50. Pleasant Hill
51. Cedar Grove
52. Bell Lane
53. Jacksons Chapel
54. New Style
55. New Harmony
56. Lomax
57. Williams-Goodgame
58. Mullins
58 Jumbo
59. Mount Zion
60. Marcus
61. Faith
62. Maddox
63. Lime Springs
64. Mount Bethel
65. McKee
66. Macedonia
67. Macedonia
67. Williamson
68. New Hope
69. Cane Creek
70. Mountain Springs
71. Pinedale
72. Armstrong-Ox Bow
73. Refuge
74. Pleasant Grove
75. Pleasant Hill
76. Smitherman
77. Honeysuckle Creek
78. Atchison
79. Oates-Davenport
80. Mount Carmel
81. Abney
82. Pleasant Hill
83. Mulberry
84. Old Rasberry
85. Littlejohn
86. Isabella
87. Brown
88. New Convert
89. Old Maplesville
90. Reid
91. Unknown
92. Unknown
93. Maplesville
94. Foshee
95. Foshee
96. Donavan
97. Hayes
98. Greenlawn
99. New Bethel
100. Mount Pleasant
101. Martin Memorial
102. Friendship
103. Liberty Hill
104. Old Liberty Hill
105. Peach
106. Samaria
107. Hopewell
108. Highland
109. Morning Star
110. Pleasant Grove
111. Old Mount Nebo
112. Mount Nebo
113. Highland
114. Mount Pisgah
114. Zion Ridge
115. Shiloh
116. Sunshine
117. Glad Tidings
118. Walnut Creek
119. Chilton County
120. Clanton
121. Concord
122. Providence
123. Temple
124. Poplar Springs
125. Caver
126. Aldridge-Powell
127. Maple Springs
128. Chestnut Creek
129. Bethel
130. Eastview
131. Eiland
131. Old Bethel
132. Verbena
133. Williams
134. Corinth
135. Shady Grove
136. Chestnut Hill
136. Lovelady
137. Stanton
138. Spring Hill
139. Valley Creek
140. Mount Zion
141. Harris
142. Oak Grove
143. Mount Carmel
144. Antioch
145. Vermont
146. Hillcrest
147. Univ. Highway
148. Mills
149. Anderson
150. Alpine
151. Pilgrims Rest
152. Ousley-Boggs
153. Lomax
153. New Harmony
154. New Cedron
155. Bethsalem
156. Pleasant Valley
157. Bethany
158. Floyd
159. New Lily Hill
160. Cooper
161. Evergreen
162. Crossroad
163. Morning Star
164. Midway
165. Mountain Creek
166. Confederate
167. Unknown
168. Canaan
169. Jo Anna
170. Old Salem
171. Unknown
172. Elam
173. Unknown
174. Gardner-Lawrence
175. Unknown
176. Stanton
176. Ebenezer
177. Patillo
177. Billingsley
178. Eastview
179. Oak Grove
180. Strock
180. Verbena
181. Getty
182. Jordan-Crawford
183. Garner
184. Brantley
185. Free Springs
186. Woolley
187. Bledsoe
188. Campbell
189. Ellison
190. Hall
191. Mount New Hope
192. Midway
193. Page-Cummings
194. Cavines Gardens

CHOCTAW COUNTY

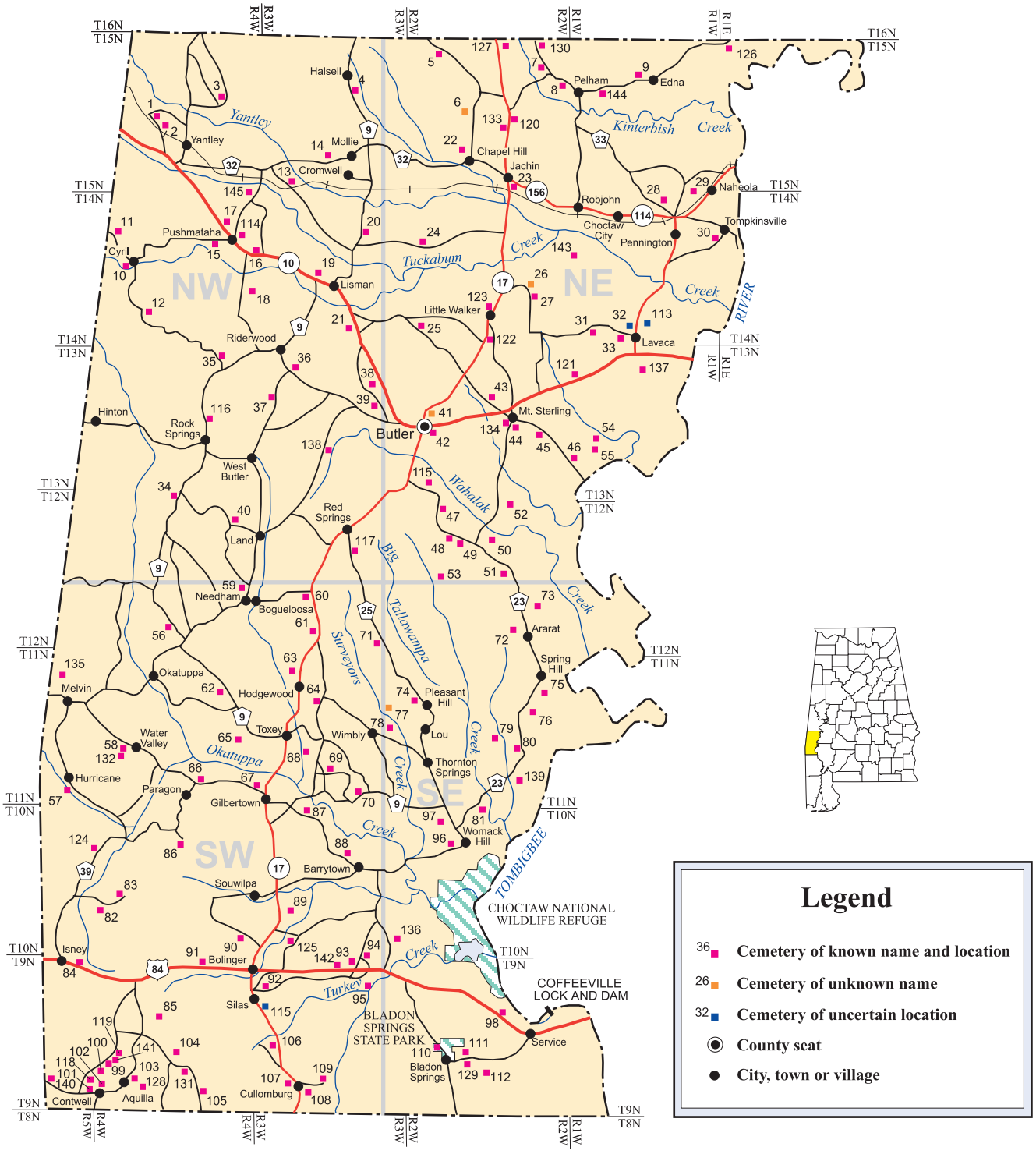

Produced by the Dept. of Geography
College of Arts and Sciences
The University of Alabama

Cemetery	Locale	Location	Church Affiliation and Remarks
Advent	90 - SW	T10N, R4W, Sec 25	Seventh Day Adventist Church; approximately 430 graves; first known interment: Whitting Timothy ***Rogers*** (1876-1877); ***Adams, Beard, Bonner, Chadwick, Conner, Cunningham, Doggett, Fagan, Giles, Jordan, Loftin, Parnell, Pilot, Singley, Stokley, Taylor*** and ***Waite*** are common to this cemetery still in use **(8) (20)**
Allen	143 - NE	T14N, R1W, Sec 18	a family cemetery on land owned by Rudder Hill Hunting Club; approximately 20 graves; first known interment: William Earle ***Tillman*** (1848-1856); last known interment: Martha Alwilda Cochran ***Allen*** (1850-1928); ***Allen, Cochran, Hand, Keahey, Morgan, Rudder, Scanlan*** and ***Tillman*** are found here **(20) (22)**
Antioch	111 - SE	T9N, R2W, Sec 21	Antioch Baptist Church, organized in 1848; approximately 20 graves; first known interment: Emma Hester (1875-1916); ***Ervin, Raine, Slater, Taylor*** and ***Thomas*** are common to this active cemetery **(10) (20)**
Aquilla	103 - SW	T9N, R4W, Sec 29	Aquilla Methodist Church; approximately 40 graves; first known interment: infant son of Walter H. and Sybil ***Toomey*** (b. & d. 1955); ***Arrington, Carlisle, Giles*** and ***Smith*** are common to this cemetery still in use **(3)**
Barrytown	88 - SW	T10N, R3W, Sec 15	Barrytown Church of God; approximately 400 graves; first known interment: Bertie ***Hearin*** (1885-1887); ***Abston, Adams, Cooper, Doggett, Donald, Gibson, Hamrick, James, Johnson, Lee, Linder, Mason, McIlwain, Nordan, Norton, Phillips, Robinson*** and ***Sikes*** are common to this cemetery still in use **(3) (20)**
Bear Creek	138 - NW	T13N R3W Sec 28	approximate 25 marked and many unmarked graves; first known interment: John O. ***Land*** (1870-1874); last known interment: Anna T. ***Tyson*** (1873-1950); ***Bailey, Boykin, Burns*** and ***Wright*** are common to this cemetery **(3)**
Belmont	58 - SW	T11N, R4W, Sec 19	Belmont Methodist Church; 10 marked as well as many unmarked graves; first known interment: W. H. ***Peel*** (1827-1865); last known interment: Z. T. ***Peel*** (1848-1912); ***Whitehead*** is common to this cemetery **(8)**
Bethel	10 - NW	T14N, R4W, Sec 18	Bethel United Methodist Church; approximately 150 marked graves, 35 unmarked; first known interment: Evalina M. ***Long*** (1846-1855), her sister Helen died two days later; ***Allen, Cranford, Douglas, Fuller, Hurst, Long, Merrell, Price, Scarbrough, Tew*** and ***Tims*** are common to this cemetery still in use **(1) (20)**
Bethlehem	9 - NE	T15N, R1W, Sec 9	also known as Edna Cemetery; former site of Bethlehem Church; approximately 150 graves; first known interment: R. A. ***Pennington*** (1832-1841); ***Bevill, Christopher, Dawson, Drinkard, Fontaine, Johnston, Robinson, Rodgers, Wilkerson, Williams*** and ***Young*** are common to this active cemetery **(1) (20)**
Black Creek	94 - SW	T10N, R3W, Sec 35	Black Creek Baptist Church, established in 1829; approximately 120 graves; first known interment: Daisie Lavenia ***Chesnut*** (1889-1891); ***Cooper, Fleming, Howard, McLauglin, Mills, Powe, Ray, Robinson, Smith*** and ***Taylor*** are also common to this cemetery still in use **(12) (16) (20)**
Bladon Springs	110 - SE	T9N, R2W, Sec 20	approximately 220 graves; first known interment: Jane Connor ***Case*** (1827-1857); ***Atchison, Connor, Elliott, Flint, Hearn, Long, Powe, Staples, Taylor*** and ***Turner*** are common to this cemetery still in use **(7) (20)**
Bogueloosa	59 - SW	T11N, R4W, Sec 24	Bogueloosa Valley Cemetery; Bogueloosa Baptist Church; approximately 250 graves; first known interment: Lula ***Davidson*** (1877-1880); ***Booker, Broadhead, Copeland, Cummings, Fleming, Gibson, Hicks, Jenkins, Kelley, Manley, Sturdivant, Taylor, Todd*** and ***Wright*** are common to this active cemetery **(1) (20)**
Bonner	80 - SE	T11N, R2W, Sec 23	located at the old Bonner homesite; also known as Clanahan and Bonner Cemetery; approximately 15 marked and numerous unmarked graves; first known interment: Henry ***Bonner***, Sr. (1805-1865); ***Chadwick, Clanahan, Flint, Gibson*** and ***Taylor*** are also common to this cemetery still in use (**12) (19) (20)**
Bonner Memorial	65 - SW	T11N, R4W, Sec 24	Bonner Tabernacle; approximately 160 graves; first known interment: Nancy ***Bonner*** (1845-1850); ***Bonner, Davidson, Doggette, Jackson, Skinner*** and ***Taylor*** are common to this cemetery still in use **(3) (20) (22)**
Boswell	69 - SW	T11N, R3W, Sec 27	see Mosley
Bozone	71 - SW	T12N, R3W, Sec 35	see Gibson
Brightwater	56 - SW	T13N, R4W, Sec 33	Brightwater Methodist Church; approximately 1,050 graves; first known interment: M. A. ***Allen*** (d. 1801); ***Allen, Baker, Barefield, Bell, Boney, Bonner, Broadhead, Brown, Carney, Clark, Doggett, Faircloth, Gavin, Jenkins, Manley, Miller, Mosley, Turner*** and ***Whittington*** are common to this cemetery still in use **(2) (20)**
Bush	51 - NE	T12N, R2W, Sec 15	approximately 35 graves; first known interment: Nancy E. ***Brown*** (1827-1848); ***Bush, Dykes, Green, Stanford, Sykes, Watson*** and ***Wimberly*** are common to this cemetery still in use **(2) (20)**
Butler	42 - NE	T13N, R2W, Sec 19	Butler City Cemetery; formerly known as Mayberry Cemetery; approximately 630 graves; first known interment: Robert ***Rowe*** (1819-1846); ***Adams, Allen, Barber, Barrett, Boswell, Bruister, Carnathan, Christopher, Cook, Dansby, Dicks, Edgar, Edwards, Gibson, Gilmer, Goree, Harmon, Hearn, Land, LeNoir, Lindsey, Miller, Minor, Moody, Smith, Thomas*** and ***Warren*** are common to this cemetery still in use **(2) (20)**
C and J	142 - SW		
Camp Springs	34 - NW	T12N, R4W, Sec 4	Camp Springs Methodist Church; approximately 180 graves; first known interment: B. F. ***Rackley*** (1829-1899); ***Boykin, Busby, Hearn, Kelly, Kelley, Smith*** and ***Todd*** are common to this cemetery still in use **(2) (20)**
Carnathan	43 - NE	T13N, R2W, Sec 15	approximately 12 marked and 4 unmarked graves; first known interment: Wiley ***Coleman*** (1787-1823); last known interment: Lula ***Carnathan*** (1865-1945); many of the ***Carnathan*** stones were removed from this cemetery to Butler cemetery **(12) (19)**
Cedar Springs	53 - NE	T12N, R2W, Sec 18	approximately 20 graves; first known interment: Katherine ***Tyson*** (1907-1908); last known interment: R. S. ***Tyson*** (1877-1945) until an interment in 2014; ***Hayes, Landrum*** and ***Spence*** are also present **(7) (20)**
Cedar Springs	139 - SE	T11N, R2W, Sec 35	see Martin
Christopher Chapel	22 - NE	T15N, R2W, Sec 28	Christopher Chapel United Methodist Church, founded around 1833; approximately 360 legible stones, many more broken and worn; first known interment: Rev. R. G. ***Christopher*** (1787-1839); ***Alexander, Allen, Bennett, Britt, Bryan, Couch, Dukes, Edwards, Ford, Guthrie, Ingram, Keahey, Lanier, Lindsey, Lyon, McCall, Shearon, Smith, Taylor*** and ***Woodard*** are common to this cemetery still in use **(2) (10) (20)**
Clear Creek	23 - NE	T15N, R2W, Sec 34	Clear Creek Baptist Church, organized in 1839; approximately 120 graves; first known interment: R. T. ***Bailiff*** (1836-1850); ***Adams, Bennett, Britt, Cochran, Couch, Drinkard, Howington, Lindsey, Meador, Parten, Porter, Smith, Strickland, Walton*** and ***Ward*** are common to this cemetery still in use **(2) (10) (20)**
Concord	1 - NW	T15N, R4W, Sec 18	Concord Baptist Church and Cemetery were established in 1845; the church moved to present site in 1896; approximately 300 graves; first known interment: infant of N. E. and G. W. ***Denning*** (b. & d. 1803); ***Bennett, Blackmon, Brock, Brown, Bryan, Crenshaw, Davidson, Davis, Ford, Garrison, Granberry, Halsell, Hendley, Hynde, Phillips, Powell, Watkins*** and ***Wilson*** are common to this cemetery still in use **(1) (20)**
Cooper Mission	120 - NE	T15N, R2W, Sec 22	Cooper Mission C.M.E. Church; Robert B. ***Dixon*** is the first known interment in this new black cemetery **(11)**
Coopers Chapel	125 - SW	T10N, R3W, Sec 32	Coopers Chapel Church
Corinth	72 - SE	T12N, R2W, Sec 35	Corinth Baptist Church; approximately 150 graves; first known interment: Jackson Monroe ***Scurlock*** (1817-1867); ***Callis, Horn, Lott, Meador, Martin, Melton*** and ***Whatley*** are common to this active cemetery **(2) (20)**
Cullomburg	107 - SW	T9N, R3W, Sec 29	approximately 250 graves; first known interment: Lora Belle ***Waite*** (1908-1911); a plaque beside the grave of Zack ***Rogers*** (1841-1917) names this cemetery, or a portion of this cemetery, Rogers Cemetery; ***Bolton, Copeland, Floyd, Frost, Hollis, Kohen, Lassiter, Locke, Mixon, Murphy, Noble, Reed, Rogers, Stanley, Underwood, Waite, Wilson, Winslow*** and ***Worsham*** are common to this cemetery still in use **(8) (20)**
Ebenezer	28 - NE	T14N, R1W, Sec 3	Ebenezer Baptist Church; approximately 450 graves; first known interment: B. M. ***Harmon*** (1846-1886); ***Allen, Burnette, Campbell, Davis, Deas, Ferguson, Gibson, Hand, Hill, Hurst, James, Norwood, Perry, Sager, Shamburger, Smith, Thrash, Turnage*** and ***Vaughn*** are common to this cemetery still in use **(2) (20)**
Ebenezer	36 - NW	T13N, R3W, Sec 8	Annie M. ***Bailey*** (1879-1891), Robert L. ***Bailey*** (1888-1892), Jane ***Oliver*** (1839-1899), Robert ***Hurst*** (no dates) and numerous unmarked graves **(12)**
Edgar	92 - SW	T9N, R3W, Sec 7	also known as Silas Cemetery; approximately 300 graves; first known interment: Henry ***Edgar*** (1836-1889); ***Baughman, Bonner, Cooper, DeVane, DuBose, Edgar, Hearon, Hutchinson, Jackson, Koen, McIlwain, Mixon, Stanley, Stokley, Taylor, Waite*** and ***Wimberly*** are common to this cemetery still in use **(8) (20)**
Edna	9 - NE	T15N, R1W, Sec 9	see Bethlehem
Eureka	14 - NW	T15N, R3W, Sec 28	Eureka Baptist Church, organized in 1903; approximately 150 graves; first known interment: Shirley Ann ***Long*** (b. & d. 1848); most graves date from the 20th century; ***Blackmon, Cato, Ford, James, Long, Malone, Pierce, Ratcliff, Rutledge, Shannon*** and ***Warbington*** are common in this cemetery still in use **(2) (10) (20)**
Evington	126 - NE	T15N, R1E, Sec 6	the grave of Caroline L. ***Evington*** (1846-1897) **(9)**

Cemetery	Locale	Location	Church Affiliation and Remarks
Fairfield	4 - NW	T15N, R3W, Sec 15	Fairfield C.M.E. Church, founded in 1910; an active cemetery **(10)**
Fairview	46 - NE	T13N, R1W, Sec 19	Fairview Baptist Church, organized in 1874; a black cemetery of approximately 30 graves; first known interment: Israel ***Coleman*** (1878-1960); ***Brown, Gaines*** and ***Turner*** are also common to this cemetery still in use **(11)**
Floyd	109 - SW	T9N, R3W, Sec 27	21 marked and 16 unmarked graves; first known interment: Mary ***Elliott*** (1803-1865); last known interment: Joseph N. ***Stanley*** (1853-1941); ***Clark, Floyd, Lassiter, Locke*** and ***Rogers*** are common to this cemetery **(8)**
Gibson	71 - SW	T12N, R3W, Sec 35	also known as Bozone Cemetery; the marked grave of Willoughby Wesley ***Gibson*** **(1816-1867)** and evidence of other graves; the ***Bozone*** family is said to be found here **(14) (19)**
Gilbertown	67 - SW	T11N, R3W, Sec 31	approximately 300 graves; first known interment: Mary Lou ***Nordan*** (1912-1918); ***Abston, Adams, Carlisle, Chapman, Clark, Covington, Doggett, Gibson, Graham, Hendrix, Jenkins, Lewis, Mason McBride, McIlwain, Nealey, Phillips, Taylor, Utsey*** and ***Whigham*** are common to this cemetery still in use **(3) (20)**
Gilbertown	87 - SW	T10N, R3W, Sec 4	Gilbertown Church of God; approximately 25 graves; first known interment: Clara L. ***Mosley*** (1917-1957); ***Abston, Lewis, Long, McIlwain, Robinson*** and ***Sikes*** are common to this cemetery still in use **(2)**
Gilfield	16 - NW	T14N, R4W, Sec 13	Gilfield Missionary Baptist Church, founded in 1874; an active cemetery **(10) (20)**
Gin Creek	82 - SW	T10N, R4W, Sec 19	Gin Creek Baptist Church, organized in 1855 **(10)**
Hall	95 - SW	T9N, R3W, Sec 2	Hall Graveyard; approximately 110 graves; first known interment: Zillah E. ***Hall*** (1843-1860); ***Dansby, Fox, McLaughlin, Moore, Stanley, Stokley, Taylor*** and ***Wright*** are common to this cemetery still in use **(3) (20)**
Harrison	89 - SW	T10N, R3W, Sec 29	approximately 60 graves; first known interment: George W. ***Harrison*** (1844-1862); ***Covington, Giles, Harrison, Ivey, Jackson, Pylate, Rogers*** and ***Taylor*** are common to this active cemetery **(7) (20)**
Hendrick	115 - NE	T13N, R2W, Sec 31	the graves of Z. T ***Hendrick*** (1852-1911), H. G. ***Hendrick*** (1807-1874), Eliza Ann ***Hendrick*** (1821-1913), George W. ***Hendrick*** (1846-1929) and Eleanor ***Hendrick*** (1848-1929) **(8)**
Hopewell	31 - NE	T14N, R1W, Sec 32	Hopewell Baptist Church; approximately 290 graves; first known interment: Patrick H. ***Dicks*** (1856-1863); ***Allen, Cochran, Cook, Dicks, Ezell, Hand, Hodges, Howington, Kelly, Lassiter, Norwood, Roach, Skelton, Sparrow, Stanford, Tillman*** and ***Vaughan*** are common to this active cemetery **(1) (20)**
Hurricane	57 - SW	T11N, R5W, Sec 35	Hurricane Baptist Church, constituted in 1819; approximately 230 graves; first known interment: James R. ***McAdams*** (1881-1888); ***Atchison, Atchley, Braswell, Chapman, Daugherty, Davis, Donald, Duncan, Evans, Giles, Hiatt, Jenkins, Napp*** and ***Wilson*** are common to this cemetery still in use **(8) (10) (12)**
Hurst	135 - SW	T11N, R5W, Sec 11	
Isney	84 - SW	T9N, R5W, Sec 2	Isney Baptist Church, established in 1829; approximately 460 graves; first known interment: Thaddeus Sobiesko Constantine ***Bonner*** (1852-1855); ***Burford, Dozier, Fagan, Giles, Gunn, Holder, Lee, Lindsey, Mason, McIlwain, McKay, Odom, Repsher*** and ***Swann*** are common to this active cemetery **(10) (12) (20)**
Kaizer Hill	132 - SW	T11N, R4W, Sec 30	located in the woods behind Belmont Church; an old slave cemetery with whites buried on one side of the road and blacks on the other; first known interment: W. H. ***Peel*** (1827-1865); last known interment: Z.T. ***Peel*** (1848-1912); ***McKenzie, Trice*** and ***Whitehead*** are also found here among many unmarked graves; the cemetery is still in use **(8) (12) (20)**
Kings Chapel	140 - SW	T9N, R5W, Sec 22	
Lily	52 - NE	T13N, R2W, Sec 34	Lily Baptist Church, organized in the early 1940's **(10)**
Lisman	19 - NW	T14N, R3W, Sec 21	approximately 90 graves; first known interment: Harvey D. ***Phillips*** (1913-1915); ***Carter, Ezell, Ford, Hall, Hesselman, Long, Malone, Means, Phillips, Tucker*** and ***Wilson*** are common to this active cemetery **(1) (20)**
Little	81 - SE	T11N, R3W, Sec 33	
Little Hope	13 - NW	T15N, R3W, Sec 32	Little Hope Church, organized in 1914 **(10)**
Littlepage	122 - NE	T14N, R2W, Sec 34	Little Walker C.M.E. Church; approximately 13 graves; first known interment: Versie D. ***Tompkins*** (1957-1976); ***Coleman*** and ***DuBose*** are common to this cemetery still in use **(11)**
Littlepage	145 - NW	T14N, R4W, Sec 1	12 graves; first known interment: Robert ***Littlepage*** (1808-1857); last known interment: Emma Kennon ***Littlepage*** (1857-1924); ***Marsh, Singleton, Wells*** and ***West*** are also common to this cemetery **(20)**
Lockhard	127 - NE	T15N, R2W, Sec 3	13 graves; first known interment: Sarah A. ***Lockhard*** (1842-1843); last known interment: Mary C. ***Lockhard*** (1857-1950); ***Alexander*** and ***Bragg*** are also common to this cemetery **(3) (20)**
Lofton	85 - SW	T9N, R4W, Sec 16	
Lusk	61 - SW	T12N, R3W, Sec 33	Lusk Baptist Church, organized in 1932; approximately 35 graves; first known interment: William Lee ***Tindle*** (1889-1958); ***Cox, Downey, Fagan, Jimerson*** and ***Thompson*** are common to this cemetery **(2) (10) (20)**
Martin	139 - SE	T11N, R2W, Sec 35	also known as Cedar Springs Cemetery; approximately 30 graves; first known interment: Mamie ***Martin*** (1886-1892); ***Braswell, Clark, Jacobs*** and ***Thompson*** are also found in this active cemetery**(12) (19) (20)**
Marvin	48 - NE	T12N, R2W, Sec 8	approximately 135 graves; first known interment: Fannie Irene ***Carlisle*** (1901-1904); ***Bozeman, Crosby, Elmore, Jacobs, Mazingo, Morgan, Shoemaker*** and ***Skelton*** are common to this active cemetery **(2) (20)**
Mayberry	42 - NE	T13N, R2W, Sec 19	see Butler
McDowell	112 - SE	T9N, R2W, Sec 22	approximately 85 graves; first known interment: Sarah ***McDowell*** (d. 1864); ***Abston, Causey, Dahlberg, Grimes, Holcombe, McDowell, Miller, Stanford*** and ***Sutton*** are common to this active cemetery **(7) (20)**
McLendon	12 - NW	T14N, R4W, Sec 29	the graves of A.G. ***McLendon*** (1904-1907), Edith ***McLendon*** (b. & d. 1897) and Mabel ***McLendon*** (b. & d. 1898) are known to be found here **(20)**
Millwood	29 - NE	T15N, R1W, Sec 35	Millwood Primitive Baptist Church; a black cemetery of approximately 180 graves; also known as Woodall Cemetery; a white section of this cemetery has been long abandoned; first known interment: Mary Sue ***Whitehead*** (1872-1910); ***Chaney, Cottrell, Dees, Dunn, Horn, James, Smith*** and ***Taylor*** are also common to this cemetery still in use **(2) (11) (20)**
Moore	98 - SE	T9N, R2W, Sec 10	
Moores	97 - SE	T10N, R2W, Sec 5	approximately 25 graves; first known interment: Buena Vista ***LeNoir*** (1862-1863); last known interment: Edwin T. ***LeNoir*** (1867-1946); ***Elliiot, Gibson, Moore, Mosley*** and ***Wright*** are common to this cemetery **(20)**
Morgan Chapel	47 - NE	T12N, R2W, Sec 6	Morgan Chapel Baptist Church, organized in 1932; approximately 65 graves; first known interment: John Wessley ***Tyson*** (1893-1960); ***Carter, Gibson*** and ***Roberts*** are common to this new cemetery **(2) (10) (20)**
Morning Star	27 - NE	T14N, R2W, Sec 26	Morning Star Baptist Church, organized in 1876 **(10)**
Morning Star	123 - NE	T14N, R2W, Sec 27	Morning Star Church; approximately 10 graves; first known interment: Lewis ***Jackson***, Jr. (1904-1976); ***Coleman, Goodwin*** and ***Mosley*** are common to this cemetery still in use **(11)**
Mosley	69 - SW	T11N, R3W, Sec 27	also known as Boswell Cemetery; approximately 340 graves; first known interment: Hosea L. ***Carlisle*** (1886-1901); ***Abston, Casey, Jenkins, Kelly, Lovette, Maten, Mosley, Mozingo, Oates, Presley, Quinn, Scarbrough, Sellers, Thompson*** and ***Young*** are common to this cemetery still in use **(3) (12) (15) (20)**
Mosley	68 - SW	T11N, R3W, Sec 20	approximately 13 marked and 3 unmarked graves; first known interment: Mathew ***Mazingo*** (1845-1909); last known interment: Woodie H. ***Young*** (1888-1940); ***Abston*** and ***Mosley*** are also found here **(12)**
Mount Mariah	130 - NE	T15N, R2W, Sec 2	a black cemetery at Mount Mariah Baptist Church **(14)**
Mount Moriah	3 - NW	T15N, R4W, Sec 14	Mount Moriah Baptist Church; approximately 4 graves; first known interment: Deacon Simmie ***Goodwin*** (1912-1988); ***Chaney, May*** and ***Rodgers*** are found in this cemetery still in use **(11)**
Mount Nebo	18 - NW	T14N, R4W, Sec 24	Mount Nebo Baptist Church, organized in 1901, an active cemetery **(10) (20)**
Mount Olive	25 - NE	T14N, R2W, Sec 31	Mount Olive Baptist Church, organized in 1870; ***Keeton*** and ***Ray*** are known to be found here **(10) (20)**
Mount Pisgah	133 - NE	T15N, R2W, Sec 22	Mount Pisgah Church
Mount Sterling	44 - NE	T13N, R2W, Sec 14	Mount Sterling Church; approximately 425 graves; first known interment: Martha ***Vaughn*** (1818-1860); ***Adams, Allen, Bruister, Dicks, Dubose, Ezell, Hurst, Jackson, Johnson, Littlepage, Means, Mills, Smith, Turner, Ulmer, Wainwright, Webb, Whitted*** and ***Williams*** are common to this active cemetery **(1) (5) (20)**

Cemetery	Locale	Location	Church Affiliation and Remarks
Mount Sterling	134 - NE	T13N, R2W, Sec 15	former site of Mount Sterling Methodist Church, established about 1854 and disbanded in 1976; 4 marked graves; David ***Gregg*** (d. 1814), John ***Manning*** (d. 1863), Robert Melton ***Manning*** (d. 1866 at 18 years) and A. B. McN? **(12) (15) (16)**
Mount Zion	104 - SW	T9N, R4W, Sec 22	also known as Zion Cemetery; approximately 270 graves; first known interment: Confederate soldier Nathaniel C. ***Barber*** (1819-1864); ***Adams, Batson, Bell, Bennett, Brown, Everett, Ganus, Hester, Holston, Singley, Smith, Toomey, Turner, Utsey, Williamson*** and ***Worsham*** are common to this active cemetery **(3) (20)**
New Grace	128 - SW	T9N, R4W, Sec 32	New Grace Church
New Jordan	102 - SW	T9N, R4W, Sec 31	New Jordan Baptist Church, founded 1890 **(10)**
New Lusk	60 - SW	T12N, R3W, Sec 20	New Lusk United Methodist Church, organized in 1913; approximately 80 graves; first known interment: Lindsey ***Hearn*** (1912-1913); ***Boney, Cameron, Carlisle, Doggett, Gibson, Hearn, Jones, Kelley, Land, Mitchum, Morgan, Robinson, Smith*** and ***Sturdivant*** are common to this cemetery still in use **(2) (10) (20)**
New Rock	141 - SW	T9N, R5W, Sec 30	
Oak Grove	62 - SW	T11N, R4W, Sec 12	Oak Grove Baptist Church or North Oak Grove, organized in 1890; approximately 100 graves; first known interment: Joe ***Bonner*** (1861-1929); ***Bolden, Bonner, Evans, Foster, Henderson, Kirksey, Nicholson, Pearson, Phillips*** and ***Thornton*** are common to this active cemetery **(10) (17) (20)**
Old Aquilla	99 - SW	T9N, R4W, Sec 19	
Old Bethel	83 - SW	T10N, R4W, Sec 19	Old Bethel Church; approximately 70 graves; first known interment: James A. ***Moore*** (1850-1864); ***Bonner, Conner, Davis, Locke, McEachern, Pilot*** and ***Singley*** are found in this active cemetery **(12)**
Old Lusk	64 - SW	T11N, R3W, Sec 9	Lusk Assembly of God for Freedom Tabernacle; approximately 320 graves; first known interments: Ruthy N. ***Lucas*** (1849-1888) and infant son of W. D. and Nancy ***Lucus*** (b. & d. 1888); ***Abston, Boney, Bozeman, Copeland, Cox, Downey, Herrington, Jimerson, Jimmerson, Land, Lewis, Lucas, Moore, Mosley, Norton, Roberts, Shirley, Tindle*** and ***Wiggins*** are common to this cemetery still in use **(3) (10) (20)**
Old Spring Bank	91 - SW	T9N, R4W, Sec 2	former site of the first Spring Bank Church in the woods from the new Spring Bank Cemetery; 6 marked as well as many unmarked graves; first known interment: Charity Percellar Daugherty ***Crenshaw*** (1831-1856); last known interment: Sarah A. Earl ***Daugherty*** (1807-1900) **(7)**
Paragon	66 - SW	T11N, R4W, Sec 34	approximately 110 graves; first known interment: Sarah ***Utsey*** (1867-1883) ***Adams, Burns, Carlisle, Coody, Cox, Doggett, Gilbert, McIlwain, Nordan*** and ***Robinson*** are common to this cemetery still in use **(3) (20)**
Pelham	144 - NE	T15N, R1W, Sec 18	Pelham United Methodist Church; the graves of Levi ***Marks*** (1828-1887) Selena Minnie ***Marks*** (1818-1887) **(7)**
Pine Grove	5 – NE	T15N, R2W, Sec 5	approximately 100 graves; first known interment: Beula J. ***Moore*** (1861-1864); ***Bennett, Boone, Chandler, Dukes, Grace, Leonard, Moore, Phillips, Pistole, Powell, Pritchett, Radcliffe, Rowze, Singleton, Steinwinder, Taylor, Wainwright, Warbington*** and ***Watkins*** are common to this active cemetery **(3) (20)**
Pine Grove	124 - SW	T10N, R5W, Sec 12	***Warbington*** is known to be found here **(20)**
Pleasant Chapel	136 - SE	T10N, R3W, Sec 36	Pleasant Chapel Church
Pleasant Hill	2 - NW	T15N, R4W, Sec 20	Pleasant Hill Baptist Church; an active cemetery **(20)**
Pleasant Hill	74 - SE	T11N, R2W, Sec 18	Pleasant Hill Methodist Church; approximately 540 graves; first know interment: Dr. Jessie Jones ***Hendrix*** (1825-1883); ***Bush, Campbell, Chappell, Elmore, Gibson, Guinn, Hendrix, Lolley, Mazingo, Newton, Presley, Stafford, Thompson, Tyson, Wallace*** and ***Young*** are common to this cemetery still in use **(7) (20)**
Pleasant Valley	24 - NE	T14N, R2W, Sec 18	Pleasant Valley Baptist Church, a black church and cemetery **(14)**
Providence	38 - NW	T13N, R3W, Sec 11	approximately 150 graves; first known interment: James Thomas ***Moore*** (1836-1859); ***Bailey, Boykin, Brock, Burns, Christian, Dorough, Edwards, Elliott, Gibson, Goree, Guinn, Hurst, Johnson, Kelly, Massey, Matthews, Riley, Rudder, Rutledge, Thacker*** and ***Todd*** are common to this cemetery still in use **(1) (20)**
Pushmataha	15 - NW	T14N, R4W, Sec 14	former site of Pushmataha Episcopal Church, disbanded around 1920; cemetery now called Pushmataha Methodist Cemetery; approximately 250 graves; first known interment: Robert Hill ***Wilcox*** (1843-1862); ***Brown, Carr, Gilder, Granberry, Hassell, Horn, James, Jenkins, Johnson, Knighton, Marsh, Martin, McKenzie, Rainer, Stewart, Wilcox*** and ***Williams*** are common to this active cemetery **(1) (15) (20)**
Pushmataha	114 - NW	T14N, R4W, Sec 12	see Rehoboth
Red House	33 - NE	T14N, R1W, Sec 32	a black cemetery of approximately 65 marked and numerous unmarked graves; first known interment: Jimmie D. ***Shields*** (1832-1858); ***Chaney, Cunningham, Johnson*** and ***Vines*** are common to this active cemetery **(11)**
Red Springs	117 - NW	T12N, R3W, Sec 15	Red Springs Baptist Church, established in 1965; approximately 80 graves; first known interment: Shelby Lee ***Pruitt*** (1905-1977); ***Corrigan, Daniel, Jacobs, Jimmerson, Kelley, Lolly, Mosley, Roberts, Strickland, Tindle, Todd, Turner, Tyson, Williamson*** and ***Wilson*** are common to this active cemetery **(2) (10) (20)**
Rehoboth	114 - NW	T14N, R4W, Sec 12	also known as Pushmataha Baptist Cemetery; Rohoboth Baptist Church; approximately 100 graves; first known interment: Augustus W. ***Estes*** (d. 1857); ***Atkinson, Banks, Burns, Cook, Ford, Maxwell, McCall, Rainer, Rudder, Tate, Williams*** and ***Wimberly*** are common to this cemetery still in use **(1) (20)**
Resthaven	21 - NW	T14N, R3W, Sec 34	Resthaven Memorial Gardens Cemetery; approximately 500 graves; first known interment: William K. ***McDowell*** (1896-1960); ***Broadhead, Chappell, Cook, Cowan, Dearmon, Doggett, Ezell, Ford, Hannah, Harmon, Hearn, Moore, Rolison, Smith, Taylor*** and ***Todd*** are common to this active cemetery **(2) (20)**
Rock Springs	116 - NW	T13N, R4W, Sec 23	Rock Springs Baptist Church, established in 1880; approximately 50 graves; first known interment: Eloise ***Scott*** (1922-1962); ***Fuller*** and ***Harrison*** are common to this cemetery still in use **(1) (10)**
Saint Johns	45 - NE	T13N, R2W, Sec 23	Saint Johns C.M.E. Church; approximately 175 graves in addition to many unmarked; first known interment: Frances W. ***Holmes*** (1860-1879); ***Barney, Blanks, DuBose, Jackson*** and ***Williams*** are common to this cemetery still in use **(11)**
Saint Mary	121 - NE	T13N, R1W, Sec 7	Saint Mary Methodist Church; approximately 50 graves; first known interment: Lee ***Belmer*** (1888-1967); ***Gaines, Hampton, Larkin, Ridgeway*** and ***Williams*** are common to this cemetery still in use **(11) (20)**
Saint Paul	63 - SW	T11N, R3W, Sec 8	Saint Paul United Methodist Church, established in 1890 **(10)**
Saint Thomas	8 - NE	T15N, R1W, Sec 7	Saint Thomas A.M.E. Zion Church; approximately 15 graves; first known interment: Alstork ***Capers*** (1914-1986); ***Harris, Sturdivant*** and ***Witherspoon*** are common to this cemetery still in use **(11)**
Salem	39 - NW	T13N, R3W, Sec 14	Salem Baptist Church; approximately 60 graves; first known interment: Hettie ***May*** (1868-1940); ***Carlisle, Chaney, McIntosh, Mitchell, Ruffin, Sheffield*** and ***Thomas*** are common to this active cemetery **(11) (20)**
Sandy Creek	118 - SW	T9N, R5W, Sec 25	also known as Sandy Ridge Cemetery; approximately 40 graves; first known interment: William Carroll ***McIlwain*** (1831-1862); last known interment: Tommie ***Warrick*** (1983-1984); ***Britton, Cupp, Ferguson, Johnson, Mathews, McIlwain, Stone, Sumrall, Tew*** and ***Warrick*** are common to this cemetery **(4) (6) (20)**
Sandy Ridge	118 - SW	T9N, R5W, Sec 25	see Sandy Creek
Sardis	17 - NW	T14N, R4W, Sec 11	8 marked and numerous unmarked graves; first known interment: Lucretia B. ***Shackelford*** (1801-1843); last known interment: Sarah ***McCray*** (b. & d. 1888); ***Brown***, ***Bruister, Curry, Ford, Gilder, Hayden, McRae, Warren*** and ***Wood*** are also found here **(8) (12) (20)**
Scott	35 - NW	T13N, R4W, Sec 2	also known as Scott Mountain Cemetery; approximately 120 graves; first known interment: John S. ***Taylor*** (1865-1881); ***Boswell, Brewer, Cooper, Griffin, Harrison, Hinson, Lawley, Lassiter, McKnight, Minette, Moody, Moore, Owen, Phillips, Rudder*** and ***Scott*** are common to this cemetery still in use **(5) (12) (20)**
Shady Grove	40 - NW	T12N, R4W, Sec 11	Shady Grove Holiness Church; approximately 70 graves; first known interment: infant ***Haney*** (b. & d. 1944); ***Busby, Diamond, Hearn, Jenkins, Mosley, Todd*** and ***Weekley*** are common to this active cemetery **(20)**
Shady Grove	93 - SW	T10N, R3W, Sec 35	Shady Grove Missionary Baptist Church; ***Powe*** is common to this active cemetery **(20)**
Shiloh	20 - NW	T14N, R3W, Sec 10	Shiloh C.M.E. Church; an active cemetery **(20)**
Silas	92 - SW	T9N, R3W, Sec 7	see Edgar

Cemetery	Locale	Location	Church Affiliation and Remarks
Singley	106 - SW	T9N, R3W, Sec 19	approximately 20 graves; first known interment: William L. ***Worsham*** (d.1864); last known interment: Cecil O. ***Singley*** (1920-2002); ***Singley*** and ***Worsham*** are the only known surnames in this cemetery **(7) (20)**
Slaters	73 - SE	T12N, R2W, Sec 23	Slater C.M.E. Church
Smith	86 - SW	T10N, R4W, Sec 10	B. F. Smith Memorial Cemetery; approximately 200 graves; first known interment: Thomas B. ***Smith*** (1842-1861); ***Abston, Adams, Crane, Cunningham, Diamond, Doggett, Helton, Kinney, Linder, Mason, McCully, Phillips, Rowell, Sykes*** and ***Waites*** are also common to this cemetery still in use **(8) (12) (20)**
Spencer	137 - NE	T13N, R1W, Sec 9	
Spinks	55 - NE	T13N, R1W, Sec 19	see Turner-Spinks
Spring Bank	91 - SW	T9N, R4W, Sec 2	approximately 280 graves; first known interment: Narcissus McCary ***Stanley*** (1817-1873)***; Beard, Dixon, Doggett, Downing, Gibson, Ivey, Jackson, Jenkins, Koen, Lewis, McIlwain, Napp, Roberts, Shoemaker, Slay, Small, Swann, Taylor, Waltman, Whigham*** and ***Williams*** are common to this active cemetery **(7) (20)**
Spring Hill	76 - SE	T11N, R2W, Sec 12	Spring Hill Baptist Church, established in 1875 **(10)**
Spring Hill	75 - SE	T11N, R2W, Sec 1	
Staples	129 - SE	T9N, R2W, Sec 21	7 graves; first known interment: Olivia ***Black*** (1838-1862); last known interment: James T. ***Staples*** (1828-1904) **(20)**
Stewart	70 - SW	T11N, R3W, Sec 35	approximately 90 graves; first known interment: Nancy H. ***Morgan*** (1839-1893); ***Busby, Coody, Dew, Logan, Morgan, Roberts, Stewart, Taylor*** and ***Turner*** are common to this cemetery still in use **(3) (20)**
Sykes	49 - NE	T12N, R2W, Sec 8	approximately 10 marked and several unmarked graves; first known interment: Sarah Sikes ***Braswell*** (1842-1864); last known interment: Charles E. ***Sykes*** (1875-1945); ***Braswell*** and ***Sykes*** are the only known names in this cemetery **(7)**
Taylor	119 - SW	T9N, R4w, Sec 19	seven members of the Taylor family; first known interment: James Sanford ***Taylor*** (1871-1873); last known interment: Louise ***Taylor*** (1908-1916) **(6) (20)**
Tims	11 - NW	T14N, R4W, Sec 18	approximately 80 marked and numerous unmarked graves; first known interment: James Malachi ***Felts*** (1836-1863); ***Davidson, Goodman, Jay, Knight, Southern*** and ***Tims*** are found in this cemetery still in use **(1) (20)**
Tompkinville	30 - NE	T14N, R1E, Sec 7	the black section of this old cemetery is still in use, while the last known white interment was Chippie Lee ***Brown*** (1871-1932); few legible markers remain; the oldest stone known is that of Mary A. ***McGehee*** (d. 1848); members of the ***Buntyn, Morgan*** and ***Ward*** families are found here **(2)**
Turner-Spinks	55 - NE	T13N, R1W, Sec 19	also known as Spinks Cemetery; approximately 15 graves; first known interment: James A. ***Turner*** (1838-1839); last known interment: A. J. ***Turner*** (1815-1878); ***Jackson*** and ***Spinks*** are also found here **(12) (15) (19)**
Wahalak	37 - NW	T13N, R3W, Sec 18	Wahalak Baptist Church
Ward Chapel	7 - NE	T15N, R2W, Sec 12	Ward Chapel A.M.E. Zion Church established in 1899; approximately 225 graves; first known interment: Mollie ***Pennington*** (1860-1907); ***Chaney, Dixon, Gilmore, Law, May, Rodgers*** and ***Ward*** are common to this cemetery still in use **(11)**
Wesley	50 - NE	T12N, R2W, Sec 9	
West Point	100 - SW	T9N, R4W, Sec 30	West Point or New Rock Baptist Church
White	54 - NE	T13N, R1W, Sec 19	
White	108 - SW	T9N, R3W, Sec 33	White Chapel Baptist Church, established 1875 **(15)**
Wilkins	101 - SW	T9N, R4W, Sec 25	among the remaining headstones are Catharine ***Wilkens*** (1785-1864) and T. M. ***Nichols*** (1824-1878) **(4) (19)**
Williamson	105 - SW	T9N, R4W, Sec 27	only 2 marked graves; Daniel Mobley ***Williamson*** (1816-1899); Hugh Mobley ***Williamson*** (1867-1902) **(7)**
Wilson	79 - SE	T11N, R3W, Sec 22	no marked stones remain **(20)**
Wimberley	78 - SE	T11N, R3W, Sec 14	approximately 35 graves; first known interment: Saban J. ***Chappell*** (1855-1871); ***Downey, Hendrix, Lucas, Minor, Oates, Thompson*** and ***Wimberly*** are common to this cemetery still in use **(3) (20)**
Womack Hill	96 - SE	T10N, R2W, Sec 9	approximately 150 graves; first known interment: John ***Womack*** (1776-1848); ***Benn, Bozone, Cook, Covington, Cox, Daniels, Elliott, Emmons, Fluker, Jacobs, Lenoir, Logan, Martin, Meador, Norton, Pugh, Scruggs, Shoemaker, Towner, Taylor*** and ***Williams*** are common to this active cemetery **(3) (20)**
Woodall	29 - NE	T15N, R1W, Sec 35	see Millwood
Zion Chapel	131 - SW	T9N, R4W, Sec 27	Zion Chapel A.M.E. Church

Cemeteries of Unknown Name

Cemetery	Locale	Location	Church Affiliation and Remarks
Unknown	6 - NE	T15N, R2W, Sec 21	
Unknown	26 - NE	T14N, R2W, Sec 23	
Unknown	41 - NE	T13N, R2W, Sec 13	
Unknown	77 - SE	T11N, R3W, Sec 14	

Cemeteries of Uncertain Location

Cemetery	Locale	Location	Church Affiliation and Remarks
Allen	not plotted	on the property of Rudder Hill Hunting Club, south of Jachin	approximately 17 graves; first known interment: Ella R. ***Cochran*** (d. 1813); last known interment M. A. ***Allen*** (1850-1928); ***Allen, Tillman*** and ***Hand*** are common to this cemetery **(7)**
Atchley	not plotted	on the property of the Land Brothers, Melvin	only head and foot boards cut from wooden planks remain **(12)**
Aquilla	not plotted	Aquilla	Aquilla Baptist Church Cemetery; first known interment: Edna ***Hollingshead*** (1907-1909); ***Harger, Hollingshead, Tew*** and ***Wilkens*** are common to this cemetery still in use **(12)**
Barton	not plotted	unknown	John Columbus ***Barton*** (1846-1918) is known to be found here **(20)**
Bass	not plotted	near Blandon Springs	Harry ***Bass*** (d. 1951, age 72) is known to be found here **(14)**
Big House	not plotted	T15N, R1W, Sec 20	also known as Rigby Cemetery; a black cemetery of approximately 33 graves plus many unmarked; first known interment: Mamie ***Turner*** (1802-1857); last known interment: Eveline M. ***Jones*** (1902-1973); ***Law, May, Williams*** and ***Woodward*** are also common to this cemetery **(11)**

Cemeteries of Uncertain Location (Continued)

Cemetery	Locale	Location	Church Affiliation and Remarks
Birdsong	not plotted	N.W. Choctaw Co.	Birdsong Baptist Cemetery; first known interment: Beala (or Eula) J. ***Moore*** (1861-1864); ***Chandler, Dukes, Moore, Pistole, Powell, Steenwinder*** and ***Warbington*** are common to this cemetery **(12)**
Boswell	not plotted	near Cyril	Henry Boswell Cemetery; 4 marked with evidence of numerous unmarked graves; James F. ***Boswell*** (1847-1881), S. A. ***Boswell*** (d. 1882), Mary L. ***Boswell*** (1880-1882) and Julia A. ***Boswell*** (d. 1884 at 59 years) **(19)**
Burham	not plotted	near Old Lusk	
Butler	not plotted	unknown	the grave of Susannah Carr ***Needham***, the second wife of a Mr. Hendrix **(12) (15)**
Butler Chapel	not plotted	on Desoto Road, east of Robert Locke Park	Butler Chapel A.M.E. Zion Church, established in 1867; approximately 115 graves; first known interment: Jerry H. ***Dixon*** (1863-1904); ***Carter, Chaney, Cherry, Edwards, Morse, Mosley, Rackley, Smith, Stephens*** and ***Whitted*** are common to this active cemetery **(14) (20)**
Campbell	not plotted	near Silas	
Canterberry	not plotted	northwest of Gilbertown	approximately 25 unmarked graves **(12)**
Chaney	32 - NE	in Lavaca	six graves of the ***Chaney*** family; first known interment: Allan Watters ***Chaney*** (1878-1901); last known interment: Lucie Watters ***Chaney*** (1856-1925) **(1)**
Christopher	not plotted	Tompkinsville	
Coleman	not plotted	Loftis Place, east of Mt. Sterling	4 graves; Frank ***Coleman*** (1868-1893), Adam ***Coleman*** (1888-1896), Agness ***Coleman*** (1872-1905) and Louisa ***Coleman*** (1882-1905) **(19)**
Cooper	not plotted	unknown	Jesse ***Cooper*** (1825-1898), Mary E. ***Cooper*** (1839-1921), and on one stone, Anne Evelyn Cooper ***Redden*** (1857-1884), Drunella Cooper ***Redden*** (1869-1891) and Ada Cooper ***Downey*** (1877-1903) along with 6 unmarked graves **(19)**
Cooper	not plotted	unknown	approximately 70 graves; first known interment: Jesse ***Taylor*** (d. 1898); ***Cooper, Stokley*** and ***Taylor*** are common to this cemetery still in use; this information may be correct for Coopers Chapel, #125 **(7) (20)**
Dardy	not plotted	between Silas and Aquilla on Scott Paper Co. land	***Arnett, Dardy*** and ***Harrison*** are known to be found here **(14)**
Drinkard	not plotted	close to Sumter/Choctaw County Line	the graves of Washington R. ***Drinkard*** (1872-1889) and Francis Marvin (or Marion) ***Drinkard*** (1879-1898) **(2)**
Emory	not plotted	near Melvin	approximately 25 graves; first known interment: Senie ***Jones*** (1831-1832); ***Davis, Sledge, Thompson*** and ***Young*** are common to this cemetery still in use **(19)**
Ezell	not plotted	east side of Co. Rd. 42, near Edna	7 graves; first known interment: John ***Ezell*** (d. 1853 at 60 years); last known interment: Margaret ***Ezell*** (1835-1885); Walton and Ward are also found here **(9) (19)**
Fagan	not plotted	near Melvin	approximately 20 marked and numerous unmarked graves; first known interment: Berry ***Donald*** (1882-1890); last known interment: infant ***Evans*** (b. & d. 1946); ***Cochran, Fagan, McAdams*** and ***Mena*** are also found in this long abandoned cemetery **(20)**
Fail	not plotted	Emory	the grave of Walter G. ***Hiatt*** (1874-1953) is known to be found here **(20)**
Fenley	113 - NE	Lavaca	19 graves; first known interment: Virginia C. ***Fenley*** (1833-1836); ***Wainwright, Wilcox, Williams*** and ***Worley*** are common to this cemetery still in use **(1)**
Gaines	not plotted	Tinker Road south of Jachin, west from AL 17	the graves of Joab ***Gaines*** (1791-1855), Lucinda ***Gaines*** (1804-1856) and four of their children **(14) (18)**
Gilbert	not plotted	Gilberton	approximately 40 marked and several unmarked graves; first known interment: Nancy E. ***Gilbert*** (1843-1901); ***Gilbert, Jackson*** and ***Sullivan*** are common to this cemetery still in use **(7) (20)**
Gilder	not plotted	Pushmataha/Yantley area	
Greater First Baptist	not plotted	T14N, R3W, Sec 20, on Hwy. 10	Greater First Baptist Church, established 1913; a substantial and active black cemetery **(14)**
Green	not plotted	unknown	approximately 20 graves; first known interment: Henry ***Green*** (1854-1874); ***Albritton, McInnis*** and ***Trice*** are also found in this active cemetery **(12) (20)**
Grimes	not plotted	Yantley	the grave of James ***Grimes*** (1790-1858) **(20)**
Harbin	not plotted	near Mosley Bridge, Okatuppa Creek, E. of Gilbertown	the grave of Wiley ***Harbin*** (1794-1876); Mr. Harbin ran a mill located near this site **(12)**
Harwell	not plotted	Bladon Springs	the grave of Amanda ***Harwell*** can be found here **(20)**
Holland	not plotted	behind Riderwood Country Store, on Scott Paper Co. land	the family of Henry ***Holland*** (1818-1855) **(14)**
Horn	not plotted	4 miles west of Pushmataha Church	approximately 20 burials; first known interment: Thomas ***Horn*** (d.1845); last known interment: Eliza ***Halsell*** (d. 1861) **(15)**
Horns Bridge	not plotted	unknown	John ***Horn*** (1776-1842), Harrison ***Horn*** (1778-1844) and Asenith ***Horn*** (1789-1842) are found here **(20)**
Humphrey	not plotted	south of US 84, 3 miles east of Isney	the graves of W. D. ***Humphrey*** (1820-1897) and his wife Rachel Ann ***Humphrey*** (1829-1884) **(8)**
Hutchinson	not plotted	Co. Rd. 6, E. of Silas	the graves of Joe W. ***Hutchinson*** (1906-1988), Rubie Mixon ***Hutchinson*** (1901-1991), Joe Elmore ***Hutchinson*** (1900-1977), Mary Ida ***Hutchinson*** (1897-1992) and John E. ***Hutchinson***, Jr. (1920-1969) **(8)**
Kaizer	not plotted	Silas	first known interment: Chaney ***Mitchell*** (1857-1920); last known interment: Ada ***Crosby*** (1942-2008) ***Pascley*** is also found here **(20)**
Kinibish	not plotted	near Halsell	first known interment: C. ***Ward*** (d. 1884 at 8 years); last known interment: John T. ***Sanders*** (1851-1931); ***Baskin, Dill, Grimes, Jones*** and ***Tate*** are common to this cemetery **(21)**
Lee	not plotted	Mount Sterling	Lee Plantation Cemetery; the graves of Daniel ***Lee*** (1802-1860) and Eliza Reed ***Lee*** (1803-1891) are known to be found here **(20)**
LeNoir	not plotted	near Womack Hill	the graves of Clyde Olney ***LeNoir*** (1804-1958) and his sister Louise LeNoir ***Locke*** (1900-1984) **(2)**
Locke	not plotted	near Gilbertown	found at the old Locke home place; the grave of Jesse Culp ***Locke*** (1822-1892) along with 15 to 20 unmarked graves **(13)**
Massey	not plotted	near Gilbertown	the graves of Drury ***Massey***, Vashti ***Massey***, Joel ***Massey*** and Ann ***Gorham*** **(13)**
McCaskey	not plotted	near Black Creek Church	4 or 5 graves with no markers **(12)**
McDonald	not plotted	on the Alabama-Mississippi state line	the graves of P. ***McDonald*** (1836-1898), Warren ***McDonald*** (1897-1901) and John P. ***McDonald*** (1881-1903) **(13)**
McElroy	not plotted	Cullomburg	
McKenzie	not plotted	west of Gilbertown	no markers remain in this cemetery **(12)**
McLaughlin	not plotted	T13N, R4W, Sec 23	no markers remain in this cemetery **(12)**
Mitchell	not plotted	near Bladon Springs	
Morvin	not plotted	Co. Rd. 23, Ararat Road	former site of Morvin Methodist Church **(14)**
Moody	not plotted	on the Alabama-Mississippi state line	5 marked graves; once a much larger cemetery destroyed by timbering; first known interment: Jacob B. ***Gorhov*** (d. 1842 at 26 years); Gorhov was a traveler from Texas and buried in this family cemetery; last known interment: Sarah Ann Blakney ***Moody*** (1826-1892); ***Blackney*** is also found here **(12)**

Cemeteries of Uncertain Location (Continued)

Cemetery	Locale	Location	Church Affiliation and Remarks
Moody (assumed)	not plotted	south of U.S. 84, across from Isney Church	the graves of Josiah ***Evans*** (1783-1851), Cynthis B. W. ***Evans*** (1803-1851), James ***Moody*** (1771-1834) and Amy ***Moody*** (1779-1857) **(8)**
Mosley	not plotted	west of Toxey	known as Benjamin Mosley or Wesley Cemetery **(14)**
Mount Carmel	not plotted	Millry	a new cemetery **(20)**
Mount Hebron	not plotted	near Hinton	approximately 60 graves; first known interment: William ***Graham*** (1810-1869); last known interment: John Henry ***Roberts*** (1870-1966); ***Gavin, Graham, Jackson*** and ***Johnson*** are common to this cemetery **(7)**
Needham	not plotted	Needham	Needham Bible Chapel; the graves of Doris Lavon ***Bonner*** (1944-2010) and Clark ***Gibson*** (1934-2015) **(20)**
Nix	not plotted	near Womack Hill	
Oakchia	not plotted	T16N, R1E, Sec 36	approximately 30 graves; first known interment: Carrie ***Harris*** (1887-1935); ***Capers*** and ***Wade*** are also common to this cemetery still in use **(11)**
Old Barrytown	not plotted	on Souwilpa Creek near Gilbertown	Robert D. ***Potter*** (1777-1845), Ann Caroline ***Stover*** (1813-1871), Edward McWillie ***Smith*** (1847-1856) and Sarah McWillie ***Powe*** (1855-1861); markers were placed by a family member in 1917 **(12)**
Old Canty	not plotted	Mount Sterling	Josiah Milton ***Canty*** (1819-1855) and Susannah Davis ***Canty*** (1829-?) are known to be found here **(20)**
Old Emory	not plotted	in a pasture owned by Luther Pippen, Jr., near Melvin	18 graves; first known interment: Berry H. ***Donald*** (1882-1890); last known interment: infant ***Evans*** (b. & d. 1946); ***Cochran, Fagan, Mena*** and ***McAdams*** are also found here **(12) (19)**
Old Ebenezer	not plotted	north of Riderwood Rd.	the graves of Annie May ***Bailey*** (1879-1881), Robert Lee ***Bailey*** (1888-1892), Jane E. ***Oliver*** (1839-1899) and Mattie J. ***Sellers*** (d. 1905) along with numerous unmarked graves **(8)**
Old Spring Bank	not plotted	S of Hwy 84, W of Silas	
Priester	not plotted	in a pasture owned by James Pippen	also spelled Prechtor; no markers remain, associated with the Bell family **(12)**
Ray	not plotted	unknown	40 or 50 unmarked graves **(12)**
Rigby	not plotted	T15N, R1W, Sec 20	See Big House
Robinson	not plotted	Tompkinsville	
Rocky Mount	not plotted	close to Sumter/Choctaw County Line	approximately 25 graves; first known interment: Sarah ***Sample*** (d. 1857, age 68); last known interment: Sarah E. ***Woodward*** (1853-1925) **(2)**
Saint Mark	not plotted	T14N, R3W, Sec 27	Saint Mark C.M.E. Church; approximately 10 graves; first known interment: Anna Bertha ***Ray*** (1920-1958); ***Carter, Ruffin*** and ***Ulmer*** are common to this cemetery still in use **(11)**
Sims	not plotted	near Gilbertown	no marked graves remain; James W. ***Sims*** (1849-1891), Z. Bailey ***Sims*** (1869-1891) and Tom ***Sims*** are known to be buried here along with ***Clarke*** children **(12) (14)**
Sims	not plotted	east of Hwy. 17, north of Gilbertown	the family of John ***Sims*** (1845-1891) **(14)**
Shorts	not plotted	Pelham	Shorts Baptist Church; first known interment: Bertie Jane ***Drinkard*** (1885-1888); ***Bennett, Fluker, McDonald, Sims*** and ***Ward*** are also common to this cemetery **(12)**
Singley	not plotted	N.W. of Cullomburg	first known interment: Malinda ***Wiley*** (1867-1897); ***Everett, Singley*** and ***Wilson*** are also found here **(12)**
Sledge	not plotted	off Co. Rd. 39 near Hurricane	approximately 40 graves; first known interment: Sallie ***Tooley*** (1833-1888); ***Crosby, Davis, Hill, Jones, Sledge, Thomeson*** and ***Young*** are common to this active cemetery **(20)**
Smith	not plotted	Hamrick land, Barrytown	
Stewart	not plotted	a short distance from the Stewart Cem. recorded as #70	an abandoned cemetery of 7 marked graves; first known interment: Mattie Waltman ***Carlisle*** (1859-1892); last known interment: Luther ***Nealy*** (1872-1941); ***Dansby, Mills*** and ***Mozingo*** are also found here **(8)**
Tompkins	not plotted	T14N, R1E, Sec 7	approximately 10 graves in addition to many unmarked; first known interment: Alphonza ***Lee*** (b. & d. 1919); ***Kennon*** and ***McNeely*** are other common surnames in the cemetery believed to be still in use **(11)**
Toomey	not plotted	east of Isney	interments date from 1905 **(14)**
Trotter	not plotted	3 miles east of Gilbertown	approximately 4 burials; first known interment: Lucy ***Trotter*** (d. 1819); last known interment: Nancy Fisher ***Trotter*** (d.1851) **(15)**
Unnamed	not plotted	near Isney	once a large cemetery, few markers remain; first known interment: S. T. ***Taylor*** (1871-1873); last known interment: Henry Alba ***Gilder*** (1902-1907) **(12)**
Unnamed	not plotted	east of Gilbertown	Allie ***Mazingo*** (1888-1909), Luther ***Nealy*** (1872-1941), Minnie A. ***Mills*** (1851-1920) and Jack ***Dansby*** (1918-1920?) **(12)**
Unnamed	not plotted	former site of Isney Baptist Church, near Frost Bridge Camp Grounds	the graves of Captain Jacob ***Holland*** (1815-1851) and Sarah S. ***Griffith*** (1866-1867) are found at this former site of the Isney Baptist Church which moved to its present location in 1965 **(12)**
Unnamed	not plotted	east of Isney on old road to Silas	the grave of Sarah ***McCall*** (1815-1905) **(12)**
Unnamed	not plotted	on AL 17, 2 miles S. of Butler	Elizabeth Quinn ***Wright*** and 2 unmarked graves **(12)**
Unnamed	not plotted	near Scott Mountain, Riderwood	2 children of Mr. and Mrs. A. G. McLendon, ***Edith*** (b. & d. 1897) and Mabel (b. & d. 1898) **(12)**
Unnamed	not plotted	near Rock Springs	first known interment: E. Marvin ***Boykin*** (b. & d. 1878); ***Edmonds, Jenkins, Kelly*** and ***Todd*** are also found here **(12)**
Upchurch	not plotted	T15N, R4W, Sec 17	the grave of J. T. R. ***Upchurch*** (d. 1851 at 21 years) **(12)**
Wimberly	not plotted	Minor Rd., N. of Butler	
Wesley	not plotted	west of Toxey	See Mosley
Yates	not plotted	near Melvin	numerous unmarked graves **(14)**
Zitterow	not plotted	west of Gilbertown	former site of the first Hurricane Baptist Church; John ***Zitterow*** is known to be found here; no markers remain **(12) (13)**

Sources

1. Mozingo, Sarah. *Choctaw County Cemeteries*. 11 January 1999. <http://www.ucinet.com/~sandral/cemeteries.html>.
2. Mozingo, Sarah. *Choctaw County Cemeteries*. 11 January 1999. <http://www.ucinet.com/~sandral/cemeteries2.html>.
3. Mozingo, Sarah. *Choctaw County Cemeteries*. 11 January 1999. <http://www.ucinet.com/~sandral/cemeteries4.html>.
4. Mozingo, Sarah. *Choctaw County Cemeteries*. 2 July 1998. <http://www.ucinet.com/~sandral/cemeteries3.html>.
5. Moffett, Dorothy Ivison and William R. Armistead. *Beneath Southern Sod*. published by the authors, 1964.
6. Fitzpatrick, John. *Choctaw County Cemeteries*. 11 January 1999. <http://www.ucinet.com/~sandral/cemeteries3.html>.
7. Mozingo, Sarah. *Choctaw County Cemeteries*. 11 January 1999. <http://www.ucinet.com/~sandral/cemeteries5.html>.
8. Mozingo, Sarah. *Choctaw County Cemeteries*. 19 July 1999. <http://www.ucinet.com/~sandral/cemeteries6.html>.
9. *Sumter County, Alabama Index of Wills and Estate Administration*. compiled by Jud K. Arrington, Nelle M. Jenkins, Elizabeth Stegall and Joseph F. Stegall. Bowie, Maryland: Heritage Books Inc., 1997.

Sources (Continued)

10. *Church Histories of Choctaw County, Alabama*. Butler, Alabama: Choctaw County Historical Society, 1980.
11. Law, Nova. *African-American Cemeteries and Their History of Choctaw County, AL. Volume I*. Birmingham, Alabama: Legacy Publishing, 1993.
12. Tindle, Mary Ellen. *Tombstone Inscriptions of Choctaw County*. Mobile, Alabama: The Mobile Genealogical Society, 1988.
13. *Deep South Genealogy Quarterly*. Vol. 4, No. 4. Mobile, Alabama: The Mobile Genealogical Society, May 1967.
14. Gay, Ann Harwell. *Place Names of Choctaw County, Alabama*. Meridian, Mississippi: Brown Printing Company, 1998.
15. Personal correspondence with Ann Harwell Gay of Butler, Alabama.
16. *The Heritage of Choctaw County, Alabama, Vol. 12*. Clanton, Alabama: Heritage Publishing Consultants, Inc., 2001.
17. Nicholson-Keeton, Diahan. *Oak Grove Cemetery*, 28 August 2001. <http://www.rootsweb.com/~alchocta/OakGrove.html>.
18. McCall, Daniel T, Jr. *Reuben Reid Gaines*, 28 August 2001. <http://www.rootsweb.com/~alchocta/cemeteries107.html>.
19. Mozingo, Sarah. *Choctaw County Cemeteries*. 28 August 2001. <http://www.rootsweb.com/~alchocta/cemeteries.html>.
20. *Choctaw County Cemeteries*. 9 February 2016. <http://www.findagrave.com>.
21. *Cemetery Records of Choctaw County, Alabama, 1945*. 20 February, 2013. <https://www.familysearch.org/learn/wiki/en/Choctaw_County,_Alabama#Cemeteries>.
22. Mozingo, Sarah. *Choctaw County Cemeteries*. 26 April 2013. <http://www.algw.org/choctaw/cemeteriesindex.html>.

Numerical List of Cemeteries

1. Concord
2. Pleasant Hill
3. Mount Moriah
4. Fairfield
5. Pine Grove
6. Unknown
7. Ward Chapel
8. Saint Thomas
9. Edna
9. Bethlehem
10. Bethel
11. Tims
12. McLendon
13. Little Hope
14. Eureka
15. Pushmataha
16. Gilfield
17. Sardis
18. Mount Nebo
19. Lisman
20. Shiloh
21. Resthaven
22. Christopher Chapel
23. Clear Creek
24. Pleasant Valley
25. Mount Olive
26. Unknown
27. Morning Star
28. Ebenezer
29. Millwood
29. Woodall
30. Tompkinsville
31. Hopewell
32. Chaney
33. Red House
34. Camp Springs
35. Scott
36. Ebenezer
37. Wahalak
38. Providence
39. Salem
40. Shady Grove
41. Unknown
42. Butler
42. Mayberry
43. Carnathan
44. Mount Sterling
45. Saint Johns
46. Fairview
47. Morgan Chapel
48. Marvin
49. Sykes
50. Welsey
51. Bush
52. Lily
53. Cedar Springs
54. White
55. Spinks
55. Turner-Spinks
56. Brightwater
57. Hurricane
58. Belmont
59. Bogueloosa
60. New Lusk
61. Lusk
62. Oak Grove
63. Saint Paul
64. Old Lusk
65. Bonner Memorial
66. Paragon
67. Gilbertown
68. Mosley
69. Boswell
69. Mosley
70. Stewart
71. Gibson
71. Bozone
72. Corinth
73. Slaters
74. Pleasant Hill
75. Unknown
76. Spring Hill
77. Unknown
78. Wimberley
79. Wilson
80. Bonner
81. Little
82. Gin Creek
83. Old Bethel
84. Isney
85. Lofton
86. Smith
87. Gilbertown
88. Barrytown
89. Harison
90. Adventist
91. Old Spring Bank
91. Spring Bank
92. Edgar
92. Silas
93. Shady Grove
94. Black Creek
95. Hall
96. Womack Hill
97. Moores
98. Moore
99. Old Aquilla
100. West Point
101. Wilkins
102. New Jordan
103. Aquilla
104. Mount Zion
105. Williamson
106. Singley
107. Cullmburg
108. White
109. Floyd
110. Bladon Springs
111. Antioch
112. McDowell
113. Fenley
114. Pushmataha
114. Rehoboth
115. Hendrick
116. Rock Springs
117. Red Springs
118. Sandy Ridge
118. Sandy Creek
119. Taylor
120. Cooper Mission
121. Saint Mary
122. Little Walker
123. Morning Star
124. Pine Grove
125. Coopers Chapel
126. Evington
127. Lockhard
128. New Grace
129. Staples
130. Mount Mariah
131. Zion Chapel
132. Kaizer Hill
133. Mount Pisgah
134. Mount Sterling
135. Hurst
136. Pleasant Chapel
137. Spencer
138. Bear Creek
139. Martin
139. Cedar Springs
140. Kings Chapel
141. New Rock
142. C and J
143. Allen
144. Pelham
145. Littlepage

CLARKE COUNTY

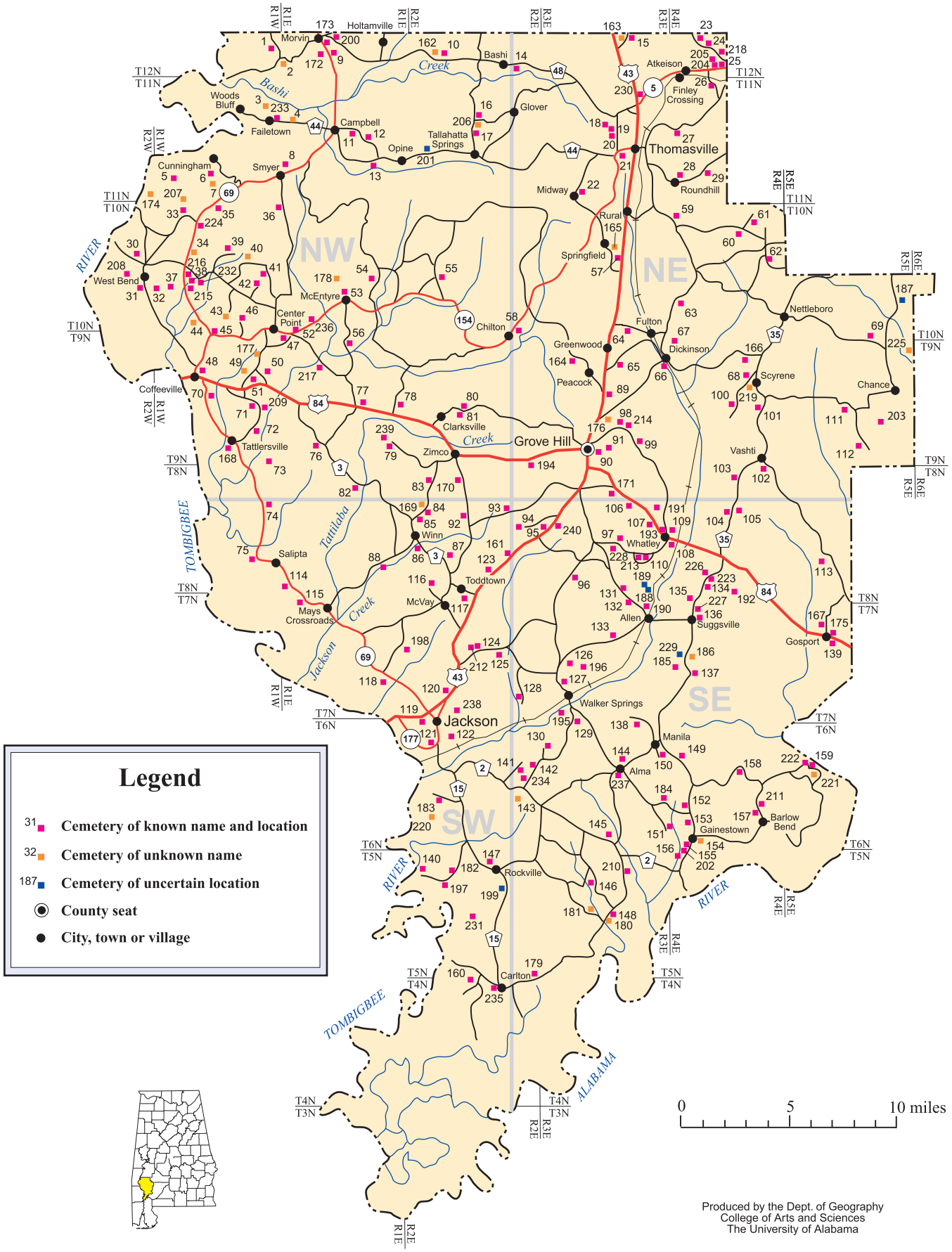

Produced by the Dept. of Geography
College of Arts and Sciences
The University of Alabama

Cemetery	Locale	Location	Church Affiliation and Remarks
Airmount	25 - NE	T12N, R4E, Sec 33	approximately 375 graves, many unmarked; first known interment in 1848; ***Anderson, Baugh, Buford, Carson, Carter, Champion, Curry, Dunning, Easterling, Gildersleeve, Harper, Hope, Houston, Jackson, Jones, Jowers, Kennedy, King, Lowry, Love, Martin, Massey, Murley, Powell, Pritchett, Pugh, Richardson, Southall, Steed, Stone, Stubbs*** and ***Williams*** are common to this active cemetery **(57) (62)**
Allen	132 - SE	T7N, R3E, Sec 2	mislabeled on U.S.G.S. and Alabama Highway Department maps as Puryear Chapel; approximately 100 graves; first known interment: Justin Gwin ***Daniel*** (1904-1905); ***Bradford, Bumpers, Cammack, Coleman, Davis, Gaddy, Hamilton, Porter*** and ***Tarleton,*** are also common to this cemetery still in use **(5) (9) (62)**
Amity	105 - SE	T8N, R4E, Sec 15	Amity Baptist Church; over 240 graves; first known interment: Daniel ***Garick*** (1792-1873); ***Anderson, Brannon, Dawson, Duke, Foreman, Glenn, Garrick, Gates. Larimore, McKinley, Moore, Phillips, Presnall, Pruitt, Sheffield, Tucker, Turner*** and ***Wilson*** are common to this cemetery still in use **(5) (62)**
Anderson	41 - NW	T10N, R1W, Sec 24	see Friendship
Antioch	123 - SW	T8N, R2E, Sec 34	Antioch Baptist Church; approximately 250 graves; first known interment: Tollie ***Bronson*** (1906-1913); ***Brewer, Brown, Brunson, Coxwell, Dawson, Finney, Harrell, Holliday, Horton, Mathews, McLeod, Payne, Purvis, Sheffield, Smith, Snell, Turner*** and ***Wilson*** are common to this cemetery still in use **(60) (62)**
Antioch	151 - SE	T6N, R3E, Sec 23	Antioch A.M.E. Church; first known interment: Eugene ***King*** (d. 1926); ***Fox, Hunt, King*** and ***Washington*** are common to this active cemetery **(62)**
Asbury	99 - NE	T9N, R3E, Sec 36	Asbury Baptist Church; approximately 50 graves; Baugh, ***Campbell, Fuller, Hicks, Powell, Pritchett, Stringer, Webb*** and ***Williamson*** are common to this active cemetery with interments dating from 1968 **(62)**
Austin	79 - NW	T9N, R1E, Sec 36	shown as Rotch Cemetery on the County Highway Map; called Austin Cemetery by our source, yet the interments are of the surname ***Alston***; 11 graves; first known interment: John O. ***Alston*** (1875-1922); the cemetery is active **(62)**
Bashan	13 - NW	T11N, R1E, Sec 23	Bashan Baptist Church; approximately 100 graves; established on land donated by the Martin family in 1901; first known interment: William D. ***Russell*** (1837-1914); ***Agee, Anderson, Bouler, Dungan, Hill, Martin, Noble, Parden, Pugh, Reid, Rush*** and ***Scroggins*** are common to this cemetery still in use **(18) (62)**
Bashi	14 - NE	T12N, R2E, Sec 34	Bashi United Methodist Church, established as Carlton Chapel in 1850 at Choctaw Corner; approximately 250 graves; first known interment: Waverly Gray ***Carleton*** (1880-1881); ***Adams, Anderson, Autry, Davis, Dortch, Downey, Drinkard, Fontaine, Goodwin, Grayson, Hare, Harrison, Hawk, Howell, Ingram, Luker, Lyles, Newton, Smith, Snodgrass, Terry*** and ***Walker*** are common to this cemetery still in use **(1) (57) (62)**
Bashi Skirmish	233 - NW	T11N, R1W, Sec 13	2 graves; Pvt. David Andrews ***Griffin*** and Pvt. Jesse Andrews ***Griffin*** (1778-1813) ; the interments were twins who died defending each other in the Bashi Skirmish during the Creek War **(62) (64)**
Bassett Creek	65 - NE	T9N, R3E, Sec 2	Bassett Creek Baptist Church, established in 1810 as the county's first Baptist church; over 600 graves; first known interment: Rev. Louis L. ***DeWitt*** (1805-1871); ***Andrews, Baugh, Bradford, Council, Daniel, Davis, DeWitt, Dumas, Fendley, Goodman, Hare, Hinson, Hudson, Jackson, Newton, Phillips, Pugh, Scarbrough, Stifflemire, Walker*** and ***Williamson*** are common to this cemetery still in use **(4) (45) (57) (62)**
Bell-Brewer	56 - NW	T9N, R1E, Sec 3	established in 1826; 11 marked graves; first known interment: Simeon Maraduke ***Coate*** (1833-1874); last known interment: Eldridge ***Brewer*** (1914-1929); ***Bell, Miller, Pearson*** and ***Smith*** are also found here **(2)**
Berrys Chapel	85 - SW	T8N, R2E, Sec 18	Berrys Chapel A.M.E. Zion Church; approximately 40 marked graves; first known interment: Isabella ***Chapman*** (1917-1920); ***Bumpers, Pugh, Smith*** and ***Williams*** are also common to this active cemetery **(62)**
Bethel	15 - NE	T12N, R3E, Sec 27	site of Bethel Methodist Church, 1850-1967; approximately 150 graves; first known interment: Robert Sutherland ***Woodard*** (1795-1834); ***Autry, Callahan, Currie, DeLoach, Drinkard, Etheridge, Goodwin, Hamilton, Hasty, Jackson, McClure*** and ***Robinson*** are common to this active cemetery **(3) (5) (62)**
Bethel	103 - NE	T8N, R4E, Sec 10	approximately 80 graves; first known interment: ? ***DeLoach*** (1797-1888); ***Garrick, Gates, Guy, Haskew, Presnall, Stabler, Steele, Turner*** and **Walker** are also common to this cemetery still in use **(2) (62)**
Bethel	232 - NE	T10N, R1W Sec 21	Bethel Baptist Church Cemetery; first known interment: Bertie F. ***Dunagan*** (1869-1900); ***Counselman, Huggins, Morgan, Purvis, Roberts, Thomas, Wade*** and ***White*** are common to this active cemetery **(62)**
Bethel	234 - SE	T6N, R2E, Sec 24	Bethel on Chastain Hill Cemetery; approximately 115 graves; first known interment: Maudie Otella ***Chastain*** (1886-1891); ***Bryan, Chastain, Clements, Dukes, Dykes, Fields, Green, Johnson, Jones, McDonald, Rone, Sewall, Sherman, Spiller, Stringer*** and ***Windham*** are common to this active cemetery **(62)**
Bethlehem	88 - SW	T8N, R1E, Sec 26	Bethlehem Church; an active cemetery **(62)**
Bettis	191 - SE	T8N, R4E, Sec 7	8 graves; first known interment: Caroline ***Cammack*** (1849-1850); last known interment: David G. ***Cammack*** (1820-1901) **(4) (9)**
Boroughs	102 - NE	T9N, R4E, Sec 35	the graves of Mary L. ***Boroughs*** (1843-1891), Neal Smith ***Boroughs*** (1870-1874), Rebecca Kimbell ***Boroughs*** (d. 1862 at 56 years), Thomas ***Boroughs***, Sr. (d. 1866 at 63 years) and Thomas J. ***Boroughs***, Jr. (1832-1893) **(51)**
Brown	140 - SW	T6N, R1E, Sec 37	
Bumpers	84 - SW	T8N, R2E, Sec 7	approximately 27 marked and 6 unmarked graves **(60)**
Buckshot Hill	74 - SW	T8N, R1W, Sec 12	see Overstreet
Buxton	1 - NW	T12N, R1E, Sec 25	Buxton Church; an active cemetery **(62)**
Caller	158 - SE	T6N, R4E, Sec 15	approximately 10 marked and 5 unmarked graves enclosed in a rock wall; first known interment: Col. James ***Caller*** (d. 1819); last known interment: Maria Rebecca ***Caller*** (1853-1944) **(33)**
Cammack	190 - SE	T7N, R3E, Sec 1	13 marked and several unmarked graves; first known interment: David ***Cammack*** (1774-1850); last known interment: Eva Commack ***Pitts*** (1901-1992); ***Coleman*** is also found here **(4) (62)**
Campbell	11 - NW	T11N, R1E, Sec 15	also known as Tallahatta Springs Cemetery; a community cemetery of approximately 140 graves; first known interment: John Singleton Vaughn (1798-1856); ***Armstead, Brown, Coate, Debrule, Faile, Griffin, Mobley, Mott, Ott, Pickens, Rush, Stewart*** and ***Williams*** are common to this active cemetery **(18) (62)**
Cantuche	74 - SW	T8N, R1W, Sec 12	see Overstreet
Carlton	235 - SW	T4N, R2E, Sec 2	approximately 30 graves; first known interment: Agnew ***Wade*** (1892-1906); ***Berry, Bumpers, Chappell, Everett, Gibson, Gunter, Jones, Sherman*** and ***Wimberly*** are common to this active cemetery **(62)**
Cedar Fork	137 - SE	T7N, R4E, Sec 20	Cedar Fork Baptist Church; an active black cemetery **(62)**
Cedar Point	32 - NW	T10N, R1W, Sec 30	Cedar Point Baptist Church; approximately 50 graves; first known interment: Melvina ***Fluker*** (1870-1908); ***Cox, Fluker, Pace, Scruggs, Sellers, Turner*** and ***Williams*** are common to this active cemetery **(62)**
Cherry	231 - SE	T5N, R2E, Sec 22	the graves of Albert Sidney ***Cherry*** (1868-1869) and William Harrison ***Cherry*** (1841-1912) **(51) (62)**
Choctaw Corner	19 - NE	T11N, R3E, Sec 15	over 1,700 graves; first known interment: Lycurgus R. ***Poole*** (1849-1853); ***Anderson, Andrews, Atkeison, Bagley, Bedsole, Bettis, Bishop, Bouler, Brasell, Bunge, Cassity, Champion, Clanton, Clarke, Clay, Crim, Crow, Davis, Donaldson, Dunn, Dunning, Gates, Goodman, Griffin, Gunn, Hall, Harrison, Hasty, Hill, Jackson, Johnson, Jordan, Martin, McCall, Megginson, Michols, Ott, Overstreet, Prichett, Rivers, Smith, Spinks, Tucker, White*** and ***Wilkinson*** are common to this cemetery still in use **(8) (18) (62)**
Clarkesville	81 - NW	T9N, R2E, Sec 21	former site of Clarkesville Church; also known as Old Clarkesville Cemetery; approximately 65 graves; first known interment: Susannah ***Coate*** (d. 1834); ***Allday, Baxley, Chancey, Coate, Coats, Fluker, Gibson, Givens, Guy, Kidd, Roberts, Skipper, White*** and ***Wilson*** are common to this cemetery still in use **(4) (62)**

Cleveland-Dahlberg	223 - SE	T8N, R4E, Sec 33	17 graves; first known interment: Walter A. ***Cleveland*** (1856-1861); last known interment: Dora Dahlberg ***Young*** (1894-1968); ***Dahlberg*** is also found here **(4) (62)**
Cleveland-Harris	226 - SE	T8N, R4E, Sec 32	
Cobb-Wilson	78 - NW	T9N, R1E, Sec 24	approximately 50 graves, many unmarked; first known interment: Mary York ***Cobb*** (1825-1900); ***Allday, Chancey, Ferguson, Hudson, Sims*** and ***Wilson*** are also found in this active cemetery **(29) (62)**
Coffeeville	48 - NW	T9N, R1W, Sec 9	approximately 415 graves; first known interment: C. P. ***Malone*** (d. 1822 at 24 years); ***Benson, Beverly, Bumpers, Cox, Dawson, Deas, Hawk, Knight, Malone, McCorquodale, Osborne, Pugh, Roberts, Robinson, Scruggs, White, Wilson, Woodam*** and ***York*** are common to this cemetery still in use **(21) (62)**

Cemetery	Locale	Location	Church Affiliation and Remarks
Coleman	131 - SE	T7N, R3E, Sec 2	approximately 30 graves; first known interment: Charles H. ***Nauty*** (1841-1894); last known interment: Annie Adams ***Daley*** (1872-1959); ***Coleman*** is common to this cemetery **(5)**
Coleman	196 - SE	T7N, R3E, Sec 20	at least 12 graves, 8 marked with field stones; first known interment: Daniel ***Coleman*** (d. 1868 at about 70 years); ***Firth, Hogan, Simpson, Skelton*** and ***Starns*** are also found in this active cemetery **(5) (10) (62)**
Cox	217 - NW	T9N, R1E, Sec 8	15 marked and at least 18 unmarked graves; first known interment: John ***Cox*** (1765-1842); last known interment: Jane Clanton ***Cox*** (1856-1939) **(4) (60)**
Creagh	227 - SE	T7N, R4E, Sec 8	approximately 20 graves; first known interment: Gerard Walthall ***Creagh*** (d. 1848); ***Boyton, Grayson*** and ***Langlois*** are also found in this active cemetery **(62)**
Crockett	36 - NW	T10N, R1W, Sec 1	Joseph Chalmers ***Anderson*** (1823-1890) and Mary Carline ***Purvis*** (1846-1886) along with 24 unmarked graves **(62) (65)**
Cunningham	6 - NW	T11N, R1W, Sec 28	approximately 20 marked and numerous unmarked graves; first known interment: Elizabeth ***Cunningham*** (1860-1863); ***Brock, Cowan, Craft, Simmons*** and ***Williams*** are also found here **(13)**
Dacy	106 - SE	T8N, R3E, Sec 13	approximately 100 graves; first known interment: John ***Dacy*** (1807-1869); ***Brandenburg, Cammack, Coleman, Cooper, Creighton, Dacy, Finch, Gwynn, Haskew, Henderson, Hicks, Irwin, Kinman, McClure, Patterson, Robinson, Talbert, Tharp, Wilkerson*** and ***Wilson*** are common to this active cemetery **(62)**
Danzy	27 - NE	T11N, R4E, Sec 18	approximately 10 graves remain in this formerly-large black cemetery that was greatly damaged with the repavement of highway 5; ***Coates*** and ***Danzy*** are found here **(60) (62)**
Darrington-James	146 - SE	T5N, R3E, Sec 9	approximately 25 marked and several unmarked graves; first known interment: Samuel ***James***, Sr. (17691821); last known interment: Esther Cowles ***Farmington*** (d. 1898 at 73 years); ***Blount, Campbell, Cowles,*** ***Darrington, Davis, Erwin, Flinn, James*** and ***Forbes*** are common to this active cemetery **(17) (62)**
Davis	24 - NE	T12N, R4E, Sec 28	the graves of George E. ***Davis*** (1882-1919), Edgar T. ***Davis*** (1912-1938) and Maggie M. ***Davis*** (1882-1938) **(54)**
Davis	108 - SE	T8N, R4E, Sec 19	13 graves; first known interment: Frederick ***Davis*** (d. 1862); last known interment: Annie ***Davis*** (1866-1955) **(4) (62)**
Deas	236 - NW	T10N, R1E, Sec 32	4 members of the ***Deas*** family: William (1817-1883), Martha (1811-1889), Rebecca (1842-1917) and George W. (no dates) **(2)**
Dickinson	66 - NE	T9N, R4E, Sec 7	approximately 30 graves; first known interment: Corine ***McLeod*** (1863-1938); ***Bradford, Haskew, Larrimore, Morgan, Wallace, Walters, Weaver, White*** and ***Wilson*** are also found in this cemetery still in use **(52)**
Elam	16 - NW	T11N, R2E, Sec 9	Elam Baptist Church; church and cemetery established in 1834; approximately 350 graves; first known interment: John M. ***Griffin*** (1846-1862); ***Day, Dixon, Griffin, Harrison, Hill, Huggins, Knight, Newton, Pugh, Reid, Rush, Sanders, Smith, Webb*** and ***Williams*** are common to this active cemetery **(18) (52) (62)**
Elam	17 - NW	T11N, R2E, Sec 16	Elam Methodist Church
Evangel	37 - NW	T10N, R1W, Sec 20	
Evergreen	130 - SE	T6N, R3E, Sec 7	Evergreen Baptist Church; approximately 70 graves; first known interment: Ann Daffin ***Doty*** (1818-1889); ***Bradley, Chavers, Cox, Daffin, Dykes, Few, Gordon, Griffin, Harris, Jones, Lankford, Marks, Mitchell, Savage, Schmidt, Thompson, Wilson*** and ***Wright*** are common to this cemetery still in use **(41) (62)**
Evergreen Memorial	230 - NE	T11N, R3E, Sec 2	Evergreen Memorial Gardens; approximately 170 graves; ***Armstrong, Crawford, Davis, Dixon, Dozier, Gates, Ott, Phillips, Pritchett, Smith*** and ***Strickland*** are common to active contemporary cemetery **(62)**
Fellowship	112 - NE	T9N, R5E, Sec 34	Fellowship Baptist Church; an active black cemetery **(62)**
Finley Crossing	26 - NE	T11N, R4E, Sec 4	approximately 175 graves; first known interment: Inez ***Grantham*** (d. 1812); ***Autry, Champion, Deaton, Finley, Grantham, Hamilton, Harvey, Hudson, Lyles, McClure, Morgan, Murphy, Robison, Sheehan, Stewart, Tompkins, Vickers*** and ***Wilkerson*** are common to this cemetery is still in use **(42) (62)**
Fluker	71 - NW	T9N, R1W, Sec 14	the graves of William Hardy ***Fluker*** (1836-1913), Annie ***Mitchell*** (1881-1900), E. ***Mitchell*** (1851-1917) and John M. ***Mitchell*** (1878-1884) **(62)**
Forest Springs	200 - NW	T12N, R1E, Sec 28	Forest Springs Church; approximately 350 graves; first known interment: Emmit ***Crenshaw*** (1822-1828); ***Armistead, Bates, Corley, Crenshaw, Downey, Etheridge, Lambert, Little, McNider, Singleton, Smith*** and ***Waller*** are common to this cemetery still in use **(18) (55) (59)**
Forman	122 - SW	T6N, R2E, Sec 9	
Forwood	175 - SE	T7N, R5E, Sec 8	11 graves; first known interment: Julia A. E. ***Forwood*** (d. 1845 at 9 years); last known interment: Martha Elizabeth ***Forwood*** (1853-1936) **(4)**
Frank	152 - SE	T6N, R4E, Sec 29	also known as Wilson-Frank Cemetery; 13 graves; first known interment: Waid W. ***Wilson*** (d. 1831); ***Frank*** is also common to this cemetery still in use **(4)**
Frenchs Chapel	157 - SE	T6N, R4E, Sec 26	former site of Frenchs Chapel founded by Rev. John French and merged with Gainestown Church in 1897; approximately 25 marked and numerous unmarked graves; first known interment: Joseph Carter ***Smith***, Jr. (1848-1849); last known interment: Freedonia ***Callier*** (1845-1949); ***Bryant, Collier, Flinn, Powell*** and ***Smith*** are common to this cemetery **(40) (62)**
Friddle	46 - NW	T10N, R1W, Sec 34	10 marked and several unmarked graves; first known interment: Colvin ***Friddle*** (1871-1875); last known interment: Mary Susan ***Branton*** (1874-1952); ***Hicks*** is also found here **(4) (62)**
Friendship	41 - NW	T10N, R1W, Sec 24	also known as Anderson Cemetery; Friendship Baptist Church; approximately 50 graves, several unmarked; first known interment: David B. ***Purvis*** (1889-1916); ***Anderson*** is also common to this cemetery still in use **(4)**
Gaddies Chapel	125 - SW	T7N, R2E, Sec 14	approximately 65 graves; first known interment: John ***Tolbert*** (1885-1893); ***Dolbare, Kiracofe, Lee, Miles, Mitchem, Moseley, Regan, Sticher, Tolbert*** and ***Walker*** are common to this cemetery still in use **(2) (62)**
Gainestown	184 - SE	T6N, R3E, Sec 24	
Gainestown	155 - SE	T6N, R4E, Sec 32	Gainestown United Methodist Church, founded in 1819; approximately 160 graves; first known interment: Malcolm ***Smith*** (1830-1840); ***Bryan, Campbell, Cauley, Clanton, Davis, Flinn, Garner, Gates, Hart, Howard, Jackson, Jewett, Joyce, Marshall, Mason, Morgan, Myers, Nabb, Norris, Savage, Sellers, Smith, Stabler, Watson, Wilson*** and ***Youngblood*** are common to this cemetery still in use **(5) (62)**
Gates	101 - NE	T9N, R4E, Sec 23	22 graves; first known interment: Mary Eve ***Gates*** (1800-1857); ***Green, Keel, Rodgers*** and ***Wiggins*** are also found in this cemetery still in use **(5) (52) (62)**
Givenland	10 - NW	T12N, R2E, Sec 32	Givenland C.M.E. Church; an active cemetery **(62)**

Good Hope	115 - SW	T7N, R1E, Sec 5	Good Hope Church
Good Hope	128 - SE	T7N, R2E, Sec 25	Good Hope Baptist Church
Good Hope	153 - SE	T6N, R4E, Sec 32	Good Hope Church
Good Hope	164 - NE	T9N, R3E, Sec 9	Good Hope Baptist Church; approximately 200 graves; ***Andrews, Council, Edge, Hall, Hare, Knapp, Pugh, Scruggs, Seals, Smith, Walker, White*** and ***Williamson*** are common to this active cemetery **(60) (62)**
Gosport	167 - SE	T7N, R5E, Sec 8	approximately 90 graves; first known interment: L. R. ***Hearin*** (1853-1877); ***Barefield, Bush, Coale, Day, Garrick, Lee, Matthews, Puryear*** and ***Williamson*** are also common to this cemetery still in use **(5) (52) (62)**
Grace Chapel	209 - NW	T9N, R1W, Sec 23	an active cemetery **(62)**
Greater Ebenezer	77 - NW	T9N, R1E, Sec 22	Greater Ebenezer Baptist Church; ***Brown, Coats, Cox, Howze, Johnson, Law*** and ***Oliver*** are common to this active black cemetery **(62)**
Griffin Chapel	76 - NW	T9N, R1E, Sec 29	first known interment: C. L. ***Griffin*** (1881-1906); ***Allen, Cain, Gibbs, Griffin, Gwin, Harrell, James, Jones, McIntyre, Sheffield, Stoker*** and ***Stokley*** are known to be found in this active cemetery **(62)**
Grove Hill	90 - NE	T9N, R3E, Sec 33	approximately 1,000 graves; begun in the 1840's as the family cemetery of Colonel George D. ***Megginson***; Adams, ***Armstead, Brunson, Bumpers, Burge, Calhoun, Cammack, Campbell, Carter, Chapman, Coate, Cobb, Cowden, Daffin, DeWitt, Dickinson, Dunn, Foscue, Garrick, Hicks, McLeod, Megginson, Pugh, Robinson, Tompkins, Tucker, Waite, Wilson*** and ***Woodard*** are common to this active cemetery **(46) (62)**
Gullett-Austill	197-SW	T5N, R2E, Sec 10	three known graves; George ***Gullett***, Sr. (d. 1819), Major Jeremiah ***Austill*** (1794-1881) and Harriet Elizabeth ***Snead*** (1829-1850) **(11)**
Gwynn Hill	129 - SE	T7N, R3E, Sec 32	see Hotel Hill Cemetery
Cemetery	Locale	Location	Church Affiliation and Remarks
Haden-Rivers	185 - SE	T7N, R4E, Sec 19	9 graves; first known interment: John S. ***Haden*** (d. 1840); last known interment: William A. ***Rivers*** (1865-1915) **(4)**
Hatchet	5 - NW	T11N, R1W, Sec 29	
Henley	64 - NE	T10N, R3E, Sec 35	approximately 215 marked and numerous unmarked graves; first known interment: infant ***Raley*** (d. 1830); ***Buckalew, Clarke, Deas, Duncan, Fendley, Hardy, Harrell, Henley, Lester, McMillion, Phillips, Stephens***, ***Wade, Watford, Wells, Welch, Whitfield*** and ***Wilkerson*** are common to this cemetery still in use **(2) (62)**
Heron Hill	192 - SE	T8N, R4E, Sec 34	also spelled Hearen, Hearin or Hearn; approximately 50 marked graves; first known interment: Elisha ***Hearin*** (d. 1832); ***Barnes, Dixon, Jones, Lynum*** and ***Mitchell*** are common to this active cemetery **(4) (9) (62)**
Hill	107 - SE	T8N, R3E, Sec 24	approximately 20 graves; first known interment: Elizabeth E. Williams ***Hill*** (1827-1854); ***Hunter, Kinman, Lloyd, Robinson*** and ***Williams*** are also found in this active cemetery (**4) (62)**
Hollingsworth	161 - SW	T8N, R2W, Sec 26	approximately 65 graves; first known interment: Joseph T. ***Singleton*** (1820-1882); ***Belle, Clarke, Dumas, Gomillion, Harrison, Hawkins, Hollingsworth, Jackson, Jordan, Mathews, McLeod, Monk, Murphy, Singleton, Smith*** and ***Warren*** are common to this active cemetery **(60) (62)**
Hopemont	204 - NE	T12N, R4E, Sec 33	6 members of the Hope family in a brick Greek revival building erected in 1853; Jane A. ***Hope*** (1813-1852); Sara Jane Powell ***Hope*** (1829-1885); John ***Hope*** (1791-1868), Margaret ***Hope*** (1797-1851), John Allison ***Hope*** (1855-1856), and Archibald H. ***Hope*** (1823-1850); others outside the building include ***Hope, Houston*** and ***Gildersleave*** and range in dates from Catherine C. ***Houston*** (1843-1848) to Robert Milton ***Hope*** (18571934) **(37)**
Hopewell	126 - SE	T7N, R3E, Sec 20	approximately 125 graves; first known interment: Joe W. ***Dunn*** (1890-1893); ***Coleman, Dailey, Jones, Myrick, Skipworth, Simpkins, Walker, Wheat*** and ***White*** common to this active cemetery **(2) (62)**
Hotel Hill	129 - SE	T7N, R3E, Sec 32	also known as Gwynn Hill Cemetery, an active cemetery black cemetery **(62)**
Howell	42 - NW	T10N, R1W, Sec 23	also known as Shepherds Field Cemetery; 11 marked and numerous unmarked graves; first known interment: Johannes ***Counselman*** (Kountzelman) (1799-1856); last known interment: Lillie Eva ***Bedwell*** (1878-1977); ***Dunagin, Howell, May, Kountzelman*** and ***Purvis*** are common to this cemetery **(43) (62)**
Huggins	54 - NW	T10N, R1E, Sec 23	approximately 35 graves; first known interment: James ***Higgins*** (1819-1896); ***Davis, Etheredge*** and ***Smith*** are also found in this active cemetery **(62)**
Indian Ridge	104 - SE	T8N, R4E, Sec 15	Indian Ridge Baptist or Amity Church; approximately 300 graves; first known interment: Amos ***Odom*** (d.1917) ***Armstead, Bass, Burroughs, Creighton, Davis, Franklin, Henderson, Hill, Horn, Mitchell, Odom, Pendleton, Rivers, Robinson*** and ***Wilson*** are common to this active cemetery **(62)**
Jackson Memorial	212 - SW	T7N, R2E, Sec 15	Jackson Memorial Gardens Cemetery, an active cemetery **(62)**
James	50 - NW	T9N, R1W, Sec 11	
James Landing	222 - SE	T6N, R5E, Sec17	traces of numerous graves at what was once a substantial cemetery; the only remaining stone is that of Noah ***Agee*** (1756-1823); a new burial in 2012 has reestablished activity here **(26) (62) (63)**
Jones Chapel	47 - NW	T10N, R1E, Sec 6	Jones Chapel Church of Christ, approximately 120 graves; first known interment: Nancy Alice ***Harper*** (18731942); ***Bedwell, Courington, Deas, Dunagan, Fendley, Harper, Hicks, Hudson, Jones, Powell, Roberts, Robinson, Truett*** and ***Woodward*** are common to this active cemetery **(62)**
Jones Chapel	237 - SE	T6N, R3E, Sec 15	Jones Chapel Congregational Methodist Church; an active cemetery **(62)**
Jordan	73 - NW	T9N, R1W, Sec 26	David Soule ***Jordan*** (1866-1951) and Lou Dora ***Jordan*** (1869-1963) are said to be found here **(62)**
Kelley	57 - NE	T10N, R3E, Sec 15	approximately 280 marked and 10 unmarked graves; first known interment: Alma ***Kelley*** (d. 1885*)*; ***Bagley, Bradford, Branton, Carlisle, Fendley, Geiger, Hamilton, Hardy, Hill, Horton, Jackson, Kelley, Kelly, Luker, Osborn, Ott, Rivers, Tarleton*** and ***Williams*** are common to this cemetery still in use **(2) (7) (62)**
Kennedy	69 - NE	T9N, R5E, Sec 34	approximately 130 graves; first known interment: George Willis ***Thomas*** (b. & d. 1885); ***Barnes, Bradford, Culpepper, Davis, Dean, Galamb, Haskew, Kennedy, Lett, McKenzie, Parker, Reynolds, Rotch, Sherman, Steele, Thomas*** and ***Walker*** are common to this cemetery still in use **(48) (52) (62)**
Kidd	203 - NE	T9N, R5E, Sec 23	Clorina ***Kidd*** (1844-1932), Elmore ***Kidd*** (1896-1918) and Porter ***Kidd*** (1893-1946) are found here **(62)**
Kiels	51 - NW	T9N, R1W, Sec 12	approximately 30 graves; first known interment: Leona P. ***Keil*** (1880-1920); ***Fluker, Johnson, Keil*** and ***Todd*** are common to this active black cemetery **(62)**
King	218 - NE	T12N, R4E, Sec 28	
Knowles	228 - SE	T8N, R3E, Sec 22	
Lavender	171 - NE	T8N, R3E, Sec 14	8 marked and 2 unmarked graves; first known interment: Minnie Z. ***Lavender*** (1876-1891); last known interment: Zeola Pugh ***Lavender*** (1893-1942) **(9)**
Liberty	63 - NE	T10N, R4E, Sec 30	Liberty Baptist Church; approximately 700 graves; interments date from the early 20th century; ***Anderson, Bailey, Bennett, Bradford, Brooks, Clarke, Courtney, Criswell, Dortch, Drinkard, Duke, Fenley, Gates, Goodman, Haskew, Holloway, Hudson, Jackson, Knight, Larrimore, Luker, McKinley, Nelson, Norris, Powell, Raybon Sheffield, Walker*** and ***Wiggins*** are common to this cemetery still in use **(2) (62)**
Linder	159 - SE	T6N, R5E, Sec 17	
Little Burrah	138 - SE	T6N, R3E, Sec 2	Little Burrah Church
Little Rock	113 - SE	T8N, R5E, Sec 29	Little Rock Baptist Church, an active cemetery **(62)**

Mackey Branch	139 - SE	T7N, R5E, Sec 9	Mackey Branch Baptist Church; approximately 300 graves; ***Ambrose, Bettis, Bryant, Davis, Denson, Goode, Gregory, Henderson, Hill, Hollins, Hudson, Hunt, Jackson, Jones, King, Laffitte, Mose, Robinson, Ruggs, Snell, Taylor, Thomas*** and ***Williams*** are common to this active black cemetery **(62)**
Magnolia	97 - SE	T8N, R3E, Sec 22	former site of Magnolia Church; approximately 160 marked and numerous unmarked graves; first known interment: S. W. ***James*** (1890-1894); ***Barnes, Brandenburg, Cook, Duke, Gilchrist, Goodwin, Kinman, Mott, Overton, Schultz, Smith*** and ***Weaver*** are also common to this cemetery still in use **(58) (62)**
Magnolia Lawn	89 - NE	T9N, R3E, Sec 22	over 350 interments; ***Allday, Bedwell, Beebe, Bradford, Downey, Faile, Fendley, Goodman, Harrison, Huggins, Odom, Pugh, Walker*** and ***Wilson*** are common to this active contemporary cemetery **(60) (62)**
Mathews	94 - SE	T8N, R2E, Sec 13	approximately 120 graves; first known interment: Joshiah ***Mathews*** (1808-1855); ***Autry, Chapman, Hallford, McLeod, McVay, Moore, Stallworth*** and ***Summers*** are also common to this cemetery still in use **(2) (4) (62)**
May	208 - NW	T10N, R2W, Sec 24	
McDonald-Stringer	238 - SW	T7N, R2E Sec 33	approximately 35 graves; first known interment: Mary ***McDonald*** (1858-1898); ***Dolbear, Jordan, Lewis, McConnell, Nicaud, Sticher, Stringer*** and ***Tolbert*** are also found in this active cemetery **(62)**
McFadden	21 - NE	T11N, R3E, Sec 22	McFadden Memorial Gardens
McKenzie	119 - SW	T7N, R2E, Sec 31	8 graves; first known interment: Louisa ***McKenzie*** (1904-1967); ***Montgomery*** is also found in this active cemetery **(62)**
McClean	239 - NW	T9N, R1E, Sec 26	3 marked graves; Catherine ***McLean*** (1831-1868), John Laughlin ***Mclean*** (1828-1910) and ***Algood*** (no dates); ***McDonald*** is also known to be found here **(62)**
Midway	22 - NE	T11N, R3E, Sec 32	Midway Baptist Church; approximately 580 graves; first known interment: Carrie G. ***Jackson*** (1879-1888); ***Burge, Cassity, Dement, Fendley, Goodman, Harrison, Jackson, Knight, McDonald, Megginson, Rivers, Sheffield, Smith, Stephens, Williams*** and ***Wilson*** are common to this cemetery still in use **(2) (62)**
Midway	67 - NE	T9N, R4E, Sec 6	Midway Baptist Church
Miles Chapel	18 - NE	T11N, R3E, Sec 10	Miles Chapel; adjacent to Old Choctaw Corner Cemetery
Morvin	172 - NW	T12N, R1E, Sec 29	Morvin Church of Christ or Kiels Memorial Temple Church
Morris Springs	173 - NW	T12N, R1E, Sec 29	Morris Springs Church

Cemetery	Locale	Location	Church Affiliation and Remarks
Mosley Springs	72 - NW	T9N, R1W, Sec 26	13 graves; first known interment: Emma Webb ***Cox*** (1882-1952); ***Overton*** and ***Williamson*** are also found in this active cemetery **(62)**
Mount Gilead	127 - SE	T7N, R3E, Sec 29	approximately 240 graves; first known interment: Charley W. ***Gill*** (1861-1864); ***Armistead, Bowerman, Coleman, Davis, Gwin, Hicks, Jones, Karr, Lammon, Lynch, McLain, Moore, Myrick, Nichols, Peavy, Rone, Rudder, Shewmake, Singleton*** and ***Wilson*** are also common to this cemetery still in use **(2) (62)**
Mount Gillard	179 - SW	T4N, R3E, Sec 6	Mount Gillard Baptist Church, an active cemetery **(62)**
Mount Nebo	160 - SW	T4N, R2E, Sec 3	Mount Nebo Baptist Church; approximately 40 graves; several markers are noted for death masks; ***Burrell, Fuller, Ludgood, Moss, Nettles*** and ***York*** are common to this active cemetery **(25) (62)**
Mount Olive	182 - SW	T5N, R2E, Sec 9	Mount Olive Baptist Church, ***Bush, Caves, English, Jackson, Martin, Powell, Williams*** and ***Worthy*** are common to this active black cemetery **(62)**
Mount Olive	29 - NE	T11N, R4E, Sec 28	approximately 70 marked and 15 unmarked graves; first known interment: Nettie Adams ***Scarbrough*** (18581874); ***Adams, Bagley, Brasell, Davis, Philen*** and ***Shehan*** are common to this active cemetery **(2) (62)**
Mount Sinai	142 - SE	T6N, R2E, Sec 13	Mount Sinai Full Gospel Church; approximately 35 graves; first known interment: Ernest ***Seals*** (1879-1930); ***Bracy, Jackson, Scott, Seals*** and ***Singleton*** are common this this active black cemetery **(62)**
Mount Zion	198 - SW	T7N, R1E, Sec 13	near the former site of Mount Zion Methodist Church; approximately 40 marked and 20 unmarked graves; first known interment: Carrie O. ***Calhoun*** (d. 1866 at 25 years); last known interment: Florence Wiggins ***Singleton*** (1873-1970); ***Bumpers, Driskell, Hatton, Milstead, Murray, Singleton, Ward*** and ***Wiggins*** are common to this cemetery **(12) (40) (62)**
New Canaan	148 - SE	T5N, R3E, Sec 22	New Canaan Missionary Baptist Church; ***House, James, Perine*** and ***Rocker*** are common to this active black cemetery **(62)**
New Creighton	193 - SE	T8N, R4E, Sec 19	12 marked and several unmarked graves; first known interment: Elder Hiram ***Creighton*** (1796-1859); last known interment: H. S. ***Ball*** (1856-1931) **(4)**
New Hope	20 - NE	T11N, R3E, Sec 15	New Hope Baptist Church; approximately 600 graves in this active black cemetery **(60) (62)**
New Hope	61 - NE	T10N, R4E, Sec 3	New Hope Church Number 2
New Prospect	53 - NW	T10N, R1E, Sec 27	New Prospect Baptist Church; approximately 380 graves; first known interment G. ***Fendley*** (1812-1877); ***Anderson, Armistead, Bedsole, Bedwell, Brooks, Brunson, Deas, Gilmore, Hare, Morgan, Norris, Pugh, Qualls, Roberts, Small, Smith, Truett*** and ***Woodward*** are common to this cemetery still in use **(2) (62)**
New Saint Matthew	145 - SE	T6N, R3E, Sec 34	New Saint Matthew Baptist Church, an active cemetery **(62)**
Norris	202 - SE	T6N, R4E, Sec 32	22 marked graves; first known interment: James Reece ***Norris***, Sr. (1829-1898); ***Jowers, Murray, Norris, Watson*** and ***Whitehead*** are common to this active cemetery **(19) (62)**
Oak Grove	55 - NW	T10N, R2E, Sec 20	Oak Grove Church; approximately 370 graves; first known interment: Mary Ann Deaver ***Ott*** (1828-1875); ***Bedsole, Bennett, Brown, Brunson, Dement, Geiger, Goodman, Hair, Huggins, Hutto, Knight, McIntyre, Mott, Ott, Pritchett, Pugh, Truitt*** and ***Wilkerson*** are common to this cemetery still in use **(2) (62)**
Old Choctaw Corner	18 - NE	T11N, R3E, Sec 15	adjacent to Miles Chapel Cemetery; approximately 80 graves; first known interment: Lycurgus R. ***Poole*** (18491853); ***Clay*** and ***Dunning*** are also common to this cemetery still in use **(1) (5)**
Old Mount Sinai	141 - SE	T6N, R2E, Sec 13	Old Mount Sinai Church; also known as Greater Mount Sinai Church
Old Suggsville	136 - SE	T7N, R4E, Sec 8	approximately 50 graves; first known interment: Christopher P. ***Ezell*** (1869-1890); ***Barnes, Cammack, Cobb, Davis, Deas, Goodloe*** and ***Whisenhunt*** are common to this cemetery still in use **(4) (8) (62)**
Old Union	87 - SW	T8N, R2E, Sec 29	also known as Union Cemetery; former site of Union Methodist Church; approximately 80 graves; first known interment: Rachael Graham ***Calhoun*** (d. 1856); last known interment: J. W. ***Mathews*** (1852-1936); ***Cox, Finch, McLeod, McVay, Porter, Robinson, Stewart, Thompkins*** and ***Thompson*** are also common to this cemetery **(4) (62)**
Orange Hill	214 - NE	T9N, R3E, Sec 26	Orange Hill Baptist Church; several hundred graves; many are unmarked in this active black cemetery **(60)**
Overstreet	74 - SW	T8N, R1W, Sec 12	adjacent to Kanetuche Church; also known as Buckshot Hill or Cantuche Cemetery; approximately 100 graves, many unmarked; first known interment: William ***Overstreet*** Jr. (1823-1884); ***Neeley, Norton, Osborne, Smith, Wade*** and ***Webb*** are also common to this active cemetery **(62)**
Pace	224 - NW	T10N, R1W, Sec 20	also known as Pace-Dunigan Cemetery; approximately 40 marked graves; first known interment: Alonso ***Pace*** (1880-1898); ***Dunigan, Mitchell, Powe, Scruggs*** and ***Williams*** are common to this active black cemetery **(62)**
Parden	39 - NW	T10N, R1W, Sec 15	9 graves; first known interment: William Littleberry ***Parden*** (1803-1882); last known interment: Vaughn Duke ***Parden***, Sr. (1927-1992) **(62)**

Parker-Bell	120 - SW	T7N, R2E, Sec 28	approximately 45 graves; first known interment: William ***Parker*** (1790-1845); ***Bell, Driskell, Garrett, Holder, Hyde, Joiner, Pritchard, Stokes, Walker*** and ***White*** are also found in this active cemetery **(22) (62)**
Peniel	116 - SW	T7N, R2E, Sec 5	Peniel Baptist Church Cemetery, established in 1875; over 450 graves; first known interment: Rosanna Franklin McLendon (1846-1868) ***Bell, Bolen, Bradley, Brewer, Brown, Brunson, Cabiness, Jones, Leonard, Long, May, McLendon, Payne, Reeves*** and ***Stanley*** are common to this active cemetery **(62)**
Perry Chapel	144 - SE	T6N, R3E, Sec 14	Perry Chapel Church; approximately 150 graves; first known interment: Zachary T. ***Hall*** (1847-1872); ***Anderson, Bryan, Dunn, Dyson, Jones, Overstreet*** and ***White*** is common to this cemetery still in use **(5)**
Pine Chapel	93 - SW	T8N, R2E, Sec 11	Pine Chapel Baptist Church; approximately 100 interments in an active black cemetery **(60)**
Pine Chapel	117 - SW	T8N, R2E, Sec 22	Pine Chapel Baptist Church Number 2; approximately 100 graves in this active black cemetery **(60)**
Pine Crest	121 - SW	T6N, R2E, Sec 8	over 1,200 interments in an active contemporary cemetery **(60) (62)**
Pleasant Grove	82 - NW	T8N, R1E, Sec 3	Pleasant Grove Baptist Church, organized in 1858; approximately 250 graves; first known interment: Mary F. ***Vann*** (1870-1873); ***Andrews, Barber, Brewer, Brooks, Cobb, Coxwell, Finch, Guy, Hinton, Jones, McDonald, McVay, McIntyre, Pettis, Pope, Rotch*** and ***Wilson*** are common to this active cemetery **(62)**
Pleasant Hill	62 - NE	T10N, R4E, Sec 11	Pleasant Hill Methodist Church, established in 1868; an older part of the cemetery has been destroyed; approximately 130 graves, many unmarked; first known interment: J.D. ***Clark*** (1818-1880); ***Davis, Drinkard, McCurdy, Overton, Philen, Smith*** and ***Waddill*** are common to this active cemetery **(2) (47) (62)**
Pogue	98 - NE	T9N, R3E, Sec 26	see Spinks
Pugh	194 - NE	T8N, R2E, Sec 1	16 marked and many unmarked graves; first known interment: Elijah ***Pugh*** (1760-1824); last known interment: Isaac ***Pugh*** (1868-1963) **(4) (9)**
Puryear	213 - SE	T8N, R3E, Sec 25	Puryear Chapel Cemetery
Race Track	135 - SE	T7N, R4E, Sec 2	see Wayman Chapel Cemetery
River Hill	114 - SW	T8N, R1E, Sec 31	River Hill Baptist Church, organized around 1858; approximately 500 graves; first known interment: M. C. ***York*** (1853-1881); ***Adams, Atchison, Beck, Berrey, Brannon, Carter, Cleiland, Davis, Dawson, Deas, Dunn, Etheridge, Fleming, Hoven, Hudson, Lamberth, May, McCorquedale, Milstead, Moore, Motes, Prim, Pugh, Robinson, Waite, White*** and ***York*** are common to this cemetery still in use **(38) (57) (62)**
Road	150 - SE	T6N, R3E, Sec 13	approximately 30 graves; first known interment: Clinton ***Hannon*** (1879-1900); ***Adams, Davis, Dreisbach, Finch, Fox, Jackson, Morrissette, Nicholson*** and ***Tiggs*** are common to this active cemetery **(62)**
Rock West	60 - NE	T10N, R4E, Sec 10	Rock West A.M.E. Church; an active cemetery **(62)**
Rockbar	35 - NW	T10N, R1W, Sec 4	Rockbar Church; an active black cemetery **(62)**
Rockville	147 - SW	T5N, R2E, Sec 2	Rockville Baptist Church; approximately 50 graves; first known interment: Bennie ***Rone*** (1913-1914); ***Allen, Blackwell, Gunter, Howell, Pezent*** and ***Rone*** are common to this active cemetery **(62)**
Rocky Mount	149 - SE	T6N, R4E, Sec 7	Rocky Mount Baptist Church
Rotch	79 - NW	T9N, R1E, Sec 36	see Austin
Round Hill	28 - NE	T11N, R4E, Sec 30	Round Hill Baptist Church; approximately 115 graves; first known interment: G. W. ***Simmons*** (1858-1863); ***Bagley, Bullard, Champion, Chaney, Clarke, Daugherty, Downey, Harper, Hicks, Jackson, Moseley, Nelson, Nnorwood, Presnall, Spinks, Stevens*** and ***Wilson*** are common to this cemetery **(8) (62)**

Cemetery	Locale	Location	Church Affiliation and Remarks
Saint James	210 - SE	T5N, R3E, Sec 11	Saint James Church, an active black cemetery **(62)**
Saint Johns	156 - SE	T5N, R4E, Sec 5	Saint Johns Church
Saint Lukes	80 - NW	T9N, R2E, Sec 21	***Adams, Brown, Edgar, Griffin, King, Pugh*** and ***Todd*** are common to this active black cemetery **(62)**
Saint Pauls	75 - SW	T8N, R1W, Sec 26	approximately 40 graves; first known interment: Clarence ***White*** (1916-1954); ***Coleman, Gilmore, Holley, Jackson, Malone, Peavy, Steele, Walker*** and ***White*** are common to this active black cemetery **(62)**
Saint Peters	133 - SE	T7N, R3E, Sec 14	Saint Peters Baptist Church; approximately 90 marked graves; first known interment Mary L. ***Pernell*** (1882-1934); ***Armstead, Bell, Bullard, Davis, Finch, Gwin, Hill, Jackson, Johnson, Leggett, Morris, Pace, Patrick, Robinson, Thomas, Upshaw*** and ***Wiley*** are also common to this active black cemetery **(2) (62)**
Salem	68 - NE	T9N, R4E, Sec 11	Salem Baptist Church, organized in 1832; approximately 90 graves; first known interment: Daniel L. ***Hicks*** (1888-1959); ***Bradford, Garrick, Gates, Hicks, Larimore, Linton, McCormick, McCoy, McHaney, Otts, Powell, Roberts, Rutledge*** and ***Sloma*** are common to this cemetery still in use **(5) (8) (57) (62)**
Salem	100 - NE	T9N, R4E, Sec 22	also known as Old Salem Cemetery; original site of Salem Baptist Church; approximately 250 graves; first known interment: Samuel T. ***Cobb***, Jr. (1825-1854); ***Benson, Bradford, Brandenburg, Cobb, Courtney, Duke, Fendley, Foster, Garrick, Gates, Haskew, Hicks, Joiner, Kennedy, Larrimore, McHaney, McKinley, Powell, Vickers, Walker*** and ***Wilson*** are common to this cemetery is still in use **(4) (5) (8) (62)**
Shady Grove	205 - NE	T12N, R4E, Sec 33	Shady Grove Church; first known interment: Bynum V. ***Jones*** (1810-1857); ***Baugh, Jones, Lowry, Steed*** and ***Wisenthunt*** are common to this small cemetery still in use **(37)**
Shepherds Field	42 - NW	T10N, R1W, Sec 23	see Howell
Smith	58 - NE	T9N, R2E, Sec 2	approximately 200 graves; first known interment: George W. ***Smith*** (1829-1863); ***Bedsole, Brunson, Coxwell, Goodman, Hall, Harrison, Horton, Hutto, Jordan, McIntyre, Ott, Pope, Pugh, Roberts, Roe, Sheffield, Smith, Waldrum, Walker*** and ***White*** are common to this cemetery still in use **(2) (62)**
Smith	92 - SW	T8N, R2E, Sec 16	W. A. Smith Cemetery; approximately 50 marked and several unmarked graves; first known interment: Kindrick ***Ford*** (1803-1855); ***Lawlis, McLean, Presnall, Roberts, Smith*** and ***Wilson*** are common to this cemetery still in use **(2) (62)**
Spinks	98 - NE	T9N, R3E, Sec 26	former site of Spinks Chapel; also known as Pogue Cemetery; approximately 60 graves; first known interment: Mary Emma Duke (b. & d. 1812); ***Atkinson, Campbell, Chambers, Dickenson, Gordon, Hicks, Lavender, McClure, Pool, Poole, Pouge, Savage*** and ***Stringer*** are common to this cemetery still in use **(4) (62)**
Stave Creek	118 - SW	T7N, R1E, Sec 25	Stave Creek Baptist Church, established in 1859; approximately 375 graves; ***Anderson, Beck, Blackmon, Bradley, Bumpers, Dewitt, Dubose, Finney, Green, Guy, Havelin, Henderson, Hoven, Joiner, McDonald, McMullen, Milstead, Presnall, Skinner, Stokes*** and ***Thomas*** are common to this active cemetery **(47) (62)**
Suggsville	134 - SE	T8N, R4E, Sec 32	approximately 60 graves; first known interment: Gerard Walthall ***Creach*** (d. 1848 at 54 years); last known interment: Gerard Watt ***Creagh*** (1868-1963); ***Barnes, Batson, Cobb, Commack, Creagh*** and ***Rivers*** are common to this cemetery **(36)**
Tallahatta	12 - NW	T11N, R1E, Sec 14	Tallahatta A.M.E. Church; an active cemetery **(62)**
Tallahatta Springs	11 - NW	T11N, R1E, Sec 15	see Campbell
Tate	59 - NE	T10N, R4E, Sec 6	
Thorton	31 - NW	T10N, R2W, Sec 24	see West Bend
Thorton	70 - NW	T9N, R1W, Sec 16	***Howze, Scruggs*** and ***Thornton*** are found in this active cemetery **(62)**

Tompkins	95 - SE	T8N, R3E, Sec 18	3 marked graves; James Jackson ***Tompkins*** (1815-1893), Mary Elizabeth Champion ***Tompkins*** (1822-1905) and Noah Franklin ***Tompkins*** (1863-1895) **(4) (60) (62)**
Tompkins	240 - SE	T8N, R3E, Sec 17	Tompkins Baptist Church; approximately 50 graves; first known interment: Willie S. ***Sheffield*** (1905-1955); ***Acton, Allison, Bennett, Brooks, Downey, Edge, Hare, Holifield, Jordan, Kearly, Leonard, Martin, Rivers, Sheffield, Skipworth, Tucker, Wiggins*** and ***Willoughby*** are common to this active cemetery **(62)**
Trinity Memorial	124 - SW	T7N, R2E, Sec 15	Trinity Memorial Gardens Cemetery, established in 1963; approximately 975 graves; Anderson, ***Armistead, Black, Bolen, Brown, Bumpers, Darley, Few, Fleming, Gilmore, Harper, Howell, Jones, Mathews, McDonald, Mitchem, Moseley, Nichols, Smith*** and ***Wright*** are common to this active cemetery **(8) (62)**
Trotter	33 - NW	T10N, R1W, Sec 5	
Truevine	166 - NE	T9N, R4E, Sec 10	Truevine Church
Turner	30 - NW	T10N, R2W, Sec 13	15 marked and 5 unmarked graves; first known interment: Roburtus ***Turner*** (1809-1811); last known interment: V. M. ***Turner*** (1826-1891); ***Noble, Powers, Ridgeway*** and ***Slater*** are also found here **(4) (62)**
Tutt	23 - NE	T12N, R4E, Sec 25	approximately 13 graves in this family cemetery; first known interment: Jason B. ***Williamson*** (1782-1845); ***Champion, Hentschel, Hoskinson, Lockhart, Tutt, Thredgill*** and ***Williamson*** are common surnames found in this active cemetery **(60) (62)**
Ulcanush	45 - NW	T10N, R1W, Sec 33	Ulcanush Baptist Church, constituted in 1817 and the oldest continuous church in the county; approximately 800 marked and 20 unmarked graves; first known interment: S.W. ***McClinton*** (1852-1888); ***Autry, Bedwell, Beverly, Chancey, Clanton, Coates, Counselman, Deas, Dunagan, Dungan, Etheridge, Fendley, Guy, Hare, Harris, Hicks, Hudson, James, Jones, McIntire, Miller, Parden, Pelham, Pugh, Robinson, Shepherd, Shewmaker, Smith, Walker and White*** are common to this active cemetery **(57) (61) (62)**
Union	96 - SE	T8N, R3E, Sec 33	Union Baptist Church; approximately 275 graves; first known interment: J. W. ***Sheets*** (1854-1906); ***Bradford, Campbell, Clark, Duke, Dumas, Fowler, Gates, Gilchrist, Goodwin, Harrell, Hepstall, Hickson, Kinman, O'Gwynn, Overton, Paggett, Paul, Tarleton*** and ***Wiggins*** are common to this active cemetery **(62)**
Union Chapel	211 - SE	T6N, R4E, Sec 26/25	an active black cemetery **(62)**
Union Grove	168 - NW	T8N, R1W, Sec 34	Union Grove Baptist Church; approximately 50 graves; first known interment: John O. ***Milstead*** (1880-1960); ***Courington, Harrington, Hodge, Reeves*** and ***Williamson*** are common to this active cemetery **(62)**
Vernal Chapel	183 - SW	T6N, R2E, Sec 20	Vernal Chapel Church
Walnut Grove	9 - NW	T12N, R1E, Sec 28	Walnut Grove Church
Walter Mission	170 - NW	T8N, R2E, Sec 4	Walter Mission A.M.E. Zion Church; an active cemetery **(62)**
Wayman	135 - SE	T7N, R4E, Sec 2	Wayman Chapel A.M.E. Church; also known as Race Track Cemetery; an active cemetery **(62)**
Webb	38 - NW	T10N, R1W, Sec 21	first known interment: John Webb (1813-1842); last known interment: Charles Franklin Dewitt (1887-1966); ***Brooks, Councelman*** and ***Dunagan*** are also found here **(16) (62)**
Wesley Chapel	86 - SW	T8N, R2E, Sec 19	Wesley Chapel Methodist Church; also known as Winn Cemetery; approximately 175 graves; first known interment: Cornelus ***Cravey*** (1832-1887); ***Bradford, Bumpers, Fuller, Hickson, Horton, Jones, Leonard, McCloskey, McVay, Nall, Odom, Roberts, Vick*** and ***Whatley*** are common to this active cemetery **(62)**
West Bend	31 - NW	T10N, R2W, Sec 24	also called Thorton Cemetery; approximately 160 marked graves; first known interment: William L. ***Thornton*** (1773-1848); ***Alford, Anderson, Armistead, Counselman, Estes, Everett, Guy, James, Knight, May, Pace, Purvis, Scruggs, Smith, Stringer, Turner*** and ***Webb*** are also common to this active cemetery **(2) (52) (62)**
Whatley	109 - SE	T8N, R4E, Sec 19	approximately 285 graves; first known interment: Lemuel Alston ***Whatley*** (d. 1864, age 2); ***Bates, Carlson, Chamberlain, Clay, Coleman, Cooper, Creighton, Fuller, Garrick, Gates, Gregory, Hall, Hicks, Hill, Lindsay, Powell, Presnall, Robison*** and ***Whatley*** are common to this cemetery still in use **(53) (62)**
Whatley	110 - SE	T8N, R3E, Sec 25	Whatley or AOH Church of God
Wiley Estis	215 - NW	T10N, R1W, Sec 29	approximately 14 graves; first known interment: Immanuel ***Estis*** (d. 1882); this cemetery is still in use **(63)**
Willis Estis	216 - NW	T10N, R1W, Sec 17	approximately 5 graves; first known interment: Martha Appling ***Estis*** (d. 1892); last known interment: Horace ***Estis*** Jr. (d. 1926) **(63)**
Cemetery	Locale	Location	Church Affiliation and Remarks
Wilson	195 - SE	T7N, R3E, Sec 31	Albert J. Wilson Cemetery; Nelson ***Wilson*** (1803-1892), A. B. ***McLain*** (1885-1888), Albert J. ***Wilson*** (18131879), Cora E. ***Wilson*** (1844-1865), Lavinia Jehu ***Wilson*** (1819-1891) and Scott ***Wilson*** (b. & d. 1863) are found here **(62)**
Wilson Chapel	91 - NE	T9N, R3E, Sec 33	Wilson Chapel A.M.E. Church; an active cemetery **(62)**
Wilson-Frank	152 - SE	T6N, R4E, Sec 29	see Frank
Winn	83 - NW	T8N, R2E, Sec 6	Winn Church of God
Winn	86 - SW	T8N, R2E, Sec 19	see Wesley Chapel
Witch Creek	8 - NW	T11N, R1E, Sec 30	Witch Creek Baptist Church, established 1884; approximately 200 marked and 15 unmarked graves; first known interment: Glover Roan ***Counselman*** (1833-1835); ***Anderson, Brunson, Counselman, Cowan, Dungan, Faile, Jordan, Roberts, Roe, Toland*** and ***Walton*** are common to this active cemetery **(2) (47) (62)**
Wright	111 - NE	T9N, R5E, Sec 21	first known interment: Gastey ***Wright*** (1814-1871); ***Langley, McKinley*** and ***Smith*** are also common to this active cemetery **(2) (62)**

Cemeteries of Unknown Name

Cemetery	Locale	Location	Church Affiliation and Remarks
Unknown	2 - NW	T12N, R1E, Sec 31	
Unknown	3 - NW	T11N, R1E, Sec 7	
Unknown	4 - NW	T11N, R1E, Sec 17	
Unknown	7 - NW	T11N, R1W, Sec 28	
Unknown	34 - NW	T10N, R1W, Sec 17	
Unknown	40 - NW	T10N, R1W, Sec 14	
Unknown	43 - NW	T10N, R1W, Sec 27	
Unknown	44 - NW	T10N, R1W, Sec 32	
Unknown	49 - NW	T9N, R1W, Sec 11	
Unknown	143 - SE	T6N, R2E, Sec 24	

Unknown	154 - SE	T6N, R4E, Sec 32	
Unknown	162 - NW	T12N, R2E, Sec 32	
Unknown	163 - NE	T12N, R3E, Sec 27	
Unknown	165 - NE	T10N, R3E, Sec 10	
Unknown	169 - SW	T8N, R2E, Sec 18	
Unknown	174 - NW	T11N, R1W, Sec 31	
Unknown	176 - NE	T9N, R3E, Sec 27	
Unknown	177 - NW	T9N, R1W, Sec 11	
Unknown	178 - NW	T10N, R1E, Sec 22	
Unknown	180 - SW	T5N, R3E, Sec 22	
Unknown	181 - SE	T5N, R3E, Sec 21	
Unknown	186 - SE	T7N, R4E, Sec 20	
Unknown	206 - NW	T11N, R2E, Sec 16	
Unknown	207 - NW	T10N, R1W, Sec 5	
Unknown	219 - NE	T9N, R4E, Sec 14	
Unknown	220 - SW	T6N, R2E, Sec 29	
Unknown	221 -SW	T6N, R5E, Sec 7	
Unknown	225 – NE	T9N, R5E, Sec 1	

Cemeteries of Uncertain Location

Cemetery	Locale	Location	Church Affiliation and Remarks
A.O.H.	not plotted	Gainestown	Apostolic Overcoming Holy Church of God; a new and active cemetery **(62)**
A.O.H.	not plotted	Whatley	Apostolic Overcoming Holy Church of God; a new and active cemetery **(62)**
A.O.H.	not plotted	Jackson	Apostolic Overcoming Holy Church of God; a new and active cemetery **(62)**
Abrams	not plotted	T12N, R1W, Sec 31 CR 20 west of Morvin	the grave of Spurgeon ***Abrams*** (1938) **(60)**
Austill	not plotted	Rockville	Jeremiah ***Austill*** (1794-1881), George ***Gullett,*** Sr. (1783-1819), Harriett Elizabeth ***Sneed*** (1829-1850) and two unmarked graves are found here **(62)**
Armistead	not plotted	T8N, R4E, Sec 15 near Amity Church	the grave of Captain William ***Armistead*** (1762-1842) **(50)**
Barlows Bend	not plotted	unknown	the graves of Matthew ***Gayle*** (1754-1820) and Mary Pentecost Rees ***Gayle*** (1756-1822) **(62)**
Barnes	not plotted	near Suggsville	6 graves; first known interment: Samuel Thomas ***Barnes*** (1797-1849); last known interment: Alfred Y. ***Barnes*** (1834-1904) **(4)**
Beulah	not plotted	near Whatley	Beulah Baptist Church; the grave of Nettie Mae ***Boyer*** (1923-1986) is known to be found here **(62)**
Blackwell	not plotted	Jackson	a black cemetery known to hold the grave of Ronald Luzell ***Bumpers*** (1951-2007) **(62)**
Bradford	not plotted	north of Amity Church	the grave of Revolutionary War Soldier Thomas ***Bradford*** (1757-1830) **(50)**
Bradford	not plotted	T9N, R4E, Sec 14 east of Nettleboro	the graves of James L. ***Bradford*** (1827-1912), Mary E. ***Bradford*** (1829-1904), Mary Lou ***Bradford***, A. J. ***Walker***, and Mittie ***Walker*** (1827-1913) **(35)**
Brewer	not plotted	off AL 154 between Prospect Church and Old Brewer Place	9 marked and several unmarked graves; first known interment: Sarah Caves ***Brewer*** (1843-1884); last known interment: J. W. ***Brewer*** (1840-1929); ***Miller*** is also found here **(4)**

Cemeteries of Uncertain Location (Continued)

Cemetery	Locale	Location	Church Affiliation and Remarks
Carlton	not plotted	Bashi	approximately 30 graves; first known interment: Franklin ***Carlton*** (1812-1820) last known interment: Mae F. ***Carlton*** (1859-1925); **(4) (49)**
Carney	not plotted	Carney Bluff on the Tombigbee, S. of Jackson	3 marked and 9 unmarked graves; Josiah ***Carney*** (d. 1818), Sarah ***Carney*** (d. 1835) and Mary A. ***Frownner*** **(4)**
Chance	not plotted	Chance	approx. 70 graves; first known interment: Adelia Philean ***Walker*** (d. 1858); the cemetery is still in use **(30)**
Chapman	not plotted	near Grove Hill	Elijah Pugh Chapman Cemetery; 9 graves; first known interment: Giles DeWitt ***Chapman*** (1840-1860); last known interment: Mary W. Chapman ***Wilson*** (1866-1956) **(4) (24)**
Christian Fellowship	not plotted	Tallahatta Springs Road	Christian Fellowship Baptist Church; an active cemetery **(62)**
Church of God	not plotted	Coffeeville	Church of God in Christ; an active cemetery **(62)**
Creigh	not plotted	unknown	approximately 10 graves; first known interment: Noval ***Creigh*** (1822-1837); last known interment: Thomas Grey ***Creigh*** (1893-1960); ***Hicks*** and ***Walthall*** are also found here **(51)**
Creighton	not plotted	Whatley	4 graves; first known interment: Rev. Hiram ***Creighton*** (1795-1859); last known interment: Rev. Timothy Horton ***Ball*** (1826-1913) **(62)**
Dean	not plotted	Jackson	an active cemetery **(62)**
Dubose	not plotted	unknown	a family cemetery of approximately 50 graves; first known interment: Elias Hodge ***Dubose*** (1796-1872); ***Hoven*** and ***Stringer*** are also common to this active cemetery **(62)**
Duncan	not plotted	Pleasant Hill	Huger ***Adams*** (1823-1892) is known to be found here **(62)**
Eanes	not plotted	Barlow Bend	the graves of Captain William M. ***Eanes*** (1823-1883), Charles G. ***Eanes*** (1839-1879) and Edwin ***Eanes*** (1801-1875) **(26)**
Ebenezer	not plotted	Jackson	an active black cemetery **(62)**

Estes	not plotted	off AL 69 north of Coffeeville	5 marked and several unmarked graves; first known interment: Martha A. ***Appling*** (1835-1892); last known interment: J. H. ***Estes*** (1856-1909) **(4)**
Estes	not plotted	Coffeeville	approximately 15 graves; first known interment: James Madison ***Anderson*** (1856-1926); ***Estes*** is also found in this active cemetery **(62)**
Evan Austill	not plotted	west of Jackson off Morning Star Rd	the grave of Evan ***Austill*** (1769-1818) **(62)**
Files	not plotted	at old Files Home between Grove Hill and Gosport	the grave of E. Annie ***Files*** (1828-1872) **(5)**
First Baptist	not plotted	Thomasville	New Greater First Baptist Church; an active cemetery **(62)**
Forestdale	not plotted	T10N, R2E, Sec 7	the grave of James ***Boulier*** along with evidence of numerous unmarked graves **(2)**
Fort Stonewall	not plotted	Choctaw Bluff	the grave of William Andrew James ***Vines*** (1835-1862) **(62)**
French	not plotted	Frenchs Landing in Barlow Bend	French family cemetery; the graves of Rev. John ***French*** (d. 1840 at 75 years), Mary Crane French ***Jackson*** (1813-1844) and Mary ***Jackson*** (1840-1843) **(23)**
Frowner	not plotted	Gainestown	an active cemetery **(62)**
Gainestown River	not plotted	Gainestown Landing	the grave of George R. ***Hendree*** (1818-1856); probably a steamboat passenger who died in route **(4)**
Goode	188 - SE	T8N, R3E, Sec 36	the graves of William ***Goode*** and Sarah James ***Goode*** (d. 1926) **(4)**
Hamilton	189 - SE	T8N, R3E, Sec 36	6 graves; first known interment: Revolutionary War veteran William ***Goode*** (1765-1837); last known interment: Annie Lee ***Hamilton*** (1916-1991) **(4) (62)**
Hannon	not plotted	Manila	a new and active cemetery **(62)**
Harris-Cleveland	not plotted	Whatley	an active black cemetery **(62)**
Hasewood	not plotted	Jackson	an active cemetery **(62)**
Hicks	not plotted	unknown	first known interment: John ***Dacy*** (d. 1869 at 61 years), ***Gwynn*** and ***Robinson*** are also found here **(5)**
Inspiration Tabernacle	not plotted	Jackson	Inspiration Tabernacle Independent Church; a new cemetery **(62)**
Johnson	199 - SW	T5N, R2E, Sec 14	the grave of Joe ***Johnson*** (1828-1898) **(12)**
Jones	not plotted	off old Claiborne-St. Stephens Federal Road, west of Suggsville	the graves of 4 children: Martha Ann ***Mobley*** (1823-1824), William ***Jones*** (d. 1846), Lizzie Baker ***Jones*** (1851-1852) and John C. ***Jones*** (1854-1855) **(2)**
Keel	not plotted	Thomasville	an active cemetery **(62)**
King	not plotted	Grove Hill	11 graves; first known interment: Becca ***King*** (1854-1856); last known interment: William ***King*** (1866-1915); ***Lambrecht, Lett, Pharr*** and ***Tate*** are also found here **(62)**
Lakewood South	not plotted	Jackson	Lakewood South Memorial Park Cemetery, an active cemetery **(62)**
Lambard	not plotted	near Co Rd 29 & Co Rd 33	9 graves; first known interment: Jesse Sanford ***Lambard*** (1844-1918); an active cemetery **(62)**
Landing	not plotted	Barlow Bend	an active cemetery **(62)**
Lathen	not plotted	Grove Hill	an active cemetery **(62)**
Liberty	not plotted	Fulton	an active black cemetery **(62)**
Loftin	not plotted	Bashi	approximately 20 interments, half of which are unmarked; first known interment: John ***Lofton*** (1766-1844); last known interment: William ***Williams*** (1796-1883); ***Walker, Webb*** and ***White*** are also found here **(62)**
McCaskey	187 - NE	T10N, R5E, Sec 25	Duncan McCaskey Family Cemetery; 19 graves; first known interment: John W. ***McCaskey*** (1829-1833); last known interment: Horace H. ***Adams*** (1882-1936); ***Bettis, Gregg, Hicks, Powell*** and ***Williamson*** are also found here **(4) (14)**
McIntire	not plotted	unknown	
Mitchell Field	not plotted	West Bend	4 legible stones and many unmarked graves; Margaret ***Trotter*** (1806-1850), Margaret ***Thompson*** (1831-1839), Lewis ***Turner*** (d. 1844) and Josephine ***Turner*** (d. 1844) **(4)**
Mobley	not plotted	1 mile behind Old Suggsville Methodist Church	the graves of G. Albert ***Campbell*** (1872-1874) and Estelle ***Campbell*** (1880-1883) **(4)**
Mount Hebron	not plotted	unknown	
Mount Sinai	not plotted	Jackson	Mount Sinai No. 1 Baptist Church; ***Robinson, Scott*** and ***Tucker*** are common to this contemporary black cemetery **(62)**
Mount Zion	not plotted	Grove Hill	Mount Zion Baptist Church; an active black cemetery **(62)**
Murphy Plantation	not plotted	Gosport	the grave of John ***Murphy*** (1786-1841); a delegate to the State Constitutional Convention in 1818; Governor of Alabama from 1825-1829, member of the United States House of Representatives from 1833-1835 **(62)**
Murrell	not plotted	Coffeeville	there were once approximately 12 markers here; William ***Murrell*** (d.1833) is the only remaining stone **(4)**
New Salem	not plotted	unknown	

Cemeteries of Uncertain Location (Continued)

Cemetery	Locale	Location	Church Affiliation and Remarks
Newman	not plotted	about a mile N.E. of Grove Hill at Hawkins Trailer Park	7 graves; first known interment: Ann Elizabeth ***Kimbell*** (1830-1846); last known interment: James Addison ***Newman*** (d. 1908); ***Coate*** is also found here **(4)**
Noble	201 - NW	N. side of Co. Rd. 44 between Opine and Tallahatta Springs	approximately 10 graves, only 2 marked; L. B. R. ***Noble*** (1784-1871) and Alsie J. ***Noble*** (1820-1900) **(18)**
Old Campground	not plotted	unknown	35 graves; first known interment: Rachael Graham ***Calhoun*** (d. 1856); last known interment: J. W. ***Matthews*** (1852-1936); ***Robinson*** is also common to this cemetery **(5)**
Old McIntire	not plotted	unknown	8 graves; first known interment: Sarah ***Caves*** (1843-1884); last known interment: Eldridge ***Brewer*** (1914-1929) **(5)**
Old Rockville	not plotted	Rockville	9 graves; first known interment: Robert John ***Singleton*** (1856-1857); last known interment: James Cyrus ***Allen*** (d. 1901); ***Callier, Cherry, Stewart*** and ***Woodard*** are also found here **(51)**
Old Salitpa	not plotted	Salipta	Old Salipta Methodist Church; Charles ***Mitchell*** (1819-1890), Elizabeth E. ***Prim*** (1805-1877) and Huber ***Prim*** (b. & d. 1879) are found among many depressions **(62)**

Old Wilson	not plotted	on the Old Wilson Plantation near Gainestown	6 graves; first known interment: L. E. ***Wilson*** (d. 1836); last known interment: Waid W. ***Wilson*** (d. 1851) **(5)**
Payen	not plotted	Rockville	10 graves; first known interment: R. C. ***Payne*** (1801-1856); last known interment: Frank ***Nichols*** (1865-1936); ***Mobley, Nichols, Payne*** and ***Tait*** are common to this cemetery **(39)**
Pine Hill	not plotted	Thomasville	an active cemetery **(62)**
Pleasant Ridge	not plotted	Jackson	Pleasant Ridge Baptist Church; an active cemetery **(62)**
Pope	not plotted	Whatley	an active black cemetery **(62)**
Portis	not plotted	Clarke-Wilcox county line near Lower Peach Tree	approximately 30 graves; first known interment: Mary ***Goodwin*** (1806-1884); last known interment: Julia English ***Portis*** (1867-1960) **(23)**
Portis	not plotted	Suggsville	8 graves; first known interment: Rebecca G. ***Portis*** (1819-1880); last known interment: Ira D. ***Portis*** (1848-1896) **(34)**
Powers	not plotted	just north of Gainestown Rd. & Old Line Rd., in Manila	the grave of Dorliska ***Powers*** (1843-1871) **(4)**
Rivers	229 - SE	T7N R4E, Sec 19	9 graves; first known interment: John S. ***Haden*** (d. 1840); last known interment: William A. ***Rivers*** (1865-1915) **(5)**
Rohden	not plotted	Manila	an active black cemetery **(62)**
Saint Matthews	not plotted	Manila	an active black cemetery **(62)**
Scott	not plotted	Jackson	an active black cemetery **(62)**
Scott Field	not plotted	Carlton	2 known graves; first known interment: Robert Glover Harper ***Holder*** **(62)**
Scruggs	not plotted	Scruggs Landing on the Tombigbee River	Scruggs Old Plantation Cemetery; 10 graves; first known interment: John D. ***Slater*** (d. 1827); last known interment: Joseph Noble ***Scruggs*** (1861-1864) **(4)**
Shamburger	not plotted	near Allen	the grave of Rebecca ***Shamburger*** (1795-1844) **(4)**
Shewmake Place	not plotted	S. of U.S. 84, east of Coffeeville	the marked graves of E. ***Mitchell*** (1851-1917), Annie ***Mitchell*** (1881-1900), John ***Mitchell*** (1878-1884) and William H. ***Fluker*** along with several unmarked graves **(27)**
Smith	not plotted	.3 miles south of W. A. Smith Cemetery	J. L. Smith Cemetery; approximately 25 graves; first known interments: Kindrick ***Ford*** (1803-1855); ***Smith*** is also common to this cemetery still in use **(2) (56)**
Spence Chapel	not plotted	Fulton	Spencer Chapel A.M.E. Church
Strode	not plotted	Cobb Cammack Plantation, north of Gasport	the graves of Virginia P. ***Strode*** (1828-1870), H. W. ***Wormly*** (d. 1856), R. G. ***Strode*** (1791-1870) and Mary W. ***Scott*** (1810-1877) **(4)**
Tarleton	not plotted	near Allen	4 graves marked with stones, 7 marked with crosses; Mary E ***Gaddy*** (1846-1884), Martha E. ***Gaddy*** (1841-1910), Mary H. ***Booth*** (1885-1905) and J. E. ***Tarleton*** (1843-1900) **(4)**
Thomasville	not plotted	Thomasville	Thomasville Church of Christ; an active cemetery **(62)**
Unknown	not plotted	1 mile SW of Suggsville	4 marked graves; infant ***Williams*** (d. 1846), Luzzie Baker ***Williams*** (1851-1852), Martha Ann ***Mobley*** (18231824) and Jane C. ***Jones*** (d. 1855 at 12 years) **(47)**
Unknown	not plotted	Feagin homestead at Rose Hill	7 graves; first known interment: A. J. ***Feagin*** (1816-1884); last known interment: Augusta B. ***Straughn*** (1880-1923) **(44)**
Wade-Hicks-Hart	not plotted	Grove Hill east of Asbury Baptist Church	an active cemetery **(62)**
Walker	not plotted	Whitehead Lane in Jackson	the graves of George W. ***Walker*** (1838-1909), Laurentine ***Walker*** (1844-1922) and Elias Hodges ***Walker*** (1876-1954) **(42)**
White	not plotted	West Bend	Josiah White or John L. White Cemetery; 24 graves; first known interment: Sara ***White*** (1825-1876); ***Clardy, Harvey, Jordan, Reid*** and ***Wheeler*** are also found in this cemetery still in use **(28) (62)**
White	not plotted	West Bend	Joe White Cemetery; 7 marked graves; first known interment: Henry ***White*** (1824-1863); last known interment: Mary J. ***York*** (1846-1911) **(62)**
White Swamp	not plotted	near Old Fort Madison	the grave of Henry ***Harriss*** (1787-1824) **(31)**
White-York	not plotted	Nichols Landing Road, West Bend	9 graves; first known interment: Nannie E. ***White*** (1861-1889); last known interment: Lorin W. ***Carl*** (18691946); ***York*** is also found here **(4)**
Wiggins	not plotted	in the Bethel Community north of Coffeeville	4 marked and at least 5 unmarked graves; Sarah ***Wiggins*** (1833-1900), W. E. ***Wiggins*** (1823-1885), Dessie Argo ***Johnson*** (1905-1906) and Mary ***Sherman*** (d. 1860) **(4)**
Williams	not plotted	Coffeeville	an active family cemetery **(62)**
Woodlawn	not plotted	Jackson	an active black cemetery **(62)**

Sources

1. Franklin, Lisa. *Tracking Your Roots*. 14 November 1997. <http://members.aol.com/GenWebLisa/clarkeco.htm>.
2. AlGenWeb Archives. *Clarke County, Alabama*. 7 May 2007. <ftp://ftp.rootsweb.com/pub/usgenweb/al/clarke/cemeteries/>.
3. *Clarke County Historical Society Quarterly*, Vol. 17, No. 3. Coffeeville, Alabama: The Society, Winter, 1993.
4. *Clarke County Historical Society*. a compendium of cemetery entries from the Societies publications. Coffeeville, Alabama: The Society, no date.
5. Moffett, Dorothy and William Armistead. *Beneath Southern Sod*. published by the authors, 1964.

Sources (Continued)

6. Personal correspondence with Judith R. Lidstone.
7. Personal correspondence with David W. Wilson, SSgt, USAF.
8. Personal correspondence with John A. Nelson of Jackson, Alabama.
9. Personal correspondence with David McCabe of Montgomery, Alabama.
10. Personal correspondence with Brenda Nichols of Walker Springs, Alabama.
11. Personal correspondence with Anne Hammond Connell of Winter Park, Florida.

12. Personal correspondence with G. E. Jones of Madison, Mississippi.
13. Tindle, Mary Ellen. *Tombstone Inscriptions of Choctaw County*. Mobile, Alabama: The Mobile Genealogical Society, 1988.
14. *Deep South Genealogy Quarterly*. Vol. 30, No. 1. Mobile, Alabama: Mobile Genealogical Society, February, 1993.
15. *Deep South Genealogy Quarterly,* Vol. 24, No. 2. Mobile, Alabama: Mobile Genealogical Society, May, 1987.
16. *Deep South Genealogy Quarterly,* Vol. 14, No. 2. Mobile, Alabama: Mobile Genealogical Society, May, 1977.
17. *Deep South Genealogy Quarterly,* Vol. 8, No. 4. Mobile, Alabama: Mobile Genealogical Society, May, 1971.
18. Personal correspondence with Nancy Noble Harrison of Southside, Alabama.
19. *Nichols Genealogy Page.* 19 July 1999. <http://members.tripod.com/~NicholsB/norriscem.html>.
20. *Nichols Genealogy Page.* 19 July 1999. <http://members.tripod.com/~NicholsB/gainstowncem.html>.
21. *Nichols Genealogy Page.* 19 July 1999. <http://members.tripod.com/~NicholsB/coffeecem.html>.
22. *Nichols Genealogy Page.* 19 July 1999. <http://members.tripod.com/~NicholsB/parbellcem.html>.
23. *Clarke County Historical Society Quarterly.* Vol. 1, No. 3. Coffeeville, Alabama: The Society, Winter 1977.
24. *Clarke County Historical Society Quarterly.* Vol. 1, No. 4. Coffeeville, Alabama: The Society, Spring 1977.
25. *Clarke County Historical Society Quarterly.* Vol. 4, No. 3. Coffeeville, Alabama: The Society, Winter, 1980.
26. *Clarke County Historical Society Quarterly.* Vol. 4, No. 4. Coffeeville, Alabama: The Society, Spring, 1980.
27. *Clarke County Historical Society Quarterly.* Vol. 5, No. 1. Coffeeville, Alabama: The Society, Summer, 1980.
28. *Clarke County Historical Society Quarterly.* Vol. 5, No. 3. Coffeeville, Alabama: The Society, Winter, 1981.
29. *Clarke County Historical Society Quarterly.* Vol. 6, No. 2. Coffeeville, Alabama: The Society, Fall, 1981.
30. *Clarke County Historical Society Quarterly.* Vol. 6, No. 3. Coffeeville, Alabama: The Society, Winter, 1982.
31. *Clarke County Historical Society Quarterly.* Vol. 3, No. 2. Coffeeville, Alabama: The Society, Fall, 1978.
32. *Clarke County Historical Society Quarterly.* Vol. 2, No. 2. Coffeeville, Alabama: The Society, Fall, 1977.
33. *Clarke County Historical Society Quarterly.* Vol. 2, No. 3. Coffeeville, Alabama: The Society, Winter, 1978.
34. *Clarke County Historical Society Quarterly.* Vol. 2, No. 4. Coffeeville, Alabama: The Society, Spring, 1978.
35. *Clarke County Historical Society Quarterly.* Vol. 6, No. 1. Coffeeville, Alabama: The Society, Summer, 1981.
36. *Clarke County Historical Society Quarterly.* Vol. 10, No. 4. Coffeeville, Alabama: The Society, Spring, 1986.
37. *Clarke County Historical Society Quarterly.* Vol. 12, No. 1. Coffeeville, Alabama: The Society, Summer, 1987.
38. *Clarke County Historical Society Quarterly.* Vol. 12, No. 3. Coffeeville, Alabama: The Society, Winter 1987.
39. *Clarke County Historical Society Quarterly.* Vol. 13, No. 1. Coffeeville, Alabama: The Society, Summer, 1988.
40. *Clarke County Historical Society Quarterly.* Vol. 13, No. 3. Coffeeville, Alabama: The Society, Winter, 1988.
41. *Clarke County Historical Society Quarterly.* Vol. 14, No. 2. Coffeeville, Alabama: The Society, Fall, 1989.
42. *Clarke County Historical Society Quarterly.* Vol. 15, No. 4. Coffeeville, Alabama: The Society, Spring, 1991.
43. *Clarke County Historical Society Quarterly.* Vol. 23, No. 3. Coffeeville, Alabama: The Society, Winter, 1998.
44. Thomas, Betty Wood. *The Alabama Genealogical Register*. Vol. 4, No. 2, Columbus, Mississippi: Blewett Co., June, 1962.
45. Newton, Glenda M. *Bassett Creek Cemetery, Clarke County, Alabama.* published by the author, 1991.
46. *The Old Grove Hill Cemetery, A Landmark, 1840-1977*. compiled by the Community Study Club of Grove Hill, Alabama, 1977.
47. *Clarke County Churches and Cemeteries*. vertical file SG6845, Alabama Department of Archives and History, Montgomery, Alabama.
48. Ivison, Hazle R. Collins. *Alabama Tombstone Inscriptions, Vol. 1.* Mobile, Alabama: Dorothy J. Moffett, 1987.
49. Hageness, MariLee Beatty. *Alabama Church and Family Cemeteries, Book 3.* privately published, 1997.
50. Owen, Thomas McAdory, LL.D. *Transactions of the Alabama Historical Society 1899-1903 Vol. IV.* Montgomery, Alabama: the Society, 1904.
51. Hageness, MariLee Beatty. *Alabama Church and Family Cemeteries, Book 4.* privately published, 1997.
52. AlGenWeb Archives. *Marengo County, Alabama*. 20 April 2007. <ftp.rootsweb.com/~mareng/elamcem.html>.
53. Personal correspondence with William D. Whatley of Atlanta, Georgia.
54. 31 July 2000. <http://frontpage.inficad.com/~devildragon/cems/davis.htm>.
55. 31 July 2000. <http://frontpage.inficad.com/~devildragon/cems/forest.htm>.
56. Personal correspondence with Wayne Harrison of Jackson, Alabama.
57. *The Heritage of Clarke County, Alabama, Vol. 13.* Clanton, Alabama: Heritage Publishing Consultants, Inc., 2001.
58. *Magnolia Cemetery.* 22 October 2002. <http://members.tripod.com/~NicholsB/magnolia.html>.
59. Nelson, John. 22 May 2006. <http://home.asus.net/~devildragon/cems/forest.html>.
60. Alabama Cemetery Preservation Alliance. 6 July 2006. <http://www.alabama-cemetery-preservation.com>.
61. *Ulcanush Baptist Cemetery, Clarke County, Alabama*. 4 April 2007. <http://www.guenthertindlegenealogy.ourfamily.com/Ulcanush.html>.
62. *Clarke County Cemeteries*. 10 February 2016. <http://www.findagrave.com>.
63. Personal correspondence with Lee Anne Wofford of the Alabama Historical Commission.
64. H.S. Halbert and T. H. Ball. *The Creek War of 1813 and 1814.* Chicago, Illinois: Donohue and Henneberry Printers and Binders, 1895.
65.

Numerical List of Cemeteries

1. Buxton	11. Campbell	20. New Hope	30. Turner	39. Parden
2. Unknown	12. Tallahatta	21. McFadden	31. West Bend	40. Unknown
3. Unknown	13. Bashan	22. Midway	31. Thorton	41. Friendship
4. Unknown	14. Bashi 23. Tutt	32. Cedar Point	41. Anderson	
5. Hatchet	15. Bethel	24. Davis 33. Trotter	42. Howell	
6. Cunningham	16. Elam	25. Airmount	34. Unknown	42. Shepherds Field
7. Unknown	17. Elam	26. Finley Crossing	35. Rockbar	43. Unknown
8. Witch Creek	18. Miles Chapel	27. Danzy	36. Unknown	44. Unknown
9. Walnut Grove	18. Old Choctaw Corner	28. Round Hill	37. Evangel	45. Ulcanush
10. Givenland	19. Choctaw Corner	29. Mount Olive	38. Webb	46. Friddle

Numerical List of Cemeteries (Continued)

47. Jones Chapel
48. Coffeeville
49. Unknown
50. James
51. Kiels
52. Center Point
53. New Prospect
54. Huggins
55. Oak Grove
56. Bell-Brewer
57. Kelley
58. Smith
59. Tate
60. Rock West
61. New Hope
62. Pleasant Hill
63. Liberty
64. Henley
65. Bassett Creek
66. Dickinson
67. Midway
68. Salem
69. Kennedy
70. Thorton
71. Fluker
72. Mosley Springs
73. Jordan
74. Buckshot Hill
74. Cantuche
74. Overstreet
75. Saint Pauls
76. Griffin Chapel
77. Greater Ebenezer
78. Cobb-Wilson
79. Rotch
79. Austin
80. Saint Lukes
81. Clarkesville
82. Pleasant Grove
83. Winn
84. Bumpers
85. Berrys Chapel
86. Wesley Chapel
86. Winn
87. Old Union
88. Bethlehem
89. Magnolia Lawn
90. Grove Hill
91. Wilson Chapel
92. Smith
93. Pine Chapel
94. Mathews
95. Tompkins
96. Union
97. Magnolia
98. Pogue
98. Spinks
99. Asbury
100. Salem
101. Gates
102. Boroughs
103. Bethel
104. Indian Ridge
105. Amity
106. Dacy
107. Hill
108. Davis
109. Whatley
110. Aoh
111. Wrights
112. Fellowship
113. Little Rock
114. River Hill
115. Good Hope
116. Peniel
117. Pine Chapel
118. Stave Creek
119. McKenzie
120. Parker-Bell
121. Pine Crest
122. Forman
123. Antioch
124. Trinity Memorial
125. Gaddies Chapel
126. Hopewell
127. Mount Gilead
128. Good Hope
129. Hotel Hill
129. Gwynn Hill
130. Evergreen
131. Coleman
132. Allen
133. Saint Peters
134. Suggsville
135. Race Track
135. Wayman
136. Old Suggsville
137. Cedar Fork
138. Little Burrah
139. Mackey Branch
140. Brown
141. Old Mount Sinai
142. Mount Sinai
143. Unknown
144. Perry Chapel
145. New Saint Matthews
146. Darrington-James
147. Rockville
148. New Canaan
149. Rocky Mount
150. Road
151. Antioch
152. Frank
152. Wilson-Frank
153. Good Hope
154. Unknown
155. Gainstown
156. Saint Johns
157. Frenchs Chapel
158. Caller
159. Linder
160. Mount Nebo
161. Hollingsworth
162. Unknown
163. Unknown
164. Good Hope
165. Unknown
166. Truevine
167. Gosport
168. Union Grove
169. Unknown
170. Walter Mission
171. Lavender
172. Morvin
173. Morris Springs
174. Unknown
175. Forwood
176. Unknown
177. Unknown
178. Unknown
179. Mount Gillard
180. Unknown
181. Unknown
182. Mount Olive
183. Vernal Chapel
184. Gainestown
185. Haden-Rivers
186. Unknown
187. McCaskey
188. Goode
189. Hamilton
190. Cammack
191. Bettis
192. Heron Hill
193. New Creighton
194. Pugh
195. Wilson
196. Coleman
197. Gullett-Austill
198. Mount Zion
199. Johnson
200. Forest Springs
201. Noble
202. Norris
203. Kidd
204. Hopemont
205. Shady Grove
206. Unknown
207. Unknown
208. May
209. Grace Chapel
210. Saint James
211. Union Chapel
212. Jackson Memorial
213. Puryear
214. Orange Hill
215. Wiley Estis
216. Willis Estis
217. Cox
218. King
219. Unknown
220. Unknown
221. Unknown
222. James Landing
223. Cleveland-Dahlberg
224. Pace
225. Unknown
226. Cleveland and Harris
227. Creagh
228. Knowles
229. Rivers
230. Evergreen Memorial
231. Cherry
232. Bethel
233. Bashi Skirmish
234. Bethel
235. Carlton
236. Deas
237. Jones Chapel
238. McDonald-Stringer
239. McClean
240. Tompkins

CLAY COUNTY

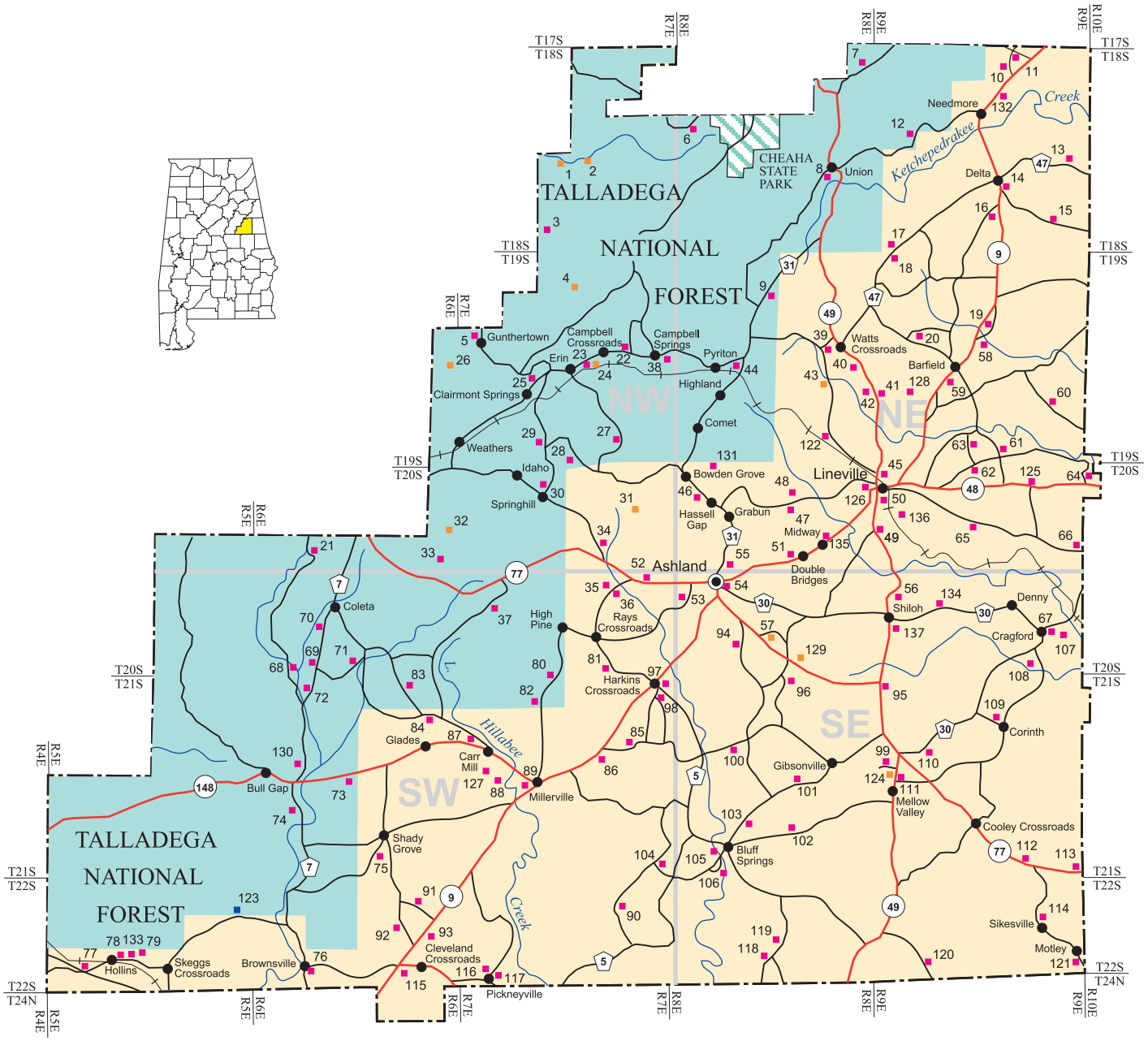

Legend

- 33 Cemetery of known name and location
- 32 Cemetery of unknown name
- 123 Cemetery of uncertain location
- County seat
- City, town or village

0 5 10 miles

Produced by the Dept. of Geography
College of Arts and Sciences
The University of Alabama

Cemetery	Locale	Location	Church Affiliation and Remarks
Antioch	33 - NW	T20S, R6E, Sec 13	Antioch Baptist Church, established in 1843; approximately 110 marked and 30 unmarked graves; first known interment: S. F. ***Burgess*** (1832-1893); ***Baggett, Dison, Elkins, Gay, Gravette, Grogan, Hill, Lowrimore, Maqouijrk, Martins, Oswell, Pitts, Watts*** and ***Wesley*** are common to this cemetery still in use **(5) (7) (18)**
Antioch	88 - SW	T21S, R7E, Sec 20	Antioch Church
Ashland City	55 - NE	T20S, R8E, Sec 20	over 1,700 graves; first known interment: John W. ***Garrison*** (1830-1878); this cemetery is still in use **(5) (18)**
Barfield	59 - NE	T19S, R9E, Sec 21	Barfield Baptist Church; approximately 360 marked and 30 unmarked graves; first known interment: Pauline ***Garrett*** (1910-1912); ***Bell, Bowen, Britt, Chapman, Cole, Denson, Forbus, Fuller, Graben, Gregg, Hendrix, Hudson, Latham, McKay, Moore, Sides*** and ***Wilson*** are common to this active cemetery **(5) (18)**
Bellview	41 - NE	T19S, R9E, Sec 19	Bellview Church; approximately 50 graves; first known interment: Rev. Cecil R. ***Harrington*** (1891-1964); ***Adkins, Carden, Clark, Colburn, Cooper, Daniel, Driggers, Grant, Green, Harrell, Huddleston, Hudson, Ivey, Johnson, McVey, Miller, Rice, Taylor*** and ***Vaughn*** are common to this active cemetery **(5) (18)**
Bethany	120 - SE	T22S, R9E, Sec 17	Bethany Primitive Baptist Church; approximately 375 marked and 130 unmarked graves; first known interment: J. R. ***Kenady*** (1870-1887); ***Alford, Blankenship, Blanks, Branch, Campbell, Cheaney, Colley, Fuller, Gilbert, Grimes, Hodnett, Holdridge, James, Jones, Kennedy, Leavins, Mathis, Smith, Sprayberry, Taunton, Thompson, Thrift, Waldrop*** and ***Watts*** are common to this cemetery still in use **(5) (18)**
Bethel	10 - NE	T18S, R9E, Sec 3	Bethel Baptist Church (Bethel North), organized in 1840; approximately 400 marked and 85 unmarked graves; first known interment; M. W. ***Wilkerson*** (1856-1857); ***Armstrong, Bachus, Campbell, Carr, Carter, Cheatwood, Cobb, Crosson, Davis, Easterwood, Frames, Garrett, Harris, Hunter, Jones, Messer, Phillips, Pruitt, Smith, Thrash*** and ***Wade*** are common to this cemetery still in use **(1) (5) (6) (18)**
Bethel	53 - SE	T20S, R8E, Sec 19	Bethel Baptist Church; first known interment: infant ***Dingler*** (1906-1907); ***Allen, Ballard, Banks, Brooks, Cheaney, Hatton, Harcrow, Johnson, Ligon, Rush*** and ***Swope*** are common to this active cemetery **(18)**
Bethel	86 - SW	T21S, R7E, Sec 14	Bethel Congregational Christian Church; approximately 50 graves; first known interment: Henry C. ***Williamson*** (1890-1892); ***Baggett, Dick, Griffin*** and ***Martin*** are also common to this cemetery still in use **(5) (18)**
Bethel	118 - SE	T22S, R8E, Sec 16	Bethel Baptist Church South, organized in 1868; approximately 420 marked and 94 unmarked graves; first known interment: James ***Trussell*** (1824-1877); ***Bence, Blair, Brewer, Brown, Cheaney, Cotney, Gooden, Hand, Hanson, Jones, Kennedy, Lovelady, Lynch, Mask, McCain, McDaniel, McDonald, Padgett, Patterson, Rush, Satterfield, Smith, Voss*** and ***Watts*** are common to this cemetery still in use **(5) (18)**
Bethlehem	71 - SW	T20S, R6E, Sec 33	Bethlehem Methodist Church; approximately 250 graves; first known interment: Alto ***Cargile*** (b. & d. 1862); ***Baucum, Brooks, Camp, Couch, Curlee, Davidson, Fleming, Grogan, Hopkins, Horn, Ingram, McCaffrey, McGehee, Prickett, Thompson*** and ***Willis*** are common to this cemetery still in use **(5) (18)**
Big Springs	85 - SW	T21S, R7E, Sec 13	Big Springs Baptist Church, organized in 1898; approximately 140 graves; first known interment: Sarah F. ***Wheeles*** (1875-1943); ***Bailey, Browning, Denney, Harkins, Haynes, Morton, Powell, Smith, Stone, Sumners, Teel, Toland, Wheeles*** and ***Whitehead*** are common to this cemetery still in use **(5) (7) (18)**
Blacks Chapel	19 - NE	T19S, R9E, Sec 10	Blacks Chapel United Methodist Church; approximately 250 marked and 89 unmarked graves; first known interment: Hiram ***DeFriese*** (1791-1859); ***Abner, Boak, Character, Cole, Collier, Evans, Gregg, Hall, Harris, Hendrix, Hill, Ingram, Knowles, Latham*** and ***Owens*** are common to this cemetery still in use **(5) (18)**
Brown	103 - SE	T21S, R8E, Sec 28	a new cemetery; 6 graves of the ***Brown*** family since 1976 **(5)**
Brownsville	76 - SW	T22S, R6E, Sec 8	see Hatchett Creek
Burney	42 - NE	T19S, R8E, Sec 24	the graves of Acie ***Short*** (b. & d. 1885), Cleo ***Short*** (b. & d. 1887), Susan ***Anettied*** (d. 1890) and at least 5 ***Burney*** slaves **(5)**
Caldwell	23 - NW	T19S, R7E, Sec 22	18 graves; first known interment: Mary ***Campbell*** (1824-1869); last known interment: Charlsie D. ***Caldwell*** (1886-1950); ***Armstrong, Hobbs, Hudson*** and ***Riddle*** are common to this cemetery **(5)** this may be information for unknown cemetery #24
Calvary	29 - NW	T19S, R7E, Sec 33	Calvary or Sardis Methodist Church, also known as Sardis Cemetery; approximately 100 marked and 43 unmarked graves; first known interment: infant ***Treadwell*** (d. 1890); ***Bearden, Campbell, Griffin, Hobbs, Jenkins, Johns, Jones, Stockdale*** and ***Wesley*** are common to this cemetery still in use **(5) (18)**
Campbell	72 - SW	T21S, R6E, Sec 5	17 marked and 23 unmarked graves; first known interment: Odelle ***Pogue*** (1877-1878); last known interment: Emory ***Pogue*** (b. & d. 1933); ***Bryant, Dison, Howie*** and ***Norred*** are common to this cemetery **(5)**
Campbell Springs	38 - NW	T19S, R7E, Sec 13	Campbell Springs Church of Christ; approximately 40 graves; first known interment: Celina C. ***Campbell*** (1845-1929); ***Atkisson, Creed, Pittard*** and ***Williams*** are common to this cemetery still in use **(5) (18)**
Clairmont Springs	25 - NW	T19S, R7E, Sec 20	Clairmont Springs Baptist Church, established in 1874; approximately 110 marked and 35 unmarked graves; first known interment: H. L. ***Horn*** (1868-1887); ***Brumberlow, Camp, Edmondson, Grogan, Harris, Johns, Jones, McWilliams, Powers***, ***Roberts*** and ***Williams*** are also common to this active cemetery**(5) (6) (18)**
Clay County	51 - NE	T20S, R8E, Sec 15	Clay County Memorial Gardens; over 1,300 graves in this active cemetery; first known interment: Thomas Edward ***Luker*** ((b. & d. 1927) **(5) (18)**
Compton	40 - NE	T19S, R8E, Sec 24	8 marked and 7 unmarked graves; first known interment: Melvine Lee ***Compton*** (1880-1881); last known interment: infant ***Taylor*** (d. 1939) **(5) (7)**
Concord	44 - NE	T19S, R8E, Sec 20	Concord Baptist Church, constituted in 1841; approximately 700 marked and 460 unmarked graves; first known interment: Calip ***Clark*** (1794-1857); ***Arnold, Birchfield, Bishop, Brown, Carpenter, Casey, Davis, East, Freeman, Hardin, Hassell, Haynes, Headrick, Hicks, Hill, Hurst, Lee, Lett, Parker, Pettus, Ray, Shaddix, Shirey, Shultz, Watts, Whatley*** and ***Worthy*** are common to this cemetery still in use **(5) (6) (18)**
Cooley	113 - SE	T21S, R9E, Sec 36	also known as Wilson Cemetery; 6 marked and 10 unmarked graves; first known interment: G. A. ***Wilson*** (1811-1853); last known interment: Ruby ***Allen*** (b. & d. 1894); ***Cooley*** is common to this cemetery **(5)**
Corinth	109 -SE	T21S, R9E, Sec 10	Corinth Baptist Church, founded in 1886; approximately 140 graves; first known interment: Dora ***Wilkinson*** (1868-1923); ***Amason, Blake, Burroughs, Caldwell, Dix, Elliott, Fuller, Joiner, Kellum, McConniell, McLain, Orr, Parker, Pierce, Walker*** and ***Wilkinso***n are common to this cemetery still in use **(5) (6) (18)**
County Line	99 - SW	T21S, R9E, Sec 18	County Line Baptist Church, constituted in 1845; approximately 400 marked and 100 unmarked graves; first known interment: Eliza ***Young*** (1824-1857); ***Bailey, Barrett, Dyer, Fetner, Green, Griffin, Jordan, Mackey, Mann, Moore, Rasco, Thrift, Twilley*** and ***Worthy*** are common to this cemetery still in use **(5) (6) (17) (18)**
Cragford	67 - SE	T20S, R9E, Sec 26	also known Cragford Wesobulga Cemetery; approximately 460 marked and 270 unmarked graves; first known interment: Sary Ann T. ***Walker*** (1838-1864); ***Allsup, Bassett, Bell, Buchanan, Burdette, Caldwell, Carter, Childs, Dean, DeVaughan, Farrow, Fetner, Gray, Harris, Kelley, Lambert, Lashley, McVey, Mitchell, Mullins, Padgett, Robertson, Waldrop, Walker*** and ***Worthy*** are common to this cemetery still in use **(5) (18)**
Darby	78 - SW	T22S, R5E, Sec 17	Billy Ray ***Darby*** (1955-1974) is the first interment in this active family cemetery **(5) (18)**
Delta	14 - NE	T18S, R9E, Sec 22	Delta Baptist Church, formerly Ramer Baptist Church; approximately 225 marked and 50 unmarked graves; first known interment: Arlis Jane ***Hardy*** (1891-1892); ***Britt, Denman, Dial, Dulin, Garrett, Hardy, Ingram, Jenkins, McCollough, Smith, Preston*** and ***Willingham*** are common to this cemetery still in use **(5) (6) (18)**
Ebenezer	6 - NE	T18S, R8E, Sec 18	former site of Ebenezer Church; 10 marked and 54 unmarked graves; first known interment: Ruben R. ***Hughes*** (1853-1916) **(5)**
Ebenezer	108 -SE	T20S, R9E, Sec 35	approximately 70 marked and 135 unmarked graves; first known interment: Samuel W. ***Walker*** (d. 1851); ***Dabbs, Hughes, Robertson, Swann*** and ***Twilley*** are also common to this active cemetery **(5) (7) (18)**
Fairview	27 - NW	T19S, R7E, Sec 35	also known as Poplar Springs Cemetery; approximately 175 marked and 90 unmarked graves; first known interment: Martha S. ***Thomas*** (1864-1880); ***Campbell, Easterwood, Hill, Hughes, Hutton, Johnson, McLeroy, McVey, Mitchell, Sailors, Shirey*** and ***Watts*** are common to this cemetery still in use **(2) (17) (18)**
Fairview	80 - SW	T20S, R7E, Sec 33	Fairview Christian Church; approximately 20 graves; first known interment: Betty Jean ***Stoffreger*** (b. & d. 1949); ***Cooper, Duncan, Hayes, Love, McCain, Monroe*** and ***Wolfe*** are common to this active cemetery **(18)**
Faith	137 - SE	T20S, R9E, Sec 30	Faith Christian Fellowship Church; a new and active cemetery **(18)**

Cemetery	Locale	Location	Church Affiliation and Remarks
Good Hope	12 - NE	T18S, R9E, Sec 18	Good Hope Church; also known as Good Hope Delta Baptist Church; approximately 130 marked and 75 unmarked graves; first known interment: infant ***Jenkins*** (d. 1855); ***Brown, Croley, Daugherty, Elliott, Haynes, Hunt, Miller, Mitchell, Newsome, Salers*** and ***Smith*** are common to this cemetery still in use **(5) (18)**
Guthrie Chapel	90 - SW	T22S, R7E, Sec 2	Guthrie Chapel Church, founded in 1872; approximately 70 graves; first known interment: Ardala Jane ***Martin*** (1886-1888); ***Browning, Johns, Martin, McCain*** and ***Smith*** are common to this active cemetery **(5) (18)**
Hammond	75 - SW	T21S, R6E, Sec 34	Tom Hammond Cemetery; 13 graves; first known interment: J. H. ***Hamons*** (1866-1868); last known interment: T. G. ***Hammond*** (1841-1917) **(5) (7)**
Hamner	136 - NE	T20S, R9E, Sec 19	the grave of Creek War veteran Alanson ***Hamner*** (1802-1846) and several unmarked graves **(5)**
Harvell	70 - SW	T20S, R6E, Sec 29	5 graves; first known interment: Araonna Wills ***Harvell*** (1845-1924); last known interment: Lessie Harvell ***Roe*** (1883-1966) **(5)**
Hassel Gap	46 - NE	T20S, R8E, Sec 8	30 marked and 5 unmarked graves; first known interment is said to be David Crocket ***Caldwell*** who died of wounds inflicted during the Civil War, however a marked grave of the infant Sary Dickson ***Caldwell*** (b. & d. 1848) predates the above; ***Creed, Hassell, Hill*** and ***Roberts*** are common to this cemetery still in use **(5)**
Hatchet Creek	69 - SW	T20S, R6E, Sec 32	Hatchett Creek Baptist Church, organized around 1840; approximately 30 graves; first known interment: Mary Dorthula ***Carpenter*** (1885-1933); ***Brewer, Merrell*** and ***Pogue*** are common to this cemetery still in use **(5)**
Hatchett Creek	76 - SW	T22S, R6E, Sec 8	Hatchett Creek Presbyterian Church, often referred to as The Brownsville Church, established in 1832; approximately 525 marked and 40 unmarked graves; first known interment: unknown name (d. 1838), a young ministerial student from Tennessee who died while visiting relatives; ***Bagley, Bell, Bishop, Brown, Carmichael, Carson, Deason, Evans, Foster, Fulton, Gaston, House, Johnson, McDiarmid, McNeil, McNeill, Partridge, Patterson, Rogers*** and ***Swindall*** are common to this active cemetery **(4) (5) (6) (18)**
Hollins	133 - SW	T22S, R5E, Sec 16	approximately 270 graves; first known interment: Mason B. ***Camp*** (1853-1909); ***Barnett, Camp, Darling, Gallops, Grice, Johns, Johnson, Jones, Pate*** and ***Wilson*** are common to this cemetery still in use **(5) (18)**
Hollins Spring	77 - SW	T22S, R5E, Sec 18	Hollins Springs Church; approximately 60 graves; first known interment: Janie B. ***Howard*** (b. & d. 1909); ***Craig, Goodgame, McAdory, Munn, Odum, Oliver*** and ***Rensaw*** are common to this active cemetery **(5)**
Horns Memorial	21 - NW	T20S, R6E, Sec 17	Horns Memorial or Horn Valley Church; approximately 110 graves; first known interment: George W. ***Dyson*** (1854-1877), although Horn family records indicate a 2 year old America Horn was buried here in 1862; ***Arnold, Blair, Colquitt, Curlee, Durham, Evans, Gaither, Harris, Horn, Hurst, Jacobs, Keahey, Merrell, Pitts, Rogers, Saylor, Shepheard*** and ***Wills*** are common to this cemetery still in use **(5) (6) (18)**
Horse Creek	3 - NW	T18S, R7E, Sec 33	former site of Antioch Church; 10 marked and 73 unmarked graves; first known interment: C. P. ***Atkisson*** (1818-1899); last known interment: G. M. ***Atkisson*** (1854-1940); ***Bunn, Burn, Carden, Irvin, Irving, Jenkins, Moore, Shouse*** and ***Smith*** are known to be found in this cemetery **(5)**
Jehovah	107 -SE	T20S, R9E, Sec 36	Jehovah Church; a black cemetery of 3 marked graves; Nettie ***McNeal*** (1879-1962), Will ***McNeal*** (1867-1969) and Lena ***Jordan*** (d. 1975) **(5) (7)**
Liberty	35 - SW	T20S, R7E, Sec 23	Liberty Baptist Church, established on land donated by John ***Haynes*** in 1846; approximately 380 marked and 35 unmarked graves; first known interment: Mary Ann Pruet ***Riley*** (1824-1849); ***Arnold, Baggett, Brooks, Caldwell, Cann, Collier, Davidson, Elliott, Gentry, Gravette, Haynes, Heath, Pruet, Pruett, Ray, Riddle, Stringfellow, Upchurch, Watts*** and ***Woods*** are common to this cemetery still in use **(5) (6) (10) (18)**
Liberty	36 - SW	T20S, R7E, Sec 23	Liberty Baptist Church
Liberty Hill	97 - SW	T21S, R7E, Sec 1	Liberty Hill Methodist Church, established in 1903; approximately 35 graves; first known interment: Jasper C. ***Corley*** (1895-1960); ***Brooks, Caldwell, Corley, Elliott, Gorley, Griffin, Harkins, Hickman, Nappier, Pearson, Queen, Riddle, Roberts, Walker*** and ***Willis*** are common to this active cemetery **(5) (6) (18)**
Lineville	45 - NE	T20S, R9E, Sec 6	Lineville Baptist Church, organized in 1839 as Crooked Creek Baptist Church **(6)**
Lineville City	50 - NE	T20S, R9E, Sec 7	approximately 1,300 graves; first known interment: Robert D. ***Smith*** (1873-1891); ***Alexander, Bishop, Bonner, Cotney, Hester, Knight, Mitchell*** and ***Ray*** are common to this cemetery still in use **(5) (18)**
Lystra	96 - SE	T21S, R8E, Sec 3	Lystra Baptist Church, organized in 1875 as Salem Church; approximately 425 marked and 70 unmarked graves; first known interment: infant ***Denham*** (b. & d. 1889); ***Avery, Brannon, Callaway, Crawford, Gaither, Gilliam, Golden, Hallman, Harris Jones, Mattox, Mayo, McCain, Mezick, Morris, Nappier, Pair, Riddle, Smith, Stewart, Strickland, Suggs, White*** and ***Willis*** are common to this cemetery still in use **(5) (6) (18)**
Macedonia	47 - NE	T20S, R8E, Sec 10	Macedonia Primitive Baptist Church; approximately 300 marked and 30 unmarked graves; first known interment: Lilla ***Elliott*** (1861-1873); ***Avery, Bartlett, Bauer, Carpenter, Creed, Cruise, Edison, Elliott, Ford, Goodman, Hampton, Harris, Hornsby, Jenkins, Kelley, Martin, Morris, Morrison, Parson, Robertson, Shaddix, Summerlin, Thompkins, Tomlin*** and ***Young*** are common to this cemetery still in use **(5) (18)**
Macedonia	122 - NE	T19S, R8E, Sec 35	original site of Macedonia Primitive Baptist Church, established in 1843 and moved in 1887; 10 marked and 5 unmarked graves; first known interment: Julia ***Garrett*** (1818-1848); last known interment: Sarah A. ***Carpenter*** (1820-1914); ***Carpenter, Garrett, Harlan, Jordan, Ponder*** and ***Sims*** are known to be found here **(1) (18)**
Macedonia	7 - NE	T18S, R8E, Sec 1	Macedonia Missionary Baptist Church; a new cemetery dating from the 1970's **(5)**
Mannings Chapel	9 - NE	T19S, R8E, Sec 4	Mannings Chapel Congregational Methodist Church, organized in 1882; approximately 60 marked and 6 unmarked graves; first known interment: Mandy ***Brown*** (1876-1924); ***Brooks, Brown, Davis, Freeman, Griffin, Hurst, Mashburn, Shultz, Spears*** and ***Watts*** are common to this cemetery still in use **(5) (6) (18)**
Marvin Chapel	73 - SW	T21S, R6E, Sec 21	Marvin Chapel Methodist Church; approximately 150 marked and 29 unmarked graves; first known interment: Elizabeth P. ***Rice*** (d. 1870); ***Baird, Belyeu, Chandler, Darby, Harris, Little, Monroe, Parrish, Patterson, Ponder, Rozelle, Smith, Sumners, Tate*** and ***White*** are common to this cemetery still in use **(5) (18)**
McCollum	60 - NE	T19S, R9E, Sec 26	McCollum Baptist Church; approximately 90 marked and 5 unmarked graves; first known interment: James T. ***Dingler*** (1889-1946); ***Adams, Cagle, Collier, Denson, Dingler, Frazier, Gordon, Graben, Green, Griffin, Hodnett, Moore, Pitts***, ***Tubbs, White, Wilkerson*** and ***Yates*** are common to this active cemetery **(5) (18)**
McDaniel Chapel	110 - SE	T21S, R9E, Sec 17	approximately 125 marked and 60 unmarked graves; first known interment: Mrs. James ***Hamil*** (1786-1827); ***Canady, Dawkins***, ***Fargason, Green, Worthy*** and ***Young*** are common to this cemetery still in use **(5) (18)**
Mellow Valley	111 - SE	T21S, R9E, Sec 19	Mellow Valley Baptist Church, established in 1899; approximately 150 graves; first known interment: James B. ***Miller*** (1873-1924); ***Bailey, Branch, Brewer, Carter, Dawkins, Denham, Elliott, Fargason, Fetner, Green, Jordan, McLain, Thompson, Wood*** and ***Worthy*** are common to this cemetery still in use **(5) (6) (17) (18)**
Memory Gardens	135 - NE	T20S, R8E, Sec 14	Clay County Memory Gardens; an active contemporary cemetery of over 1,300 graves **(18)**
Millerville	89 - SW	T21S, R7E, Sec 21	Millerville Baptist Church, constituted in 1853 as Pleasant Hill Baptist Church; approximately 800 marked and 285 unmarked graves; first known interment: Rev. Andrew J. ***Sellers*** (1822-1881); ***Allen, Anderson, Askew, Autrey, Bowen, Boyd, Brown, Carr, Catchings, Davis, Gordon, Gravette, Harwell, Heard, Hickman, Martin, McClendon, Milam, Nelson, Ogle, Pepper, Phillips, Pinkston, Ray, Robinson, Royster, Sargent, Sellers, Slaughter, Smith, Williams, Winslett*** and ***Worthy*** are common to this active cemetery **(5) (6) (18)**
Mineral Springs	22 - NW	T19S, R7E, Sec 14	Mineral Springs United Methodist Church; approximately 85 marked and 41 unmarked graves; first known interment: John ***Campbell*** (1818-1899); ***Brown, Buchanan, Buckhannon, Caldwell, Campbell, Dean, Finch, Hobbs, Hutton, McClellan, Patterson*** and ***Watts*** are common to this cemetery still in use **(1) (5) (18)**
Moore	128 - NE	T19S, R9E, Sec 20	2 marked and 3 unmarked graves; known interments: Fannie ***Moore*** (1814-1884) and Idens ***Moore*** (1817-1891) **(5)**
Mount Ararat	105 - SE	T21S, R8E, Sec 32	Mount Ararat Baptist Church, organized before 1855 and disbanded shortly thereafter; approximately 150 marked and 285 unmarked graves; first known interment: Edward Fletcher ***Gibson*** (b. & d. 1848); ***Allen, Bowen, Burgess, Crawford, Denney, Gibson, Gortney, Jett, Jones, Limbaugh, McCain, Nichols, Patterson, Roberson, Smith, Street, Toland*** and ***Watts*** are common to this cemetery still in use **(5) (18)**
Mount Carmel	102 - SE	T21S, R8E, Sec 27	Mount Carmel Church; approximately 90 marked and 51 unmarked graves; first known interment: Dr. Jacob H. ***King*** (1808-1854); ***Griffin***, ***Jett, Mask, McDaniel*** and ***Ray*** are common to this active cemetery **(5) (18)**

Cemetery	Locale	Location	Church Affiliation and Remarks
Mount Gilead	114 -SE	T22S, R9E, Sec 11	Mount Gilead Methodist Church; approximately 175 marked and 107 unmarked graves; first known interment: T. M. ***McJunkin*** (1814-1877); ***Boak, Branch, Brown, Caldwell, Greene, Gregg, Harris, Hodge, Kenady, Kennedy, Kilgore, McDaniel, Williams*** and ***Wright*** are common to this cemetery still in use **(5) (18)**
Mount Moriah	15 - NE	T18S, R9E, Sec 36	Mount Moriah Baptist Church; approximately 370 marked and 154 unmarked graves; first known interment: J. J. ***Preston*** (1841-1862); ***Baker, Brooks, Clark, Clarke, Daughtery, Duke, Franklin, Garrett, Ingram, Johnson, Key, Luker, Paris, Preston*** and ***Sprayberry*** are common to this active cemetery **(5) (18)**
Mount Olive	17 - NE	T19S, R9E, Sec 6	Mount Olive (North) Church; approximately 70 graves; first known interment: John W. ***Harrington*** (1880-1955); ***Allen, Buchanan, Clark, Craft, Forbus*** and ***Sims*** are common to this cemetery still in use **(5) (18)**
Mount Olive	112 - SE	T21S, R9E, Sec 35	Mount Olive Baptist Church; approximately 75 marked and 35 unmarked graves; first known interment: John A. ***McGuarhee*** (1847-1882); ***Blanks, Caldwell, Childers, Curry, Forbus, Harrington, Jenkins, Jones, Linch, McLain, Moncus, Tidwell*** and ***Wright*** are common to this cemetery still in use **(5) (18)**
Mount Tabor	84 - SW	T21S, R6E, Sec 12	also known as Simmons Cemetery; approximately 100 marked and 135 unmarked graves; first known interment: Annie ***Simmons-Baird*** (1831-1869); ***Adair, Carmichael, Clark, Craig, Dark, Gunn, Harris, Hayes, Jones, Odem, Simmons, Taylor*** and ***Wilson*** are common to this active black cemetery **(5) (16) (18)**
Mount Zion	81 - SW	T20S, R7E, Sec 35	Mount Zion Church; approximately 210 marked and 60 unmarked graves; first known interment: James S. ***Ray*** (1853-1896); ***Allen, Anderson, Bailey, Braswell, Brooks, Davis, Farrow, Finley, Forbes, Grizzle, Hayes, Jackson, Lacey, Nails, Pruet, Smith, Wallace*** and ***Willis*** are common to this cemetery still in use **(5) (18)**
Mount Zion	104 - SW	T21S, R7E, Sec 36	Mount Zion Missionary Baptist Church; approximately 175 graves; first known interment: Paul ***Tillerson*** (b. & d. 1926); ***Allen, Bailey, Bowen, Browning, Denney, Germany, Gortney, Green, Harrington, Jones, Long, Lovelady, Lowery, McDonald, Roberson*** and ***Taylor*** are common to this cemetery still in use **(5) (18)**
Munroe	127 - SW	T21S, R7E, Sec 17	8 graves; first known interment: Terry ***Munroe*** (1804-1859); last known interment: Francis M. ***Munroe*** (1845-1926) **(5)**
New Harmony	66 - NE	T20S, R9E, Sec 13	New Harmony Congregational Christian Church organized 1870; approximately 450 marked and 105 unmarked graves; first known interment: T. M. ***McCrary*** (b. & d. 1869); ***Brown, DeVaughn, Fetner, Handley, Mayo, McCrary, McCullars, Morris, Peek*** and ***Wilson*** are common to this cemetery still in use **(5) (18)**
New Hope	58 - NE	T19S, R9E, Sec 16	New Hope Church; a black cemetery of approximately 50 graves; first known interment: Jack ***Wood*** (d. 1912); ***Hunter, Welch*** and ***Wood*** are common to this cemetery still in use **(5)**
New Hope	116 - SW	T22S, R7E, Sec 18	approximately 100 graves; first known interment: Lida ***Osborn*** (1892-1927); ***Adair, Baker, Brown, Davis, Horton, Hughes, Johnson, Lauderdale, Moon, Strong*** and ***Wilson*** are common to this active cemetery **(18)**
New Hope	117 - SW	T22S, R7E, Sec 18	
New Prospect	100 - SE	T21S, R8E, Sec 17	New Prospect Baptist Church, established in 1933; approximately 130 marked and 3 unmarked graves; first known interment: Henry Grady ***Powell*** (1894-1902); ***Brand, Burkhalter, Carr, Gibson, Hallman, Hendon, Powell, Smith, Suggs*** and ***Wheeles*** are also common to this cemetery still in use **(5) (6) (18)**
New Prospect	115 - SW	T22S, R6E, Sec 14	New Prospect Primitive Baptist Church, established in 1886; 175 marked and 21 unmarked graves; first known interment: Mary A. ***Cook*** (1839-1904); ***Berry, Blair, Carroll, Cleveland, Hallman, Hardegree, House, Kelley, Lucas, Ray, Reams, Saffold*** and ***Scarbrough*** are common to this cemetery still in use **(5) (6) (18)**
Oak Chapel	92 - SW	T22S, R6E, Sec 11	Oak Chapel Baptist Church; approximately 50 graves; first known interment: Lula Belle ***Fennell*** (1895-1964); ***Black, Browning, Fennell, Haynes*** and ***Vickers*** are common to this cemetery still in use **(1) (5) (18)**
Oak Grove	39 - NE	T19S, R8E, Sec 14	Oak Grove Methodist Episcopal Church; approximately 140 marked and 14 unmarked graves; first known interment: Elizabeth Ann Burney ***Short*** (1844-1909); ***Ballard, Birchfield, Carpenter, Carroll, Forbus, McKay, Patterson, Perry, Reeves, Seats*** and ***Watts*** are common to this cemetery still in use **(5) (18)**
Old Ashland City	54 - SE	T20S, R8E, Sec 20	approximately 180 marked graves; first known interment: William E. ***Avery*** (b. & d. 1875) or Lula ***Holdridge*** (1872-1875); last known interment: Louisa ***Pruett*** (1876-1966); ***Allen, Avery, Blackstock, Bonner, Caldwell, Holdridge, Jordan, Kerley, Mayo, Pearce, Phillips*** and ***Robinson*** are common to this cemetery **(5) (18)**
Old Field	52 - SW	T20S, R7E, Sec 24	approximately 110 graves; first known interment: Clemmie ***Staples*** (1905-1920); ***Ballard, Clark, Craig, Esters, Ford, Frane, Gray, Hill, Sims, Smith*** and ***Street*** are common to this cemetery still in use **(5) (18)**
Old Liberty Hill	98 - SW	T21S, R7E, Sec 1	Old Liberty Hill Methodist Church; approximately 375 marked and 155 unmarked graves; first known interment: Annie ***Ray*** (1786-1861); ***Allen, Anderson, Bailey, Brooks, Browning, Coker, Dick, Duncan, Elliott, Gable, Green, Griffin, Hallman, Harkins, Heath, Hughes, Jones, King, Lambert, Lovelady, Lynch, Price, Royster, Stone, Walters, Wheeles, Williamson*** and ***Worthy*** are common to this cemetery still in use **(5) (18)**
Old Lineville	126 - NE	T20S, R8E, Sec 1	approximately 600 marked and 35 marked graves; first known interment: Mary Bandy ***Jenkins*** (1808-1863); ***Barfield, Barnhill, Bartlett, Bell, Bishop, Bradford, Cook, Culpepper, Davis, Fields, Ford, Gibson, Griffin, Gray, Griffin, Handley, Haynes, Hilton, Jackson, Jenkins, Jeter, Minter, Moon, Moore, Nichols, Orr, Reeves, Smith, Steed, Stephens, Weaver*** and ***Wolfe*** are common to this cemetery still in use **(5) (18)**
Old Mount Olive	17 - NE	T19S, R9E, Sec 6	Mount Olive Baptist Church; a restored cemetery of 30 unmarked graves known to be used from the late 1860's to the early 1900's; ***Clifton, Lovvorn*** and ***Sims*** are known to be found in this cemetery **(5) (18)**
Old Mount Zion	49 - NE	T20S, R8E, Sec 12	former site of Mount Zion Church; 14 marked and 20 unmarked graves; first known interment: Mary ***Prather*** (d. 1847, age 73); last known interment: Ellie Francis ***Eidson*** (1843-1921); ***Eidson, Jordan*** and ***Ramsey*** are common to this cemetery **(5)**
Old Noles	34 - NW	T20S, R7E, Sec 14	
Old Pleasant Grove	63 - NE	T19S, R9E, Sec 33	former site of Pleasant Grove Baptist Church; approximately 80 marked and 100 unmarked graves; first known interment: Robert ***Atchison*** (1835-1885); ***Atchison, Boak, Character, Dewberry, Duncan, Eidson, Foster, Fuller, Graben, Griffin, Hudson, McCrary, Moore*** and ***Smith*** are common to this active cemetery **(5) (18)**
Old Providence	95 - SE	T21S, R9E, Sec 6	Old Providence Primitive Baptist Church; approximately 65 marked and 20 unmarked graves; first known interment: Mary ***Parker*** (1878-1908); ***Ballard, Bennett, Blair, Character, Clark, Dial, Denny, Driggers, Farr, Gamel, Forbus, Hamil, Hassell, Ragsdale*** and ***White*** are common to this cemetery still in use **(5) (9) (18)**
Olive Branch	48 - NE	T20S, R8E, Sec 10	Olive Branch Baptist Church, established in 1915; approximately 225 marked and 80 unmarked graves; first known interment: Thomas ***McCain*** (1838-1839); ***Birchfield, Bunn, Burroughs, Cole, Gill, Glass, Holman, Hunt, Lee, Martin, McCain, Patterson, Proctor*** and ***Shivers*** are common to this active cemetery **(5) (18)**
Open Door	132 - NE	T18S, R9E, Sec 10	Open Door Baptist Church; an active cemetery **(18)**
Patterson	106 - SE	T21S, R8E, Sec 32	G. W. Patterson Cemetery; 12 graves; first known interment: Bula Vester ***Patterson*** (1899-1905); the cemetery remains active **(5) (18)**
Pine Grove	64 - NE	T20S, R10E, Sec 6	Pine Grove Baptist Church, organized in 1909; approximately 160 graves; first known interment: Clyde ***McDonald*** (1915-1916); ***Amason, Carter, Gabriel, Hunt, Knight, McCullers, Nolen, Prestridge, Thomaston, Wright, Yates*** and ***Young*** are common to this active cemetery **(5) (6) (18)**
Pleasant Grove	62 - NE	T20S, R9E, Sec 4	Pleasant Grove Baptist Church, established 1870, rebuilt 1946; approximately 130 graves; first known interment: Vida M. ***Eidson*** (1916-1923)); ***Bell, Boyd, Eidson, Ford, Graben, Griffin, Hunter, McCollum, Lumpkin, Moncus, Pettus, Phillips, Price*** and ***Rice*** are common to this cemetery still in use **(5)** (18)
Pleasant Grove	28 - NW	T19S, R7E, Sec 34	Pleasant Grove Church of Christ; approximately 130 marked and 65 unmarked graves; first known interment: Orlando ***Brown*** (b. & d. 1876); ***Brown, Bryant, Burgess, Caldwell, Cox, Dean, Fetner, Hobbs, Hurst, Ingram, McClellan, Roberts, Tate, Todd*** and ***Wesley*** are common to this cemetery still in use **(5) (18)**
Pleasant Grove	63 - NE	T19S, R9E, Sec 33	see Old Pleasant Grove
Pleasant Hill	20 - NE	T19S, R9E, Sec 17	approximately 40 marked and 20 unmarked graves; first known interment: F. A. ***Boak*** (1842-1889); ***Bunn, Clark, Hudson, Knight, Lumpkin, Pitts*** and ***Smith*** are common to this active cemetery **(5) (18)**
Pleasant Hill	82 - SW	T21S, R7E, Sec 4	Pleasant Hill Methodist Church; approximately 150 marked and 10 unmarked graves; first known interment: George C. ***Jackson*** (b. & d. 1951); ***Anderson, Bryant, Davidson, Griffin, Haney, Haynes, Jackson, Robinson, Royals, Smith, Williams*** and ***Wolfe*** are common to this cemetery still in use **(5) (18)**
Pleasant Home	93 - SW	T22S, R6E, Sec 11	Pleasant Home Church; a new cemetery; first known interment: Keith Allen ***Gamble*** (1968-1969) **(5)**

Cemetery	Locale	Location	Church Affiliation and Remarks
Pole Bridge	37 - SW	T20S, R7E, Sec 20	Poe Bridge Church; approximately 45 marked and 110 unmarked graves; first known interment: Martha E. ***Upchurch*** (1883-1884)); last known interment: Susie C. ***Bryant*** (1870-1958); ***Gravette, Parsons, Rainwater, Stringfellow, Thomas, Webber*** and ***Welch*** are common to this cemetery **(1) (5) (18)**
Poplar Springs	27 - NW	T19S, R7E, Sec 35	see Fairview
Providence	5 - NW	T19S, R7E, Sec 18	Providence Baptist Church; approximately 200 graves; first known interment: Nova A. ***Millsapps*** (1852-1891); ***Atkisson, Briggs, Brown, Bussey, Carden, Duke, Gaither, Griffin, Gunter, Gurley, Harrison, Harvell, Hassell, Henson, Johnson, Jones, Langley*** and ***Patterson*** are common to this cemetery still in use **(5) (18)**
Providence	18 - NE	T19S, R9E, Sec 6	Providence Church; approximately 310 marked and 196 unmarked graves; first known interment: Frances ***Sprayberry*** (1852-1865); ***Bennett, Character, Clark, Dial, Driggers, Dunaway, Farr***, ***Forbus, Fulton, Harris, McKay, Mitchell, Reynold, Sims*** and ***Spears*** are common to this cemetery still in use **(5) (18)**
Ragan Chapel	11 - NE	T18S, R9E, Sec 3	Regan Chapel Methodist Church; approximately 10 marked and 5 unmarked graves; first known interment: Josiah M. ***Kennedy*** (1801-1879); last known interment: Guy ***Striplin*** (1815-1916) **(5) (6)**
Rock Springs	91 - SW	T22S, R6E, Sec 2	Rock Springs Baptist Church; approximately 400 marked and 13 unmarked graves; first known interment: Ryley ***Holmes*** (b. & d. 1880); ***Adair, Baird, Barnett, Harbuck, Holmes, Luker, Machen, McWhorter, Royals, Saxon, Shores, Sumners*** and ***Williamson*** are common to this cemetery still in use **(5) (6) (18)**
Rozelle-Chandler	74 - SW	T21S, R6E, Sec 20	14 graves; first known interment: Eugenia Bridges ***Rozelle*** (1858-1879); last known interment: Susane ***Chandler*** (1851-1929); ***Handley, Parker, Rice*** and ***Watts*** are common to this cemetery still in use **(5) (18)**
Russell	68 - SW	T20S, R6E, Sec 31	16 graves; first known interment: Sarah Ann ***Russell*** (1830-1875); last known interment: Martha Crowe ***Prickett*** (1849-1931) **(14**)
Sardis	29 - NW	T19S, R7E, Sec 33	see Calvary
Sardis	101 - SE	T21S, R8E, Sec 23	Sardis Baptist Church; approximately 170 marked and 55 unmarked graves; first known interment: Billie ***Berryhill*** (d. 1873); ***Ashcroft, Brewer, Crawford, East, Forman, Germany, Glenn, Hooten, Mann, Mattox, Montgomery, Stewart, Suggs, Strickland*** and ***Vickers*** are common to this cemetery still in use **(5) (18)**
Schoggins	94 - SE	T20S, R8E, Sec 33	6 marked and 3 unmarked graves; first known interment: Mahala ***Schoggins*** (1830-1896); last known interment: Lela ***Laney*** (1887-1929); ***Ransom*** is also found here **(5) (7)**
Shady Grove	125 - NE	T20N, R9E, Sec 2	Shady Grove Congregational Christian Church; a small cemetery with interments from 1988 **(1)**
Shiloh	130 - SW	T21S, R6E Sec 17	former site of Shiloh Primitive Baptist Cemetery; in woods off the road; 5 marked and 22 unmarked graves; first known interment: Georgia Phillips ***Ward*** (1856-1894); last known interment: W. J. ***Joiner*** (d. 1906); ***Phillips*** is also found here **(5) (11)**
Shiloh	13 - NE	T18S, R9E, Sec 24	Shiloh Primitive Baptist Church, established in 1837; approximately 350 marked and 203 unmarked graves; first known interment: Leroy ***Mills*** (1828-1858); ***Ballard, Brooks, Braswell, Collier, Clayton, Daugherty, Foster, Gann, Hollis, Ingram, Jackson, Jones, Medders, Mills, Mitchell, Morrison, Owens, Peacock, Smith, Spear, Stephens*** and ***Summerlin*** are common to this cemetery still in use **(1) (5) (6) (18)**
Shiloh	56 - SE	T20S, R9E, Sec 30	Shiloh-Lineville Cemetery; Shiloh Baptist Church; approximately 385 marked and 225 unmarked graves; first known interment: Nancy ***Parker*** (1789-1859); ***Browning, Carwile, Coleman, Cotney, Hanners, Jones, Macoy, Moore, Powell, Sparks, Stanford*** and ***Wallace*** are common to this active cemetery **(5) (18)**
Simmons	84 - SW	T21S, R6E, Sec 12	see Mount Tabor
Springhill	30 - NW	T20S, R7E, Sec 4	Springhill Baptist Church, organized in 1851; approximately 300 marked and 10 unmarked graves; first known interment: J. T. ***Kirk*** (1861-1903); ***Arnold, Bassett, Browning, Bryant, Hamlin, Hardegree, Horn, Hudgins, Milstead, Morgan, Pitts, Robinson*** and ***Wesley*** are common to this cemetery still in use **(5) (18)**
Spring Hill	65 - NE	T20S, R9E, Sec 17	Spring Hill Christian Church; ***Turner*** is common to this cemetery dating from the 1970's **(5)**
Stephens	16 - NE	T18S, R9E, Sec 27	7 marked and 5 unmarked graves; first known interment: Calvin Monroe ***Stephens*** (1858-1881); last known interment: Grover William ***Garrett*** (1885-1987) **(5) (18)**
Union	8 - NE	T18S, R8E, Sec 23	Union Baptist Church, also known as Union Dempsey Church; approximately 270 marked and 427 unmarked graves; first known interment: James D. ***Hearn*** (d. 1864); ***Armstrong, Bell, Burt, Bowling, Buchannan, Carter, Clark, Dempsey Dingler, Duke, Elder, Hamlin, Hurst, McCormick, Morrison, Pate, Pettus, Shaddix, Smith, Spurlin, Strickland*** and ***Turner*** are common to this cemetery still in use **(5) (18)**
Union	121 - SE	T22S, R9E, Sec 13	Union Baptist or Motley Union Baptist Church; approximately 145 marked and 60 unmarked graves; first known interment: Mildred ***Hearns*** (1894-1896); ***Bice, Brooks, Nix, Oliver, Rice*** and ***Tidwell*** are common to this cemetery still in use **(5)**
Valley Grove	79 - SW	T22S, R5E, Sec 16	Valley Grove Church
Walls	119 - SE	T22S, R8E, Sec 10	the grave of Zechariah ***Walls*** (1818-1864) and several unmarked graves **(7)**
Watts-Shirey	131 - NE	T20S, R8E, Sec 5	on Old Town Road near Bowden Grove Church; the graves of Moses ***Watts*** (1812-1866), Marion ***Shirey*** (1851-1909) and 32 unmarked graves **(5)**
Williams	83 - SW	T21S, R6E, Sec 2	9 marked and 24 unmarked graves; first known interment: Nancy J. ***Arterbury*** (1833-1870); last known interment: M. J. ***Williams*** (1838-1927); ***Williams*** is the most common surname found here **(7)**
Wilson	113 - SE	T21S, R9E, Sec 36	see Cooley
Wilson-Jackson	87 - SW	T21S, R7E, Sec 18	at least 10 marked and 6 unmarked graves; first known interment: Henry ***Wilson*** (1803-1882); ***Jackson*** is common to this cemetery still in use **(5)**
Youngs Chapel	61 - NE	T19S, R9E, Sec 34	Youngs Chapel Church; approximately 20 graves; first known interment; Victoria ***Tatum*** (1883-1944); ***Brown*** and ***Mosley*** are common to this cemetery still in use **(5) (7)**

Cemeteries of Unknown Name

Cemetery	Locale	Location	Church Affiliation and Remarks
Unknown	1 - NW	T18S, R7E, Sec 21	
Unknown	2 - NW	T18S, R7E, Sec 22	
Unknown	4 - NW	T19S, R7E, Sec 3	
Unknown	24 - NW	T19S, R7E, Sec 22	
Unknown	26 - NW	T19S, R6E, Sec 24	
Unknown	31 - NW	T20S, R7E, Sec 12	
Unknown	32 - NW	T20S, R6E, Sec 12	
Unknown	43 - NE	T19S, R8E, Sec 23	
Unknown	57 - SE	T20S, R8E, Sec 34	
Unknown	124 - SE	T21S, R9E, Sec 18	
Unknown	129 - SE	T20S, R8E, Sec 34	the graves of Linie ***Lowrimore*** (1820-1864), W. M. ***Haynes*** (1840-1868) and infant ***Haldridge*** (b.&d.1862) **(5)**
Unknown	134 - SE	T20S, R9E, Sec 28	

Cemeteries of Uncertain Location

Cemetery	Locale	Location	Church Affiliation and Remarks
Alders Springs	not plotted	near Barfield	former site of Alders Springs Baptist Church; several marked and numerous unmarked graves; first known interment: Catherine ***Luker*** (1785-1855); last known interment: Eliza ***Luker*** (1827-1892); ***Moore, Nichols, Reeves*** and ***Sprayberry*** are also found here **(1) (18)**
Bethel Memorial	not plotted	T20S, R9E, Sec 17	approximately 75 graves; first known interment: Nannie ***Key*** (1882-1943); this cemetery is still in use **(5)**
Blankenship	not plotted	unknown	the graves of Frances Ann Blankenship ***Alford*** (1846-1881), infant ***Alford*** (b. & d. 1881), Richard James ***Blankenship*** (1825-1879) and Sarah Delaney Riley ***Blankenship*** (1827-1891) **(18)**
Brewer	not plotted	Bethel Community T22S, R8E, Sec 15	8 marked and 4 unmarked graves; first known interment: infant ***Hanson*** (b. & d. 1881); last known interment: Grover ***Brewer*** (1884-1937) **(5)**
Carey	not plotted	unknown	Carey Baptist Church, organized 1855 **(18)**
Christiana	not plotted	unknown	
Cleveland Crossroads	not plotted	Cleveland Crossroads	
Cook-Jones	not plotted	east of Ashland on Cragford Road	the grave of Wright J. ***Cook*** (1823-1852) and 3 unmarked graves said to be of ***Jones*** children **(5)**
Crabtree Grave	not plotted	Bluff Springs	the grave of James Ezekiel (Zeke) ***Crabtree*** **(5)**
Eidson	not plotted	unknown	the graves of John ***Eidson*** (1846-1903), Joseph H. ***Eidson*** (1837-1899), Mary Elizabeth Moore ***Eidson*** (d. 1875) and Zachariah ***Jordan*** (1941-1900) are known to be found here **(18)**
Estes	not plotted	on Nolan Grogan farm	8 graves; first known interment: Reuben C. ***Estes*** (1804-1879); last known interment: Celia J. ***Russell*** (1847-1920); ***Pitts*** is common to this cemetery **(5)**
Evans	not plotted	unknown	the graves of Pierce ***Evans*** (1885-1890), Mahala Jane Enzor ***Evans*** (1839-1904) and James Harrison ***Evans*** (1837-1904) **(18)**
Garrett	not plotted	Hatchet Creek	Elijah ***Garrett*** (1809-1889) and Elizabeth Ann ***Garrett*** (1815-1884) are known to be found here **(18)**
Harmony	not plotted	Lineville	10 graves; first known interment: Leola Allela ***DeVaughan*** (1872-1892); last known interment: Blake T. ***Childs*** (1906-1988) **(18)**
Humble Zion	not plotted	Springhill	Humble Zion Baptist church; an active black cemetery **(18)**
Independence	not plotted	on Merrell Creeds land	the graves of S. J. ***Mitchell*** (1852-1874), Arthur Hubert ***Rowe*** (1890-1892) and James C. ***Price*** as well as 15 unmarked graves; possibly unknown cemetery #31 **(5) (7)**
McConathy	not plotted	Millersville	the grave of Joseph ***McConathy*** (1788-1862) is found here **(18)**
McNeill-McGehee	not plotted	Coleta	4 marked and several unmarked graves; first known interment: Jane Wade ***McNeill*** (d. 1878); last known interment: W. H. ***McGehee*** (1846-1907); ***Glass*** is also found here **(1)**
Mount Moriah	not plotted	Bluff Springs	Mount Moriah Methodist Church; several unmarked graves **(5)**
New Community	not plotted	near Old Community or Old City Cemetery in Lineville	approximately 130 graves; first known interment: Hannay L. ***Hill-Scott*** (1864-1953); ***Bass, Hearn, Kerley*** and ***Wood*** are common to this cemetery still in use **(5)**
Old Community	not plotted	Lineville	a black cemetery of approximately 30 graves; first known interment: Sarah E. ***Knight*** (1885-1893); last known interment: William C. ***Craig*** (1910-1955) **(7)**
Open Door	not plotted	AL 9, just north of North Whitley Bridge Road	Open Door Baptist Church
Pinkneyville	not plotted	Millerville	first known interment: Baby ***Hughes*** (1925); last known interment: Gus ***Dillard*** (1875-1960) **(18)**
Prather	not plotted	unknown	the grave of Mary Jane ***Prather*** (1760-1847) **(18)**
Russell	not plotted	3 miles West of Ashland	Russell Family Cemetery; 15 graves; first known interment: Sarah C. ***Landers*** (1852-1853); last known interment: Sarah F. ***Russell*** (1846-1909); ***Echols, Franklin, Smoot*** and ***Treadwell*** are also found here **(15)**
Salt Creek	not plotted	unknown	
Sewell	not plotted	Ashland	19 graves; first known interment: Ruby A. ***Pitts*** (1860-1889); last known interment: Hirasm C. ***Baggett*** (1886-1971); ***Baggett, Gaither*** and ***Sewell*** are common to this cemetery **(5)**
Smith-Jones	not plotted	3 miles SE of Ashland near Lystra	12 marked and 6 unmarked graves; first known interment: Donald ***Cameron*** (d. 1850); last known interment: M. A. ***Jones*** (1851-1932); ***Coleman, Hurst, Royster*** and ***Thomas*** are common to this cemetery **(5) (18)**
Springhill	123 - SW	T22S, R5E, Sec1	a black cemetery of six marked graves; first known interment: Callie ***Odem*** (1877-1902); last known interment: Mattie Jean ***Odem*** (b. & d. 1942) ***Goodgame*** and ***Patterson*** are common to this cemetery **(5)**
Unknown	not plotted	T20S, R6E, Sec 2	between Millerville and Green Acres; 9 marked and 24 unmarked graves; first known interment: Jane ***Williams*** (1799-1873); last known interment: M. J. ***Williams*** (1838-1927) **(5)**
Unknown	not plotted	just outside Ashland on AL 9 East	a single grave said to be of a 2 year old girl who fell to her death from a wagon around 1871 **(5)**
Weathers	not plotted	Clairmont	the graves of A. J. ***Weathers*** (1814-1887), M. L. ***Weathers*** (no date), N. C. ***Weathers*** (1822-1881) and William M. ***Weathers*** (1856-1859) **(13)**
Wesley Chapel	not plotted	unknown	
Wheeler	not plotted	approximately .6 miles from intersection of 77 and 7 South toward Millerville	11 graves; first known interment: Samuel ***Huston*** (d. 1837, age 41); last known interment: Warren Murdock ***Wheeler*** (1880-1881); ***Estes, Howard, Johnson*** and ***Ledbetter*** are common to this cemetery **(5)**
Wicker	not plotted	Gibsonville	14 graves; first known interment: Mary ***Howell*** (1830-1869); last known interment: Lizzie Elizabeth ***Brown*** (1868-1948); ***Wicker*** is common to this cemetery **(5)**
Willis	not plotted	unknown	
Wilson Grave	not plotted	1 block north of Court House in Ashland	on Cusick-Wilson Lot; the grave of James A. ***Wilson*** **(5)**
Wrights Chapel	not plotted	Ashland	no longer in existence **(18)**

Sources

1. AlGenWeb Archives. *Clay County, Alabama.* 1 March 2006. <ftp://ftp.rootsweb.com/pub/usgenweb/al/clay/cemetery/>.
2. Arnold, Margaret. *Fairview Cemetery*. 9 March 1998. <http://members.aol.com/arnoldmars/fairview.htm>.
3. Arnold, Margaret. *Clay County, Alabama*. 9 March 1998. <http://members.aol.com/arnoldmars/light.htm>.
4. Luttrell, Carolyn Lane. *Early Tombstone Records of Talladega County, Alabama*. Weogufka, Alabama: Fixico Press, 1973.
5. Clay County, Alabama Historical Society. *Cemeteries of Clay County*. LaGrange, Georgia: Family Tree, 1987.
6. *The Heritage of Clay County, Alabama, Vol. 14*. Clanton, Alabama: Heritage Publishing Consultants, 1998.
7. Personal correspondence with Nancy Williams of Marietta, Georgia.
8. Barefield, Marilyn Davis, *Historical Records of Randolph County, Alabama 1832-1900*. Easley, South Carolina: Southern Historical Press, 1985.
9. Tap Roots. Vol. 26, No. 3. Opelika, Alabama: The Genealogical Society of East Alabama, Inc., January, 1989.
10. Personal correspondence with Doris Haynes.

Sources

11. Personal correspondence with Leigh Ann Stinebaugh of Prattville, Alabama
12. Personal correspondence with Elisabeth Green Streeter of Madison, Alabama.
13. Hageness, Marilee Beatty. *Alabama Church and Family Cemeteries, Book 2*. privately published, 1997.
14. Personal correspondence with Barbara Taylor.
15. AlGenWeb Archives. *Clay County, Alabama*. 22 May 2006. <http://www.rootsweb.com/~alclay/cemeteries/>.
16. Interment.net. *Cemeteries of Clay County, Alabama.* 26 May 2006. <http://www.interment.net/data/ua/al/clay.htm>.
17. AlGenWeb Archives. *Clay County, Alabama.* 29 May 2006. <http://ftp.rootsweb.com/pub/usgenweb/al/clay/cemeteries>.
18. *Clay County Cemeteries*. 10 February 2016. <http://www.findagrave.com>.

* Grateful appreciation to Elisabeth Green Streeter of Madison, Alabama for her compilation of sources 5, 6 and 8.

Numerical List of Cemeteries

1. Unknown
2. Unknown
3. Horse Creek
4. Unknown
5. Providence
6. Ebenezer
7. Macedonia Missionary
8. Union
9. Mannings Chapel
10. Bethel
11. Ragan Chapel
12. Good Hope
13. Shiloh
14. Delta
15. Mount Moriah
16. Stephens
17. Old Mount Olive
17. Mount Olive
18. Providence
19. Blacks Chapel
20. Pleasant Hill
21. Horns Memorial
22. Mineral Springs
23. Caldwell
24. Unknown
25. Clairmont Springs
26. Unknown
27. Poplar Springs
27. Fairview
28. Pleasant Grove
29. Calvary
29. Sardis
30. Springhill
31. Unknown
32. Unknown
33. Antioch
34. Old Noles
35. Liberty
36. Liberty
37. Pole Bridge
38. Campbell Springs
39. Oak Grove
40. Compton
41. Bellview
42. Burney
43. Unknown
44. Concord
45. Lineville
46. Hassel Gap
47. Macedonia
48. Olive Branch
49. Old Mount Zion
50. Lineville City
51. Clay County
52. Old Field
53. Bethel
54. Old Ashland City
55. Ashland City
56. Shiloh
57. Unknown
58. New Hope
59. Barfield
60. McCollum
61. Youngs Chapel
62. Pleasant Grove
63. Old Pleasant Grove
63. Pleasant Grove
64. Pine Grove
65. Spring Hill
66. New Harmony
67. Cragford
68. Russell
69. Hatchet Creek
70. Harvell
71. Bethlehem
72. Campbell
73. Marvin Chapel
74. Rozelle-Chandler
75. Hammond
76. Brownsville
76. Hatchett Creek
77. Hollins Spring
78. Darby
79. Valley Grove
80. Fairview
81. Mount Zion
82. Pleasant Hill
83. Williams
84. Simmons
84. Mount Tabor
85. Big Springs
86. Bethel
87. Wilson-Jackson
88. Antioch
89. Millerville
90. Guthrie Chapel
91. Rock Springs
92. Oak Chapel
93. Pleasant Home
94. Schoggins
95. Old Providence
96. Lystra
97. Liberty Hill
98. Old Liberty Hill
99. County Line
100. New Prospect
101. Sardis
102. Mount Carmel
103. Brown
104. Mount Zion
105. Mount Ararat
106. Patterson
107. Jehovah
108. Ebenezer
109. Corinth
110. McDaniel Chapel
111. Mellow Valley
112. Mount Olive
113. Cooley
113. Wilson
114. Mount Gilead
115. New Prospect
116. New Hope
117. New Hope
118. Bethel
119. Walls
120. Bethany
121. Union
122. Macedonia
123. Springhill
124. Unknown
125. Shady Grove
126. Old Lineville
127. Munroe
128. Moore
129. Unknown
130. Shiloh
131. Watts-Shirey
132. Open Door
133. Hollins
134. Unknown
135. Memory Gardens
136. Hamner
137. Faith

CLEBURNE COUNTY

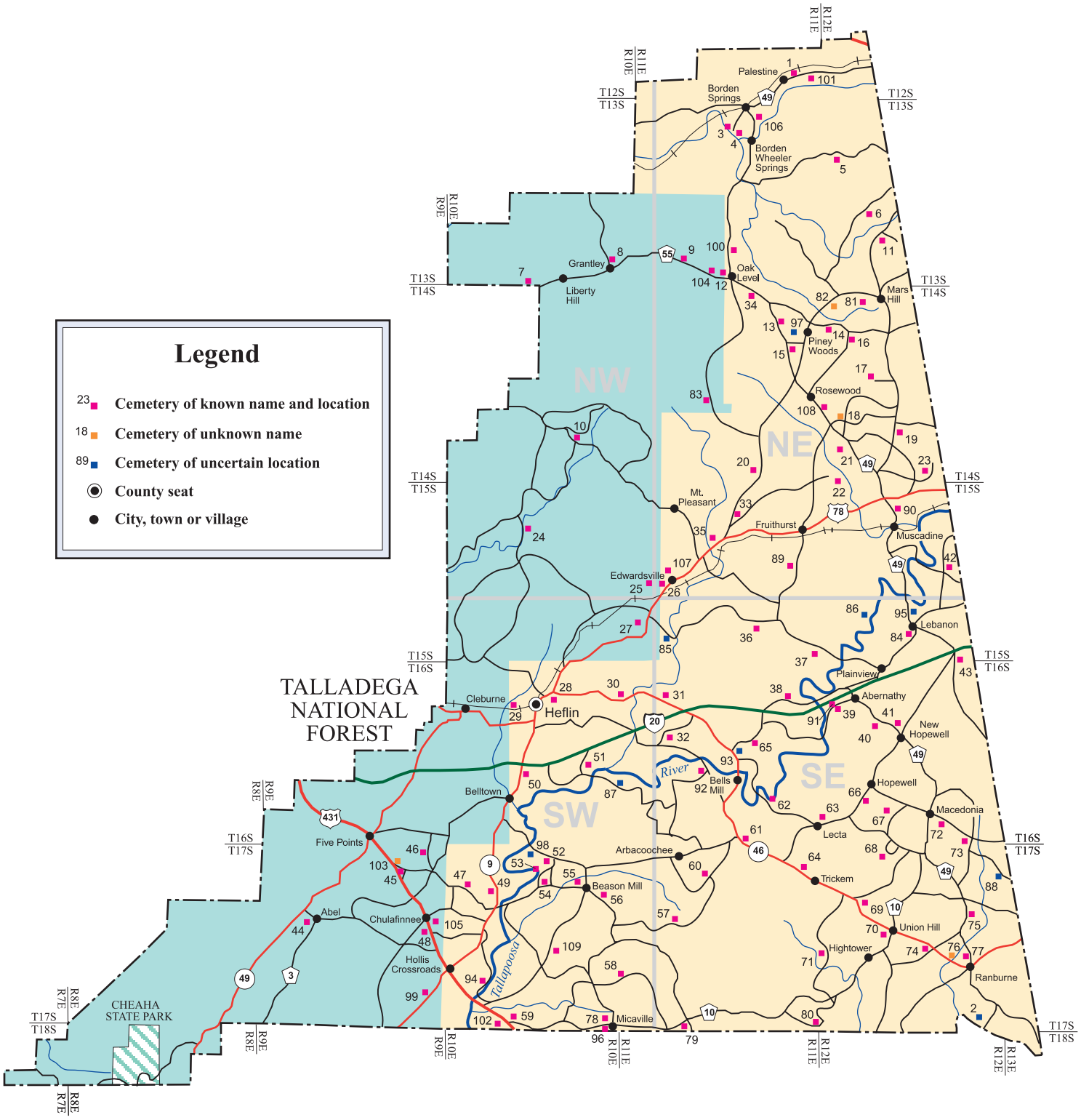

Produced by the Dept. of Geography
College of Arts and Sciences
The University of Alabama

Cemetery	Locale	Location	Church Affiliation and Remarks
Abel	44 - SW	T17S, R9E, Sec 17	Abel Church, also known as Bethsadia No. 1 Abel Church, organized in 1870; approximately 160 marked and 160 unmarked graves; first known interment: Stephen ***Nixon*** (d. 1853 at 57 years); ***Cadle, Feasell, Freeman, Gidley, Green, Hamlin, Holland, Hughes, Jones, Morrison, Mullally, Nixon, Pate, Robertson, Sherbett, Taylor, Thompson, Vickers, Watts, White*** and ***Yancy*** are common to this cemetery still in use **(4) (13)**
Ai	38 - SE	T16S, R11E, Sec 12	Ai Baptist Church, organized in 1885; approximately 200 graves; first known interment: Fonzola G. ***Wright*** (1882-1886); ***Beason, Clarke, Coley, Connell, Daugherty, Gaines, Garner, Gay, Kemp, Lambert, Myers, Norton, Perry, Prichard, Weathers*** and ***White*** are common to this cemetery still in use **(3) (4) (13)**
Antioch	5 - NE	T13S, R12E, Sec 7	former site of Corinth Church; 9 marked and several unmarked graves; first known interment: Leonard ***Donaldson*** (1861-1886); last known interment: Annie Lorren ***Smith*** (1863-1944); ***Bryant, Lorren, Seigler*** and ***Torrance*** are also found here **(13)**
Antioch	40 - SE	T16S, R12E, Sec 8	Antioch United Methodist Church; approximately 460 graves; first known interment: Hiram ***Brown*** (1833-1865); ***Albright, Beggs, Benefield, Bishop, Boyd, Brown, Chandler, Davis, Groover, Harris, Lott, McEachern, McGriff, Mitchell, Munroe, Newell, Norton, Owens, Parker, Pounds, Prestridge, Stephens, Thrasher*** and ***Todd*** are common to this cemetery still in use **(1) (13)**
Barker-Howle	92 - SE	T16S, R11E, Sec 28	14 marked and 18 unmarked graves; first known interment: Ephram Green ***Barker*** (1810-1862); last known interment: David ***Fields*** (1833-1905); ***Howle*** and ***Thompson*** are also found here **(4) (13)**
Beasons Grove	56 - SW	T17S, R10E, Sec 11	Beasons Grove Baptist Church; approximately 160 graves; first known interment: R.J. ***Beason*** (1832-1860); ***Beason, Morrison, Reaves, Smith, Teague*** and ***Thrower*** are common to this cemetery still in use **(4) (13)**
Bethel	17 - NE	T14S, R12E, Sec 16	Bethel United Methodist Church; approximately 100 marked and 45 unmarked graves; first known interment : Aaron ***Godwin*** (1796-1874); ***Bentley, Godwin, Hart, Hicks, Kilgore, Laminack, Sherbert*** and ***Whitley*** are common to this cemetery still in use **(12) (13)**
Bethlehem	46 - SW	T17S, R9E, Sec 1	Bethlehem Primitive Baptist Church, organized in 1839; approximately 140 marked and 35 unmarked graves; first known interment: infant ***Thrower*** (b. & d. 1887); ***Brooks, Campbell, Gaines, Massey, Maye, Reid, Rogers, Sanders, Sorrell, Turner, Walker*** and ***Webb*** are common to this cemetery still in use **(4) (13)**
Bethsadia Number 1	44 - SW	T17S, R9E, Sec 17	see Abel
Bethsadia Number 2	36 - SE	T15S, R11E, Sec 26	Crossroads Bethsadia Baptist Church, originally known as Bethsadia Number 2 Church, established in 1883; approximately 260 marked and 85 unmarked graves; first known interment: David G. ***Walker*** (1853-1885); ***Carlton, Chandler, Coleman, Cook, Curvin, Edwards, Harris, Henry, Hicks, Johnson, Jordan, Kesler, Kessler, Morris, Newborn, Smith, Wade*** and ***Walker*** are common to this cemetery still in use **(1) (3) (13)**
Beulah	19 - NE	T14S, R12E, Sec 28	Beulah Missionary Baptist Church; approximately 80 graves; first known interment: Sallie L. ***White*** (1887-1888); ***Bell, Bentley, Brown, Byrd, Conkle*** and ***Thompson*** are common to this active cemetery **(13)**
Black	29 - SW	T16S, R10E, Sec 9	also called Forest Hills Cemetery; approximately 140 marked and 170 unmarked graves; first known interment: Syntha ***Brimer*** (1854-1907); ***Dobson, Echols, Greenwood, Jarrell, Lambert, Owens, Payne, Phillips, Rollins, Stevenson, Taylor*** and ***Williams*** are also common to this cemetery still in use **(12) (13)**
Blakes Graveyard	79 - SE	T17S, R11E, Sec 32	approximately 125 graves; first known interment: John ***Armstrong*** (1815-1852); ***Ayers, Bell, Blake, Casey, Hix, Howle, McKenzie, Mulkey, Sears*** and ***Teague*** are common to this cemetery still in use **(4) (10) (13)**
Borden	3 - NE	T13S, R11E, Sec 4	also known as Payne Cemetery; first known interment: Eli ***Borden*** (1786-1848); ***Hampton, Hatfield, Holland, Knighten, Payne, Rowell, Walker, Wheeler*** and ***Woodard*** are also found in this active cemetery **(13)**
Borden Springs	106 - NE	T13S, R11E, Sec3	Borden Springs Church of Christ; approximately 350 graves; first known interment: Hiram ***Putnam***, Sr. (1783-1856); ***Cheeks, Donaldson, Glass, Goodwin, Hackney, Hulsey, Johnson, Jones, Knighten, Lorren, Pollard, Sadler, Warmack, Wheeler, Williams*** and ***Wilson*** are common to this active cemetery **(13)**
Camp Creek	13 - NE	T14S, R11E, Sec 11	Camp Creek Baptist Church; approximately 300 graves; first known interment: Reverend Richard H. ***Thackerson*** (1815-1865); ***Beecham, Cash, Cheatwood, Clay, Cole, Crews, Diamond, Easterwood, Farmer, Gilmer, Godwin, Gray, Haynie, Lorren, Mahan, Hightower, Holland, Jarrell, Killgore, Patty, Phillips, Phipps, Roberts, Smith, Wallace*** and ***Williams*** are common to this active cemetery **(3) (13) (14)**
Camp Ground	21 - NE	T14S, R12E, Sec 31	Muscadine Camp Ground United Methodist Church, built in 1906; first known interment: Aaron L. ***Bryan*** (1821-1894***); Allen, Bailey, Biggers, Brown, Chandler, Cole, Dryden, Hicks, Jones, Keer, Kilgore, Long, McCrary, Moore, Parson, Perry, Roberts, Saxon*** and ***Shealy*** are common to this active cemetery **(3) (13)**
Cedar Creek	52 - SW	T17S, R10E, Sec 3	Cedar Creek Baptist Church, organized in 1845; approximately 430 graves; this cemetery holds the greatest number of Civil War veterans in the county; first known interment: Amos ***Smith*** (1815-1848); ***Bell, Blanton, Boyd, Buttram, Campbell, Clark, Cobb, Creed, Cofield, Cook, Hammond, Harlan, Hilton, Howle, Johnson, Jones, McLeroy, Price, Rooks*** and ***Williamson*** are common to this active cemetery **(3) (4) (13)**
Cherry Grove	1 - NE	T12S, R11E, Sec 36	former site of Cherry Grove Church and School, established in the 1860's; first known interment: Nancy Bell ***Treadaway*** (1798-1873); ***Chapman, Donaldson, Folsom, Henderson, Hopkins, Martin, McGee, Porter, Smith, Treadaway, Waites, Wheeler*** and ***Williams*** are common to this active cemetery **(3) (13)**
Cherry Grove	101 - NE	T12S, R11E, Sec 36	also known as Williams Cemetery
Chulafinnee	48 - SW	T17S, R9E, Sec 13	Chulafinnee United Methodist Church, established in the early 1800's; approximately 200 marked and several unmarked graves; first known interment: Thomas A. ***Cox*** (1833-1859); ***Crosson, Edmondson, Ellis, Harper, Higginbotham, Hubbard, Hollis, Johnson, Padgett*** and ***Vaughn*** are found in this active cemetery **(4) (13)**
Chulafinnee	105 - SW	T17S, R9E, Sec 13	Chulafinnee Baptist Church, organized in 1890; land donated for the cemetery in 1969; ***Barnwell, Blake, Brimer, Crane, Deese, Fields, Houston, McCary, McCormick, McKleroy, McLeroy, Palmer, Payne, Rollins, Taylor, Thrower, Wright*** and ***Zaner*** are common to this active cemetery **(3) (13)**
Cleburne	74 - SE	T17S, R12E, Sec 22	Cleburne Memorial Gardens; an active contemporary cemetery **(13)**
Cole	24 - NW	T15S, R10E, Sec 9	Cole Baptist Church; approximately 30 graves; first known interment: George R. ***Cole*** (1825-1859); last known interment: Gladys ***Moore*** (b. & d. 1930); ***Colman*** and ***Pollock*** are common to this cemetery **(4) (13)**
Concord	43 - SE	T15S, R12E, Sec 35	Concord Baptist Church, organized in 1856; approximately 400 graves; first known interment: Mary Ann ***Turner*** (1822-1891); ***Ayers, Benefield, Chandler, Cunningham, Dodd, Dodson, Farlow, Garnier, Gentry, Grizzard, Luallen, Prichard, Ray, Turner*** and ***Wisener*** are common to this active cemetery **(3) (13)**
Corinth	75 - SE	T17S, R12E, Sec 14	Corinth Primitive Baptist Church, constituted in 1867; approximately 85 marked and 115 unmarked graves; first known interment: Newton ***Hand*** (1883-1884); ***Copeland, Gibbs, Hand, Meeks, Middlebrooks, Moore, Parrish, Robinson, Smith, Taylor, Tripplet*** and ***Williams*** are common to this active cemetery **(1) (3) (13)**
Crossroads	36 - SE	T15S, R11E, Sec 26	see Bethsadia Number 2
Crumleys Chapel	69 - SE	T17S, R12E, Sec 8	Crumleys Chapel Church of God, organized in 1914; approximately 200 graves; first known interment: John William ***McKleroy*** (1879-1919); ***Braggs, Brooks, Crumley, Deese, Fordham, Gay, Gilley, Haney, Marlow, McElroy, McKleroy, Skinner, Smith*** and ***Willingham*** are common to this active cemetery **(3) (5) (13)**
Dothard	53 - SW	T17S, R10E, Sec 10	Junists ***Dothard*** (1878-1945) and Jim ***Johnson*** (1894-1970) are known to be found here **(4) (13)**
Dunns	7 - NW	T13S, R10E, Sec 33	also called McDonalds Cemetery; approximately 12 marked and 50 unmarked graves; first known interment: Ferbie A. ***Bragg*** (d. 1919); last known interment: Mary ***Bragg*** (d. 1963); ***Badgett, Kinney*** and ***Mayo*** are also found in this inactive cemetery **(12)**
Edwardsville	25 - NW	T15S, R11E, Sec 20	Edwardsville City Cemetery, established in 1836; approximately 400 marked and numerous unmarked graves; first known interment: Revolutionary War veteran James ***Baber*** (1762-1836); ***Ashmore, Baber, Bennett, Brown, Burgess, Burton, Cheatwood, Easterwood, Hogan, Hurst, Owen, Parker, Pilgrim, Reid, Stephens, Taylor, Thompson*** and ***Yarbrough*** are common to this cemetery still in use **(3) (12) (13)**
Edwardsville	26 - NE	T15S, R11E, Sec 20	Edwardsville Missionary Baptist Church, organized in 1881 and reorganized in 1947 **(3)**
Edwardsville	107 - NE	T15S, R11E, Sec 20	Edwardsville United Methodist Church; ***Brown, Burgess*** and ***Robinson*** are known to be common to this active cemetery **(13)**
Evans	51 - SW	T16S, R10E, Sec 23	family cemetery of early settlers William Parson ***Evans*** (1805-1887) and his wife Elizabeth McEwen ***Evans*** (1804-1872) **(3)**

Cemetery	Locale	Location	Church Affiliation and Remarks
Evans Chapel	30 - SW	T16S, R10E, Sec 12	Evans Chapel Methodist Church; approximately 25 marked and 40 unmarked graves; first known interment: A. H. W. ***Evans*** (1856-1894); ***Brooks, Coley, Cowart, Davis, Frames, Harper, Howle, Johnson, Jordan, Pritchard*** and ***Tolleson*** are common to this cemetery still in use **(2) (4) (13)**
Fordham	62 - SE	T16S, R11E, Sec 26	approximately 15 marked and 50 unmarked graves; first known interment: Ella Rosiata ***Kaylor*** (1883-1884); last known interment: Joseph P. ***White*** (1863-1916); ***Butler, Campbell, Cook, Fordham, McEachern, Pritchard, Wise*** and ***York*** are also found here **(1) (13)**
Forest Hills	29 - SW	T16S, R10E, Sec 9	see Black
Friendship	42 - NE	T15S, R12E, Sec 23	Friendship Baptist Church; ***Bradley, Cook, Smith*** and ***Vickers*** are known to be found here **(13)**
Greens Chapel	55 - SW	T17S, R10E, Sec 11	Greens Chapel United Methodist Church, organized in 1860; approximately 150 graves; first known interment: Barbara Ann ***Bell*** (d. 1860); ***Breedwell, Butler, Crow, Crowe, Flemmons, Green, Mason, McDaniel, Mulkey, Riddle, Smith, Thompson, Waites*** and ***Walls*** are common to this cemetery still in use **(3) (4) (13)**
Greens Graveyard	54 - SW	T17S, R10E, Sec 10	also known as Green Cemetery; approximately 29 marked and 15 unmarked graves; first known interment: infant ***Green*** (b. & d. 1860); last known interment: Maggie Morrison ***Green*** (1888-1966); ***Brown, Creamer, Hamilton, Hughes, Johnson, Kent, LaRew*** and ***Morris*** are common to this cemetery **(4) (12) (13)**
Grimes	8 - NW	T13S, R10E, Sec 36	this cemetery is the only tangible evidence of the existence of a community known as Grantly; first known interment: Sarah ***Grimes*** (1768-1870); ***Bolton, Bonner, Burns, Canada, Copeland, Coppock, Dunn, Gilmore, Hines, Mitchell, Moore, Parker*** and ***Parris*** are also found in this active cemetery **(3) (7) (13)**
Happy Hill	31 - SE	T16S, R11E, Sec 8	Happy Hill Missionary Baptist Church, organized in 1928; first known interment: Dela ***Reid*** (b. & d. 1873) ***Beason, Bryant, Hall, Houston, Richardson, Street*** and ***Tate*** are common to this active cemetery **(3) (13)**
Harmony Grove	35 - NE	T15S, R11E, Sec 9	Harmony Grove Baptist Church, constituted in 1857; also known as Harmony Hill; approximately 90 marked and over 40 unmarked graves; first known interment: Julia ***Crawford*** (1830-1876); **Alred,** ***Bennett, Charles, Crawford, Denney, Green, Hogan, Johnson, Luker, McKinzey, Nolen, Norton, Owen, Rakestraw , Reid, Suterlin, Wade, Wells*** and ***Williamson*** are common to this cemetery still in use **(1) (3) (13)**
Harmony Hill	33 - NE	T15S, R11E, Sec 10	see Upper Cane Creek
Harmony Hill	35 - NE	T15S, R11E, Sec 9	see Harmony Grove
Heaven Bound	78 - SW	T17S, R10E, Sec 36	Heaven Bound Church; the second church building for Abel Bethsaida Church was moved to this location **(3)**
Heflin	28 - SW	T16S, R10E, Sec 10	over 1,600 graves in the principal cemetery for Heflin; ***Adams, Angel, Baber, Beam, Beason, Black, Blanton, Crumpton, Ervin, Evans, Gaines, Gibbs, Groover, Harper, Harris, Haygood, Hunnicutt, Jenkins, Johnson, Jones, Lambert, McMurry, Merrill, Moore, Morgan, Norton, Owens, Smith, Thompson, Turner, Vaughn, Wager, Watson*** and ***White*** are common to this active cemetery **(13)**
Hendon	104 - NW	T13S, R11E, Sec 33	12 marked and several unmarked graves; first known interment: Sarah Louisa Hendon ***Parker*** (1854-1876); last known interment: Catherine Anderson ***Hendon*** (1853-1940); ***Ferguson*** and ***Gilmer*** are also found in this inactive cemetery **(12) (13)**
Hepsabah	59 - SW	T17S, R10E, Sec 33	Hepsabah Baptist Church, organized in 1838; approximately 340 graves; first known interment: Thomas B. ***Crosson*** (1816-1864); ***Ayres, Bailey, Barnwell, Collins, Cotton, Crosson, Cruse, Currie, Mize, Morris, Rasco, Thrash, Turley, Willingham*** and ***Wright*** are common to this cemetery still in use **(3) (4) (13)**
Hooper	22 - NE	T14S, R12E, Sec 31	approximately 23 marked and 115 unmarked graves; first known interment: William L. ***Thompson*** (1847-1873); ***Cheatwood, Davis, Garrick, Hooper, King, Parker, Sturm, Wilks*** and ***Wilson*** are also found in this active cemetery **(1) (13)**
Howell	100 - NE	T13S, R11E, Sec 27	5 marked and 17 unmarked graves; John Howell Family Cemetery established with the interment of the son of John and Elizabeth ***Howell***, Allen Wesley ***Howell*** (1833-1849); 4 markers found here are recent **(3)**
Howells Chapel	12 - NE	T13S, R11E, Sec 34	see Oak Level
Howle	57 - SE	T17S, R11E, Sec 17	6 marked and 5 unmarked graves; first known interment: M. G. ***Howle*** (1822-1883); last known interment: Annie L. ***Watson*** (1882-1899) **(4)**
Hurricane	60 - SE	T17S, R11E, Sec 9	Hurricane Methodist Episcopal Church; the church changed its name from Camp Ground Methodist Church after a storm destroyed the building in the 1880's; approximately 300 graves; first known interment: Cassie I. ***Roberts*** (1853-1862); ***Butler, Cox, Fields, Fordham, Hall, Harlan, Henry, Howle, Hyatt, Jeffers, Lovejoy, Merrill, Messer, Nolen, Price, Watson*** and ***Whitman*** are common to this cemetery still in use **(3) (4) (13)**
Lebanon	84 - SE	T15S, R12E, Sec 34	Lebanon Congregational Methodist Church, established in the 1880's; approximately 150 marked and 160 unmarked graves; first known interment: Elizabeth Alice ***Tumlin*** (1871-1872); ***Barber, Bentley, Bowman, Chandler, Clayton, Crawford, Davis, Denman, Groves, McDonald, Parker, Pounds, Rovertson, Smith, Terrell, Treadawaym Voss*** and ***Wiggonton*** are common to this cemetery still in use **(3) (4) (13)**
Lecta	63 - SE	T16S, R11E, Sec 36	Lecta Methodist Church, formerly known as Pleasant Hill Church; approximately 45 graves dating from the 1940's; ***Banks, Brown, Crook, Harris***, ***Norton*** and ***Teague*** are common to this active cemetery **(1) (3) (13)**
Liberty Hill	45 - SW	T17S, R9E, Sec 11	Liberty Hill Congregational Methodist Church, organized in the 1850's; approximately 230 graves; first known interment: Catherine ***Gaines*** (1856-1878); ***Cavender, Conner, Dewberry, Freeman, Ginn, Haywood, Hicks, Hurst, Kadle, Langley, Leavans, LcCroy, Maddox, Mason, McCard, McCormick, Price, Robinson, Rollins, Thrower, Turner, Wade, Williamson*** and ***Yates*** are common to this active cemetery **(3) (4) (13)**
Lighthouse	99 - SW	T17S, R9E, Sec 36	Lighthouse Independent Baptist Church; 12 marked graves; first known interment: Edna Roszell ***Taylor*** (1927-1990); an active cemetery **(6) (13)**
Ligon	94 - SW	T17S, R11E, Sec 29	7 marked and 20 unmarked graves; first known interment: infant ***Ligon*** (b. & d. 1861); last known interment: James H. ***Ligon*** (1865-1924) **(4)**
Living Word	108 - NE	T14S, R12E, Sec 19	Living Word Family Church
Lower Cane Creek	27 - SW	T15S, R11E, Sec 30	Lower Cane Creek Primitive Baptist Church, established in 1834; approximately 575 marked and 13 unmarked graves; first known interment: John ***Barker*** (d. 1847); 10 members of the Lewis and Nancy ***Coffee*** family killed in a tornado on March 18, 1899 are found here; ***Austin, Barker, Bragg, Brown, Burgess, Butler, Caswell, Clay, Coffey, Edwards, Green, Hale, Hamm, Henry, Hicks, Holley, Jones, Kerr, Norton, Owen, Reid, Smith, Tolleson, Walker*** and ***Warren*** are common to this cemetery still in use **(3) (4) (12) (13)**
Macedonia	72 - SE	T16S, R12E, Sec 34	Macedonia Missionary Baptist Church, constituted in 1853 in Randolph County; over 1,200 marked graves; the first interment is said to have been the child of the first minister, Dr. Tom W. ***Anderson*** (1818-1865); ***Abercrombie, Alewine, Allen, Benefield, Blair, Britt, Brown, Cantrell, Crosson, Denney, Deese, Farlow, Gay, Gore, Jackson, Jacobs, Langley, Ledbetter, Martin, Meeks, Middlebrooks, Otwell, Pollard, Preston, Robinson, Skinner, Spurlin*** and ***Wysner*** are also common to this cemetery still in use **(3) (11)**
Macedonia	73 - SE	T17S, R12E, Sec 2	Macedonia Baptist Church
Mars Hill	81 - NE	T14S, R12E, Sec 5	Mars Hill Primitive Baptist Church, organized in 1853 as Mars Hill Church of Christ; approximately 330 marked and numerous unmarked graves; first known interment: Eliza Jane ***Allred*** (d. 1860); ***Allred, Bishop, Buttram, Cain, Carpenter, Chandler, Finnell, Hamrick, Hicks, Kerr, Laminack, Lester, Long, Nelson, Patty, Pruitt, Roberts, Shealy, Surrett, Tanner*** and ***Williams*** are common to this cemetery still in use **(3) (4) (12) (13)**
McDonalds	7 - NW	T13S, R10E, Sec 33	see Dunns
Mount Olive	89 - NE	T15S, R11E, Sec 24	former site of the Baptist church, discontinued in the 1890's; 115 rock markers indicating graves; 3 marked graves of Eudora C. ***Brooks*** (1859-1898), Elma ***Springer*** (1848-1898) and Josie A. Boman ***Bently*** (b. 1843) **(1) (3)**
Mount Olive	20 - NE	T14S, R11E, Sec 35	Mount Olive Church of God; ***Bryant, Gentry, Ginn, Holcombe, Jennings, Mann, Prater, Thompson*** and ***Williams*** are common to this active cemetery **(13)**
Mount Paran	14 - NE	T14S, R12E, Sec 7	Mount Paran Baptist Church, built in 1893 and destroyed by fire in 1964; rebuilt and reconstituted in 1966; approximately 160 marked and several unmarked graves; first known interment: Beulah Little ***McElroy*** (1893-1899); ***Benefield, Biddy, Bright, Cain, Carpenter, Hallman, Hunt, McElroy, McNeese, McWhorter, Nix, Payne, Robinson, Shierling, Vaughn*** and ***Wright*** are common to this cemetery still in use **(3) (4) (12) (13)**

Cemetery	Locale	Location	Church Affiliation and Remarks
Mountain Creek	6 - NE	T13S, R12E, Sec 20	Mountain Creek Baptist Church; approximately 100 graves; first known interment: John Columbus ***Barnet*** (1857-1886); ***Anderson, Benefield, Cain, Crawford, Davidson, Folsom, Lumerson, Parker, Porter, Price, Pruitt, Smith, Spoon, Surrett, Sweat*** and ***Wallace*** are common to this cemetery still in use **(4) (13)**
Mountain Grove	47 - SW	T17S, R10E, Sec 7	Mountain Grove Church
Mountain View	71 - SE	T17S, R12E, Sec 19	Mountain View Baptist Church, established in 1945; ***Alewine, Brown, McDaniel, Parrish, Slaton*** and ***Wise*** are common to this active cemetery **(4) (13)**
Muscadine	90 - NE	T15S, R12E, Sec 9	Muscadine Memorial Gardens; approximately 280 marked and 40 unmarked graves; first known interment: E. L. ***Kilgore*** (1886-1887); ***Albright, Barnett, Bennefield, Brown, Butterworth, Cheatwood, Cheves, Jackson, Jones, Junior, Kilgore, Martin*** and ***Robertson*** are common to this cemetery still in use **(1) (13)**
New Bethel	4 - NE	T13S, R11E, Sec 3	New Bethel Church; ***Bailey, Glass*** and ***Holland*** are known to be found in this active cemetery **(13)**
New Harmony	50 - SW	T16S, R10E, Sec 21	New Harmony Baptist Church, organized in 1870; approximately 650 marked and 390 unmarked graves; first known interment: D. ***Pruett*** (1828-1850); ***Blanton, Boner, Bonner, Boswell, Brimer, Brown, Bryant, Campbell, Chase, Cochran, Cotton, Crane, Estes, Glasgow, Hammond, Harris, Holmes, Holt, Jacks, Johnson, Jones, Laymon, Lumpkin, Maner, Molan, Moore, Nichols, Pruitt, Riddle, Ross, Sprayberry, Swafford, Taylor, Teague, Thompson*** and ***Turner*** are common to this cemetery still in use **(4) (13)**
New Hopewell	41 - SE	T16S, R12E, Sec 16	New Hopewell Missionary Baptist Church, established in 1910; 30 graves; first known interment: Bessie W. ***Camp*** (1895-1971); ***Benefield, Brown, Camp, Craft, Gaines, Lambert, Leak, Ledbetter, Martin, Mize, Moravic, Payne, Pritchard, Tidwell*** and ***Wysner*** are common to this active cemetery **(1) (3) (13)**
Oak Grove	37 - SE	T15S, R11E, Sec 36	Oak Grove Baptist Church, established in 1904; approximately 100 marked and 7 unmarked graves; first known interment: William A. ***Voss*** (1870-1914); ***Banks, Clay, Cook, Cooke, Fincher, Hicks, Houston, Kiker, Leggett, McIntyre, Pesnell, Pollard, Walker*** and ***Warren*** are common to this cemetery still in use **(1) (3) (13)**
Oak Hill	109 - SW	T17S, R10E, Sec 22	Oak Hill Missionary Baptist Church; a new cemetery **(13)**
Oak Level	12 - NE	T13S, R11E, Sec 34	Oak Level United Methodist Church, originally known as Howells Chapel Methodist Church; approximately 180 graves; first known interment: infant ***Baker*** (b. & d. 1881); ***Buttram, Davidson, Ferguson, Gray, Hill, Howell, Lawler, Miller, Moore, Parker, Pitchford*** and ***Rogers*** are common to this cemetery still in use **(4) (13)**
Old Harmony	39 - SE	T16S, R12E, Sec 7	Old Harmony Primitive Baptist Church, organized in 1857; approximately 100 marked and 180 unmarked graves; first known interment: Miles S. ***McCaghren*** (1859-1860); ***Chupp, Edwards, Huey, Lambert, McCaghren, Smith, Warren*** and ***Williamson*** are common to this cemetery still in use **(1) (3)**
Old Hopewell	66 - SE	T16S, R12E, Sec 29	Old Hopewell Baptist Church, organized in 1887; approximately 90 marked and 40 unmarked graves; first known interment: M. E. ***Hilley*** (1850-1903); ***Daniel, Davis, Gore, Hilley, Ivey, Kaylor, McMahan, Smith, Spence, Taylor, Warren, White, Whitman*** and ***Wilson*** are common to this cemetery still in use **(1) (13)**
Old Liberty	32 - SE	T16S, R11E, Sec 18	former site of Old Salem Church; approximately 25 marked and many unmarked graves; first known interment: Mathew ***Pirkle*** (1814-1863); last known interment: Martha Jane ***Thompson*** (1836-1916); ***Amos, Brannon, Campbell, Cockrell, Davis, Penny, Thompson*** and ***York*** are also common to this cemetery **(4) (12) (13)**
Parker	34 - NE	T14S, R11E, Sec 3	24 graves; first known interment: Benjamin ***Parker*** (1850-1868); last known interment: Samuel T. ***Parker*** (1876-1956); ***Steed*** and ***Stephens*** are also found here **(4)**
Payne	3 - NE	T13S, R11E, Sec 4	see Borden
Peepcrack	68 - SE	T17S, R12E, Sec 4	see Pleasant Grove
Pilgrims Rest	83 - NE	T14S, R11E, Sec 21	Pilgrims Rest Baptist Church, established in 1881; an active cemetery **(3) (13)**
Pine Grove	65 - SE	T16S, R11E, Sec 15	Pine Grove Baptist Church, organized in 1848; approx. 350 graves; first known interment: Dr. M. R. ***Bell*** (1825-1892); ***Bell, Bragg, Brown, Campbell, Chaffin, Champion, Chaney, Cook, Davis, Edwards, Gann, Gay, Howle, Hulsey, Johnson, Jones, Leggett, McCormick, McCulley, Morgan, Nunnelley, Owen, Parker, Parris, Pounds, Ralstons, Shelton*** and ***White*** are common to this active cemetery **(4) (13) (14)**
Pinetucky	96 - SW	T17S, R10E, Sec 36	Pinetucky Baptist Church established 1844; approximately 640 marked and numerous unmarked graves; first known interment: Luizer ***Mays*** (1832-1864); ***Allen, Bain, Benefield, Bible, Brown, Camp, Cavender, Dodson, Ford, Goodson, Hand, Hanvey, Hudgins, Lambert, Morrison, Ogle, Perkins, Rollins, Smith, Stephens, Tarver, Vise, Waits, Watson*** and ***Whitley*** are common to this cemetery still in use **(3) (4) (13)**
Pleasant Grove	67 - SE	T16S, R12E, Sec 33	Pleasant Grove Church
Pleasant Grove	68 - SE	T17S, R12E, Sec 4	Pleasant Grove Methodist Church, also known as Peepcrack Church; approximately 125 marked and 40 unmarked graves; first known interment: Rebecca Ann ***Skinner*** (1840-1902); ***Bentley, Brown, Gay, Haney, Henry, Skinner, Smith, Teal*** and ***Whitman*** are common to this cemetery still in use **(1) (3) (13)**
Pleasant Hill	49 - SW	T17S, R10E, Sec 8	Pleasant Hill Baptist Church, organized in 1863; approximately 325 marked and 10 unmarked graves; first known interment: Margaret ***Boyd*** (1853-1855); ***Bell, Boyd, Campbell, Durham, Finley, Grubbs, Hudson, Kilgore, Lester, Moore, Morris, Parnell, Riddle, Roberts, Shockley, Teague, Turner, Vaughn, Vise, White, Williamson, Willingham, Young*** and ***Zaner*** are common to this cemetery still in use **(3) (4) (13)**
Pleasant Hill	63 - SE	T16S, R11E, Sec 36	see Lecta
Ranburne	77 - SE	T17S, R12E, Sec 23	First Baptist Church of Ranburne, established as Lost Creek Baptist Church in 1850; approximately 500 graves; first known interment: Sarah ***Durrett*** (1845-1861); ***Anderson, Baggett, Baughn, Brown, Buchanan, Coley, Cook, Durrett, Farmer, Fowler, Gibbs, Hale, Hanson, Hill, Howle, Kaylor, Kelley, Lindsey, Lowery, Nolan, Pollard, Smith, Snow, White*** and ***Whitley*** are common to this active cemetery **(3) (5) (13)**
Rock Springs	80 - SE	T17S, R11E, Sec 36	Rock Springs Baptist Church, established in 1863; approximately 100 graves; first known interment: William ***McKee*** (1796-1883); ***Beam, Cato, Creel, Daniel, Garrison, Greene, Jones, Mckee, Mitchum, Otwell, Prichard, Redden, Rooker, Stanford*** and ***Young*** are common to this cemetery still in use **(3) (4) (13)**
Rowe	11 - NE	T13S, R12E, Sec 28	Rowe (or Roe) Family Cemetery; several unmarked graves and the graves of Martha Luanna ***Elkins*** (1871-1873), Jesse Columbus ***Elkins*** (1880-1905), Amanda Ludy F. ***Elkins*** (1853-1919) and James Madison ***Elkins*** (1852-1923) **(4) (12)**
Saint Michaels	16 - NE	T14S, R12E, Sec 8	Saint Michaels Lutheran Church; established in 1880 and now dormant; approximately 220 marked and 70 unmarked graves; first known interment: Mary M. ***Alewine*** (1818-1880); the oldest graves are of the ***Laminack*** and ***Vaughn*** families; ***Alewine, Brown, Casey, Coley, Gable, Hart, Hicks, Hulsey, Junior, Kilgore, Long, McElroy, Shealy*** and ***Williamson*** are also found in this cemetery still in use **(3) (4) (12) (13)**
Shady Grove	15 - NE	T14S, R11E, Sec 12	Shady Grove Church; ***Holland*** and ***Porter*** are known to be found here **(13)**
Shoal Creek	10 - NW	T14S, R10E, Sec 26	former site of Shoal Creek Primitive Baptist Church; 6 marked and approximately 40 unmarked graves; first known interment: Benjamin Hezekiah ***Abney*** (1804-1878); last known interment: J. R. ***Roach*** (1836-1924); ***Cheatwood, Coleman, Harris, Murray, Oliver*** and ***Smith*** are also found here **(3) (4) (13)**
State Line	23 - NE	T14S, R12E, Sec 34	State Line Primitive Baptist Church, organized in the 1830's and inactive by the 1950's; first known interment: Irene Elmina ***Dryden*** (1815-1856); ***Albright, Bentley, Bowling, Chandler, Coffey, Dryden, Jordan*** and ***Shealy*** are found in this active cemetery **(3) (13)**
Steed	9 - NE	T13S, R11E, Sec 32	also spelled Stead Cemetery; approximately 40 marked and 50 unmarked graves; first known interment: Frederick ***Steed*** (1777-1844); ***Parker*** and ***Stephens*** are also common to this cemetery still in use **(3) (10)**
Union Hill	70 - SE	T17S, R12E, Sec 16	Union Hill Missionary Baptist Church, established in 1891 as Union Hill Baptist Church of Christ; approximately 400 graves; first known interment: William C. ***Weir*** (1870-1886); ***Akins***, ***Batchelor, Baughn, Bradley, Breed, Holdbrooks, Fowler, Kitchens, Lindsey, Otwell*** and ***Smith*** are common to this active cemetery **(3) (13) (14)**
Upper Cane Creek	33 - NE	T15S, R11E, Sec 10	Upper Cane Creek Southern Congregational Methodist Church; also known as Harmony Hill Cemetery; approximately 750 marked and 360 unmarked graves; first known interment: Florence A. ***Shipp*** (1865-1868); ***Abney, Austin, Barker, Bennett, Brooks, Cheatwood, Connell, Dunn, Edwards, Furgerson, Harper, Hogan, Holcombe, Holley, Hughes, Jenkins, Johnson, Junior, Kerr, Owens, Parker, Perry, Price, Ray, Roach, Smith, Thompson, Trantham*** and ***Williams*** are common to this cemetery still in use **(1) (3) (13)**
Verdin Chapel	61 - SE	T16S, R11E, Sec 34	Verdin Chapel Baptist Church, constituted in 1945; approximately 80 marked and 50 unmarked graves; first known interment: Annis ***Norred*** (1870-1874); ***Baughn, Hand, Hiett, Jones, Lee, Lott, McDaniel, Watson, White, Williamson*** and ***Woodward*** are also common to this cemetery still in use **(3) (4) (12) (13)**

Cemetery	Locale	Location	Church Affiliation and Remarks
Vise Grove	58 - SW	T17S, R10E, Sec 25	also spelled Vice or Veis; Vise Grove Baptist Church, begun in 1960 at the site of Vise Cemetery; 6 marked and several unmarked graves; first known interment: S.I. ***Vise*** (1882-1883); last known interment: Hosea ***Vice*** (1837-1919) **(3) (4)**
Walker	91 - SE	T16S, R12E, Sec 7	adjacent to Old Harmony Primitive Baptist Church; 4 marked and 4 unmarked graves; T. B. ***Walker***, A. D. ? (d. 1863), David ***Walker*** (1811-1891) and Isabella ***Walker*** (1818-1907) **(1)**
Williams	101 - NE	T12S, R11E, Sec 36	also known as Cherry Grove Cemetery
Wise Chapel	64 - SE	T17S, R11E, Sec 1	Wise Chapel United Methodist Church, established in 1853; approximately 175 graves; first known interment: Ivey Lee ***Henas*** (1794-1875); ***Daniel, Evans, Fordham, Huckaba, Hooper, Kent, LeSueur, Lott, McElroy, Smith, Teague, White, Wise, Woodard*** and ***Yarbrough*** are common to this cemetery still in use **(3) (4) (13)**

Cemeteries of Unknown Name

Cemetery	Locale	Location	Church Affiliation and Remarks
Unknown	18 - NE	T14S, R12E, Sec 29	
Unknown	76 - SE	T17S, R12E, Sec 23	
Unknown	82 - NE	T14S, R12E, Sec 6	
Unknown	102 - SW	T17S, R10E, Sec 32	

Cemeteries of Uncertain Location

Cemetery	Locale	Location	Church Affiliation and Remarks
Albright	not plotted	T15S, R12E, Sec 9	possibly destroyed **(1)**
Amarine-Walker	not plotted	near the old Thrasher Bridge on the Tallapoosa River SE of Pine Grove Church	also called The Y Cemetery; 7 marked and numerous unmarked or unreadable stones; first known interment: Mary A. ***Amarine*** (1815-1879); last known interment: Ruth Ann ***White*** (1830-1910); ***Tomlin, Walker*** and ***Yother*** are also found here **(12) (13)**
Arbacoochee	not plotted	Arbacoochee	the graves of Mary E. ***Creamer*** (1887-1888) and William Rowley ***Creamer*** (1858-1904) **(13)**
Barker	not plotted	unknown	a new cemetery for the family of James Kenneth ***Barker*** **(13)**
Barker	85 - SE	T15S, R11E, Sec 32	5 marked and 6 unmarked graves; first known interment: Frances V. ***Barker*** (1822-1871); last known interment: Elizabeth ***Barker*** (1844-1924) **(1)**
Barnett	not plotted	Muscadine	the graves of John ***Barnett*** (1794-1847), Mary Jane Steele ***Barnett*** (1790-1872), William ***Sizemore*** (1796-1855) and Martha Grizzle Dixon ***Steele*** (1750-1848) are known to be found here **(13)**
Bells	not plotted	off Co. Rd. 13, Heflin	approximately 20 graves; first known interment: Arazona Levena ***Bell*** (1856-1858); last known interment: Louis Eli ***Kiel*** (1876-1957); ***Adarian, Barker, Hunnicutt, Levin, Sikes*** and ***Wallace*** are also found here **(13)**
Bengal	86 - SE	T15S, R12E, Sec 29	former site of Old Bengal Church; 13 marked graves; first known interment: Emma ***Marrow*** (b. & d. 1891); last known interment: Parthena Eleanor ***Marrow*** (1871-1949); ***Nix, Ray*** and ***Terrell*** are also found here **(1) (3) (13)**
Bowman	not plotted	Co. Rd. 232 off Co. Rd. 80	20 graves; the only stone marked with a date is that of Rev. J.M. ***Bowman*** (1848-1907); ***Barnes*** is also found here **(9)**
Brock	87 - SW	T16S, R10E, Sec 24	6 marked and 8 unmarked graves; first known interment: William ***Brock*** (1826-1851); last known interment: John ***Brock***, Sr. (1800-1877) **(1)**
Buttram	not plotted	Oak Level	32 marked and numerous unmarked graves; first known interment: Thomas J. ***Buttram*** (1854-1857); ***McWhorter*** and ***Waits*** are common to this cemetery still in use **(4) (12)**
Cooper	not plotted	County Road 441, Fruithurst	a new cemetery **(13)**
Corinth Minority	88 - SE	T17S, R12E, Sec 1	Corinth Minority Church was also known as Corinth Slab-Off Church; this church split from Corinth Primitive Baptist and was call Minority to distinguish it from the larger congregation; Pat ***Robinson*** (1912-1914) is the only known interment **(1)**
Denman	93 - SE	T16S, R11E, Sec 15	the graves of J. R. ***Denman*** (1819-1871), Mary Ann ***Denman*** (1821-1885), Lucinda Denman ***McDaniel*** (1838-1884), James Wallace ***Brannon*** (1804-1887) and Mrs. Dempsey ***Brannon*** (1810-1895) as well as several unmarked graves **(4) (13)**
Edwards	not plotted	County Road 159 off US 431 South	the graves of Ellen Jane ***Edwards*** (1880-1882), Arthur W. ***Edwards*** (1884-1885), Willie ***Edwards*** (b. & d. 1888) and Nancy Arminda Howie ***Edwards*** (1860-1898) **(12) (13)**
Evergreen	not plotted	Fruithurst	
Ferguson	not plotted	unknown	named for a church once found at the site; 12 graves; first known interment: John David ***Ferguson*** (1848-1912); last known interment: Rosemary Austin ***Hill*** (1955-1996); ***Parker*** and ***Pate*** are also found here **(8) (13)**
Freedom	not plotted	Ranburne	Freedom Baptist Church; an active cemetery **(13)**
Fruithurst	not plotted	Fruithurst	Fruithurst City Cemetery; an active cemetery **(13)**
Haywood - Oswalt	103 - SW	T17S, R9E, Sec 2	many unmarked graves and the graves of Luler ***Oswalt*** (1897-1898), Lola Estelle ***Haywood*** (d. 1898), William V. ***Haywood*** (b. & d. 1904) **(12) (13)**
Heflin Memorial	not plotted	Heflin	Heflin Memorial Garden; a contemporary cemetery
Hollywood	not plotted	Fruithurst	
Lost Creek	not plotted	unknown	Lost Creek Baptist Church; first known interment: William C. ***Wright*** (1855-1915); last known interment: Lida ***Beck*** (d. 1963); ***Nolen, Richardson*** and ***Snow*** are also known to be found here **(13)**
Mount Carmel	2 - SE	T17S, R12E, Sec 36	Mount Carmel Methodist Episcopal Church South, formed in 1855 and disbanded after the Civil War; later known as Slate Hill Church; 7 marked and 40 or more unmarked graves; first known interment: Galen ***Johnson*** (1795- 1858); last known interment: Hamilton ***Inman*** (1844-1904) **(3) (4)**
Norman	95 - SE	T15S, R12E, Sec 27	6 marked and 1 unmarked graves; first known interment: Jane ***Norman*** (1805-1834); last known interment: Jane C. ***Norman*** (1828-1911) **(4)**
Old Lebanon	not plotted	T15S, R12E, Sec 33	lost to land formerly cultivated and later planted in pines; ***Pounds*** is said to be common to this cemetery **(1) (3)**
Old Greens Chapel	not plotted	T17S, R9E, Sec 10	approximately 30 marked and 15 unmarked graves; first known interment: infant ***Green*** (b. & d. 1860); last known interment: Maggie Morrison ***Green*** (1888-1966); ***Kent*** and ***LaRew*** are also found here **(15)**
Old Skinner	not plotted	T16S, R12E, Sec 16	20 to 30 graves **(1)**
Otwell	not plotted	Arbacoochee	James Clayton ***Otwell*** (1788-1862), Mary Teague ***Otwell*** (1802-1860) and Isabelle Josephine Elizabeth ***Pitts*** (1839-1876) are said to be found here **(13)**
Piney Woods	97 - NE	T14S, R11E, Sec 12	the graves of infant ***Robinson*** (b. & d. 1909), M. T. ***Smith*** (1859-1911), infant ***Roberts*** (1910-1912); Fannie ***Barnwell*** (1884-1918) and Maud ***Morris*** (1882-1918); new interments in 1988 and 2004 **(4) (13)**
Pounds	not plotted	near Plainview	in use in the 1850's; the cemetery has been lost to cultivation **(3)**
Ranburne	not plotted	unknown	Ranburne Methodist Cemetery, an active cemetery **(13)**

Cemeteries of Uncertain Location (Continued)

Cemetery	Locale	Location	Church Affiliation and Remarks
Roberts-Laminack	not plotted	Muscadine	7 graves; first known interment: Jacob ***Van Sant*** (1798-1885); last known interment: Raymond Lee ***Laminack*** (1935-1999); ***Roberts*** is also found here **(13)**
Ross	98 - SW	T17S, R10E, Sec 4	the graves of Frederick ***Ross*** (1800-1867), Nancy Scurry ***Ross*** (1809-1889), Mary Eugenia ***Ross*** (1839-1842), Andrew B. ***Ross*** (1841-1860) and Emma A. ***Ross*** (1851-1866) **(4) (12)**
Slate Hill	2 - SE	T17S, R12E, Sec 36	see Mount Carmel
Upchurch	not plotted	old Upchurch home, 1 mi. from Mt. Paran Bapt. Church	known burials include James S. ***Upchurch*** (1826-1905) and Sarah M. ***Upchurch*** (1829-1904) and stillborn twin grandsons **(3)**
Watkins	not plotted	T15S, R11E, Sec 10	15 to 20 fallen stones and sunken graves **(1)**

Sources

1. Daniell, Anne C., (ed.). 21 Cemeteries in Cleburne County. Anniston, Alabama: The Annie Calhoun Book Shop, Anniston-Calhoun County Public Library, 1991.
2. The Heritage of Randolph County, Alabama, Vol. 56. Clanton, Alabama: Heritage Publishing Consultants, Inc., 1998.
3. The Heritage of Cleburne County, Alabama, Vol. 15. Clanton, Alabama: Heritage Publishing Consultants, Inc., 1998.
4. Daniell, Anne C., (ed.). 42 Cemeteries in Cleburne County, Alabama. Anniston, Alabama: The Annie Calhoun Book Shop, Anniston-Calhoun Public Library, 1990.
5. Personal correspondence with Chance Brown.
6. Personal correspondence with Elisabeth Green Streeter of Madison, Alabama.
7. Deep South Genealogy Quarterly. Vol. 19, No. 2. Mobile, Alabama: Mobile Genealogical Society, May, 1982.
8. Deep South Genealogy Quarterly. Vol. 17, No. 3. Mobile, Alabama: Mobile Genealogical Society, August, 1980.
9. Bowman Cemetery. 22 May 2001. <http://www.interment.net/data/us/al/cleburne/bowman.htm>.
10. USGenWeb Archives. Cleburne County, Alabama. 1 November 2001. <ftp://ftp.rootsweb.com/pub/usgenweb/al/cleburne/cemetery/>
11. AlGenWeb Archives. *Cleburne County, Alabama.* 29 May 2006. <http://ftp.rootsweb.com/pub/usgenweb/al/cleburne/cemeteries/>
12. AlGenWeb Archives. *Cleburne County, Alabama.* 7 May 2007. <http://ftp.rootsweb.com/pub/usgenweb/al/cleburne/cemeteries/>
13. *Cleburne County Cemeteries*. 11 February 2016. <http://www.findagrave.com>.
14. Tracking Your Roots: Cleburne County 19 October 2009 http://trackingyourroots.com/data/cleburnecems.htm
15. USGenWeb Archives. Cleburne County, Alabama. 1 March 2013. <http://files.usgwarchives.net/al/cleburne/cemeteries>

* Grateful appreciation to Elisabeth Green Streeter of Madison, Alabama for her compilation of sources 1-4.

Numerical List of Cemeteries

1. Cherry Grove
2. Slate Hill
2. Mount Carmel
3. Borden
3. Payne
4. New Bethel
5. Antioch
6. Mountain Creek
7. Dunns
7. McDonalds
8. Grimes
9. Steed
10. Shoal Creek
11. Rowe
12. Howells Chapel
12. Oak Level
13. Camp Creek
14. Mount Paran
15. Shady Grove
16. Saint Michaels
17. Bethel
18. Unknown
19. Beulah
20. Mount Olive
21. Campground
22. Hooper
23. State Line
24. Cole
25. Edwardsville
26. Edwardsville
27. Lower Cane Creek
28. Heflin
29. Black
29. Forest Hills
30. Evans Chapel
31. Happy Hill
32. Old Liberty
33. Harmony Hill
33. Upper Cane Creek
34. Parker
35. Harmony Grove
35. Harmony Hill
36. Crossroads
36. Bethsadia Number 2
37. Oak Grove
38. Ai
39. Old Harmony
40. Antioch
41. New Hopewell
42. Friendship
43. Concord
44. Abel
44. Bethsadia Number 1
45. Liberty Hill
46. Bethlehem
47. Mountain Grove
48. Chulafinnee
49. Pleasant Hill
50. New Harmony
51. Evans
52. Cedar Creek
53. Dothard
54. Greens Graveyard
55. Greens Chapel
56. Beasons Grove
57. Howle
58. Vise Grove
59. Hepsabah
60. Hurricane
61. Verdin Chapel
62. Fordham
63. Lecta
63. Pleasant Hill
64. Wise Chapel
65. Pine Grove
66. Old Hopewell
67. Pleasant Grove
68. Peepcrack
68. Pleasant Grove
69. Crumleys Chapel
70. Union Hill
71. Mountain View
72. Macedonia
73. Macedonia
74. Cleburne
75. Corinth
76. Unknown
77. Ranburne
78. Heaven Bound
79. Blakes Graveyard
80. Rock Springs
81. Mars Hill
82. Unknown
83. Pilgrim's Rest
84. Lebanon
85. Barker
86. Bengal
87. Brock
88. Corinth Minority
89. Mt. Olive
90. Muscadine
91. Walker
92. Barker-Howle
93. Denman
94. Ligon
95. Norman
96. Pinetucky
97. Piney Woods
98. Ross
99. Lighthouse
100. Howell
101. Williams
101. Cherry Grove
102. Unknown
103. Haywood-Oswalt
104. Hendon
105. Chulafinnee
106. Borden Springs
107. Edwardsville
108. Living Word
109. Oak Hill

COFFEE COUNTY

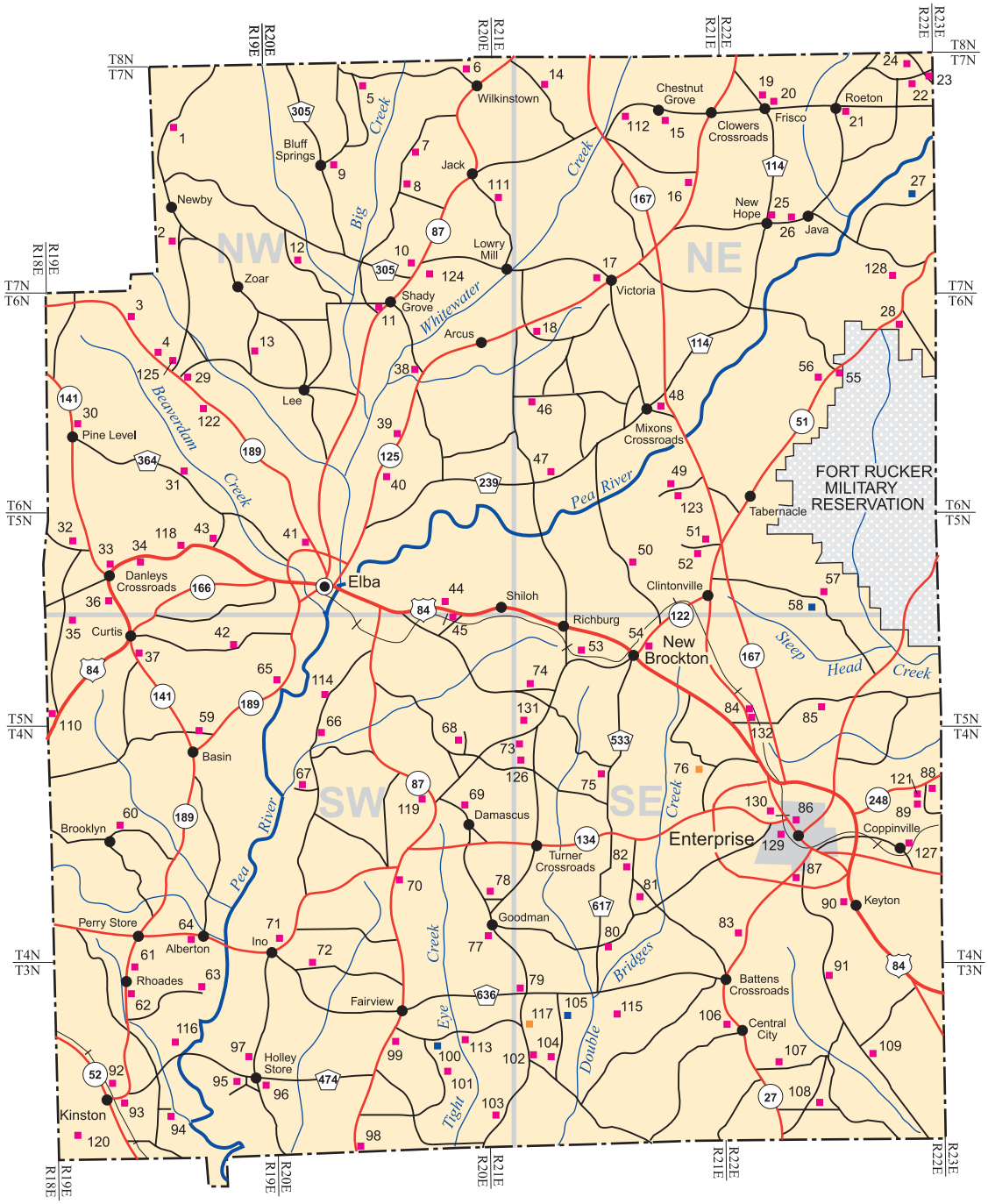

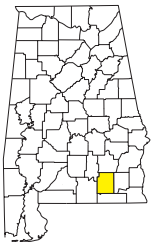

Legend

- 16 Cemetery of known name and location
- 76 Cemetery of unknown name
- 58 Cemetery of uncertain location
- County seat
- City, town or village

Produced by the Dept. of Geography
College of Arts and Sciences
The University of Alabama

Cemetery	Locale	Location	Church Affiliation and Remarks
Adams	120 - SW	T3N, R19E, Sec 30	the grave of David Fanning ***Adams***, Sr. (1785-1860) along with 26 unmarked graves **(19) (20) (21)**
Alberson	121 - SE	T4N, R22E, Sec 12	Old Alberson Cemetery; 7 members of the ***Alberson*** family are known to be found here; first known interment: Thomas ? (1865-1872); last known interment: Norman ***Alberson*** (b. & d. 1917); **(16) (21)**
Alberton	64 - SW	T4N, R19E, Sec 34	Alberton Assembly of God, formerly Alberton Methodist Church; approximately 350 graves; interments date from the 1890's; ***Adams, Allen, Ballard, Bess, Boles, Burk, Clark, Cogburn, Cole, Davis, Dawson, Donaldson, Fuller, Harrison, Hudson, Jackson, Jones, McWaters, Moody, Page, Perry, Pierce, Simpler, Stephens, Stringfellow, Swan, Taylor, Ward*** and ***Wise*** are common to this active cemetery **(1) (5) (6) (21)**
Antioch	1 - NW	T7N, R19E, Sec 10	Antioch Primitive Baptist Church; approximately 450 graves; first known interment: Saura Ann ***Frazier*** (1843-1871); ***Armstrong, Boothe, Bryan, Burke, Carnley, Catrett, Dawkins, Dean, Frazier, Hall, Harrelson, Hodge, Holmes, Hudson, King, Langley, Leddon, Leonard, Leverette, Mack, McCartha, Nelson, Pope, Prescott, Sutley, Walden, Wicker, Williams*** and ***Wooten*** are common to this active cemetery **(6) (21)**
Arcus	18 - NE	T6N, R21E, Sec 8	see Rosin Ridge
Asbury	79 - SE	T3N, R21E, Sec 6	Asbury United Methodist Church, established in 1833 and rebuilt at the present location after being destroy by a storm in 1916; approximately 325 graves; first known interment: John E. ***Barberree*** (1848-1906); ***Anderson, Avrett, Banks, Bradley, Brewer, Buxton, Davis, Fleming, Grimes, Harrison, Hendricks, Hendrix, Jones, Lewis, Lolly, McInnis, Salter, Sasser*** and ***Wooten*** are common to this cemetery still in use **(13) (16) (21)**
Beaverdam	4 - NW	T7N, R19E, Sec 10	Beaverdam Primitive Baptist Church, organized in 1846, also known as Oasis Outreach Church; approximately 150 graves; first known interment: Singleton ***Davis*** (1840-1864); ***Andrews, Armstrong, Beall, Bowers, Bryan, Davis, Ham, Harrelson*** and ***Marler*** are common to this cemetery still in use **(1) (6) (13) (21)**
Bethany	34 - NW	T5N, R19E, Sec 9	Bethany Primitive Baptist Church, constituted in 1828, an active cemetery **(13)**
Bethany	75 - SE	T4N, R21E, Sec 10	Bethany Baptist Church, established around 1890; over 1,200 graves; ***Adkinson, Barnes, Danford, Driggers, Forehand, Harbuck, Harrison, Helms, Henderson, Herring, Herrington, Kelley, Knight, Lamb, Lindsey, Pilcher, Pirkle, Purvis, Stuckey, Thomas, Warr*** and ***Watson*** are common to this cemetery **(6) (13) (21)**
Bethlehem	35 - SW	T5N, R19E, Sec 18	Bethlehem Baptist Church; approximately 200 graves; first known interment: John ***Purvis*** (1880-1952); ***Brooks, Caldwell, Coon, Jones, Rogers, Tillis*** and ***Tyson*** are common to this active cemetery **(16)**
Bethlehem	67 - SW	T4N, R20E, Sec 7	Bethlehem Primitive Baptist Church, established in 1849; also known as Possom Trot Cemetery or Mount Pleasant; approximately 420 graves; first known interment: James Elijah ***Jones*** (1820-1878); ***Bedsole, Davis, Donaldson, Farris, Hataway, Tucker*** and ***Wise*** are common to this cemetery still in use **(13) (18) (21)**
Bethlehem	17 - NE	T7N, R21E, Sec 34	see Victoria
Bluff Springs	9 - NW	T7N, R20E, Sec 20	Bluff Springs Baptist Church; approximately 150 graves; first known interment: George G. ***Dyess*** (1808-1872); ***Allen, Archer, Bryan, Crocker, Dyess, Grant, Hurd, Hutto, Johnson, Kelley, Lewis, Martin, Meadows, Sipper, Skeen, Smart, Smith, Thames*** and ***Whitehurst*** are common to this active cemetery **(6) (21)**
Brannen	122 - NW	T6N, R19E, Sec 23	Ham United Methodist Church; the graves of Noah ***Brannen*** (d. 1854), Pricilla ***Brannen*** (d. 1856), Sampson ***Brannen*** (d. 1855), and Synthia Brannen ***Hudson*** (1839-1868) **(21)**
Brooklyn	60 - SW	T4N, R19E, Sec 17	Brooklyn Congregational Methodist Church; approximately 225 graves; first known interment: Jack ***Westbrook*** (1847-1903); ***Adams, Andress, Barnes, Bass, Bradley, Collier, Cotter, Deal, Duffell, Harrelson, Johnson, Jones, Leonard, Paul, Redmon*** and ***Sausser*** are common to this cemetery still in use **(6) (12) (21)**
Calvary	84 - SE	T5N, R22E, Sec 30	Calvary Baptist Church; approximately 400 graves; first known interment: Elizabeth ***Arwood*** (1834-1859); ***Berry, Brooks, Byrd, Cox, Dozier, Gunter, Helms, Hughes, Hundley, James, King, Martin, Mills, Mitchell, Owens, Powell, Snell, Walker, Walls*** and ***Windham*** are common to this active cemetery **(6) (21)**
Chestnut Grove	15 - NE	T7N, R21E, Sec 11	Chestnut Grove Methodist Church established in 1883; approximately 375 graves; first known interment: Mary ***Dismukes*** (1888-1889); ***Allen, Ashberry, Bell, Bragg, Brooks, Carroll, Chapman, Clower, Crenshaw, Dyess, Green, Griswold, Hattaway, Helms, Houston, Johnson, Johnston, McDurmont, McLendon, Rogers, Smith, Stewart, Tillman, Wilkins*** and ***Ziglar*** are common to this active cemetery **(6) (21)**
Clay Hill	5 - NW	T7N, R20E, Sec 4	Clay Hill Baptist Church, established in 1898; approximately 30 graves; first known interment: Josie ***Folmar*** (1866-1905); ***Adair, Cooks, Hampton*** and ***Youngblood*** are common to this cemetery still in use **(16) (21)**
Cole	123 - NE	T5N, R21E, Sec 1	the graves of Elizabeth Horn ***Cole*** (1784-1860), Lorenzo Jackson ***Cole*** (1816-1873), Thomas Delorum ***Cole*** (1790-1865), and Esther ***Parker*** (1790-?) **(3) (13) (21)**
Consolation	107 - SE	T3N, R22E, Sec 17	former site of Consolation Primitive Baptist Church, established in 1886 but gone by the mid 1920's; approximately 45 graves; first known interment: A. W. ***Hanks*** (1856-1866); ***Anderson, Ballard, Calhoun, Cawley, Fountain, Jordan, Revel*** and ***Sims*** are common to this cemetery still in use **(13) (16) (21)**
Cool Springs	109 - SE	T3N, R22E, Sec 14	Cool Springs Baptist Church; approximately 225 graves; first known interment: Mollie ***Brunson*** (b. & d. 1890); ***Anderson, Bradley, Brown, Brunson, Condrey, Cooper, Crutchfield, Eldridge, Gilmore, Godwin, Green, Martin, Mauldin, Nelson, Senn, Thomas*** and ***Wilson*** are common to this active cemetery **(6) (21)**
Cooper	124 - NW	T6N, R20E, Sec 2	an active cemetery **(21)**
Corinth	115 - SE	T3N, R21E, Sec 10	former site of Corinth Church on the Howell Farm; also known as Howell Farm Cemetery or McIntosh Cemetery; 13 marked and several unmarked graves; first known interment: John ***Norwood*** (1818-1862); last known interment: Susan Motley ***McIntosh*** (1854-1939); ***Heath, Holt, Isler, Lolley*** and ***Stinson*** are also found here **(7) (10) (11)**
Damascus	69 - SW	T4N, R20E, Sec 13	Damascus Baptist Church; approximately 525 graves; first known interment: Albert H. ***Moody*** (1886-1889) ***Allred, Bass, Blair, Bonner, Bowers, Bryant, Carroll, Cody, Danford, Donaldson, Dye, Farris, Golden, Knight, Mock, Roberts, Rowe, Thomas*** and ***Windham*** are common to this active cemetery **(6) (21)**
Danley Crossroads	33 - NW	T5N, R19E, Sec 8	Danley Crossroads Church; approximately 500 graves; first known interment: John H. ***Clark*** (1832-1862) ***Adkisson, Anderson, Black, Boutwell, Cauley, Clark, Coon, Cowen, Dannelly, Davis, Donaldson, Dorough, Ennis, Foley, Graham, Grant, Griffin, Grimes, Harris, Jackson, Johnson, King, Lindsey, McCart, Prescott, Ray, Reeves, Sims, Smith*** and ***Taylor*** are common to this cemetery still in use**(6) (9) (21)**
Driskell	3 - NW	T6N, R19E, Sec 4	5 graves; P. ***Driskell*** (1827-1890), infant ***Mack*** (b. & d. 1883), John W. ***Mack*** (b. & d. 1889), Mary Ann ***Brannen*** (d. 1888) and Harris ***Brannen*** (1824-1905) **(10)**
Elba City	41 - NW	T5N, R20E, Sec 6	see Evergreen
Enterprise	86 - SE	T4N, R22E, Sec 16	over 2,200 graves; ***Adams, Adcock, Brabham, Bush, Byrd, Carmichael, Clements, Edwards, Ellis, Fleming, Gilmore, Goff, Grimsley, Heath, Hildreth, Hilliard, Kelsoe, Martin, Meredith, Moates, Paschal, Pierson, Pridgen, Skinner, Walden, Watson*** and ***Whigham*** are common to this active cemetery **(6) (21)**
Evergreen	41 - NW	T5N, R20E, Sec 6	former site of Evergreen Church; also known as Elba City Cemetery; over 3,500 graves; first known interment: James ***Ham*** (1811-1848) ***Adams, Beard, Blue, Bouyer, Boyd, Cox, Crosby, Devane, Ham, Hammond, Harper, Kimmey, Larkings, Lee, Morrow, Perdue, Prescott, Rainer, Rowe, Rowell, Spurlin, Stoudenmier, Talbot, Vaughan, Vaugh, Wicker*** and ***Windham*** are common to this cemetery still in use**(6) (8) (21)**
Fairview	99 - SW	T3N, R20E, Sec 16	Fairview Baptist Church; approximately 500 graves; first known interment: infant ***Carter*** (1807-1808); ***Adams, Barbaree, Baxley, Bowdoin, Carter, Creech, Driggers, Frederick, Haney, Harrison, Henderson, Kennington, Nelson, Parker, Parnell, Phillips, Powell, Preachers, Reeves, Renfroe, Spears, Spicer, Thames, Weatherford, Weeks, Wilks, Wise*** and ***Wyatt*** are common to this active cemetery **(6) (16) (21)**
Friendship	53 - SE	T5N, R21E, Sec 21	also known as Richburg Cemetery; Friendship Methodist Church, established around 1883 but destroyed by a tornado in 1967; first known interment: Dr. Joseph M. ***Harper*** (1799-1850); ***Adkinson, Allen, Arwood, Barefoot, Cody, Crowley, DeVaughan, Dowling, Driggers, Fleming, Harper, Marler, Mixon, Mixson, Nicholson, Smith, Spurlin, Thomas*** and ***Wright*** are common to this active cemetery **(4) (13) (21)**
Friendship	97 - SW	T3N, R19E, Sec 13	Friendship Baptist Church; approximately 220 graves; first known interment: Charles ***Holloway*** (1809-1862); ***Blair, Davis, Holley, Kilcrease, Rhodes, Wilks*** and ***Yancy*** are common to this active cemetery **(5) (6) (21)**
Frisco	19 - NE	T7N, R22E, Sec 8	see Stricklin
Goodman	77 - SW	T4N, R21E, Sec 31	Goodman Baptist Church, constituted in 1915; approximately 350 graves; first known interment: Leach ***Allen*** (1903-1904); ***Adkison, Allen, Bradley, Carroll, Davis, Hickman, Johnson, Jones, Lee, McCall, McWaters, Poston, Roberts, Ross, Salter, Sellers*** and ***Smith*** are common to this active cemetery **(13) (16) (21)**

Cemetery	Locale	Location	Church Affiliation and Remarks
Goodman	78 - SW	T4N, R21E, Sec 30	Goodman Independent Church; approximately 50 graves; interments begin in 1978; ***Adkinson, Anderson, Bowden, Bradley, DeLoach, Flowers, Gibson, Goodson, Hudson, Johnson, Mock, Parker, Poston*** and ***Purvis*** are common to this active cemetery **(21)**
Greater Bethel	24 - NE	T7N, R22E, Sec 1	Greater Bethel Church
Grimes-Holland	42 - SW	T5N, R19E, Sec 23	see Holland
Ham	122 - NW	T6N, R19E, Sec 23	see Brannen
Haney	101 - SW	T3N, R20E, Sec 14	also known as Haynes Cemetery; first known interment: Sarah A. Randell ***Phillips*** (1838-1875); last known interment: Dorthy ***Phillips*** (b. & d. 1933); ***Powell*** and ***Simmons*** are also found here **(3) (16) (21)**
Hardshell	52 - NE	T5N, R21E, Sec 12	approximately 160 graves; first known interment: P.W. ***White*** (1843-1922); ***Baldwin, Byrd, Clark, Cole, Engram, Faulk, Flowers, Foster, Harris, Hurt, McGowan, McNeal, Pruitt, Russell, Smith, Turner*** and ***White*** are common to this active cemetery **(16) (21)**
Harrison	94 - SW	T3N, R19E, Sec 21	Harrison Church, now inactive and in disrepair; approximately 250 marked and 25 unmarked graves; first known interment: William ***Harrison*** (d. 1858); Mr. Harrison is featured in "13 Alabama Ghosts and Jeffrey" by Kathryn Tucker Windham; ***Bedsole, Brannon, Brooks, Clark, Creech, Fleming, Hall, Harrison, Johnson, Jones, Lee, Martin, Mock, Russell, Sansom, Ward, Weeks*** and ***White*** are also found here **(5) (6) (10) (21)**
Haw Hill	16 - NE	T7N, R21E, Sec 24	Haw Hill Assembly of God Church; also spelled Hawhill; approximately 225 graves; first known interment: John Edward ***Sorrells*** (1871-1946); ***Arnette, Brooks, Burch, Carter, Davis, Eldridge, Evans, Flowers, Griswold, Johnson, Killingsworth, Lee, Senn, Wambles*** and ***Wood*** are common to this cemetery still in use **(16) (21)**
Haynes	101 - SW	T3N, R20E, Sec 14	see Haney
Hebron	6 - NW	T7N, R20E, Sec 1	Hebron Baptist Church; approximately 400 graves; first known interment: infant ***Peacock*** (b. & d. 1865); ***Allen, Barr, Bessent, Boutwell, Bradley, Bundy, Carroll, Clark, Crocker, Flowers, Grimes, Helms, Lambert, Lassiter, Lee, Legg, Lowery, Mehaffey, Stanton*** and ***Tillery*** are common to this cemetery **(6) (16) (21)**
Hillcrest Gardens	44 - NW	T5N, R20E, Sec 14	approximately 200 graves; first known interment: Eva F. ***Blair*** (1930-1935); ***Berry, Bradshaw, Davis, English, Grimes, Holloway, Hudson, Jacobs, Johnson, Marler, McCall, Parker, Pope, Ramsey, Roberts, Seymour, Tucker, Vaughan, Walker, Weed*** and ***Williams*** are common to this active cemetery **(16) (21)**
Holland	42 - SW	T5N, R19E, Sec 23	also called Holland-Grimes or Grimes-Holland Cemetery; approximately 25 graves; first known interment: Thomas Jefferson ***Caldwell*** (1836-1860); last known interment: John F. ***Grimes*** (1863-1927); ***Harrison, Jordan, Lester, Rhodes, Rowe*** and ***Rowell*** are also found here **(11) (21)**
Holley	116 - SW	T3N, R19E, Sec 10	12 graves; first known interment: Charlotte ***Holley*** (1778-1855); last known interment: Nannie ***Holley*** (1878-1881) ***Coon*** is also found in this cemetery **(1) (10) (17) (21)**
Howell Farm	115 - SE	T3N, R21E, Sec 10	see Corinth
Hudson	29 - NW	T6N, R19E, Sec 15	approximately 60 graves; first known interment: Mary Jane McNeight ***Hudson*** (1852-1893); ***Bryan, King, Mack, Marler, McNeight, Mock, Paravicini, Soares*** and ***Spann*** are common to this active cemetery **(18) (21)**
Hutchison-Russell	49 - NE	T6N, R21E, Sec 35	approximately 25 graves, several unmarked; first known interment: Nancy Hutchison ***Russell*** (1820-1857); last known interment: William R. ***Russell*** (1868-1933); ***Hutchison*** is also found here **(1) (21)**
Ino	71 - SW	T4N, R19E, Sec 36	Ino Baptist Church; approximately 125 graves; first known interment: Jerry ***Harrison*** (b. & d. 1935); ***Bowdoin, Carnley, Davis, Fuller, Holley, Powell, Rodgers*** and ***Wise*** are common to this cemetery still in use **(16) (21)**
Ino	72 - SW	T4N, R20E, Sec 31	Ino Assembly of God; approximately 35 graves; interments date from the 1970's; ***Adkinson, Beckworth, Capps, Danford, Grant, Lashley, Mauldin*** and ***Wambles*** are common to this active cemetery **(16) (21)**
Jack	111 - NW	T7N, R21E, Sec 19	Jack Assembly of God; approximately 50 graves; first known interment: infant ***Jinright*** (b. & d. 1947); ***Carnley, Eddins, Flowers, Grimes, Hensley, Wambles*** and ***Whittington*** are common to this active cemetery **(16) (21)**
Johns Chapel	87 - SE	T4N, R22E, Sec 21	Johns Chapel A. M. E. Church, also called Methodist Side; approximately 600 graves; ***Baldwin, Bell, Clark, Cole, Diggs, Donald, Edwards, Flowers, Frazier, Gibson, Jackson, Johnson, Jones, Robinson, Scott, Shipman, Simmons, Upshaw, Warren*** and ***Williams*** are common to this active cemetery **(16) (21)**
Kelley	74 - SE	T5N, R21E, Sec 29	***Kelley, Kelly, Paige*** and ***Williams*** are found in this small family cemetery dating from the 1960's **(16)**
Keyton	90 - SE	T4N, R22E, Sec 34	approximately 60 graves; first known interment: James J. ***Morgan*** (1822-1898); ***Carr, Counts, Ellis, Grimes, Key, Meadows, Morgan, Mynard, Sims*** and ***Thomas*** are common to this cemetery still in use **(16) (21)**
Kinston	92 - SW	T3N, R19E, Sec 20	maintained by the City of Kinston; approximately 425 graves; first known interment: Quince ***Rhoades*** (ca. 1879-1903); ***Adams, Anderson, Best, Branch, Chandler, Coon, Daugherty, Donaldson, Fleming, Foster, Free, Goodin, Gray, Harrison, Hataway, Hickman, Jackson, Kendrick, Marino, Parrish, Powell, Rhodes, Richardson, Russell, Stephens, Ward*** and ***Weeks*** are common to this active cemetery **(1) (5) (6) (21)**
Kyles	98 - SW	T3N, R20E, Sec 28	also known as Mount Olive Cemetery; 12 graves; first known interment: S. F. ***McGriff*** (d. 1901); ***Baldwin, Berry, Johnson, Kyles, Mincy, Phillips, Stephenson*** and ***Terry*** are found in this active cemetery **(16) (21)**
Liberty	32 - NW	T5N, R19E, Sec 6	approximately 60 graves; first known interment: Fletcher ***Boland*** (1906-1907); ***Beck, Boland, Ellenburg, Hudson, Mack, Mayberry, Mays*** and ***Smith*** are common to this cemetery still in use **(1) (6) (21)**
Liberty	119 - SW	T4N, R20E, Sec 10	Liberty Church of Christ; an active cemetery established in 2005 **(16) (21)**
Little Elam	102 - SE	T3N, R21E, Sec 18	Little Elam Baptist Church; first known interment: Charles ***Moore*** (1849-1912); ***Booker, Grase, Harrison, Hicks, Hooks, Hornsby, Kelly, Lane*** and ***Smith*** are common to this active black cemetery **(16) (21)**
Macedonia	96 - SW	T3N, R19E, Sec 24	Macedonia Primitive Baptist Church, inactive since about 1950; approximately 90 graves; first known interment: Marshall ***Phillips*** (1851-1918); ***Chambless, Daughtry, Davis, Ezell, Free, Hall, Harrison, Holley, Keith, McLane, Miller, Phillips, Thorn, Weeks*** and ***Wise*** are common to this cemetery still in use **(5) (21)**
Marvin Chapel	103 - SW	T3N, R21E, Sec 30	Marvin Chapel Assembly of God Church; approximately 150 graves; first known interment: Naomi Grimes ***Nichols*** (1903-1943); ***Akers, Anderson, Beckham, Bradley, Cawley, Chiles, Dean, Ellenburg, Grimes, Heath, Jones, Marsh, Mock, Parrish, Smith*** and ***Weeks*** are common to this active cemetery **(16) (21)**
McGee	50 - NE	T5N, R21E, Sec 10	approximately 85 graves; first known interment: Joel E. ***Helms***, Sr. (1793-1849); ***Armor, Cotton, Dismukes, Fleming***, ***Golson, Harper, Harris, Jerkins, Lassiter, Marsh, McGee, Pope, Rodgers, Russell, Smith, Stokes, Story, Stround, Weeks, Wilkes*** and ***Wilson*** can be found in this active cemetery **(14) (16) (21)**
McIntosh	115 - SE	T3N, R21E, Sec 10	see Corinth
Meadow Lawn	83 - SE	T4N, R22E, Sec 31	an active contemporary cemetery with over 4,600 graves **(21)**
Methodist Side	87 - SE	T4N, R22E, Sec 21	see Johns Chapel
Moore	104 - SE	T3N, R21E, Sec 17	also known as Morris; approximately 30 graves; first known interment: Rebecca T. Maddox ***Bowdoin*** (1812-1880); last known interment: Willie C. ***Jordan*** (1868-1943); ***Fillingim, Grimes, Herington, Hodges, McIntosh, Norwood, Smith, Thames*** and ***Weeks*** are also found in this cemetery **(16) (21)**
Morning Star	81 - SE	T4N, R21E, Sec 27	Morning Star Church; an active cemetery **(16)**
Morris	104 - SE	T3N, R21E, Sec 17	see Moore
Mount Cavalry	73 - SE	T4N, R21E, Sec 6	approximately 180 graves with interments dating from 1928; ***Askew, Borders, Brooks, Brown, Caldwell, Cole, Daniels, Davis, Denson, Fleming, Flowers, Johnson, Jones, Knox, Magwood, Rowe, Tubbs, Turner, White, Williams, Woods, Yelverton*** and ***Young*** are common to this active cemetery **(16) (21)**
Mount Gilead	70 - SW	T4N, R20E, Sec 22	Mount Gilead Baptist Church, established in 1908; approximately 350 graves; first known interment: Wyatt M. ***Snow*** (1835-1910); ***Ashberry, Blair, Bradley, Carnley, Catrett, Davis, Donaldson, Fuller, Hataway, Johnson, McDaniel, Robertson, Snow, Wambles*** and ***Wise*** are common to this active cemetery **(6) (21)**
Mount Olive	98 - SW	T3N, R20E, Sec 28	see Kyles
Mount Pleasant	51 - NE	T5N, R22E, Sec 7	Mount Pleasant Primitive Baptist Church, constituted in 1839; approximately 100 graves; first known interment: Margaret ***Sawyer*** (1850-1856); ***Armor, Bass, Bradshaw, Caylor, Grant, Gunter, Harding, Heath, Helms, Hornsby, Johnson, Kyser, Sawyer*** and ***Wilburn*** are common to this active cemetery **(6) (13) (16) (21)**
Mount Pleasant	67 - SW	T4N, R20E, Sec 7	see Bethlehem Cemetery

Cemetery	Locale	Location	Church Affiliation and Remarks
Mount Pleasant	106 - SE	T3N, R22E, Sec 7	Mount Pleasant Baptist Church, founded in 1874; approximately 950 graves; first known interment: Linda Gale ***Clements*** (b. & d. 1858) ***Abercrombie, Andrews, Barley, Harrell, Hogan, Holmes, Hudson, Johnson, Jones, Kilpatrick, Kyser, McIntosh, Medley, Miller, Motley, Nichols, Odom, Parrish, Reeves, Sherrer, Smith, Spears, Tew, Thames, Thornton, Williams, Wilson*** and ***Wood*** are common to this cemetery **(6) (21)**
Mount Vernon	125 - NW	T6N, R19E, Sec 10	Mount Vernon Assembly of God Church; approximately 7 graves; first known interment: Donnie Joe ***Smart*** (b. & d. 1958); last known interment: Dorothy ***Young*** (1916-2011); ***Hodge, Johnson, Kilpatrick*** and ***Oglesby*** are also found in this active cemetery **(21)**
Mount Zion	23 - NE	T7N, R22E, Sec 1	Mount Zion Baptist Church; approximately 200 graves; first known interment: infant ***Hughes*** (d. 1833); ***Downing, Eagerton, Jackson, Johnson*** and ***Wilson*** are common to this cemetery still in use **(11)**
Mount Zion	48 - NE	T6N, R21E, Sec 23	Mount Zion Baptist Church, also known as Waters Cemetery; approximately 120 graves; first known interment: infant ***Waters*** (b. & d. 1850); ***Alcuri, Archie, Blanton, Bolen, Bradshaw, Brown, Evans, Jackson, Moseley, Nolin, Parker, Sinquefield, Taylor, Tindol*** and ***Waters*** are common to this active cemetery **(16) (21)**
Mount Zion	88 - SE	T4N, R22E, Sec 12	Mount Zion Baptist Church
Mount Zion	89 - SE	T4N, R22E, Sec 13	established in 1868; former site of Mount Zion Church; an active cemetery **(21)**
Mount Zion	110 - SW	T5N, R19E, Sec 31	Mount Zion Methodist Church; approximately 200 graves; first known interment: J. T. ***Strickland*** (b. & d. 1893); ***Brown, Bryan, Cauley, Colquett, Danley, Floyd, Hall, Henderson, Johnson, Moulton, Norris***, ***Owens, Qualls, Rowell, Strickland, Taylor, Weaver*** and ***Whitehead*** are common to this cemetery **(6) (21)**
New Brockton	54 - SE	T5N, R21E, Sec 22	New Brockton City Cemetery; approximately 925 graves; first known interment: Van Delia ***Roberts*** (1868-1912); ***Adkinson, Albert, Barberee, Bell, Bradshaw, Brock, Brown, Carroll, Cordle, Cullifer, Danford, Davenport, Davis, Dowling, Folsom, Fuller, Fussell, Gunter, Hayes, Helms, Herring, Horn, Huey, Hutchison, Jones, Locklar, Maddox, Martin, McKinnon, Moore, Peacock, Ramsey, Roberts, Sawyer, Trawick, Wallace, Warren, Waters, Wilks*** and ***Yohn*** are common to this active cemetery **(16) (21)**
New Chapel	62 - SW	T4N, R19E, Sec 5	New Chapel Church
New Ebenezer	37 - SW	T5N, R19E, Sec 21	New Ebenezer Baptist Church, built in Danleys Crossroads in 1878 and moved to present location in 1904; approximately 275 graves; first known interment: James Shorter ***Grimes*** (1855-1903); ***Archie, Blankenship, Bullard, Davis, Dawkins, Donaldson, Fleming, Foley, Grimes, Hall, Hudson, Jacobs, Johnson, Meacham, Rascoe, Rhodes, Spurlin*** and ***Wilson*** are common to this cemetery still in use **(13) (16) (21)**
New Haven	66 - SW	T5N, R20E, Sec 32	New Haven Baptist Church; approximately 90 graves; first known interment: Ellen Wynelle ***Hataway*** (1939-1941) ***Adkison, Barnes, Campbell, Davis, Ellis, Farris, Harden, Knight, Thomas*** and ***Tucker*** are common to this active cemetery **(16) (21)**
New Home	59 - SW	T5N, R19E, Sec 35	New Home Primitive Baptist Church; approximately 700 graves; first known interment: Florence ***Parker*** (b. & d. 1877); ***Andrews, Bedsole, Bell, Blackstock, Brannon, Cain, Carnley, Davis, Edwards, Eiland, Ellenburg, Free, Harrison, Hollaway, Hudson, Huggins, Meek, Moody, Moore, Parker, Phillips, Simmons, Smith, Spann, Wilkerson, Wise*** and ***Wyrosdick*** are common to this active cemetery **(6) (21)**
New Home	80 - SE	T4N, R21E, Sec 34	New Home Church; approximately 130 graves; first known interment: E. R. ***Telemege*** (1902-1903); ***Barnes, Harper, Herring, Hughes, Jeter, McIntosh*** and ***Thomas*** are common to this cemetery still in use **(1) (21)**
New Hope	25 - NE	T7N, R22E, Sec 29	New Hope Baptist Church; established 1840, approximately 425 graves; first known interment: Amanda L, ***Wilson*** (1832-1864); ***Bell, Dismukes, Dyess, Eagerton, Hall, Johnson, Lambert, Lewis, Lott, Pittman, Shiver, Smith, Wilkins, Williams, Wilson*** and ***Zigler*** are common to this cemetery still in use **(16) (21)**
New Salem	22 - NE	T7N, R22E, Sec 1	New Salem Missionary Baptist Church; approximately 100 graves; first known interment: Eliza ***Haynes*** (1859-1920); ***Brooks, Flowers, Haynes, Hutchinson, Jackson, Johnson, Lee, Matthews, Mitchell, Morris, Newsom, Smith, Snell, Thompson, Whaley*** and ***Williams*** are common to this cemetery still in use**(16) (21)**
New Tabernacle	28 - NE	T6N, R22E, Sec 11	New Tabernacle Church; approximately 15 graves; ***Hollis, Rachel*** and ***Whatley*** are common to this active cemetery **(16)**
Newbia	2 - NW	T7N, R19E, Sec 27	Newbia Baptist Church; the graves of James J ***Duncan*** (1947-1987), Jerry Ray ***Duncan*** (b. & d. 1968), Robert F. ***Duncan*** (1950-2008), Gavin Alcus ***Marler*** (b. & d. 2009) and Vera Linda ***Smith*** (1930-1999) **(16)**
Oak Grove	36 - NW	T5N, R19E, Sec 17	Oak Grove Baptist Church
Oasis Outreach	4 - NW	T7N, R19E, Sec 10	see Beaverdam
Old Sharron	7 - NW	T7N, R20E, Sec 15	former site of Sharron Church; approximately 50 graves; first known interment: infant ***Smith*** (b. & d. 1886); ***Allen, Amos, Brown, Clark, Flowers, Head, Hickman, Hudson, Johnson, Leverett, Matthews, Sanders, Smith, Vance, Wells, Wilkes*** and ***Williamson*** are common to this cemetery still in use **(16) (21)**
Old Tabernacle	55 - NE	T6N, R22E, Sec 15	Old Tabernacle Methodist Church; approximately 630 graves; first known interment: Daniel W. ***Folsom*** (1854-1855); ***Acreman, Allen, Arnett, Bradshaw, Baker, Bowman, Clark, Cole, Cotter, Dubose, Dunnivant, Edgar, Folsom, Godwin, Griswold, Hayes, Hornsby, Law, McKinney, Mixson, Pittman, Rainey, Reardon, Simmons, Snellgrove, Tindol*** and ***Whittaker*** are common to this cemetery still in use **(6) (16) (21)**
Old Town	63 - SW	T3N, R19E, Sec 3	also known as Teel Cemetery; approximately 90 graves; first known interment: Catherine ***Brock*** (1807-1862)); last known interment: W. L. ***Harrison*** (d. 1946); ***Adkison, Bedsole, Benton, Brock, Cawthon, Clark, Harrison, Hudson, Jones, Meeks, Redmon*** and ***Teel*** are common to this active cemetery **(1) (5) (21)**
Old Wellborn	126 - SE	T4N, R21E, Sec 6	9 marked stones; first known interment: Britton Tyre ***Adkison***, Sr. (1778-1838); last known interment: Duncan ***Adkison*** (1820-1908) **(4) (21)**
Old Wise	114 - SW	T5N, R20E, Sec 29	approximately 10 marked graves; first known interment: Isaac F. ***Wise*** (1854-1857); last known interment: George Washington ***Wise*** (1828-1912) **(10) (21)**
Pea River	56 - NE	T6N, R22E, Sec 16	Pea River Missionary Baptist Church; approximately 40 graves; first known interment: Exer Dora ***Faulk*** (b. & d. 1924); ***Bass, Copeland, Faulk, Harris, Johnson*** and ***West*** are common to this active cemetery **(16) (21)**
Perdue	14 - NE	T7N, R21E, Sec 5	Perdue Assembly of God Church; approximately 40 graves; first known interment: Emmer ***McKee*** (1903-1905); ***Brown, Conerly, Drinkard, Flowers, Golden, Helms, Hurst, Langley, Lunsford, Maulden, McKee, McKenzie, McMillian, Price, Sims, Smith*** and ***Swain*** are common to this cemetery still in use**(16) (21)**
Phillips	68 - SW	T4N, R20E, Sec 1	approximately 60 graves; first known interment: Dollie ***Spinks*** (d. 1890); ***Adkison, Bowdoin, Cody, Harrison Hyatt, Kelley, Whittington*** and ***Wooten*** are also common to this active cemetery **(14) (21)**
Pine Level	30 - NW	T6N, R19E, Sec 19	approximately 1,000 graves; ***Allen, Bailey, Bane, Barlow, Boothe, Bryan, Carnley, Carpenter, Chandler. Clark, Cooper, Davis, Ennis, Galimore, Godwin, Hall, Hardin, Helms, Jones, Jordan, Kelley, Kendrick, Kidd, Kilcrease, Killingsworth, King, Marler, McCart, Messick, Morgan, Morrow, Nelson, Rayburn, Rushing, Silas, Smith, Taylor, Whitman*** and ***Willis*** are common to this cemetery still in use **(6) (14) (16) (21)**
Piney Grove	113 - SW	T3N, R20E, Sec 14	Piney Grove Baptist Church; ***Bean, Hornsby, Loman, Mallisham, Phillips, Smith, Thomas*** and ***Williams*** are common to this active black cemetery **(21)**
Pleasant Grove	127 - SE	T4N, R22E, Sec 23	Pleasant Grove Missionary Baptist Church; approximately 125 graves; first known interment: Lorena ***Johnson*** (1898-1964); ***Diggs, Garth, Gavin, Glover, Green, Johnson, Lee, Malone, Matthews, McCarty, McDonald, Mullins, Nance, Rogers, Sanders, Williams*** and ***Wilson*** are common to this active cemetery **(21)**
Pleasant Ridge	46 - NE	T6N, R21E, Sec 20	Pleasant Ridge Primitive Baptist Church, constituted in 1856; first known interment: William Joel ***Helms*** (b. & d. 1834); ***Anderson, Bragg, Cain, Crawley, Davis, Goodson, Hall, Hudson, Killingsworth, Martin, McCollough, Nolin, Parrish, Rachels, Smith*** and ***Stroud*** are common to this cemetery **(6) (13) (16) (21)**
Pleasant Ridge	82 - SE	T4N, R21E, Sec 22	Pleasant Ridge United Methodist Church, organized in 1900; approximately 60 graves; first known interment: Mary Hayes ***Strickland*** (1887-1940); ***Barley, Bass, Bowden, Brown, Cain, Forehand, Griggs, Hayes, Hundley, Hutto, Jones, Leach, Manning*** and ***Windham*** are common to this active cemetery **(13) (16) (21)**
Possom Trot	67 - SW	T4N, R20E, Sec 7	see Bethlehem
Prescott	31 - NW	T6N, R19E, Sec 27	13 graves; first known interment: Ephriam ***Prescott*** (1776-1847); last known interment: Debbie N. ***Compton*** (1872-1968); ***Kelly*** is also found here **(12) (21)**
Prestwood	128 - NE	T7N, R22E, Sec 35	also known as Smallpox Cemetery; 7 members of the ***Prestwood*** family and 2 of ***Peacock*** family; first known interment: Thomas Terry ***Prestwood*** (1773-1843); last known interment: Catherine Prestwood ***Peacock*** or Joseph Tarpley ***Peacock*** (d. 1875) **(1) (10) (21)**

Cemetery	Locale	Location	Church Affiliation and Remarks
Rhoades	61 - SW	T4N, R19E, Sec 5	approximately 615 marked graves and a few unmarked graves; first known interment: Mrs. Charles C. ***Rhoades*** (1874-1910); ***Anderson, Baker, Bedsole, Blankenship, Blocker, Cain, Clark, Crabtree, Daugherty, DuBose, Eubanks, Farmer, Floyd, Hataway, Hoomes, Lee, Medlock, Moody, Nobles, Pierce, Rhoades, Sasser, Thomaston*** and ***Wingard*** are common to this cemetery still is use **(6) (15) (16) (21)**
Richburg	53 - SE	T5N, R21E, Sec 21	see Friendship
Rocky Head	40 - NW	T6N, R20E, Sec 28	Rocky Head Missionary Baptist Church; approximately 75 graves; first known interment: Mary Carpenter **Cogburn** (1878-1925); ***Barnes, Belcher, Carpenter, Crittenden, Daniels, Henderson, Hooks, Johnson, Long, McCormick, Russell, Smith, Stringer*** and ***Williams*** are common to this active cemetery **(21)**
Roeton	21 - NE	T7N, R22E, Sec 10	Roeton Baptist Chuch; approximately 90 graves; first known interment: J. K. ***Arrington*** (1833-1907); ***Ashberry, Chandler, Donn, Haisten, Hornsby, Law, Parisi, Payne, Prestwood, Sanders, Shiver, Taylor*** and ***Whitehead*** are common to this cemetery still in use **(16) (21)**
Rosin Ridge	18 - NE	T6N, R21E, Sec 8	also known as Arcus Cemetery; approximately 60 graves; first known interment: Sarah Ware ***Maddox*** (1840-1871); ***Atchley, Crosby, Jinright, Maddox*** and ***Simmons*** are common to this active cemetery **(18) (21)**
Saint Beulah	129 - SE	T4N, R22E, Sec 20	Saint Beulah Baptist Church; the grave of Sgt. Fred Clinton ***Dubose***, III. (1944-1968) is known to be found here **(21)**
Saint John	26 - NE	T7N, R22E, Sec 28	Saint John Baptist Church; approximately 20 graves; ***Carpenter, Coleman, Davis, Evans, Kinder, Moultry*** and ***Walton*** are common to this new and active cemetery **(16) (21)**
Saint John	112 - NE	T7N, R21E, Sec 10	
Saint Mary	130 - SE	T4N, R22E, Sec 17	Saint Mary Missionary Baptist Church; the graves of Andrew ***Jones*** (1924-1969), Francies ***McCrrey*** (1850-1920), George F. ***Simmons*** (1924-1960), and Jack L. ***Warren*** (1908-1928) are known to be found here **(21)**
Saint Pauls	93 - SW	T3N, R19E, Sec 20	first known interment: Green ***Mitchell*** (1842-1911); Askew***, Dechanes, Halley, Hooks, Jones, Lane, Lee, Morrison, Russell, Smith*** and ***Stackhouse*** are known to be found in this active cemetery **(16) (21)**
Salem	85 - SE	T5N, R22E, Sec 34	Salem Baptist Church; approximately 85 graves; first known interment: Christopher ***Godwin*** (b. & d. 1868); ***Byrd, Cain, Helms, Herring, Sherrer, Sinquefield*** and ***Watkins*** are common to this active cemetery **(10) (16)**
Sardis	108 - SE	T3N, R22E, Sec 21	Sardis Methodist Church, established 1890; approximately 265 graves; first known interment: T. J. ***Howard*** (1852-1889); ***Abercrombie, Bostic, Byrd, Cain, Cheshire, Davis, Elmore, Gilmore, Godwin, Lee, Reeves, Shivers, Stokes***, ***Thrower, Watson, Webb, Wesley*** and ***Wilson*** are common to this active cemetery **(6) (21)**
Seglar/Seigler	20 - NE	T7N, R22E, Sec 8	the graves of Charles B. ***Seglar*** (1818-1895), Levina C. ***Seigler*** (1823-1888), Sarah A. H. ***Hurston*** (1846-1894) and Mary ***Killingsworth*** (1881-1896) **(11)**
Shady Grove	11 - NW	T7N, R20E, Sec 3	Shady Grove Primitive Baptist Church; approximately 110 graves; first known interment: Francis Claudie Alton ***Kendrick*** (1897-1898); ***Adamson, Brown, Chavis, Clark, Davis, Free, Gatlin, Hardy, Houston, Hudson, Jacobs, Sanders, Veasey, Westbrook*** and ***Wilkerson*** are common to this cemetery still in use **(16) (21)**
Shady Grove	13 - NW	T7N, R19E, Sec 12	Shady Grove A.M.E. Church; approximately 85 graves; first known interment: Samuel ***Daniels*** (1849-1882); ***Bass, Berry, Cole, Coleman, Goosby, Mincy*** and ***Young*** are common to this cemetery still in use **(16) (21)**
Shearon	8 - NW	T7N, R20E, Sec 22	Shearon Church; approximately 60 graves; first known interment: infant ***Fowler*** (b. & d. 1892); ***Amos, Clark, Crawley, Head, Flowers, Leverett, Smith*** and ***Williamson*** are common to this cemetery still in use **(18) (21)**
Shiloh	45 - SW	T5N, R20E, Sec 14	Shiloh Church; approximately 45 graves; first known interment: Mahalia Watley ***Jones*** (1806-1851); ***Benson, Boutwell, Donaldson, Gray, King, Moore*** and ***Reynolds*** are common to this active cemetery **(16) (21)**
Shiloh	65 - SW	T5N, R19E, Sec 25	Shiloh Baptist Church; approximately 165 graves; first known interment: Elizabeth M. ***Costello*** (1858-1859); ***Bassett, Berry, Boutwell, Deal, Donaldson, Flournoy, Grimes, Harrison, Jones, Lee, Mallory, Moore, Moulton, Page, Parker, Russell*** and ***Wise*** are common to this cemetery still in use **(6) (10) (11) (21)**
Smallpox	128 - NE	T7N, R22E, Sec 35	see Prestwood
Stricklin	19 - NE	T7N, R22E, Sec 8	also known as Frisco Cemetery; first known interment: Andrew Jackson ***Stricklin*** (1874-1908); last known interment: Leander ***Lambert*** (1889-1963) **(21)**
Taylor	43 - NW	T5N, R19E, Sec 2	approximately 25 graves; first known interment: William G. ***Taylor*** (1820-1843); last known interment Farley ***Taylor*** (1918-1992); ***Cooper, Head, Jones, Morrow, Prescott*** and ***Rushing*** are also found here **(16) (21)**
Taylor Hill	118 - NW	T5N, R19E, Sec 3	Taylor Hill Community Baptist Church; an active cemetery **(21)**
Teel	63 - SW	T3N, R19E, Sec 3	see Old Town
Union Grove	91 - SE	T3N, R22E, Sec 4	Union Grove Baptist Church, established in 1906; approximately 70 graves with interments beginning in 1950; ***Blackmon, Britt, Ceaser, Coleman, Couch, Council, Davis , Doster, Evans, Gibson, Harper, Horace, Johnson, Jones, Matthews, Paul, Snell*** and ***Wilkerson*** are common to this cemetery still in use **(21)**
Victoria	17 - NE	T7N, R21E, Sec 34	Victoria Baptist Church, known as Bethlehem Baptist until 1967, established in mid 1850's; approximately 585 graves; first known interment: Balsora ***Tate*** (1821-1877); ***Allen, Ammons, Boutwell, Bragg, Brooks, Clark,Crook, Dunford, Dyess, Flowers, Head, Hussey, Jackson, Jernigan, Kelley, Kendrick, Martin, Nolin, Phillips, Smith, Thomas, Whitehead*** and ***Wise*** are common to this active cemetery **(6) (13) (21)**
Waters	48 - NE	T6N, R21E, Sec 23	see Mount Zion
Weeks	95 - SW	T3N, R19E, Sec 23	Weeks Assembly of God Church, established in 1933; approximately 120 graves; first known interments were 7 members of the Joseph ***Hart*** family, victims of an Indian massacre in 1835 and buried in a mass grave; ***Barberree, Carpenter, Creech, Davis, Ezell, Floyd, Free, Hall, Hendrick, Holley, Jackson, McCollough, Moon, Phillips, Quiller, Thorn, Weeks, Wise*** and ***Wood*** are common to this cemetery still in use **(5) (21)**
Wesley Chapel	57 - NE	T5N, R22E, Sec 18	Wesley Chapel United Methodist Church, established around 1858; approximately 300 graves; first known interment: Frances Lillian Hundley ***Arwood*** (1841-1862); ***Alberson, Batchelor, Bradshaw, Brock, Byrd, Carmichael, Chiles, Commander, Cordell, Fantini, Fleming, Garrett, Head, Knight, Marsh, McDaniel, Peacock, Seay, Strickland, Warren, Whitehead*** and ***Wilkes*** are common to this cemetery **(6) (13) (21)**
Whitewater	39 - NW	T6N, R20E, Sec 27	Whitewater Baptist Church; approximately 270 graves; first known interment: David P. ***White*** (1831-1861); ***Baker, Bradshaw, Braswell, Calhoun, DeVane, Elmore, Harrison, Hornsby, Maddox, McCollough, Morris, Padgett, Reeves Rowell, Smith, Taylor*** and ***White*** are common to this active cemetery **(6) (21)**
Wise Mill	38 - NW	T6N, R20E, Sec 15	Wise Mill Assembly of God Church; approximately 90 graves; first known interment: Freeman ***Free*** (1898-1953); ***Bell, Benton, Boswell, Brunson, Calhoun, Campbell, Ellis, Graves, Hudson, Jacobs, Kelly, Marler, Mickle, Owens, Simmons, Smith, Veasey*** and ***Wise*** are common to this active cemetery **(16) (21)**
Woodland Grove	47 - NE	T6N, R21E, Sec 32	Woodland Grove Baptist Church, established in 1855; approximately 260 graves; first known interment: Louis A. ***Johnson*** (1854-1855); ***Allen, Barker, Brooks, Brunson, Daniels, Green, Griffis, Johnson, Maddox, Morgan, Peavy, Plant, Pope, Reaves, Rowe*** and ***White*** are common to this active cemetery **(6) (16) (21)**
Wooten Chapel	131 - SE	T4N, R21E, Sec 6	Wooten Chapel Assembly of God; first known interment: W. W. ***Peeples*** (1851-1910); last known interment: Ella Wooten ***Harrison*** (1886-1971); ***Wooten*** is also found here **(21)**
Zions Chapel	10 - NW	T6N, R20E, Sec 34	Zions Chapel Baptist Church; approximately 550 graves; first known interment: unknown infant (d. 1858); ***Ammons, Blocker, Boswell, Bozeman, Bryant, Calhoun, Cardwell, Carr, Crawley, Dean, Eddins, Flowers, Fuller, Henderson, Hysmith, Jackson, Jacobs, Johnson, Moore, Nolen, Price, Rugg, Sanders, Smart, Smith, Stevens, Tanton, Walker*** and ***Wilkes*** are common to this active cemetery **(6) (21)**
Zoar	12 - NW	T6N, R20E, Sec 31	Zoar Holiness Church; approximately 300 graves; first known interment: Soasby ***Johnson***, Jr. (1778-1856); ***Boswell, Bowers, Bryan, Cantaline, Cook, Eggers, Hodge, Hughes, Johnson, Kelley, Leverett, Miller, Odom, Owens, Price, Rodgers, Rushing*** and ***Simmons*** are common to this cemetery still in use **(16) (21)**

Cemeteries of Unknown Name

Cemetery	Locale	Location	Church Affiliation and Remarks
Unknown	76 - SE	T4N, R22E, Sec 7	
Unknown	117 - SW	T3N, R21E, Sec 7	
Unknown	132 - SE	T5N, R22E, Sec 30	

Cemeteries of Uncertain Location

Cemetery	Locale	Location	Church Affiliation and Remarks
Beulah	not plotted	unknown	Beulah Church Cemetery; first known interment: Brackie ***Harrison*** (1900-1966); ***Clark*** is also found in this active cemetery **(21)**
Cain	not plotted	4 mi. E. of Elba off U.S. 84, W. of Old Tabernacle Church	5 graves remain from this destroyed cemetery; William B. ***Cane*** (1805-1870), Mary Ann (Henry) ***Cain*** (1796-1870), Daniel Green ***Cain*** (1880-1881), Mary ***Repress*** and Martha ***Repress*** are found here **(1) (10)**
Creel	not plotted	New Brockton	Creel Family Cemetery; the grave of Linda Nolin ***Creel*** (1940-2011) is known to be found here **(21)**
Goynes	58 - NE	T5N, R22E, Sec 18	the graves of Tobe A. ***Goynes*** (1804-1883), Mary W. ***Goynes*** (1813-1908); W. D. ***Goynes*** (1835-1913) and Bonaparte ***Goynes*** (no date, died at 7 years) **(1)**
Grimes	not plotted	Co. Rd. 404 SW of Elba	22 graves; first known interment: Thomas Jefferson ***Caldwell*** (1836-1860); last known interment: John F. ***Grimes*** (1863-1927); ***Harrison*** is also found here **(1)**
Griscal	not plotted	N.W. of Elba at W. H. Taylor's place	
Helms Mill Creek	not plotted	unknown	John William ***Helms***, III (1802-1872) and Rebecca Ross ***Helms*** (1802-1870) are known to be found here **(21)**
Laverette	not plotted	Pike-Coffee County line, north of Bluff Springs	4 graves; only 1 stone remains **(4)**
McGee	not plotted	New Brockton	7 graves, all of the ***McGee*** family; first known interment: Frances ***McGee*** (d. 1842 at 2 years); last known interment: John ***McGee*** (1818-1891) **(1)**
Old Blair	not plotted	unknown	Old Blair Farm; the grave of Richard Giles ***Creech*** (1830-1870) is known to be found here **(21)**
Old Friendship	not plotted	on Boyd Farm at Richburg	possibly the cemetery identified as number 53 (unknown); interments dating from 1850 until the present **(3)**
Old Lester	not plotted	below Roeton on land owned by Ramond Johnson	first interment in 1872 **(3)**
Phillips	100 - SW	T3N, R20E, Sec 14	
Pleasant Rest	not plotted	Enterprise	first known interment: Wilford Franklin ***Whitehurst*** (1965-1995); ***Cason, Cornelius*** and ***Green*** are also found in this active cemetery **(21)**
Sexton	not plotted	Danleys Crossroads	
Simmons	27 - NE	T7N, R22E, Sec 24	the graves of Emaline Hurst ***Simmons*** (1831-1897), Mary Ann ***Simmons*** (1853-1855), Nancy ***Simmons*** (1858-1860), Sara Ann ***Simmons*** (1856-1858) and Thomas Washington ***Simmons*** (1828-1895) **(16)**
Unnamed	not plotted	Kingston	an unnamed black cemetery of 13 graves; first known interment: Green ***Mitchell*** (1842-1911); the cemetery is still active **(1)**
Weeks	105 - SE	T3N, R21E, Sec 17	
Williams	not plotted	north of Elba, west of AL 87	9 marked and 10 unmarked graves **(4)**
Willow Grove	not plotted	Elba	

Sources

1. AlGenWeb Archives. *Coffee County, Alabama.* 2 November 2001. <ftp://ftp.rootsweb.com/pub/usgenweb/al/coffee/cemetery/>.
2. *Pea River Trails.* Vol. 17, Number 1. Enterprise, Alabama: Pea River Historical and Genealogical Society, Spring, 1992.
3. Personal correspondence with Phil D. Huthchison of Marianna, Florida.
4. Personal correspondence with Louise Marlev of Elba, Alabama.
5. Personal correspondence with Lance C. Russell of Daphne, Alabama.
6. Hayes, E. Howard. *Coffee County, Alabama Cemetery Records.* Carrollton, Mississippi: Pioneer Publishing Co., 1998.
7. AlGenWeb Archives. *Coffee County, Alabama.* 27 February 2007. <ftp://ftp.rootsweb.com/pub/usgenweb/al/coffee/cemeteries>.
8. *Pea River Trails.* Vol. 18, No. 2. Enterprise, Alabama: Pea River Historical and Genealogical Society, Summer, 1993.
9. *Danley Crossroads Cemetery,* 1 September 1999. <http://home1.gte.net/toniab/DXR.htm>.
10. *Coffee County, Alabama Cemeteries*. 29 August 2000. <http://home.att.net/~TrackingYourRoots/coffeeco.htm>.
11. Franklin, Lisa. *Tracking Your Roots*. 15 August 2002. <http://home.att.net/~TrackingYourRoots/coffeeco.htm>.
12. AlGenWeb Archives. *Coffee County, Alabama.* 18 December, 2001. <http:// www.rootsweb.com/~alcoffee/>.
13. *The Heritage of Coffee County, Alabama, Vol. 16.* Clanton, Alabama: Heritage Publishing Consultants, Inc., 2002.
14. Alabama Cemetery Preservation Alliance. 6 July 2006. <http://www.alabama-cemetery-preservation.com>.
15. AlGenWeb Archives. *Covington County, Alabama.* 10 October 2006. <http:// ftp.rootsweb.com/pub/usgenweb/al/Covington/cemeteries/rhoades.txt>.
16. *Coffee County Cemeteries*. 13 April 2007. <http://www.findagrave.com>.
17. Personal Correspondence with Dennis Murphy of Covington County
18. Coffee County AlArchives Cemeteries. 19 October 2009. <http://files.usgwarchives.org/al/coffee/cemeteries>.
19. Personal Correspondence with Ted Urquhart
20. Personal Correspondence with Sherry S. Johnston of Evergreen, Alabama
21. *Coffee County Cemeteries*. 11 February 2016. <http://www.findagrave.com>.

Numerical List of Cemeteries

1. Antioch
2. Newbia
3. Driskell
4. Beaverdam
4. Oasis Outreach
5. Clay Hill
6. Hebron
7. Old Sharron
8. Shearon
9. Bluff Springs
10. Zions Chapel
11. Shady Grove
12. Zoar
13. Shady Grove
14. Perdue
15. Chestnut Grove
16. Haw Hill
17. Bethlehem
17. Victoria
18. Arcus
18. Rosin Ridge
19. Stricklin
19. Frisco
20. Seglar
21. Roeton
22. New Salem
23. Mount Zion
24. Greater Bethel
25. New Hope
26. Saint Johns
27. Simmons
28. New Tabernacle
29. Hudson
30. Pine Level
31. Prescott
32. Liberty
33. Danley Crossroads
34. Bethany
35. Bethlehem
36. Oak Grove
37. New Ebenezer
38. Wise Mill
39. Whitewater
40. Rocky Head
41. Elba City
41. Evergreen
42. Holland
42. Grimes-Holland
43. Taylor
44. Hillcrest Gardens
45. Shiloh
46. Pleasant Ridge
47. Woodland Grove
48. Waters
48. Mount Zion
49. Hutchison-Russell
50. McGee
51. Mount Pleasant
52. Hardshell
53. Friendship
53. Richburg
54. New Brockton
55. Old Tabernacle
56. Pea River
57. Wesley Chapel
58. Goynes
59. New Home
60. Brooklyn
61. Rhoades
62. New Chapel
63. Teel
63. Old Town
64. Alberton
65. Shiloh
66. New Haven
67. Mount Pleasant
67. Bethlehem
67. Possom Trot
68. Philips
69. Damascus
70. Mount Gilead
71. Ino
72. Ino
73. Mount Cavalry
74. Kelley
75. Bethany
76. Unknown
77. Goodman
78. Goodman
79. Asbury
80. New Home
81. Morning Star
82. Pleasant Ridge
83. Meadow Lawn
84. Calvary
85. Salem
86. Enterprise
87. Johns Chapel
87. Methodist Side
88. Mount Zion
89. Mount Zion
90. Keyton
91. Union Grove
92. Kinston
93. Saint Pauls
94. Harrison
95. Weeks
96. Macedonia
97. Friendship
98. Kyles
98. Mount Olive
99. Fairview
100. Phillips
101. Haney
101. Haynes
102. Little Elam
103. Marvin Chapel
104. Morris
104. Moore
105. Weeks
106. Mount Pleasant
107. Consolation
108. Sardis
109. Cool Springs
110. Mount Zion
111. Jack
112. Saint John
113. Piney Grove
114. Old Wise
115. Corinth
115. McIntosh
115. Howell Farm
116. Holley
117. Unknown
118. Taylor Hill
119. Liberty
120. Adams
121. Alberson
122. Ham
122. Brannen
123. Cole
124. Cooper
125. Mount Vernon
126. Old Wellborn
127. Pleasant Grove
128. Prestwood
128. Smallpox
129. Saint Beulah
130. Saint Mary
131. Wooten Chapel
132. Unknown

Total Resident Infant Deaths and Infant Mortality Rates* by County, Alabama, 2010-2012 Combined

Rank	County	Number	Rate
1	COOSA	5	17.7
2	SUMTER	6	15.7
3	PICKENS	10	15.5
4	PIKE	18	15.5
5	GREENE	5	14.7
6	BULLOCK	6	13.5
7	BIBB	10	13.4
8	CHEROKEE	9	13.1
9	MONROE	10	12.8
10	WASHINGTON	6	12.2
11	CLAY	5	11.9
12	MARION	11	11.9
13	JACKSON	20	11.6
14	ETOWAH	40	11.2
15	CONECUH	5	11.1
16	JEFFERSON	294	11
17	LOWNDES	5	11
18	CLARKE	9	10.9
19	WINSTON	8	10.9
20	COVINGTON	14	10.7
21	PERRY	4	10.3
22	TUSCALOOSA	73	10
23	MARENGO	7	9.8
24	RANDOLPH	7	9.8
25	TALLADEGA	25	9.6
26	HENRY	5	9.4
27	MONTGOMERY	88	9.4
28	MARSHALL	36	9.3
29	MORGAN	40	9.2
30	RUSSELL	26	9.2
31	MOBILE	153	9.1
32	LAUDERDALE	25	9
33	HOUSTON	34	8.6
34	TALLAPOOSA	12	8.5

Rank	County	Number	Rate
35	CHILTON	14	8.3
36	LAWRENCE	9	8.3
37	WALKER	20	8.2
38	CHAMBERS	9	7.8
39	COFFEE	15	7.7
40	BARBOUR	7	7.6
41	AUTAUGA	14	7.5
42	ELMORE	21	7.3
43	CALHOUN	29	7.2
44	ESCAMBIA	10	7.2
45	ST CLAIR	23	7.1
46	SHELBY	52	7.1
47	CULLMAN	20	6.9
48	HALE	4	6.8
49	MADISON	81	6.6
50	MACON	4	6.4
51	CRENSHAW	3	6.3
52	DEKALB	16	6.1
53	FRANKLIN	8	6
54	LEE	30	6
55	LIMESTONE	18	6
56	BLOUNT	12	5.6
57	COLBERT	10	5.4
58	FAYETTE	3	5.4
59	BUTLER	4	5.2
60	WILCOX	2	4.9
61	BALDWIN	30	4.7
62	DALLAS	8	4.7
63	DALE	9	4.4
64	CLEBURNE	2	3.8
65	GENEVA	3	3.2
66	CHOCTAW	1	2.8
67	LAMAR	0	0
	TOTAL	**1522**	**8.6**

*rates per 1,000 live births
Source: Alabama Center for Health Statistics, <http://www.adph.org>.

COLBERT COUNTY

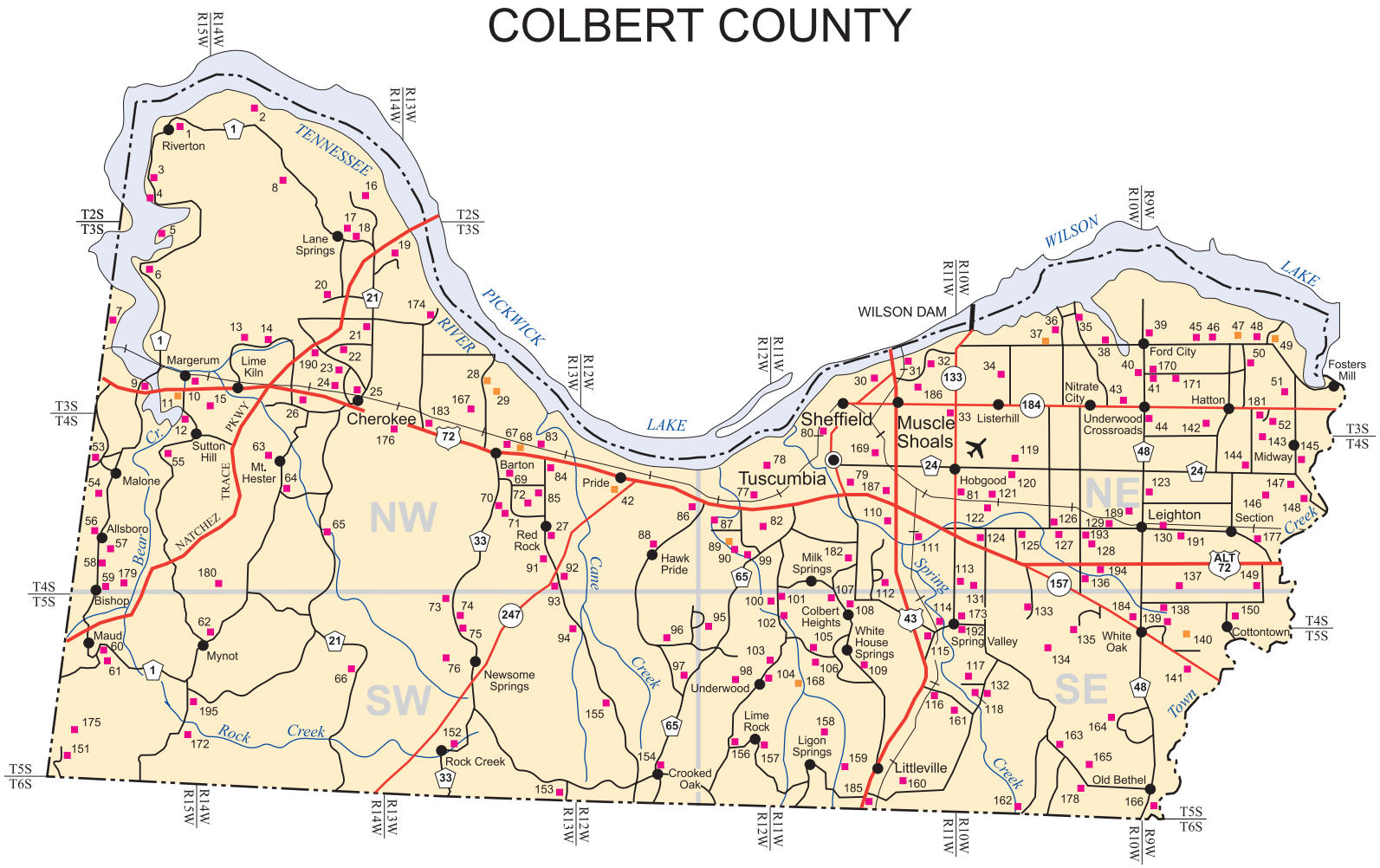

Legend

- 32 Cemetery of known name and location
- 89 Cemetery of unknown name
- 56 Cemetery of uncertain location
- County seat
- City, town or village

0 5 10 miles

Produced by the Dept. of Geography
College of Arts and Sciences
The University of Alabama

Cemetery	Locale	Location	Church Affiliation and Remarks
Adams	122 - NE	T4S, R10W, Sec 17	5 graves in this family cemetery; first known interment Thomas H. ***Adams*** (b. & d. 1832) **(48)**
Alexander	179 - NW	T4S, R15W, Sec 34	the graves of William R. ***Alexander*** (1810-1871), Almira ***Alexander*** (1847-1850), Fannie ***Alexander*** (b. & d. 1852) and Betty ***Alexander*** (b. & d. 1852) **(45)**
Allsboro	56 - NW	T4S, R15W, Sec 28	Allsboro Methodist Church; approximately 250 marked and 80 unmarked graves; first known interment: M. ***Neeley*** (d. 1844); ***Alsobrook, Bald, Blackburn, Clark, Corsbie, Dunn, Harris, Keller, Monroe, Parsons, Rutherford, Taylor, Twitty, Weaver*** and ***Woodis*** are common to this cemetery still in use **(17) (41) (52)**
Allsboro	58 - NW	T4S, R15W, Sec 28	Allsboro Cumberland Presbyterian Church; approximately 170 graves; first known interment: Charles Andrew ***Woodis*** (1827-1891); ***Aday, Bishop, Campbell, Dexter, Harris, Hearn, Hooper, Malone, Monroe, Reid, Rutherford, Sanderson, Sparks, Taylor*** and ***Woodis*** are common to this active cemetery **(9) (22) (41) (52)**
Alsobrook	54 - NW	T4S, R15W, Sec 16	former site of Alsobrook Church
Antioch	93 - NW	T4S, R13W, Sec 36	see Rutland
Asphalt Rock	55 - NW	T4S, R15W, Sec 1	Cornelius Asphalt Rock Cemetery; Asphalt Rock Baptist Church, organized in 1945; formerly Becks Chapel Baptist Church; approximately 70 graves; interments begin in 1975; ***Borden, Cornelius, McVay, Murphy, Scott, Stockman*** and ***Weaver*** are common to this active cemetery **(44) (52)**
Atkisson	71 - NW	T4S, R13W, Sec 15	approximately 30 graves; first known interment: Tilmon A. ***Whitley*** (d. 1857 at 29 years); last known interment: Sam Nathan ***Garner*** (1904-1982); ***Atkisson, Aydlett, Donley, Garner, Moore, Nelson, Rikard, Stickle*** and ***Whitley*** are found in this inactive cemetery **(6) (52)**
Aycock	125 - NE	T4S, R10W, Sec 21	
Aycock	162 - SE	T5S, R10W, Sec 33	approximately 140 graves, many unmarked; first known interment: Andrew James ***Aycock*** (1857-1883); ***Aycock, Borden, Green, Isbell, McCain*** and ***Michael*** are common to this cemetery still in use **(5) (6) (52)**
Barton	67 - NW	T4S, R13W, Sec 3	approximately 1,875 graves;; the cemetery was established in 1846; first known interment: Frances E. ***Richards*** (1857-1858); ***Barnes, Bassham, Berryman, Blankenship, Bolden, Borden, Burrows, Choat, Cochran, Crowell, Curry, Davis, Elliott, Foster, George, Gibbs, Hamm, Hargett, Hester, Holt, Inman, Jackson, James, Keeton, Kimbrough, McWilliams, Minor, Moore, Nesbitt, Pounder, Rutland, Smith, Tapp, Thomason, Thompson, Waldrep*** and ***Wallace*** are common to this active cemetery **(6) (48) (52)**
Basden	94 - SW	T5S, R13W, Sec 1	an active cemetery **(52)**
Becks Chapel	55 - NW	T4S, R15W, Sec 1	see Asphalt Rock
Bethel	143 - NE	T3S, R9W, Sec 34	Bethel Community Cemetery, established in 1912; ***Brown, Cunningham*** and ***Jones*** are common to this active black cemetery **(52)**
Bethel Colbert	52 - NE	T3S, R9W, Sec 34	also known as Old Bethel Colbert Cemetery; Bethel Colbert Missionary Baptist Church; first known interment: Robert E. ***Cockburn*** (1830-1888); ***Hurd, Pate*** and ***Vaden*** are common to this active black cemetery **(7) (52)**
Bethune	8 - NW	T2S, R14W, Sec 28	see Davis
Bickley	131 - NE	T4S, R10W, Sec 30	8 known graves lost to underbrush; first known interment: infant ***Bickley*** (b. & d. 1852); last known interment: John Fletcher ***Bickley*** (1865-1941); ***Jackson*** is also found here **(52)**
Black	69 - NW	T4S, R13W, Sec 10	Jane Barton Black Cemetery
Blanton-Bledsoe	2 - NW	T2S, R14W, Sec 17	12 graves; first known interment: Annie ***McGaughey*** (1840-1866); last known interment: Levi C. ***Blanton*** (1868-1914) **(29)**
Blocker	81 - NE	T4S, R10W, Sec 7	see Hobgood
Blythe	184 - SE	T4S, R9W, Sec 36	Blythe Memorial Cemetery
B'nai Israel	30 - NE	T3S, R11W, Sec 27	Congregation B'nai Israel Cemetery, the Jewish section of Oakwood Cemetery; approximately 120 graves; first known interment: ? ***Moses*** (1850-1859); ***Abroms, Block, Blunker, Bookholtz, Feldmann, Gallinger, Israel, Kibanoff, Kreisman, May, Olim, Smith, Speilberger*** and ***Teks*** are common to this active cemetery **(52)**
Brickville	41 - NE	T3S, R9W, Sec 30	see Old Brick
Burns	60 - SW	T5S, R15W, Sec 9	see Maud
Burns	195 - SW	T5S, R15W, Sec 24	Israel Burns Cemetery; Eliza E. ***Burns*** (1822-1877), Israel ***Burns*** (1813-1863) and James M. ***Burns*** (1850-1921) along with 2 unmarked graves **(26)**
Burns	172 - SW	T5S, R15W, Sec 25	Sally Burns Cemetery; approximately 35 graves; first known interment: Loveless Neuton ***Redwine*** (1848-1849); last known interment: Sallie McKinney ***Burns*** (1883-1961); ***Burns, Durham, Hall, Malone, Moore, Parker*** and ***Redwine*** are all found in this inactive cemetery **(26) (52)**
Burnstown	16 - NW	T2S, R14W, Sec 35	approximately 25 graves; first known interment: John T. ***Hall*** (b. & d. 1872); last known interment: Ollie Belle Hunt ***Quillen*** (1871-1960); ***Bevis, Copeland, Elam, Hall, Highfield, Johnson, Medford, Parham, Quillen, Rickard*** and ***Vaden*** are found in this cemetery **(6) (52)**
Burton	78 - NE	T4S, R12W, Sec 6	Elizabeth B. ***Burton*** (1796-1832), Hutchens ***Burton*** (1789-1838), infant ***Wilson*** and 3 unmarked graves **(7)**
Byrd	101 - SE	T4S, R11W, Sec 31	approximately 35 graves; first known interment: Patrick H. ***Sheffield*** (1813-1834); ***Byrd, Howard, James, Mitchell, Smallwood*** and ***Smith*** can all be found in this cemetery still in use **(42) (52)**
Cal	148 - NE	T4S, R9W, Sec 12	approximately 20 graves; first known interment: Sielas ***Cal*** (1886-1908); ***Austin, Copeland, Garner, Nance, Ricks, Sanders*** and ***Tucker*** are also found in this active cemetery **(52)**
Calvary	157 - SE	T5S, R12W, Sec 24	Calvary Missionary Baptist Church; approximately 45 graves; first known interment: J. Bruce ***Devaney*** (1937-1940); ***Burcham, Dalrymple, Hand, James*** and ***Johnson*** are common to this cemetery still in use **(42) (52)**
Canaan	12 - NW	T3S, R15W, Sec 36	Canaan Primitive Baptist Church **(38)**
Cane Creek	91 - NW	T4S, R13W, Sec 26	Cane Creek Cumberland Presbyterian Church, established in 1928 **(40)**
Carpenter	170 - NE	T3S, R9W, Sec 19	also known as Davis; approximately 12 graves; first known interment: Elizabeth ***Armstrong*** (d. 1836 at 37 years); last known interment: Marshall H. ***Barnes*** (1838-1890); ***Carlock, Carpenter*** and ***Davidson*** are also found here **(5) (40) (52)**
Carter	45 - NE	T3S, R9W, Sec 17	approximately 70 marked and numerous unmarked graves; first known interment: T. L. ***McCarley*** (d. 1861); ***Brown, Burch, Carter, Fields, Morris, Morrison*** and ***Parker*** are common to this active cemetery **(5) (52)**
Caryton-Cockburn	6 - NW	T3S, R15W, Sec 10	former site of New Bethel Methodist Church; approximately 90 graves; first known interment: Robert E. ***Cockburn*** (1830-1888); ***Bratton, Carrithers, Cornelius, Franklin, Hurd, Matthews, Maxwell, McBain, McCarley, Pate, Quinn, Roberts, Tigner*** and ***Vaden*** are common to this cemetery still in use **(11) (14) (52)**
Cave Spring	120 - NE	T4S, R10W, Sec 8	Cave Spring Missionary Baptist Church, a black church organized in the early 1880's; an active cemetery **(44)**
Cheatham	102 - SE	T4S, R11W, Sec 31	also known as Huff Cemetery; approximately 60 marked and numerous unmarked graves; first known interment: J. L. ***McBrayer*** (1839-1891); ***Bennich, Burcham, Cheatham, Cooper, Davis, Jefferies, Jackson, Johnson, Hovater, McDougal, Tubbs*** and ***Waldrep*** are common to this cemetery still in use **(6) (41) (52)**
Cherokee	24 - NW	T3S, R14W, Sec 34	over 250 graves; first known interment: E. A. H. ***Bell*** (d. 1868); ***Carter, Duncan, Grisham, Harris, Hunt, Lair, LeCroy, Patterson, Rickard, Rikard, Rorex, Weaver*** and ***Williams*** are common to this active cemetery **(52)**
Cherokee	25 - NW	T3S, R14W, Sec 35	
Cherokee	176 - NW	T4S, R14W, Sec 1	Cherokee Memorial Park; an active contemporary cemetery **(52)**
Cobb	181 - NE	T3S, R9W, Sec 34	Cobb Family Cemetery; 10 marked graves in this contemporary cemetery; ***Bailey, Cobb*** and ***Young*** are found here **(49)**
Colbert County	110 - NE	T4S, R11W, Sec 15	Colbert County Memorial Gardens; over 5,300 graves **(52)**
Colbert Heights	108 - SE	T4S, R11W, Sec 33	Colbert Heights First Baptist Church; an active cemetery **(52)**
Cole	119 - NE	T4S, R10W, Sec 5	
Coleman	139 - SE	T4S, R9W, Sec 31	

Cemetery	Locale	Location	Church Affiliation and Remarks
Community	99 - NE	T4S, R12W, Sec 24	***Alsobrooks, Archer, Driggers, Goins, Greer, Hurt*** and ***Kent*** are common to this active cemetery **(52)**
Coon Dog	66 - SW	T5S, R14W, Sec 14	also known as Key Underwood Cemetery; a famous pet cemetery maintained by the Tennessee Valley Coon Hunters Association; noted for unusual monuments **(2)** *Editor's Note: This is the only instance in The Atlas where we identify a cemetery for pets. It is among the most widely known cemeteries in the state, thus we have included it here.*
Cornelius	55 - NW	T4S, R15W, Sec 1	see Asphalt Rock
County Farm	105 - SE	T5S, R11W, Sec 8	
Crenshaw	5 - NW	T3S, R15W, Sec 2	9 graves; first known interment: J.J. ***Thomas*** (1816-1823); last known interment: Lester P. ***Ussery*** (1887-1889); ***Crenshaw*** and ***Masters*** are also found here **(11)**
Crooked Oak	154 - SW	T5S, R12W, Sec 33	former site of Sandlick Church, present site of Crooked Oak Missionary Baptist Church; over 1,000 graves; first known interment: Rufus M. ***Taylor*** (1845-1846); ***Allison, Andrews, Atkins, Baggett, Bendall, Burcham, Byrd, Cabaniss, Carmack, Dhority, Dillard, Dobbs, Everett, Fuller, Goins, Grissom, Harris, Hester, Holland, Hovater, Jackson, James, Johnson, Kimbrough, King, Lindsey, Malone, McCaig, Richardson, Taylor, Tubbs, Walker, Wheeler, Willis*** and ***Winsted*** are common to this active cemetery **(6) (40) (52)**
Crosswhite	178 - SE	T5S, R10W, Sec 35	10 marked and several unmarked graves; first known interment: Mary C. ***Crosswhite*** (1870-1875); last known interment: Louelender ***McClung*** (1868-1938) **(43)**
Cuba	186 - NE	T3S, R11W, Sec 26	19 unmarked graves in a fenced area on the TVA reservation in Muscle Shoals **(48)**
Dayley	175 - SW	T5S, R15W, Sec 29	approximately 25 graves; the stone of John ***Dayley*** (1834-1867) is the only one recorded **(27)**
Davidson	170 - NE	T3S, R9W, Sec 19	see Carpenter
Davis	8 - NW	T2S, R14W, Sec 28	over the years this cemetery has been known as the Wilcox Cemetery, Heathcock Cemetery, Davis Cemetery and Bethune Cemetery; ***Davis, Hays*** and ***Sherrod*** are among the known interments **(42)**
Davis	98 - SE	T5S, R12W, Sec 13	the only remaining grave is that of Lucy Ellen ***Kilburn*** (1875-1915); ***Davis*** and ***Mitchell*** are known to be found here in unmarked graves **(42)**
Delony	189 - NE	T4S, R10W, Sec 13	the graves of Edward Brodnax ***Delony*** (1813-1868) and Nancy Emily ***Delony*** (1818-1854) **(52)**
Dillahunty	147 - NE	T4S, R9W, Sec 11	also known as Visor-Dillahunity Cemetery; John L. ***Visor*** (1785-1824), Susan ***Hodges*** (1802-1823) and Betey ***Dillahunty*** (1810-1824) **(31)**
Donley	90 - NE	T4S, R12W, Sec 24	2 graves; Joseph H. ***Donley*** (1843-1909) and Mary ***Donley*** (1844-1915) **(5) (7);** source 7 describes Donley Cemetery as 5 miles SE of Riverton while the USGS topographic quadrangle sites Donley Cemetery here
Douthit	4 - NW	T2S, R15W, Sec 35	approximately 160 graves; first known interment: Sarah Thompson ***Jackson*** (1817-1854); ***Counts, Douthit, Grenshaw, Harland, Johnson, Turbeville*** and ***Walker*** are common to this active cemetery **(40) (52)**
Faircloth	48 - NE	T3S, R9W, Sec 15	6 marked graves; first known interment: Thomas ***Faircloth*** (b. & d. 1833); last known interment: Cordilo ***Faircloth*** (1786-1853); this cemetery is nearly destroyed **(45) (52)**
Finley	61 - SW	T5S, R15W, Sec 16	approximately 25 graves; first known interment: Nancy ***Finley*** (1795-1864); last known interment: Jack Dennis (1905-1984) ***Durham, Finley, Robertson*** and ***Starkey*** are common to this cemetery **(7) (27) (52)**
Gadd	106 - SE	T5S, R11W, Sec 8	Henry William ***Brown*** (1900-1947) and Graham ***Keenum*** (1922-1958) are known to be found here **(52)**
Galilee	129 - NE	T4S, R10W, Sec 14	Galilee Missionary Baptist Church, a black church founded before 1894; ***Barnett, Bates, Coffey, Hughes, King, Lewis, Madden, Mastin, Mullins, Ray*** and ***Stanley*** are common to this active cemetery **(44) (52)**
Gargis	128 - NE	T4S, R10W, Sec 23	an active cemetery **(52)**
Gargis	165 - SE	T5S, R10W, Sec 26	approximately 35 graves, 8 with legible stones; interments date from 1877 to 1947; ***Gargis*** is found here **(39)**
Garrett	14 - NW	T3S, R14W, Sec 20	approximately 35 graves; first known interment: Frances P. ***White*** (1789-1840); last known interment: Nancy McAtie ***Grisham*** (1819-1912) ***Denton, Fant, Lair, Milam*** and ***Weaver*** are common to this cemetery **(52) (53)**
Gibbs	85 - NW	T4S, R13W, Sec 14	first known interment: Ester Robinson ***Gibbs*** (1760-1829); last known interment: Shadrach ***Gibbs***, Jr. (1815-1859); ***Dotson*** and ***Sanders*** are also found here **(52)**
Gist	180 - NW	T4S, R15W, Sec 36	Joshua Gist Cemetery; approximately 10 graves; firs known interment: Susanna Gist (1793-1836); last known interment: L. H. ***Russell*** (b. & d. 1924); ***Gallimore, Gist, Miller*** and ***Russell*** are found here **(4) (45) (52)**
Glencoe	82 - NE	T4S, R11W, Sec 18	see McDonald
Glendale	126 - NE	T4S, R10W, Sec 15	former site of Glendale Presbyterian Church; interments include U.S. Senator Howell ***Heflin*** (1921-2005) who served from 1979 to 1997; first known interment: John ***Horton*** (1810-1883); ***Aycock, Berry, Bradford, Counts, Ford, Gargis, Harrison, Isbell, Johnson, King, McGee, Reid, Riner, Roden, Seahorn, Sizemore, Sockwell, Taylor, Uhlman, Underwood, Vess*** and ***Wright*** are common to this active cemetery **(52)**
Green Hill	72 - NW	T4S, R13W, Sec 14	also spelled Greenhill
Gunn	113 - NE	T4S, R10W, Sec 30	
Guy	77 - NE	T4S, R12W, Sec 13	approximately 670 graves; first known interment: Joseph ***Guy***, M.D. (1767-1830); ***Black, Campbell, Clark, Cole, Collier, Davis, Dobbs, Goins, Guy, Howard, Inman, Keeton, Lewey, Reed, Robinson, Russell, Sanderson, Smallwood, Weatherby*** and ***Willingham*** are common to this cemetery still in use **(7) (42) (52)**
Hampton	50 - NE	T3S, R9W, Sec 22	11 graves; first known interment: Thomas F. ***Hampton*** (d. 1835); all the graves are ***Hampton*** except Mary Anderson ***King*** and Lucy ***Martin*** in a cemetery used in 2008 for the first time in nearly 100 years **(5) (7) (40) (52)**
Harris	190 - NW	T3S, R14W, Sec 22	James Harris Cemetery; 7 graves; first known interment: Margarete ***Harris*** (1839-1845); last known interment: J. X. ***Marichal*** (d. 1898); ***Fossick*** and ***Walker*** are also found here **(52) (54)**
Harris Chapel	21 - NW	T3S, R14W, Sec 23	Harris Chapel Missionary Baptist Church, organized in 1935**;** approximately 600 marked graves; ***Bennett, Borden, Cochran, Collum, Cosby, Elliott, Franks, Hays, McCaig, Medford, Nichelson, Rich, Sanderson, Sprague, Wallace*** and ***Yerbey*** are common to this cemetery in use since the late 1940's **(44) (49) (52)**
Hatton	171 - NE	T3S, R9W, Sec 30	Hatton Baptist Church; former site of Mount Pleasant Baptist Church; approximately 140 graves; first known interment: Mary ***Carter*** (1773-1837); ***Bartlett, Craft, Craig, Duncan, Gargis, Harrison, Holt, Isom, Jarmon, Letsinger, Love, McGee, Morris, Stokes, Streit*** and ***Walker*** are common to this cemetery **(5) (40) (52)**
Hawk Pride	88 - NW	T4S, R12W, Sec 28	approximately 60 graves; first known interment: Edward ***Pride*** (1755-1839); ***McCollum, Pride, Ragland, Rikard, Smallwood, Thompson*** and ***Williams*** are common to this active cemetery **(7) (19) (40) (42) (52)**
Heathcock	8 - NW	T2S, R14W, Sec 28	see Davis
Hennigan	39 - NE	T3S, R9W, Sec 18	first known interment: ? ***Wallis***, Jr. (1811-1854); last known interment: James Polk ***Hennigan*** (1843-1922); ***Barner*** and ***Wallace*** are also found here **(52)**
Hennigan	51 - NE	T3S, R9W, Sec 26	
Henson	107 - SE	T4S, R11W, Sec 33	8 graves; first known interment: Owen Wheeler ***Henson*** (1899-1935); last known interment: Thomas Barney ***Henson***, Sr. (1904-1962); **Clingan** is also found here **(52)**
Henson	158 - SE	T5S, R11W, Sec 21	
Hobgood	81 - NE	T4S, R10W, Sec 7	also known as Blocker Cemetery; 16 graves; first known interment: John ***Hobgood***, Jr. (1836-1855); last known interment: Harvey E. ***Keenum*** (1890-1942); ***Elledge*** and ***Hicks*** are also found here **(41) (52)**
Hogan	188 - NE	T4S, R10W, Sec 19	the graves of John R. ***Hogan*** (1833-1883), Anny ***Thompson*** (d. 1924) and Thomas ***Morris*** (1889-1923) **(48)**
Holland	95 - SE	T5S, R12W, Sec 2	numerous unmarked graves and those of R. J. ***Holland*** (1878-1922), Alan Lee ***Goins*** (1963-2003), Charles Lucien ***Holland***, Sr. (1943-1993), Tompsie Jane ***Holland*** (1881-1934) and Orlander ***Holland*** (b. & d. 1916) **(42) (52)**
Holy Cross	169 - NE	T4S, R11W, Sec 3	Our Lady of the Shoals Catholic Church; approximately 475 marked graves; first known interment: Emmeran ***Bliemel*** (d. 1864); ***Aigner, Billedeaux, Carton, Colagross, DeCunto, Dirago, Fossick, Funke, Gattman, Goike, Gusmus, Manush, Nieman, Roggenbuck*** and ***Staley*** are common to this cemetery still in use **(49)**

Cemetery	Locale	Location	Church Affiliation and Remarks
Hopewell	163 - SE	T5S, R10W, Sec 22	Hopewell Church of Christ; approximately 110 graves; first known interment: A. A. ***Kidd*** (1852-1927); ***Bolton, Chaney, Coan, Copeland, Fell, Flakes, Hallmark, Harrison, Kidd, Vandiver*** and ***Zills*** are common to this active cemetery **(52)**
Huff	102 - SE	T4S, R11W, Sec 31	see Cheatham
Hyde	185 - SE	T5S, R11W, Sec 34	approximately 230 graves; first known interment: infant ***Sockwell*** (b. & d. 1872); ***Cooley, Gantt, Harper, Hawkins, Hill, Hooper, Howard, Hyde, Johnson, King, Lawson, Martin, McCollister, Morrow, Quillen, Riley, Rowe, Simpson, Slay, Vandiver, Willbanks*** and ***Williams*** are common to this active cemetery **(52)**
Isbell Chapel	109 - SE	T5S, R11W, Sec 10	Isbell Chapel Missionary Baptist Church; approximately 100 marked and numerous unmarked graves; first known interment: Ruhama T. ***Honey*** (1848-1888); ***Barnes, Borden, Bostic, Goodman, Honey, Landers, Michael, Pounders, Spire, Stout, Thomas, Winsted*** and ***Zills*** are common to this active cemetery **(20) (52)**
Jackson	7 - NW	T3S, R15W, Sec 21	also known as Jackson Ridge Cemetery; first known interment: Elizabeth ***Jackson*** (1800-1839); last known interment: Nancy Helen ***Yarbrough*** (1854-1925); ***Gifford, Mars*** and ***Maxwell*** are also found here **(11) (52)**
Jackson	33 - NE	T3S, R11W, Sec 36	approximately 70 graves; first known interment: Peter ***Moore*** (1885-1914); ***Garrett, Hall, Hammoc, Hankins, Hooks, James, Moore, Murphy, Owens, Perkins*** and ***Ricks*** are common to this active cemetery **(52)**
Jenkins	134 - SE	T5S, R10W, Sec 3	the graves of Amanda B. ***Jenkins*** (1821-1872), Thomas B. ***Jenkins*** (1821-1871) and William Mansfield ***Jenkins*** (b. & d. 1851) are known to be found here **(52)**
Johnson	59 - NW	T4S, R15W, Sec 33	the graves of Dr. J. V. ***Johnson*** and his wife Sally; no dates **(17)**
Jones	153 - SW	T5S, R13W, Sec 36	
Keeton	92 - NW	T4S, R13W, Sec 25	the graves of Joe C. ***Keeton*** (b. & d. 1880), Josie L. ***Keeton*** (1852-1880) and Amanda L. ***Rutland*** (1827-1915) **(7)**
Kernachan	35 - NE	T3S, R10W, Sec 10	
Key Underwood	66 - SW	T4S, R14W, Sec 14	see Coon Dog
King	149 - NE	T4S, R9W, Sec 27	17 graves; first known interment: Robert ***Harrison*** (1818-1891); ***Allen, Eggleston, Ingram, King*** and ***Perkins*** are also found in this active black cemetery **(52)**
King	150 - SE	T4S, R9W, Sec 33	approximately 175 graves; first known interment: Washington Lafayette ***King*** (1824-1827); ***Blythe, Delony, Felton, Fennel, Goodwin, Jones, King, Sanderson*** and ***Spangler*** are common to this active cemetery **(52)**
Kirk Chapel	115 - SE	T5S, R11W, Sec 1	Kirk Chapel; 18 graves; first known interment: William J. H. ***Neely*** (1818-1860); last known interment: William A. ***Grisham*** (1900-1949); ***Fulps, Humpherys, Pendergrass*** and ***Walden*** are also found here **(42) (52)**
LaGrange	135 - SE	T4S, R10W, Sec 35	located near the site of the LeGrange Military College, destroyed during the Civil War; approximately 300 graves; first known interment: Sidney ***Prince***, Jr. (1829-1831); ***Berry, Clark, Duncan, Ford, Grissom, Kerby, Kiser, Kumpe, McCormick, Posey, Ricks, Vinson*** and ***Wright*** are common to this cemetery **(5) (7) (45) (52)**
Lane	18 - NW	T3S, R14W, Sec 2	approximately 25 graves; first known interment: Joseph ***Lane*** (b. & d. 1829); last known interment: Laura ***Lane*** (1897-1965); ***Davis, Gillespie, Goodloe, Preston*** and ***Walker*** are also found here **(45) (52)**
Lee Hi Acres	124 - NE	T4S, R10W, Sec 19	the graves of John Henry ***Hogun*** (1823-1852), Mary ***Ronalds*** (d. 1826 at 34 years), Eliza N. ***Hogan*** (d. 1896 at 38 years), Samuel ***Meredith*** (1786-1853), Sallie M. ***McClune*** (1821-1865) and Emma L. ***Ragland*** (1836-1862) **(4)**
Leigh	130 - NE	T4S, R9W, Sec 18	approximately 10 marked graves; first known interment: Ann L. ***Leigh*** (d. 1821 at 32 years); last known interment: Sam ***Nichols*** (1865-1935); ***Lyle*** and ***Townes*** are also found here **(30) (52) (54)**
Liberty	53 - NW	T4S, R15W, Sec 9	Liberty Methodist Episcopal Church; a black cemetery with numerous unmarked graves; first known interment: Ruben D. ***Rodgers*** (1817-1881); last known interment: Lucy D. ***Fant*** (1890-1981); ***Alexander, Hodges, Robinson*** and ***Tires*** are also found here **(27) (52)**
Ligon	114 - SE	T5S, R11W, Sec 1	James A. Ligon Family Cemetery; 6 graves; all ***Ligon***; first known interment: Mattie M. ***Ligon*** (1882-1891); last known interment: Thomas L. ***Ligon*** (1879-1955) **(42) (52)**
Ligon	118 - SE	T5S, R10W, Sec 7	23 graves; first known interment: Julia A. Barham ***Ligon*** (1821-1875); last known interment: Lena E. ***Ligon*** (1884-1953); ***Hunter, Kirkland, Vandiver*** and ***Yocom*** are also found here **(11) (42) (52)**
Lime Kiln	15 - NW	T3S, R14W, Sec 31	
Limerock	156 - SE	T5S, R12W, Sec 23	Limerock Church of Christ; an active cemetery **(52)**
Madding	146 - NE	T4S, R9W, Sec 10	11 graves; first known interment: Richard ***Croom*** (d. 1841 at 56 years); last known interment: Elizabeth Langston Christian ***Madding*** (1847-1911); ***Frierson*** and ***Jones*** are also found here **(7) (52)**
Malone	22 - NW	T3S, R14W, Sec 23	12 marked and 2 unmarked graves; first known interment: Goodloe W. ***Malone*** (1844-1845); last known interment: Mary ***Drisdale*** (1829-1891); ***Bate, Burton*** and ***Rigsby*** are also found here **(12) (52)**
Margerum	10 - NW	T3S, R15W, Sec 25	over 350 graves; first known interment: Sarah Ann ***Gaisser*** (b. & d. 1843); ***Arnett, Blanton, Cain, Clark, Cooper, Farris, Gaisser, Geise, Guthrie, Hardcastle, Harrell, Harris, Hayes, Kilpatrick, Manley, Mason, Mobley, Roberts, Simpson, Wallace, Willis*** and ***Wilson*** are common to this cemetery still in use **(7) (52)**
Maud	60 - SW	T5S, R15W, Sec 9	Maud Cumberland Presbyterian Church; also called Burns Cemetery; approximately 250 graves; first known interment: Louisana ***Champion*** (1840-1856); ***Boggs, Bruton, Burns, Champion, Cornelison, Daniel, Dunn, Hunt, Hutcheson, Jordan, Kay, Nunley, Puckett*** and ***Todd*** are common to this active cemetery **(6) (25) (52)**
Mayers	127 - NE	T4S, R10W, Sec 22	the graves of James J. ***Mayers*** (1772-1822), Janetta P. ***Mayers*** (1807-1826) and Susan Sarah ***Mayers*** (1814-1823) are known to be found here **(52)**
McCaig	73 - SW	T4S, R13W, Sec 32	the graves of Annie E. ***Bryan***, Martha ***Bryan*** (1870-1897), Joseph Sidney ***Culligan*** (1871-1874) and William ***McCaig***; ***Malone*** is also said to be found here **(9) (52)**
McCollough	76 - SW	T5S, R13W, Sec 8	6 graves; first known interment: Charles LaFayette ***Pounders*** (1864-1887); last known interment: Martha Ann Strait ***McCollough*** (1838-1934) **(52)**
McDonald	82 - NE	T4S, R11W, Sec 18	also known as Glencoe Cemetery; 9 graves; first known interment: Eliza ***McDonald*** (d. 1819); last known interment: James Arthur ***McDonald*** (d. 1855 at 16 years); ***Keller*** and ***Newsum*** are also found here **(24)**
McKiernan	38 - NE	T3S, R10W, Sec 13	5 marked and 10 unmarked graves; first known interment: Lawrence Bernard ***McKiernan*** (1825-1832); last known interment: Charles Bernard ***McKiernan*** (1815-1890) **(5) (34)**
Mhoontown	19 - NW	T3S, R14W, Sec 12	Mhoontown United Methodist Church, established in 1882; approximately 450 graves, named for the family of John ***Mhoon***; first known interment: William Spivey ***Mhoon*** (1761-1816); ***Adams, Allison, Askew, Bayless, Bendall, Benson, Borden, Brown, Collum, Davis, DeGraw, Dill, Dobbs, Elliott, Glover, Hall, Harrison, Hathcock, James, Jarnagin, McCaig, Mhoon, Morris, Naramore, Nichols, Ogletree, Roden, Smith, Thompson, Waldrop, Wellington*** and ***Worsham*** are common to this old cemetery still in use **(1) (7) (39) (52)**
Midway	145 - NE	T4S, R9W, Sec 1	approximately 20 graves; first known interment: William A. ***Pullen*** (1877-1884); last known interment: Nara Katura ***Cotton*** (1889-1961); ***Beavers, Cameron, Carter, Craft, Keenum, Long, Posey, Taylor*** and ***Turner*** are also found here **(52)**
Mitchell	104 - SE	T5S, R12W, Sec 12	approximately 75 graves; first known interment Mary F. ***Mitchell*** (1833-1889); ***Boatwright, Branom, Byrd , Kimbrough, McBrayer, Mitchell*** and ***Parker*** are known to be found in this cemetery still in use **(5) (40) (52)**
Morning Star	111 - NE	T4S, R11W, Sec 23	approximately 150 marked and 50 unmarked graves; first known interment: J. P. ***Finney*** (1856-1902); ***Alsobrook, Bowles, Carmack, Crittenden, Finney, Gist, Guyton, Keenum, King, McBride, Murray, Myhan, Rumph, Sparks, Vess, Whitfield*** and ***Willis*** are common to this cemetery still in use **(7) (42) (52)**
Morris Hill	9 - NW	T3S, R15W, Sec 34	Morris Hill Full Gospel Pentecostal Church; approximately 140 graves; first known interment: infant ***Morris*** (d. 1860); ***Archer, Belue, Berryman, Booker, Christian, Crowell, Curtis, Farris, Gulledge, Ham, Hamm, Hayes, Kay, McVay, Morris, Pruitt, Stanford*** and ***Williams*** are common to this active cemetery **(52)**
Mount Hester	63 - NW	T4S, R14W, Sec 9	Mount Hester Cumberland Presbyterian Church; approximately 70 graves; first known interment: R. Grover ***Malone*** (1910-1919); ***Bolton, Choat, Hester, Highfield, Houston, Johnson, Kelly, Malone, Mayfield, Rickard, Robinson*** and ***Tate*** are common to this cemetery still in use **(5) (24) (52)**
Mount Moriah	132 - SE	T5S, R10W, Sec 17	Mount Moriah Baptist Church, organized in 1935; over 200 graves; first known interment: infant ***Bruckle*** (b. & d. 1916); ***Allen, Bradford, Coburn, Counts, Fisher, Hunter, Isbell, Johnson, King, Lenz, Morgan, Shelton, Sitton, Smith, Stanley, Tubyfield, Tyler*** and ***Vines*** are common to this cemetery still in use **(5) (11) (44) (52)**

Cemetery	Locale	Location	Church Affiliation and Remarks
Mount New Home	138 - SE	T4S, R9W, Sec 31	Mount New Home Baptist Church; ***Bates, Ford*** and ***King*** are common to this contemporary black cemetery **(52)**
Mount Pleasant	40 - NE	T3S, R10W, Sec 24	Mount Pleasant Cumberland Presbyterian Church; approximately 185 graves; first known interment: Sarah A. ***Potts*** (1841-1848); ***Aday, Alexander, Bowling, Gargis, Jarmon, Jones, Koger, Ledlow, Letsinger, Madden, McGee, Oleham, Potts, Smith, Vandiver*** and ***Williams*** are common to this active cemetery **(52)**
Mount Pleasant	41 - NE	T3S, R9W, Sec 30	see Old Brick
Mount Pleasant	44 - NE	T3S, R9W, Sec 31	Mount Pleasant Missionary Baptist Church; ***Abernathy, Brawley, Eggleston, Goodloe, Jarmon, Johnson, Koger, Madden, Stanley*** and ***Vinson*** are common to this active black cemetery **(52)**
Mount Pleasant	64 - NW	T4S, R14W, Sec 16	approximately 40 graves; first known interment: John Oneill ***McCleskey*** (1838-1844); last known interment: George W. ***Randolph*** (1835-1906); ***Hamilton, Knox, McCleskey, Potts, Pounders, Redwine, Tanner*** and ***Turner*** are common to this cemetery **(45) (52)**
Mount Zion	65 - NW	T4S, R14W, Sec 22	Mount Zion Methodist Church; approximately 120 graves; first known interment: William J. ***Gist*** (1854-1882); ***Burress, Denton, Dubois, Gilliam, Hamilton, Haygood, Pounders, Swain*** and ***Williams*** are common to this active cemetery **(36) (52)**
Mountain Mills	70 - NW	T4S, R13W, Sec 15	Mountain Mills Methodist Episcopal Church; first known interment: J. E. ***Huskey*** (1834-1875); ***Anderson, Devaney, Gookin, Howard, King*** and ***Storment*** are common to this cemetery **(5) (52)**
Mountain Springs	74 - SW	T5S, R13W, Sec 4	also known as New Newsom Spring Cemetery; approximately 160 graves; first known interment: Johnny J. ***Stanfield*** (1869-1881); ***Blankenship, Daily, Huskey, Johnson, Jones, McCollough, Pilkinton, Pounders, Smith, Stanfield, Stringer, Swader, Watson*** and ***Wellington*** are common to this active cemetery **(52)**
Murphy-Kemper-Cockburn	32 - NE	T3S, R11W, Sec 23	first known interment: Marvisebella ***Barner*** (1832-1833); last known interment: Rebecca ***Cockburn*** (1840-1893); ***Murphy, Portlock*** and ***Simpson*** are also found here **(52)**
Mynot	62 - SW	T5S, R14W, Sec 7	Mynot Baptist Church; approximately 270 graves; first known interment: Elma P. ***Hodge*** (1887-1888); ***Denton, Elliott, Hogland, Pounders, Redwine, Todd*** and ***Williams*** are common to this active cemetery **(7) (18) (52)**
Nazareth	84 - NW	T4S, R13W, Sec 12	Nazareth Primitive Baptist Church, a black church established in 1876; first known interment: Winnie ***Pride*** (d. 1912); an active cemetery **(27) (44) (52)**
New Bethel Memorial	96 - SW	T5S, R12W, Sec 4	New Bethel Baptist Church; approximately 200 graves; first known interment: W. T. ***Duncan*** (1807-1829); ***Brooks, Fountain, Grissom, Hester, Hovater, Inman, Johnson, Kimbrough, Malone, McCaig, Mitchell , Pennington, Shikle, Simpson, Warren*** and ***Willis*** are common to this cemetery still in use **(5) (40) (52)**
Newsome	183 - NW	T4S, R13W, Sec 5	approximately 50 graves; first known interment: Martha ***Newsom*** (1847-1891); ***Blackburn, Bradford, Carson, Eggleston, Goodloe, Heard, Lightfoot, Pride*** and ***Thompson*** are common to this active cemetery **(52)**
New Newsom Springs	74 - SW	T4S, R13W, Sec 4	see Mountain Springs
Oakwood	30 - NE	T3S, R11W, Sec 27	over 6,000 graves in an active cemetery **(52)**
Oakwood	79 - NE	T4S, R11W, Sec 9	the principal cemetery for Tuscumbia with interments dating from 1816; over 6,700 graves; ***Allen, Barton, Brown, Cooper, Geise, Gipson, Halsey, Johnson, King, McKinney, Merrill, Morton, Newsum, Rather, Simpson, Smith, Walker, Williams*** and ***Wilson*** are among the early interments **(8) (52)**
Old Bethel	166 - SE	T5S, R9W, Sec 31	Old Bethel Baptist Church, organized in 1819; approximately 1,000 graves; first known interment: Thomas ***Graves*** (1817-1844); ***Adcock, Allen, Alsobrook, Arnold, Berryman, Boatwright, Bowling, Bradford, Cagle, Cameron, Carpenter, Clement, Dawson, Gist, Golden, Hall, Hanvy, Harris, Hollimon, Isbell, Jarman, Johnson, Kerby, Landers, Lisby, McCollum, Mitchell, Nichols, Saint, Smith, Sockwell, South, Stanley, Tubb, Vandiver, Walker, Witt*** and ***Wood*** are common to this active cemetery **(5) (8) (39) (52)**
Old Brick	41 - NE	T3S, R9W, Sec 30	also known as Brickville Cemetery; Mt. Pleasant, Old Brick or Brickville Presbyterian Church, established in 1820; approximately 590 graves; first known interment: John ***Gillean*** (1790-1828); ***Aday, Alexander, Austin, Bowles, Carlock, Conley, Davidson, Dickens, Foster, Gammill, Gargis, Gerber, Goodwin, Harrison, Henningan, Jones, Jordan, Karg, Keenum, Kent, Ledlow, McGee, Mitchell, Moore, Nichols, Osborn, Parker, Palmer, Smith, Streit, Walker*** and ***Whitlock*** are common to this cemetery **(3) (9) (40) (41) (52)**
Old Mount Moriah	117 - SE	T5S, R10W, Sec 7	approximately 20 marked and numerous unmarked graves; first known interment: Mattie ***Crosthwait*** (1862-1867); ***Bevis, Crittenden, Isbell*** and ***Ligon*** are common to this cemetery last used in 1960 **(5) (9) (42) (52)**
Old Newsom Springs	75 - SW	T5S, R13W, Sec 4	Cornelius ***Bryant*** (1795-1878), Joseph Sidney ***Culligan*** (1871-1875) and Kisseah Jane ***Robertson*** (1830-1888) are known to be found here **(52)**
Osborn Hill	160 - SE	T5S, R11W, Sec 35	approximately 350 marked and 90 unmarked graves; first known interment: infant ***Osborn*** twins (b. & d. 1872); ***Bradford, Bullington, Cantrell, Dotson, Fisher, Gray, Jeffries, Kent, Lee, Martin, Matlock, Mayfield, McDaniel, Osborn, Taylor, Tharp*** and ***Whitlock*** are common to this cemetery still in use **(9) (41) (52)**
Pearsall	34 - NE	T3S, R10W, Sec 29	Edward Pearsall Cemetery; approximately 60 marked and 10 unmarked graves; first known interment: Letitia ***Kornegay*** (d. 1832 at 45 years); last known interment: Sarah Pearsall ***Dickson*** (d. 1900 at 72 years) until the cemetery was rededicated in 1988; both blacks and whites are found in this active cemetery **(23) (52)**
Peden	43 - NE	T3S, R10W, Sec 25	
Piney Grove	97 - SW	T5S, R12W, Sec 15	Piney Grove Church of Christ, established in 1911; approximately 200 graves; first known interment: John Lowell ***McCaig*** (1885-1918); ***Goins, Linley, Logan, McCaig, Mitchell, Pounders, Reeves, Rickard, Beene, Sanderson, Tidwell, Todd, Triplette, Tubbs*** and ***Wagnon*** are common to this active cemetery **(5) (11) (52)**
Pleasant Hill	13 - NW	T3S, R14W, Sec 20	Pleasant Hill Freewill Baptist Church, built in 1881; approximately 150 graves; first known interment: Thomas Franklin ***Denton*** (1812-1884); ***Denton, Franks, Gaisser, Guthrie, Hall, Hathcock, Henson, Kilpatrick, Lamb, Robinson, Simpson, Thomason*** and ***Williams*** are common to this active cemetery **(44) (52)**
Poplar Creek	164 - SE	T5S, R10W, Sec 13	Poplar Creek Missionary Baptist Church, organized in 1908, known as Roscoe Church in the 1920's and 30's; approximately 640 graves; first known interment: infant ***Morgan*** (d. 1898); ***Ayers, Berryman, Campbell, Cox, Fisher, Gasque, Hallmark, Hatton, Jeffreys, Landers, Logan, Looney, Lowery, McCormack, Morgan, Quinn, Smith, Utley, Vandiver*** and ***Watson*** are common to this cemetery still in use **(43) (44) (45) (52)**
Preuit	137 - NE	T4S, R9W, Sec 29	first known interment: Ann ***Myatt*** (1788-1840); last known interment: Pope Pryor ***Preuit*** (1882-1930); ***Alsobrook, Bates, Fennel, Hall, Myatt*** and ***Preuit*** are common to this cemetery **(9) (52)**
Pride	20 - NW	T3S, R14W, Sec 15	Nathaniel J. Pride Cemetery; approximately 70 marked and 30 unmarked graves; first known interment: Sarah L. A. ***Cochran*** (1824-1828); ***Berryman, Cochran, Creekmore, Davis, Hearn, Jackson, Jones, Kerby, Key, McCaig, Rhoden, Pride, Tuberville*** and ***Turbville*** are common to this active cemetery **(33) (49) (52)**
Pride	86 - NW	T4S, R12W, Sec 15	approximately 80 graves; first known interment: Edward Mitchell ***Pride***, Jr. (1797-1811); ***Beavers, Berryman, Broaden, Ford, Gadd, Hardin, Pride, Shikle*** and ***Thompkins*** are common to this active cemetery **(52)**
Rand	136 - NE	T4S, R10W, Sec 26	Cornelia ***Rand*** (1817-1886), Jackson Curtis ***Rand*** (1816-1858), John Walter ***Rand*** (1786-1863), Martha Curtis ***Rand*** (1790-1845), Martha C. ***Rand*** (1818-1840) and Mary Anthaline ***Rand*** (1831-1852) are known to be found here **(52)**
Red Rock	91 - NW	T4S, R13W, Sec 25	see Cane Creek
Richardson	100 - SE	T4S, R11W, Sec 31	approximately 25 graves; first known interment: Jessie C. ***Richardson*** (1871-1877); last known interment: Mary ***Johnson*** (d. 1945) **(40)**
Ricks	133 - SE	T4S, R10W, Sec 33	George Ricks Cemetery; first known interment: Eliza ***Ricks*** (1831-1899); ***Brown, Deloney, Hosendove, Long, Mullins, Ricks, Sledge, Underwood*** and ***Woodard*** are common to this active black cemetery **(52)**
Riverton	1 - NW	T2S, R15W, Sec 14	approximately 320 graves; first known interment: Robert G. ***Buchanan*** (1820-1851); ***Armstrong, Carrithers, Clark, Davis, Douthit, Elam, Grissom, Hall, Harland, Hayes, Hays, Johnson, Moore, Nave, Sloan, Spencer, Smith, Thompson, Walker, Wallis, Williams*** *and* ***Wolf*** are common to this active cemetery **(9) (52)**
Rock Creek	152 - SW	T5S, R13W, Sec 28	Rock Creek Church of Christ, organized in 1868; approximately 265 marked and numerous unmarked graves; first known interment: N. J. ***Malone*** (1830-1867); ***Dailey, Denton, Garrett, Gentry, Greenhill, Henry, Hodge, James, Kirchner, Landers, Logan, Moore, Malone, Mills, Pilkilton, Posey, Pounders, Richardson, Sanderson, Smelser, Taylor, Thorne*** and ***Williams*** are common to this active cemetery **(9) (41) (52)**
Roden	121 - NE	T4S, R10W, Sec 8	
Rosetrail	3 - NW	T2S, R15W, Sec 27	

Cemetery	Locale	Location	Church Affiliation and Remarks
Ross	141 - SE	T5S, R9W, Sec 8	Frank Walter Ross Cemetery
Russell	151 - SW	T5S, R15W, Sec 32	approximately 100 graves; first known interment: infant Russell (1853-1854); ***Barnett, Clingan, Ezzell, Ferrell, Guinn, Hall, Malone, Russell, Sanders*** and ***Taylor*** are common to this cemetery still in use **(28) (52)**
Rutland	93 - NW	T4S, R13W, Sec 36	Rutland C.M.E. Chapel, earlier known as Antioch C.M.E. Church; 5 marked graves of ***Keeton*** and ***Rutland*** **(44) (52)**
Rutland	26 - NW	T3S, R14W, Sec 33	also known as Rutledge Cemetery; approximately 130 graves; first known interment: Marthia Ann ***Mcreary*** (1816-1817?); last interment in 1945; ***Aldridge, Bailey, Barton, Blanton, Bledsoe, Dickson, Goodloe, Huston, Lane, Pride, Rivers, Rutland, Scruggs*** and ***Weaver*** are common to this cemetery **(16) (45) (52)**
Rutland Chapel	17 - NW	T2S, R14W, Sec 34	Rutland Chapel Church; an active cemetery **(52)**
Rutledge	26 - NW	T3S, R14W, Sec 33	see Rutland
Saint James	177 - NE	T4S, R9W, Sec 15	Saint James Missionary Baptist Church, a black church established in 1932 and moved to present location in 1965 **(44)**
Saint Pauls	112 - NE	T4S, R11W, Sec 27	Saint Pauls Missionary Baptist Church, founded in 1891; a partial survey reveals the surnames ***Belue, Byrd, Freeman, Hillman*** and ***Winston*** are common to this active cemetery **(51)**
Shady Grove	46 - NE	T3S, R9W, Sec 16	Shady Grove United Methodist Church, organized in 1868; over 100 graves; first known interment: Rev. Woodford W. ***Lemay*** (1816-1884); ***Bass, Bowling, Crowder, Gargis, Jeffreys, Lemay, Nelms, Peden, Reed, Slaughter, Terrell, Trousdale*** and ***Whitlock*** are common to this active cemetery **(5) (44) (52)**
Shaw	144 - NE	T4S, R9W, Sec 3	also known as Abbie Shaw Cemetery; over 360 graves; first known interment: Robert ***Burns*** (1829-1831); ***Aday, Berry, Bracken, Brackin, Cameron, Carter, Crittenden, Crosswhite, Davenport, Davis, Flanagan, McGee, Parker, Shaw, Tidwell, Turner*** and ***Vandiver*** are common to this cemetery still in use **(5) (9) (52)**
Sherrod	87 - NE	T4S, R12W, Sec 23	first known interment: Fredrick O. A. ***Sherrod*** (1812-1848); last known interment: Mary Elizabeth ***McWilliams*** (1840-1917); ***Atkinson, Driver, Farrar, Hamby, Smallwood*** and ***Wilbur*** are also found here **(9) (52)**
Shoals	187 - NE		Shoals Memorial Gardens; an active contemporary cemetery **(52)**
Sledge	173 - SE	T4S, R10W, Sec 31	approximately 25 graves; first known interment: infant ***Sledge*** (b. & d. 1852); last known interment: David H. ***Walker*** (1829-1903); ***Belue, Crittenden, Cook, Sledge*** and ***Walker*** are common to this cemetery **(26)**
Smith	23 - NW	T3S, R14W, Sec 27	approximately 85 graves; first known interment: Sarah Maria ***Duncan*** (1838-1871), ***Borden, Cornelius, Mauldin, Roden, Singleton, Wadkins, Waldrup*** and ***Wallace*** are common to this active cemetery **(52)**
Smith	191 - NE	T4S, R9W, Sec 20	John ***Smith*** (1754-1841), John ***Smith***, Jr. (1786-1849), Martha Ann ***Smith*** (1792-1822) and Susan Rogers ***Smith*** (1805-1857) are found here **(52)**
South Florence	31 - NE	T3S, R11W, Sec 23	also known as Southport Cemetery; 26 graves; first known interment: William ***Barner*** (1785-1812); last known interment: Randolph ***Price*** (1860-1864); ***Cockburn, Remfer*** and ***Simpson*** are common to this cemetery; only 3 broken stones remain **(3) (13)**
Southport	31 - NE	T3S, R11W, Sec 23	see South Florence
Spring Valley Station	192 - SE	T5S, R10W, Sec 6	a badly neglected cemetery of perhaps 100 graves; first known interment: John G. ***Gaut*** (1865-1893); last known interment: ? ***Thompson*** (1971-1985) ***Cooley*** and ***Grisham*** are common to this inactive cemetery **(52)**
Stanley	142 - NE	T3S, R9W, Sec 32	approximately 20 graves; first known interment: Ellen ***Stanley*** (1780-1843); last known interment: Jemima C. ***Whitlock*** (1858-1894) ***Stanly*** and ***Whittock*** are also found here **(52)**
Streater	194 - NE	T4S, R10W, Sec 26	the graves of Thomas H. ***Streater*** (1835-1910), Maude ***Streater*** (1894-1908) and William ***Penick*** (1879-1900) **(52) (54)**
Tharp	159 - SE	T5S, R11W, Sec 28	the grave of Jonny ***Thorpe*** (no dates) is known to be found here **(52)**
Thompson	174 - NW	T3S, R13W, Sec 17	
Thompson	27 - NW	T4S, R13W, Sec 24	7 graves; first known interment: Sarah ***Thompson*** (d. 1845 at 8 years); last known interment: Annie ***Thompson*** (1876-1878); ***Bayless*** is also found here **(9) (28)**
Tompkins – Hyde	182 - NE	T4S, R11W, Sec 21	approximately 10 marked graves; first known interment: Celia ***Hyde*** (d. 1847 at 60 years); last known interment: Johnnie ***Tompkins*** (1882-1883); the cemetery has returned to use with burials in 1993 and 2001 **(5) (40) (50) (52)**
Twitty	57 - NW	T4S, R15W, Sec 28	
Underwood	103 - SE	T5S, R11W, Sec 7	12 graves; first known interment: infant daughter of John R. and Mahla Ann ***Underwood*** (1882-1883); last known interments: William Arthur ***Underwood*** (1872-1942) and Ida ***Underwood*** (1873-1942); both died on February 8th **(40)**
Vandiver Hollow	116 - SE	T5S, R11W, Sec 13	Vandiver Hollow Missionary Baptist Church; approximately 200 graves; first known interment: W. H. ***Vandiver***, Sr. (1848-1914); ***Berryhill, Brown, Fisher, Thornton*** and ***Zills*** are common to this active cemetery **(52)**
Vinson	193 - NE	T4S, R10W, Sec 23	10 graves; first known interment: Martha Ann ***Vinson*** (1815-1830); last known interment: Fletcher Curtis ***Vinson*** (1822-1879) **(5) (9) (52)**
Wagnon Mountain	155 - SW	T5S, R12W, Sec 17	Wagnon Mountain Church
Watkins	167 - NW	T3S, R13W, Sec 33	approximately 50 graves; first known interment: Mary ***Lightfoot*** (1830-1895); ***Armstead, Goodloe, Lightfoot, Long, Malone, Mead, Morris, Newsom, Newsome*** and ***Watkins*** are common to this active cemetery **(52)**
Whitamore	36 - NE	T3S, R10W, Sec 15	
Wilcox	8 - NW	T2S, R14W, Sec 28	see Davis
Wilson	123 - NE	T4S, R9W, Sec 7	the graves of David ***Wilson*** (1793-1849), Augustine A. ***Wilson*** (1823-1839) and Clara Ann ***Wilson*** (1821-1839) **(5) (9)**
Winston	80 - NE	T3S, R11W, Sec 31	approximately 100 graves; first known interment: Keziah ***Winston*** (1760-1826), the wife of Revolutionary War veteran Captain Anthony ***Winston*** (1750-1828); ***Abernathy, Albright, Armistead, Blackburn, Burt, Figures, Jones, Lindsay, Nathan, Sherrod, Steele*** and ***Winston*** are common to this cemetery **(9) (10) (15) (52)**
Young	161 - SE	T5S, R10W, Sec 18	Lula ***Autrey*** (1862-1960) and Sarah Jane ***Milam*** (1835-1905) are known to be found here **(52)**
Zion	83 - NW	T4S, R13W, Sec 11	Zion Missionary Baptist Church; approximately 300 graves; first known interment: Elizabeth Rutland ***Thomas*** (1845-1881); ***Brown, Darby, Garner, Goodloe, Hodges, Houston, Johnson, Loveless, Malone, Oates, Pride, Thomas, Thompson*** and ***Watkins*** are common in this active cemetery **(52)**

Cemeteries of Unknown Name

Cemetery	Locale	Location	Church Affiliation and Remarks
Unknown	11 - NW	T3S, R15W, Sec 35	
Unknown	28 - NW	T3S, R13W, Sec 18	
Unknown	29 - NW	T3S, R13W, Sec 34	
Unknown	37 - NE	T3S, R10W, Sec 15	
Unknown	47 - NE	T3S, R9W, Sec 15	
Unknown	49 - NE	T3S, R9W, Sec 14	
Unknown	68 - NW	T4S, R13W, Sec 2	
Unknown	89 - NE	T4S, R12W, Sec 23	
Unknown	140 - SE	T5S, R9W, Sec 5	
Unknown	168 - SE	T5S, R11W, Sec 7	

Cemeteries of Uncertain Location

Cemetery	Locale	Location	Church Affiliation and Remarks
Abernathy-Wooten	not plotted	T3S, R9W, Sec 6	approximately 50 marked and numerous unmarked graves; first known interment: David B. ***Abernathy*** (1829-1835); last known interment: Mary Louise ***White*** (1833-1918); ***Proctor, Reynolds*** and ***Wooten*** are also found here **(1) (6) (41) (52)**
Antioch	not plotted	T4S, R15W, Sec 26	Antioch Church
Barton	not plotted	Barton	Jane ***Barton*** (1826-1900), Daniel D. ***Burford*** (1837-1853) and James ***Walker*** (1873-1896) are known to be found in this family cemetery **(52)**
Bear Creek-Underwood Pike	not plotted	unknown	J. B. ***Jackson*** (1842-1874) is the only marked grave in this small cemetery **(5)**
Bishop	not plotted	Bishop	Bertha Mae Bishop ***Harris*** (1905-1931) is known to be found here **(52)**
Blackburn	not plotted	T4S, R15W, Sec 28	
Blackland	not plotted	from 157 turn on 101 towards Town Creek	across from Bethany Baptist Church; an active cemetery of approximately 250 graves **(47)**
Bray	not plotted	T3S, R15W, Sec 14	2 graves **(38)**
Burton	not plotted	T4S, R11W, Sec 16	the grave of Hutchens ***Burton*** (1789-1858) **(16)**
Byrd	not plotted	2 miles east of Brick	first known interment: T. L. ***McCarley*** (d. 1861); ***Carter*** and ***Morris*** are also found here **(6)**
Carrock	not plotted	T4S, R13W, Sec 6	
Carter	not plotted	T4S, R14W, Sec 10	first known interment: Robert Willis ***Carter*** (1793-1838); last known interment: Lula Carter ***Kimbell*** (1870-1940); ***Craig*** and ***Franklin*** are also found here **(52)**
Carter Springs	not plotted	T3S, R14W, Sec 28	
Catholic	not plotted	T4S, R11W, Sec 3	first known interment: Rev. P. Emmeras ***Bluemel*** (d. 1864); ***Bowser, Carls, Fossick, Funke, Gattman, Nieman*** and ***Swager*** are common to this cemetery **(6)**
Cherokee	not plotted	Cherokee	Cherokee C.M.E. Church; ***Fant, Fuqua, Goodloe, Malone, Roberson, Rutland, Sullivan, Thompson*** and ***Triplett*** are common to this active cemetery **(52)**
Cheatham	not plotted	Underwood Road	5 graves; first known interment: A. J. ***Chetham*** (1848-1874); last known interment: Catherine ***Andrews*** (1842-1910) **(6)**
Christian	not plotted	Indian Street at the entrance to TN Valley Country Club,	8 graves; first known interment: Patrick ***Johnston*** (d. 1836 at 2 years); last known interment: Paulina Lewis ***Christian*** (1814-1866) **(21)**
Clounch	not plotted	T5S, R12W, Sec 26	7 graves; ***Clounch, Goines, McCorkle, Stedham*** and ***Tubbs*** are found here **(4) (52)**
Cobb	not plotted	unknown	Houston Cobb Sr. Family Cemetery; 8 graves; first known interment: Nazareth ***Cobb*** (1902-1962); an active cemetery **(52)**
Coburn	not plotted	T5S, R10W, Sec 18	
Cross	not plotted	T3S, R14W, Sec 36	approximately 20 graves; first known interment: Benjamin ***Harris*** (1788-1847); ***Allison, Cross, Lile*** and ***Malone*** are common to this active cemetery **(52)**
Crosswhite	not plotted	T4S, R11W, Sec 35	
Crosswhite	not plotted	T4S, R11W, Sec 24	
Crowell	not plotted	unknown	Mary Anna Sides ***Crowell*** (1811-1892) is known to be found here **(52)**
Foster	not plotted	T5S, R12W, Sec 29	the graves of Josiah ***Foster*** (1807-1888) and Elizabeth M. ***Foster*** (1835-1899) **(4)**
Fusel	not plotted	T4S, R15W, Sec 1	
Gist	not plotted	T3S, R15W, Sec 36	Elizabeth Gist Cemetery
Hampton	not plotted	1.5 miles east of Leighton	the graves of Martha ***Smith*** (1792-1822), John ***Smith*** (1786-1849) and Susan ***Smith*** (1805-1857) **(5) (7)**
Hastings	not plotted	T3S, R15W, Sec 26	
Hayes	not plotted	T3S, R15W, Sec 23	C. N. Hayes Cemetery; 3 graves **(38)**
Head	not plotted	unknown	first known interment: Aaron Shawn ***Head*** (1972-1989); ***McNutt*** is also found in this active cemetery **(52)**
Hodge	not plotted	T4S, R14W, Sec 6	
Hog Hollow	not plotted	T2S, R14W, Sec 20	6 unmarked graves and James J. ***Ross*** (1840-1864) **(7)**
Hopkins	not plotted	T2S, R15W, Sec 35	
House	not plotted	Cherokee	Edward House Burial Ground; Joseph ***Gist*** (no dates), Atha Anne Gist ***Edwards*** (1853-1927) and Joseph Henry ***Thompson*** (1865-1923) are found here **(52)**
Hunt	not plotted	T5S, R15W, Sec 24	
Hunter	not plotted	T5S, R10W, Sec 19	
Jackson	not plotted	T3S, R15W, Sec 16	the graves of John C. ***Jackson*** (d. 1883), Martha J. ***Maxwell*** (1829-1884) and Newton C. ***Jackson*** (1826-188?) **(1)**
Kerby	not plotted	T5S, R10W, Sec 15	
Little Bear Creek	not plotted	6595 Underwood Mt. Rd., Tuscumbia	Little Bear Creek Baptist Church; B.B. ***Jackson*** (1842-1874) is interred in the parking lot next to the church **(52)**
Malone	not plotted	Cherokee	Alexander Malone Cemetery; approximately 20 graves; first known interment: William ***Edwards*** (d. 1852 at 93 years); last known interment: Mary Anne Cross ***Malone*** (1887-1976) **(52)**
Mars Hill	not plotted	unknown	first known interment: William C. ***Morris*** (1850-1870); ***Archer, Morris*** and ***Williams*** are common to this cemetery **(7)**
Mathune	not plotted	6 miles east of Riverton	3 graves; John Milhem ***Davis*** (d. 1908 at 41 years), Margaret ***Davis*** (d. 1872 at 2 years) and Becky Jane ***Davis*** (no dates) **(5)**
McBride	not plotted	T5S, R10W, Sec 28	
McDonald	not plotted	T4S, R12W, Sec 13	
Minot	not plotted	unknown	
Mount Mills	not plotted	unknown	5 graves; first known interment: J. E. ***Huskey*** (1834-1875); last known interment: Hugh ***Devaney*** (1820-1893) **(7)**
Mount Moriah	not plotted	unknown	5 graves; first known interment: Mattie ***Crosthwait*** (1862-1867); last known interment: M. A. ***Vandiver*** (1873-1904) **(7)**
Mount Olivia	not plotted	T3S, R11W, Sec 24	
Mullens	not plotted	T4S, R12W, Sec 13	
Myrna	not plotted	Tuscumbia	I. H. ***Hearn*** (1825-1847), Jesse Lee ***Hearn***, (d. 1847 at 65 years) and Nancy ***Hearn*** (d. 1882 at 94 years) **(7)**
Nesbit	not plotted	T4S, R12W, Sec 31	also known as Thompson Cemetery

Cemeteries of Uncertain Location (Continued)

Cemetery	Locale	Location	Church Affiliation and Remarks
New Home	not plotted	unknown	a black cemetery; first known interment: Rose E. ***Fennel*** (1831-1886); ***Bates, Jones*** and ***Mullins*** are common to this long inactive cemetery **(7)**
Newsom Springs	not plotted	Cherokee	8 graves; first known interment: Lura Ada ***Maxwell*** (1899-1900); last known interment: Stella C. ***Vaden*** (1894-1917) **(52)**
Oates	not plotted	T3S, R13W, Sec 28	approximately 11 marked and 20 unmarked graves; first known interment: Fanney ***Cannon*** (1762-1841); J.L. ***Cullien*** (1818-1879); ***Adams, Oates, Ragan*** and ***Wallace*** are also found here **(49)**
Olive-Gray	not plotted	on the property of B. F. Olive in T4S, R12W, Sec 13	
Overcash	not plotted	T4S, R14W, Sec 22	
Penick/Porterfield	not plotted	off Baker Lane in T4S, R12W, Sec 24	John M. Penick Cemetery; first known interment: W. B. ***Porterfield*** (b. & d. 1848); last known interment: Sallie Mae ***Goodwin*** (1895-1918); ***Penick*** is also found here **(35)**
Price	not plotted	Cherokee	Paul Price Hill Cemetery; the graves of Paul and Cecelia ***Price*** **(52)**
Pride	42 - NW	T4S, R12W, Sec 8	Pride Church
Pullen	not plotted	T4S, R9W, Sec 12	Minnie E. ***Pullen*** (1892-1893), William A. ***Pullen*** (1861-1922) and Joseph Allison ***Pullen*** (1897-1922); 3 unmarked graves **(1)**
Ray	not plotted	T3S, R15W, Sec 22	5 graves, perhaps lost to the construction of Pickwick Dam **(38)**
Rickard	not plotted	near White Pike Road at Hester Road	two ***Stokes*** graves **(52)**
Rollens	not plotted	T4S, R9W, Sec 8	William Rollens Cemetery
Sledge	not plotted	near LaGrange Cemetery	6 marked and 8 unmarked graves; first known interment: William Mansfield ***Jenkins*** (b. & d. 1851); ***Sledge*** is also found here **(5)**
Sherrod	not plotted	John Sherrod farm	6 graves; first known interment: Annie B. ***Sherrod*** (1854-1887); last known interment: Olen M. ***Smallwood*** (1908-1916); ***Atkinsson*** is also found here **(9)**
Stringer	not plotted	unknown	6 graves; first known interment: Robert Franklin ***Duke*** (1842-1890); last known interment: James David ***Stringer*** (1844-1915) **(52)**
Titus	not plotted	T3S, R13W, Sec 34	
Thompson	not plotted	T4S, R12W, Sec 31	see Nesbit
Thorn	not plotted	T5S, R13W, Sec 32	7 marked and 22 unmarked graves; first known interment: Elbern Perry ***Thorn*** (1826-1910); last known interment: James Knox Polk ***Thorn*** (1851-1943); ***Handley*** is also found here **(46) (50)**
Unknown	not plotted	T3S, R15W, Sec 23	a black cemetery of unknown name
Unnamed	not plotted	T3S, R14W, Sec 1	
Unnamed	not plotted	T4S, R11W, Sec 6	
Unnamed	not plotted	T5S, R9W, Sec 31	
Warren Farm	not plotted	north of Midway	the grave of James Mortimer ***Downs*** (1826-1852) **(9)**
White	not plotted	at Buzzards Roost off the Natchez Trace Parkway	Robert Marley White Cemetery; approximately 30 graves; first known interment: Frances P. ***White*** (d. 1840 at 51 years); last known interment: Martha A. ***Milam*** (1850-1900); ***Denton, Fant*** and ***Weaver*** are also found here **(32)**
Wilson Dam	not plotted	T3S, R11W, Sec 24	
Windes	not plotted	unknown	6 graves; first known interment: Addie C. ***Windes*** (1872-1907); last known interment: Charles Manley ***Windes*** (1874-1918) **(52)**
Yocum	not plotted	Tuscumbia	Jesse ***Yocum*** (1781-?) and Joshua Washington ***Yocum*** (1824-1909) are known to be found here **(52)**

Sources

1. Franklin, Lisa. *Tracking Your Roots*. 22 July 1988. <http://members.aol.com/GenWebLisa/colbertcocem.htm>.
2. *Alabama Tapestry of Historical Places*. Montgomery, Alabama: Alabama Historical Commission, 1978.
3. Personal records of Roland M. Harper, 1921-1947, unpublished manuscript.
4. Personal correspondence with Cindy Nelson of Iuka, Mississippi.
5. Personal correspondence with Earl H. Johnson.
6. *Cemeteries, Colbert County Index, Vol. 1*. Montgomery, Alabama: Records Management Division, Department of Archives and History, 1975.
7. *Cemeteries, Colbert County Index, Vol. 2*. Montgomery, Alabama: Records Management Division, Department of Archives and History, 1975.
8. *Cemeteries, Colbert County Index, Vol. 3*. Montgomery, Alabama: Records Management Division, Department of Archives and History, 1975.
9. *Cemeteries, Colbert County Index, Vol. 4*. Montgomery, Alabama: Records Management Division, Department of Archives and History, 1975.
10. Alabama Records, Vol. 56, compiled by Pauline Jones Gandrud.
11. AlGenWeb Archives. 8 July 2003. <ftp://ftp.rootsweb.com/pub/usgenweb/al/colbert/cemetery/>.
12. *Natchez Trace Traveler*. Vol. 13, No. 3. Florence, Alabama: Natchez Trace Genealogical Society, August, 1993.
13. *Natchez Trace Traveler*. Vol. 13, No. 4. Florence, Alabama: Natchez Trace Genealogical Society, November, 1993.
14. *Natchez Trace Traveler*. Vol. 12, No. 4. Florence, Alabama: Natchez Trace Genealogical Society, November, 1992.
15. *Natchez Trace Traveler*. Vol. 11, No. 1. Florence, Alabama: Natchez Trace Genealogical Society, February, 1991.
16. *Natchez Trace Traveler*. Vol. 11, No. 3. Florence, Alabama: Natchez Trace Genealogical Society, August, 1991.
17. *Natchez Trace Traveler*. Vol. 10, No. 1. Florence, Alabama: Natchez Trace Genealogical Society, February, 1990.
18. *Natchez Trace Traveler*. Vol. 10, No. 3. Florence, Alabama: Natchez Trace Genealogical Society, August, 1990.
19. *Natchez Trace Traveler*. Vol. 10, No. 4. Florence, Alabama: Natchez Trace Genealogical Society, November, 1990.
20. *Natchez Trace Traveler*. Vol. 9, No. 1. Florence, Alabama: Natchez Trace Genealogical Society, February, 1989.
21. *Natchez Trace Traveler*. Vol. 9, No. 3. Florence, Alabama: Natchez Trace Genealogical Society, August, 1989.
22. *Natchez Trace Traveler*. Vol. 9, No. 4. Florence, Alabama: Natchez Trace Genealogical Society, November, 1989.
23. *Natchez Trace Traveler*. Vol. 8, No. 2. Florence, Alabama: Natchez Trace Genealogical Society, May, 1988.
24. *Natchez Trace Traveler*. Vol. 6, No. 3. Florence, Alabama: Natchez Trace Genealogical Society, August 1986.
25. *Natchez Trace Traveler*. Vol. 5, No. 1. Florence, Alabama: Natchez Trace Genealogical Society, February, 1985.
26. *Natchez Trace Traveler*. Vol. 5, No. 2. Florence, Alabama: Natchez Trace Genealogical Society, May, 1985.
27. *Natchez Trace Traveler*. Vol. 5, No. 3. Florence, Alabama: Natchez Trace Genealogical Society, August, 1985.

Sources

28. *Natchez Trace Traveler*. Vol. 4, No. 4. Florence, Alabama: Natchez Trace Genealogical Society, November, 1984.
29. *Natchez Trace Traveler*. Vol. 6, No. 4. Florence, Alabama: Natchez Trace Genealogical Society, November, 1986.
30. *Valley Leaves*. Vol. 6, No. 4. Huntsville, Alabama: Tennessee Valley Genealogical Society, Inc., June, 1972.
31. *Valley Leaves*. Vol. 9, No. 3. Huntsville, Alabama: Tennessee Valley Genealogical Society, Inc., March, 1975.
32. *Valley Leaves*. Vol. 13, No. 3. Huntsville, Alabama: Tennessee Valley Genealogical Society, Inc., March, 1979.
33. *Valley Leaves*. Vol. 19, No. 4. Huntsville, Alabama: Tennessee Valley Genealogical Society, Inc., June, 1985.
34. *Valley Leaves*. Vol. 20, No. 1. Huntsville, Alabama: Tennessee Valley Genealogical Society, Inc., September, 1985.
35. *Valley Leaves*. Vol. 21, No. 2. Huntsville, Alabama: Tennessee Valley Genealogical Society, Inc., December, 1986.
36. *Valley Leaves*. Vol. 23, No. 3. Huntsville, Alabama: Tennessee Valley Genealogical Society, Inc., March, 1989.
37. *Valley Leaves*. Vol. 23, No. 4. Huntsville, Alabama: Tennessee Valley Genealogical Society, Inc., June, 1989.
38. Douthat, James L., *Pickwick Landing Reservoir Cemeteries*, Signal Mountain, Tennessee: Mountain Press, c. 1987.
39. *The Heritage of Colbert County, Alabama, Vol. 17*. Clanton, Alabama: Heritage Publishing Consultants, Inc. 1999.
40. Mitchell, Joyce Dawson. *Olden Times of Colbert and Franklin Counties in Alabama, Vol. 1*. Muscle Shoals: published by the author, 1991.
41. Mitchell, Joyce Dawson. *Olden Times of Colbert and Franklin Counties in Alabama, Vol. 2*. Muscle Shoals: published by the author, 1991.
42. Mitchell, Joyce Dawson. *Olden Times of Colbert and Franklin Counties in Alabama, Vol. 3*. Muscle Shoals: published by the author, 1993.
43. Mitchell, Joyce Dawson. *Olden Times of Wolf Springs Lawrence County Alabama, Vol. 2*. Muscle Shoals: published by the author, 1989.
44. Sockwell, Sandra McGrady. *The Place Names of Colbert and Lauderdale Counties, Alabama*. Ph.D. Dissertation. University of Alabama, 1985.
45. AlGenWeb Archives. *Colbert County, Alabama*. 20 March 2007. <ftp://ftp.rootsweb.com/pub/usgenweb/al/colbert/cemeteries/>.
46. *Thorn Cemetery*. 8 May 2000. <http://www.interment.net/data/us/al/colbert/thorn.htm>.
47. *Saving Graves*. 1 November 2000. <http://www.savinggraves.com/usa/al/blackland.htm>.
48. Alabama Cemetery Preservation Alliance. 1 May 2013. <http://www.alabama-cemetery-preservation.com>.
49. AlGenWeb Archives. *Colbert County, Alabama*. 22 May 2006. <http://www.rootsweb.com/alcolber/>.
50. Interment.net. *Cemeteries of Colbert County, Alabama*. 26 May 2006. <http://www.interment.net/data/us/al/colbert.htm>.
51. *Alabama African American Cemeteries Online*, 29 June 2006. <http://www.prairiebluff.com/aacemetery/al.htm>.
52. *Colbert County Cemeteries*. 12 February 2016. <http://www.findagrave.com>.
53. Colbert County AlArchives Cemeteries. 19 October 2009. <http://files.usgwarchives.org/al/Colbert/cemeteries/>.
54. *Cemeteries of Northern Alabama*. 7 May 2013. <http://freepages.genealogy.rootsweb.ancestry.com>.

Numerical List of Cemeteries

1. Riverton
2. Blanton-Bledsoe
3. Rosetrail
4. Douthit
5. Crenshaw
6. Caryton-Cockburn
7. Jackson
8. Davis
8. Bethune
8. Heathcock
8. Wilcox
9. Morris Hill
10. Margerum
11. Unknown
12. Canaan
13. Pleasant Hill
14. Garrett
15. Lime Kiln
16. Burnstown
17. Rutland Chapel
18. Lane
19. Mhoontown
20. Pride
21. Harris Chapel
22. Malone
23. Smith
24. Cherokee
25. Cherokee
26. Rutland
26. Rutledge
27. Thompson
28. Unknown
29. Unknown
30. Oakwood
30. B'nai Israel
31. South Florence
31. Southport
32. Murphy-Kemper-Cockburn
33. Jackson
34. Pearsall
35. Kernachan
36. Whitamore
37. Unknown
38. McKiernan
39. Hennigan
40. Mount Pleasant
41. Old Brick
41. Mount Pleasant
41. Brickville
42. Pride
43. Peden
44. Mount Pleasant
45. Carter
46. Shady Grove
47. Unknown
48. Faircloth
49. Unknown
50. Hampton
51. Hennigan
52. Bethel Colbert
53. Liberty
54. Alsobrook
55. Becks Chapel
55. Asphalt Rock
55. Cornelius
56. Allsboro
57. Twitty
58. Allsboro
59. Johnson
60. Burns
60. Maud
61. Finley
62. Mynot
63. Mount Hester
64. Mount Pleasant
65. Mount Zion
66. Coon Dog
66. Key Underwood
67. Barton
68. Unknown
69. Black
70. Mountain Mills
71. Atkisson
72. Green Hill
73. McCaig
74. Mountain Springs
74. New Newsom Springs
75. Old Newsom Springs
76. McCollough
77. Guy
78. Burton
79. Oakwood
80. Winston
81. Blocker
81. Hobgood
82. Glencoe
82. McDonald
83. Zion
84. Nazareth
85. Gibbs
86. Pride
87. Sherrod
88. Hawk Pride
89. Unknown
90. Donley
91. Cane Creek
91. Red Rock
92. Keeton
93. Antioch
93. Rutland
94. Basden
95. Holland
96. New Bethel
97. Piney Grove
98. Davis
99. Community
100. Richardson
101. Byrd
102. Huff
102. Cheatham
103. Underwood
104. Mitchell
105. County Farm
106. Gadd
107. Henson
108. Colbert Heights
109. Isbell Chapel
110. Colbert County
111. Morning Star
112. Saint Pauls
113. Gunn
114. Ligon
115. Kirk Chapel
116. Vandiver Hollow
117. Old Mount Moriah
118. Ligon
119. Cole
120. Cave Spring
121. Roden
122. Adams
123. Wilson
124. Lee Hi Acres
125. Aycock
126. Glendale
127. Mayers
128. Gargis
129. Galilee
130. Leigh
131. Bickley
132. Mount Moriah
133. Ricks
134. Jenkins
135. LaGrange
136. Rand
137. Preuit
138. Mount New Home
139. Coleman
140. Unknown
141. Ross
142. Stanley
143. Bethel
144. Shaw
145. Midway
146. Madding
147. Dillahunty
148. Cal
149. King
150. King
151. Russell
152. Rock Creek
153. Jones
154. Crooked Oak
155. Wagnon Mountain
156. Limerock
157. Calvary
158. Henson
159. Tharp
160. Osborn Hill
161. Young
162. Aycock
163. Hopewell
164. Poplar Creek
165. Gargis
166. Old Bethel
167. Watkins
168. Unknown
169. Holy Cross
170. Carpenter
170. Davidson
171. Hatton
172. Burns
173. Sledge
174. Thompson
175. Dayley
176. Cherokee
177. Saint James
178. Crosswhite
179. Alexander
180. Gist
181. Cobb
182. Tompkins-Hyde
183. Newsome
184. Blythe
185. Hyde
186. Cuba
187. Shoals
188. Hogan
189. Delony
190. Harris
191. Smith
192. Spring Valley Station
193. Vinson
194. Streater
195. Burns

CONECUH COUNTY

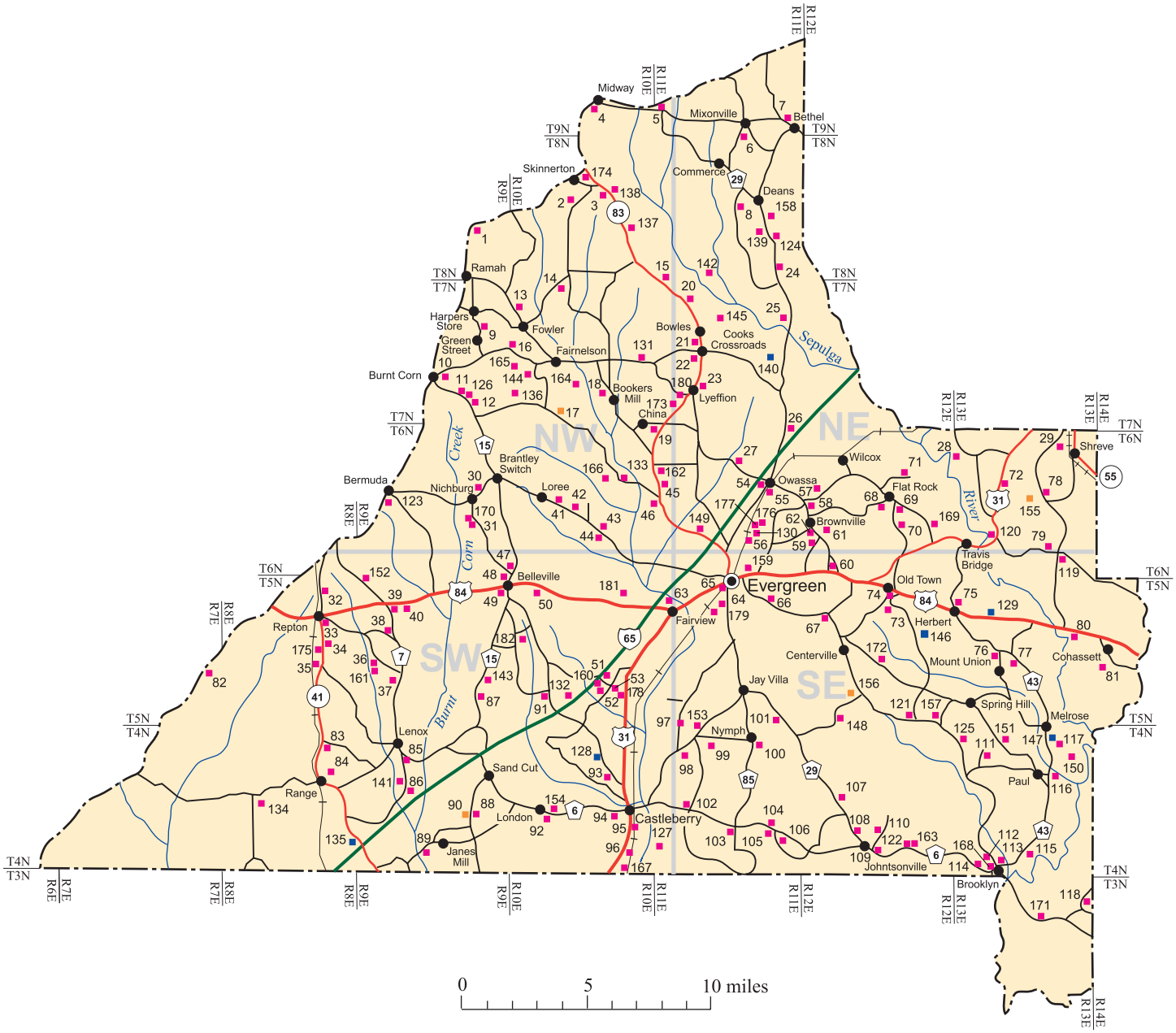

Legend

- 23 Cemetery of known name and location
- 17 Cemetery of unknown name
- 140 Cemetery of uncertain location
- County seat
- City, town or village

Produced by the Dept. of Geography
College of Arts and Sciences
The University of Alabama

Cemetery	Locale	Location	Church Affiliation and Remarks
Albrest	106 - SE	T4N, R11E, Sec 25	approximately 20 graves; first known interment: Charles G. ***Albrest,*** Jr. (1869-1884); last known interment: Helen Albrest ***Stanton*** (1901-1984); ***Beck, Smith*** and ***Stanton*** are also common to this cemetery **(11) (23)**
Amos	114 - SE	T4N, R13E, Sec 32	see Old Brooklyn
Anderson	53 - SW	T5N, R10E, Sec 26	see Ashley
Antioch	27 - NE	T6N, R11E, Sec 6	Antioch Primitive Baptist Church, constituted in 1839; approximately 130 marked and 25 unmarked graves; first known interment: Mason ***Shell*** (1809-1893); ***Adams, Amos, Bolton, Braxton, Hamrac, Johnson, Sanders, Shell, Stewart, Taylor, Tomlinson*** and ***Trawick*** are common to this cemetery still in use **(9) (23)**
Antioch	60 - SE	T6N, R12E, Sec 32	see Rabb
Antioch	79 - NE	T6N, R13E, Sec 35	Antioch United Methodist Church; approximately 400 graves; first known interment: Mary E. ***Presley*** (1867-1892); ***Brooks, Brown, Coleman, Foley, Hendrix, Hooks, Johnson, Lanier, Lee, Lloyd, Matthews, Merritt, Philyaw, Quates, Sheffield, Sowell*** and ***Wiggins*** are common to this cemetery still in use **(1) (11) (27) (23)**
Antioch	119 - SE	T6N, R13E, Sec 35	Antioch Pentecostal Holiness Church; a small cemetery of approximately 15 graves; first known interment: Claudie Blair ***Sanders*** (1913-1990); ***Kelley*** and ***Mitchell*** are also found in this active cemetery **(1) (15) (23)**
Arkadelphia	41 - NW	T6N, R10E, Sec 22	Arkadelphia Baptist Church; approximately 240 graves; first known interment: Luvicey ***Kyser*** (1836-1863); ***Allen, Carter, Craig, Crawford, Daniels, Davis, Ellis, Higdon, Johnson, Kearley, Lassiter, Powell, Reid, Richard, Ridgeway, Salter, Thompson*** and ***Womack*** are common to this cemetery still in use **(9) (19) (23)**
Asbury	5 - NW	T9N, R11E Sec 31	Asbury Methodist Church; approximately 250 marked and numerous unmarked graves; first known interment: Obedience Young ***Cromartie*** (1830-1858); ***Cook, Devane, Easley, Hardee, Langham, Little, Middleton, Mixon, Morgan, Sirmon, Wallace, Wilson*** and ***Wright*** are common to this cemetery still in use **(1) (9) (23)**
Ashley	53 - SW	T5N, R10E, Sec 26	also known as Old Hampton Ridge, Anderson, Suddeth or Thomas Cemetery; 15 marked graves; first known interment: Alfred Griffin ***Callahan*** (d. 1822); last known interment: Susan Amanda ***Ashley*** (1847-1933); ***Thomas*** is also found in this inactive cemetery **(9) (23)**
Baggett	96 - SW	T4N, R10E, Sec 36	established 1820; approximately 45 graves; first known interment: Granberry ***Baggett*** (1794-1820); last known interment: Sophie ***White*** (1868-1948); ***Daniels, Holland*** and ***Smith*** are common to this cemetery **(11) (23)(26)**
Baggett Chapel	87 - SW	T5N, R9E, Sec 26	Baggett Chapel Methodist Church; approximately 120 graves; first known interment: Catherine ***Baggett*** (1923-1924); ***Baggett***, ***Ethridge, Hayes, Quinn, Reeves*** and ***Whitten*** are common to this active cemetery **(9) (23)**
Bedingfield	44 - NW	T6N, R10E, Sec 26	also known as Riley Cemetery; approximately 15 graves; first known interment: John G. ***Riley*** (1792-1867); last known interment: Bertha Craig ***Scruggs*** (1899-1972); ***Bedingfield, Craig*** and ***McMillan*** are also found here **(9) (12) (23)**
Belleville	47 - SW	T5N, R10E, Sec 6	Belleville Missionary Baptist Church; a black cemetery of approximately 350 marked and 40 unmarked graves; first known interment: Ruby ***Randall*** (1899-1900); ***Betts, Brown, Cunningham, Dailey, Gantt, Grace, Green, Johnson, King, Lyons, Maldon, McCants, Milton, Mitchell, North, Randall, Rudolph, Smith, Stallworth, Stanton, Thomas, Vickers, Watson*** and ***Williams*** are common to this cemetery still in use **(16) (23)**
Belleville	48 - SW	T5N, R10E, Sec 6	Belleville Baptist Church, organized in 1820; approximately 365 graves; first known interment: Juliette ***Smith*** (1825-1826); ***Andrews, Brantley, Chastine, Crum, Farnham, Gaston, Gulley, Hawthorn, Kyser, McCreary, Nichols, Nored, Peavey, Riggs, Smith*** and ***Thompson*** are common to this cemetery still in use **(9) (19) (23)**
Belleville	49 - SW	T5N, R9E, Sec 1	Belleville United Methodist Church, founded c. 1821; approximately 175 graves; first known interment: Joshua Blanton ***Sampey*** (1838-1849); ***Boutwell, Bradley, Dees, Etheridge, Farish, Hamilton, Henderson, Hicks, Lide, Livingston, Skinner, Suddith*** and ***Watson*** are common to this cemetery still in use **(7) (9) (21) (23)**
Belleville Faulk	50 - SW	T5N, R10E, Sec 6	Belleville Faulk A.M.E. Zion Church; approximately 85 graves; includes the graves of those exhumed from the Kyser cemetery; first known interment: George Herbert ***Kyser*** (d. 1911) ***Crosby, Franklin, Grace, Kelley, Kyser, Lindsey, McCaskill, Nettles*** and ***Reed*** are common to this cemetery still in use **(22) (23) (26)**
Bermuda	123 - NW	T6N, R9E, Sec 17	Bermuda United Methodist Church, established 1903; approximately 380 graves; first known interment: Mary Elizabeth ***Shires*** (b. & d. 1886); ***Andrews, Brantley, Brooks, Burt, Butts, Evers, Fowler, Grant, Higdon, Hinson, Mixon, Owens, Ryland, Thompson*** and ***Watson*** are common to this cemetery still in use **(9) (23)**
Bethel West	7 - NE	T9N, R11E, Sec 36	Bethel West Church; approximately 300 marked and 35 unmarked graves; first known interment: William Howell ***Hanks*** (1829-1863); ***Beasley, Byrd, Chandler, Davis, Dean, Freeman, Goodwin, Hanks, Holley, Jones, Kendrick, Lane, Laseter, Leysath, Middleton, Miller, Morgan, Moseley, Pinkerton, Pitts, Robinson, Sims, Sirmon, Stokes, Wright*** and ***Young*** are common to this cemetery still in use **(3) (9) (23)**
Bethesda	30 - NW	T6N, R9E, Sec 14	Bethesda Baptist Church; a black cemetery of approximately 135 marked and 10 unmarked graves; first known interment: Julia ***Holt*** (1874-1912); ***Archer, Gill, Holt, McMillian, Nicholson, Randall, Robbins, Stallworth, Thomas, Torrey, Vickers*** and ***Williams*** are common to this cemetery still in use **(16) (23)**
Bowles	21 - NE	T7N, R11E, Sec 17	Bowles Assembly of God Church; 7 graves; first known interment: John Alexander ***Varner*** (1843-1913); ***Hamrac, Jordan*** and ***Peacock*** are also found in this active cemetery **(9) (22)**
Brantley	36 - SW	T5N, R9E, Sec 19	grave of Charnic T. ***Brantley***; two headstones surrounded by a fence **(25)**
Breckenridge	165 - NW	T7N, R10E, Sec 19	approximately 30 graves, many are infants of the ***Hawkins*** family; first known interment: Green ***Bradley*** (1795-1858); last known interment: Willie ***Brown*** (b. & d. 1892), ***Abner, Brantley, Coker, Daniel, Dean, Ellis, Johnson, Joyner, Robbens*** and ***Warr*** are also found here **(23)**
Brewer	131 - NW	T7N, R10E, Sec 24	6 marked and 2 unmarked graves; first known interment: James W. ***Reaves*** (1878-1890); last known interment: J. C. ***Reaves*** (1855-1905); ***Kelly*** and ***Joyner*** are also found here **(9)**
Brooklyn	113 - SE	T4N, R13E, Sec 33	Brooklyn Baptist Church, organized in 1821; approximately 540 graves; first known interment: Stephen ***Floyd*** (1821-1841); ***Beverly, Blair, Brewer, Cary, Chambless, Coleman, Evans, Feagin, Findley, Floyd, Gibson, Hart, Hodges, Johnston, Jones, Kendall, Kennedy, Kraker, Logan, McCreary, Mills, Ralls, Robinson, Sanders, Snowden, Thames, Walters*** and ***Williams*** are common to this cemetery still in use **(8) (11) (23)**
Brooklyn Zion	118 - SE	T3N, R13E, Sec 12	First Brooklyn Zion Church; a black cemetery of approximately 250 marked and 100 unmarked graves; first known interment: Henry ***Hill*** (b. & d. 1888); ***Bradley, Catheright, Hill, Marshall, McCreary*** and ***Nearror*** are common to this cemetery still in use **(16)**
Brown-Beasley	61 - NE	T6N, R12E, Sec 20	approximately 40 graves; first known interment: Frances Roberta ***Beasley*** (1875-1883); last known interment: Sarah P. ***Brown*** (1854-1943); ***Barrow, Griffin*** and ***Huggins*** are also common to this cemetery **(8) (11) (23)**
Brownville	58 - NE	T6N, R12E, Sec 19	Brownville Methodist Church, organized in 1884; approximately 80 graves; first known interments: twin infants ***Smith*** (d. 1903); ***Blackburn, Braxton***, ***Brown, Chandler, Coker, Cook, Grant, Knight, Long, Rogers, Ross, Seale, Smith, Ward, Waters, Weaver*** and ***Wiggins*** are common to this active cemetery **(8) (11) (23)**
Brownville	62 - NE	T6N, R12E, Sec 30	Brownville Pentecostal Holiness Church; formerly known as Mount Herman Church; approximately 300 graves; first known interment: T. H. ***McGraw*** (b. & d. 1879); ***Bowden, Braxton, Brown, Grant, Holcombe, Jordan, King, McGraw, Northcutt, Spence*** and ***Waters*** are common to this cemetery still in use **(11) (23)**
Brushy Creek	86 - SW	T4N, R9E, Sec 17	Brushy Creek Methodist Church, established c. 1850; approximately 245 marked and 80 unmarked graves; first known interment: W. ***Kirksey*** (1864-1867); ***Bell, Cooper, Dailey, Green, Howington, Lee, Morris, Oliver, Robinson, Sanspree, Smith, Weaver*** and ***Young*** are common to this cemetery still in use **(9) (23)**
Buffington	94 - SW	T4N, R10E, Sec 23	established 1868; approximately 825 graves; first known interment: Julia B. ***Buffington*** (1869-1871); ***Andrews, Baggett, Barrow, Buffington, Carter, Castleberry, Davis, Dunn, Ellis, Godwin, Green, Johnson, Lundquist, Martin, Matthews, McDonald, Page, Price, Riggs, Salter, Skinner, Steele, Stubbs, Sullivan, Thomas, Warren, Waters*** and ***Wilson*** are common to this cemetery still in use **(8) (11) (23) (26)**
Burford	56 - NE	T6N, R11E, Sec 26	also known as Chapman-Salter Cemetery; 25 marked and 1 unmarked grave; first known interment: Michael ***Burford*** (1776-1844); last known interment: Thomas Ezekiel ***Guice*** (1864-1946); ***Chapman, Coleman, Fagan, Lundy, Mixon, Salter, Sowell*** and ***Thomas*** are also common to this inactive cemetery **(8) (23)**
Burnt Corn	10 - NW	T7N, R9E, Sec 27	Burnt Corn Methodist Church, established in 1918; the graves of Cora Betts ***Kyser*** (1864-1916), James Keatly ***Kyser*** (1862-1932), Mabel C. ***Mosley*** (1879-1974) and Robert L. ***Mosley*** (1884-1945) **(9) (18) (21) (23)**
Carter	166 - NW	T6N, R10E, Sec 14	the graves of Eliza Lee ***Carter*** (1809-1882), Lazarus ***Carter*** (1801-1870) and Leonidas ***Carter*** (1828-1873) are found here, along with one possible unmarked graves**(23)**

Cemetery	Locale	Location	Church Affiliation and Remarks
Castleberry Grove	167 - SW	T4N, R10E, Sec 36	Castleberry Grove Baptist Church; also known as Thomas Cemetery; approximately 100 graves; first known interment: Mary ***Julian*** (1865-1908); ***Blackmon, Finn, Howard, Jackson, Johnson, Kennedy, May, Mosby, Richardson, Thomas, Thigpen, Wiggins*** and ***Williams*** are common to this cemetery still in use **(23)**
Cedar Creek	105 - SE	T4N, R11E, Sec 26	Cedar Creek Baptist Church; approximately 600 graves; first known interment: Laura ***Kirkland*** (1864-1867); ***Albreast, Anderson, Aycock, Baggett, Benefield, Brewton, Caro, Castleberry, Clark, Frazier, Garner, Gibson, Gray, Hardin, Harrell, Hodges, Janes, Jernigan, Jossey, Kirkland, Langford, Mancil, McGaha, Monk, Partin, Shipp, Simmons, Smith*** and ***Worrell*** are common to this cemetery still in use **(11) (23) (27)**
Centennial	43 - NW	T6N, R10E, Sec 26	Centennial Number One Baptist Church; approximately 90 graves; first known interment: Rebecca ***Abrams*** (1888-1949); ***Broughton, Byrd, Holder, January, Lee, Locke, Middleton, Salter*** and ***Thompson*** are common to this active cemetery (**22) (23)**
Chapman-Salter	56 - NE	T6N, R11E, Sec 26	see Burford
Chappelle	45 - NW	T6N, R11E, Sec 18	Chappelle Methodist Church, founded in 1894 and now inactive; approximately 65 graves; first known interment: William J. ***Overstreet*** (d. 1870 at 38 years); ***Booker, Callahan, Daw, Dickenson, Golson, Irwin, Jones, Massey, Northcutt, Ramer*** and ***Smith*** are common to this cemetery still in use **(9) (21) (23) (27)**
Chitty	24 - NE	T7N, R11E, Sec 2	see Joyner
Cobb	168 - SE	T4N, R13E, Sec 32	the graves of Clayton Anderson ***Cobb***, Sr. (1933-2008) and Jared Kyle ***Cobb*** (1990-2008) **(23)**
Cohassett	81 - SE	T5N, R14E, Sec 19	see Long Branch
Cohassett	80 - SE	T5N, R13E, Sec 13	Cohassett Church
Concord	124 - NE	T8N, R11E, Sec 26	Concord Methodist Church; approximately 200 marked and 60 unmarked graves; first known interment: Eunice ***Wright*** (1834-1836); ***Benson, Brown, Chitty, Cook, Dunn, Gilmore, Jones, Joyner, Kendrick, Martin, McCrory, Page, Pugh, Ray, Stuckey*** and ***Wright*** are common to this cemetery still in use **(9) (10) (19) (23)**
Crosby	132 - SW	T5N, R10E, Sec 28	the graves of Chesley ***Crosby*** (1788-1864) and Sarah ***Crosby*** (1795-1857) **(9)**
Davison	107 - SE	T4N, R12E, Sec 17	Martha ***Davison*** (1829-1870), Myrtis M. ***Davison*** **(**1859-1904), William A. ***Davison*** (1847-1902) and William A. ***Davison***, Sr. (1820-1905) are known to be found here **(11) (23) (27)**
Dollihite	127 - SW	T4N, R11E, Sec 30	also spelled Dilihite; approximately 30 graves; first known interment: Charlie ***Dollihite*** (1873-1875); ***Albrest, Hooks, Pugh*** and ***Weaver*** are common to this active cemetery **(8) (11) (23) (27)**
Ellis	46 - NW	T6N, R10E, Sec 24	see Robertson
Ellis	164 - NW	T7N, R10E, Sec 8	Andrew J. Ellis Cemetery; approximately 10 marked and 6 unmarked graves; first known interment: infant ***Ellis*** (b. & d. 1872); last known interment: Andrew J. ***Ellis*** (1842-1906) until a recent grave in 2011 **(9) (23)**
Evergreen	159 - SE	T5N, R11E, Sec 34	also known as Greasy Bottom; the principal cemetery of Evergreen with approximately 780 graves **(23)**
Fairfield	133 - NW	T7N, R10E, Sec 14	approximately 105 marked and 25 unmarked graves; first known interment: John R. ***House*** (1883-1898); ***Crawford, Daw, Dean, Dees, House, Nichols, Salter*** and ***Yates*** are common to this active cemetery **(9) (23)**
Fairview	179 - SE	T5N, R11E, Sec 9	Fairview Church of Christ; a new cemetery **(23)**
Findley	122 - SE	T4N, R12E, Sec 26	a small family cemetery of approximately 25 graves; first known interment: Gale B. ***Johnston*** (1791-1811); last known interment: Florence Stone B. ***Finley*** (1873-1957); ***Autrey, Findley, Franklin, Howard, Johnston, Robinson, Sanders, Snowden*** and ***Walker*** are common to this cemetery **(2) (11) (23)**
First Mount Zion	8 - NE	T8N, R11E, Sec 15	First Mount Zion Baptist Church; a black cemetery of approximately 250 graves; ***Brown, Carter, Grace, Hicks, Johnson, Kemp, Mitchell, Mixon, Stallworth*** and ***Stean*** are common to this cemetery still in use **(16)**
First Pentecostal	152 - SW	T5N, R9E, Sec 6	First Pentecostal Church; approximately 10 graves; first known interment: Robert ***Davison*** (1923-1991); ***Grace, Millender*** and ***Rabb*** are also found in this new and active cemetery **(23)**
Flat Rock	69 - NE	T6N, R12E, Sec 23	Flat Rock Reformed Church of Ladder Day Saints; a 20th century cemetery of about 250 interments; first known interment: infant ***Peacock*** (d. 1902); ***Brown, Coleman, Deason, Diamond, Hall, Hobbs, Johnson, Lynch, McClendon, Paggett, Peacock*** and ***Quinley*** are common to this active cemetery **(2) (23) (27)**
Garvin	121 - SE	T5N, R12E, Sec 36	adjacent to New Bethel Church; approximately 35 graves; first known interment: Catherine ***Garvin*** (d. 1880); ***Barlow*** is common to this cemetery still in use **(2) (11)**
Grace	72 - NE	T6N, R13E, Sec 16	Grace Independent Baptist Church; approximately 10 graves; first known interment: Tennyson Fletcher ***Riley*** (1911-1985); ***Colvin, Etheridge, Gray*** and ***Howell*** are also found in this contemporary cemetery **(11) (22) (23)**
Grace	180 - NE	T8N, R11E, Sec 29	approximately 20 graves; first known interment: Bula ***Grace*** (1885-1897); ***Evans, Jackson*** and ***Lee*** are common to this active cemetery **(23)**
Grace Mission	173 - NW	T7N, R11E, Sec 31	a black cemetery of approximately 30 marked and numerous unmarked graves; first known interment: Isabelle ***Lee*** (1899-1916); ***Evans, Jacobs, Johnson, Lee*** and ***Rankins*** are common to this active cemetery **(23)**
Greasy Bottom	159 - SE	T5N, R11E, Sec 34	see Evergreen
Greater Nazarene	100 - SE	T4N, R11E, Sec 3	a black cemetery of approximately 230 graves; first known interment: Thomas ***Ferguson*** (d. 1903); ***Burks, Dees, Ferguson, Howard, Moye, Shaw*** and ***Stephens*** are common to this cemetery still in use **(16) (23)**
Green Street	9 - NW	T7N, R9E, Sec 11	Green Street A.M.E. Zion Church, founded 1891; approximately 125 graves; first known interment: Lizzie D. ***Lee*** (1899-1916); ***Dailey, Grace, Harris*** and ***Salter*** are common to this cemetery still in use **(22) (23) (26)**
Hall	70 - NE	T6N, R12E, Sec 23	
Hall	71 - NE	T6N, R12E, Sec 11	a family cemetery of 4 graves; first known interment: Mary Jo ***Gomes*** (1931-1981); ***Hall*** is also found here **(23)**
Hamden Ridge	51 - SW	T5N, R10E, Sec 27	a black cemetery of approximately 80 marked and 50 unmarked graves; first known interment: infant ***Stallworth*** (d. 1903); ***Crosby, Douglas, Ikner, Jones, McIntyre, Millender, Montgomery, Nettles, Peters, Roach, Sheppard, Stallworth, Thompson*** and ***Wilson*** are common to this cemetery still in use **(16) (23)**
Hamden Ridge	52 - SW	T5N, R10E, Sec 27	
Hamden Ridge	91 - SW	T5N, R10E, Sec 29	Hamden Ridge United Methodist Church established in 1890; a 20th century ***Bradley, Broxton, Castleberry, Gaston, Howell, Mellinger, Miniard, Reaves*** and ***Salter*** are common to this cemetery still in use **(2) (9) (23)**
Hart	114 - SE	T4N, R13E, Sec 32	see Old Brooklyn
Hartwood	83 - SW	T4N, R8E, Sec 2	Hartwood United Methodist Church; approximately 260 graves; first known interment: infant ***Crawford*** (d. 1895); ***Blackmon, Bonds, Burch, Crutchfield, Edwards, Hart, Hobbs, Johnson, Jones, Morris, Pearson, Roberson, Rowland, Ryals, Smith, Tatum*** and ***Waller*** are common to this cemetery still in use **(6) (9) (23)**
Herbert	75 - SE	T5N, R13E, Sec 7	Friendship Church; approximately 130 graves; first known interment: Saphronia A. ***Travis*** (1830-1875); ***Harper, Mancill, McIntyre, Neese, Shaver*** and ***Thomas*** are common to this cemetery still in use **(11) (23)**
Holland	95 - SW	T4N, R10E, Sec 25	approximately 120 graves; first known interment: Richard T. ***Holland*** (1857-1920); ***Baggett, Beard, Bethune, Brown, Holland, Lawrence, Powell*** and ***Watson*** are common to this cemetery still in use **(5) (11) (23)**
Holly Grove	102 - SE	T4N, R11E, Sec 20	Holly Grove United Methodist Church; approximately 100 graves; first known interment: infant ***Reed*** (d. 1896); ***Brewton, Castleberry, Davidson, Dolihite, Faircloth, Garrett, Garner, Gibson, Johns, Lynch, Maiden, Mathews, Quates, Reed, Seaney, Smith, Weaver*** and ***White*** are common to this active cemetery **(11) (23)**

Cemetery	Locale	Location	Church Affiliation and Remarks
Homeplace	150 - SE	T4N, R13E, Sec 11	see McAnulty
Horton	125 - SE	T4N, R13E, Sec 6	approximately 15 graves; first known interment: William ***Horton*** (1773-1841); ***Barnett, Brown, Bry*** and ***Floyd*** are also found here; the cemetery has recently returned to use **(11) (23)**
House of God	174 - NW	T8N, R10E, Sec 10	House of God Church Keith Dominion; 16 graves; first known interment: Clint ***Booker*** (1934-1961); ***Booker, George, Gill, Griggs, Jones*** and ***McGolley*** are common to this new and active cemetery **(23)**
Ivey	42 - NW	T6N, R10E, Sec 22	7 marked graves, 2 of the ***Amos*** family and 5 of the ***Ivey*** family; first known interment: Turner ***Ivey*** (1817-1871); last known interment: Charles ***Ivey*** (1847-1935); ***Amos*** is also found here **(9) (23)**
Jacobs	63 - SW	T5N, R11E, Sec 7	see Old Field
Jerusalem	176 - NE	T6N, R11E, Sec 26	Jerusalem #1 Missionary Baptist Church; black cemetery of approximately 65 marked and 65 unmarked graves; first known interment: Rachel ***Thompson*** (1863-1915); ***Bullock, Crosby, Cunningham, Finklea, Floyd, Jackson, Knight, Peoples, Watts*** and ***Williams*** are common to this cemetery still in use **(16) (23)**
Jerusalem	177 - NE	T6N, R11E, Sec 27	Jerusalem #2 Baptist Church; a black cemetery; approximately 20 graves; first known interment: Armsteed ***Cunningham*** (1918-1966); ***Briggs, Cunningham, Holt, Jacobs, Jones, Mason, Roberts, Rogers, Stallworth, Stount, Watts*** and ***Wills*** are common to this cemetery still in use **(16) (23)**
John Green	11 - NW	T7N, R9E, Sec 26	approximately 20 marked and 2 unmarked graves; first known interment: Jane ***Green*** (1838-1840); last known interment: Frances Green Cater ***Swift*** (1834-1908); ***Amos, Bailey, Carter, Cater*** and ***Jones*** are also common to this cemetery **(9) (22) (23)**
Johnson	2 - NW	T8N R109E, Sec 16	the cemetery is so overgrown that surveyors were only able record a few stones; first known interment from this limited survey: Alfred ***Johnson*** (1849-1901); last known interment: Renthie ***Johnson*** (1853-1941); ***Anthony*** and ***Brown*** are also found here **(9) (27)**
Johnson	134 - SW	T4N, R8E, Sec 21	approximately 95 marked and 16 unmarked graves; first known interment: L.M. ***Bell*** (1863-1864); ***Anderson, Hall, Hobbs Johnson, Long, Morris*** and ***Odom*** are also common to this cemetery still in use **(9) (23)**
Johnston	108 - SE	T4N, R12E, Sec 28	approximately 25 graves; also known as Asa Johnston Cemetery; first known interment: Eliza ***Johnston*** (1800-1854); last known interment: Ada ***Garvin*** (1892-1974); ***Barrow*** and ***McCall*** are also found here **(8) (11)**
Johnston	109 - SE	T4N, R12E, Sec 28	also known as Jeff Johnston Cemetery; approximately 15 graves; first known interment: twins J.B. and B.J. ***Davison*** (b. & d. 1880); last known interment: Mack Thomas ***Johnston*** Jr. (1866-1955); ***Autrey*** is also found here **(8) (11) (23)**
Jones Chapel	68 - NE	T6N, R12E, Sec 22	Jones Chapel Baptist Church; approximately 130 graves; first known interment: Edward L. ***Potts*** (1882-1928); ***Bailey, Barlow, Brown, Coleman, Diamond, Hall, Hicks, Huff, Lynch, Padgett, Pate, Peacock, Potts, Reeves, Salter, Smith, Varner, Welch*** and ***Wiggins*** are common to this cemetery still in use **(11) (23)**
Jordan	66 - SE	T5N, R11E, Sec 11	Jordan Memorial Gardens; a black cemetery of approximately 235 marked and 100 unmarked graves; first known interment: Eley ***Renderson*** (1922-1976); ***Armstrong, Bradley, Golden, Johnson, Jones, Jordan, Lee, McMillian, Simpson, Stallworth, Thomas*** and ***Williams*** are common to this active cemetery **(16) (23)**
Joyner	24 - NE	T7N, R11E, Sec 2	also known as Chitty Family Cemetery; George A. ***Chitty*** (1848-1909), Sarah Catherine Reid ***Chitty*** (1844-1901), Nannie T. Chitty ***Joyner*** (1880-1928) and Zachary Taylor ***Joyner*** (1877-1946) are found here **(9) (23)**
Joyner	57 - NE	T6N, R12E, Sec 17	approximately 25 graves, none dated; last known interment occurred around 1930; ***Darby*** and ***Joyner*** are common to this cemetery **(8)**
Kaiser	15 - NW	T8N, R11E, Sec 31	also spelled Kyser; 4 graves; ***Blaski, Crosby*** and ***Frost*** are found in this new and active cemetery **(23)**
King	169 - NE	T6N, R13E, Sec 19	King Family Cemetery established c. 1880; approximately 50 graves; first known interment: infant ***King*** (b. & d. 1893); ***Brown, Hobbs, Johnson, Jones, Peacock*** and ***Wood*** are also common to this active cemetery **(23)**
L Pond	103 - SE	T4N, R11E, Sec 27	L Pond Church of Christ; approximately 20 graves in this new cemetery; first known interment: Minnie Mae ***Lucas*** (1904-1955); ***Kirkland, Reed, Varner*** and ***Weaver*** are common to this active cemetery **(11) (23)**
Lee	126 - NW	T7N, R9E, Sec 26	24 graves; first known interment: Robert ***Lee*** (1811-1836); last known interment: David H. ***Lee*** (1859-1924); ***Hightower, McMillan, Miller, Nored*** and ***Waldrom*** are also found here **(18) (23)**
Lee	136 - NW	T7N, R9E, Sec 36	Ithiel Lee Cemetery; the graves of Ithiel ***Lee*** (1803-1877) and Emily Worthington ***Lee*** (1807-1885) **(9) (23)**
Little Pine Level	25 - NE	T7N, R11E, Sec 12	Little Pine Level Church; a black cemetery; first known interment: Sydney ***Hawthorne*** (d. 1928); ***Abner, Aaron, Jackson, Johnson, Jones, Stallworth*** and ***Taylor*** are common to this cemetery still in use **(16) (23)**
Little Zion	67 - SE	T5N, R12E, Sec 8	Little Zion Baptist Church; a black cemetery of approximately 200 marked and 50 unmarked graves; first known interment: Lucy ***Sanders*** (1889-1918); ***Booker, Boykin, Brooks, Carter, Claiborne, Johnson, McMillion, Nolan, Salter, Sasser, Stallworth*** and ***Wallace*** are common to this cemetery still in use **(16) (23)**
Livingway	175 - SW	T5N, R8E, Sec 14	Livingway Pentecostal Church; a newly established cemetery; ***Ball, Mallard*** and ***Sigler*** are found here **(23)**
London	92 - SW	T4N, R10E, Sec 20	London Baptist Church, founded in 1912; approximately 220 graves; first known interment: Myrthe Holland ***Darby*** (1890-1932); ***Baker, Barnes, Barnett, Brown, Darby, Garrett, Lassiter, Little, Oliver, Poole, Potts-Oliver, Pugh, Raines, Sawyer, Whitehead*** and ***Wilson*** are common to this cemetery still in use **(11) (23)**
London Grove	154 - SW	T4N, R10E, Sec 20	former site of London Grove Baptist Church, dedicated in 1912; approximately 12 graves; first known interment: Hattie ***Stallworth*** (1886-1935) ***Mills*** and ***Moncrease*** are also found in this active black cemetery **(25)**
Long Branch	81 - SE	T5N, R14E, Sec 19	Long Branch Baptist Church, also known as Cohassett Cemetery; over 270 graves; first known interment: Laura ***Parnal*** (b. & d. 1874); ***Barrow, Caton, Davis, Foshee, Hugghins, Huggins, Matthews, McLeod, Merritt, Parker, Ray, Ready, Sanders, Thompson*** and ***Wyrosdick*** are common to this active cemetery **(23)**
Long Corner	181 - SW	T5N, R10E, Sec 11	approximately 60 graves; first known interment: Lee Ora ***Salter*** (1902-1908); ***East, Fair, Fountain, Smith, Stallworth*** and ***Wright*** are common to this active black cemetery **(23)**
Lyeffion	23 - NE	T7N, R11E, Sec 29	Lyeffion Baptist Church, organized in 1918 as Society Hill Baptist Church; approximately 95 graves; first known interment: Dyda Watts ***McNeal*** (1898-1960); ***Barnes, Blackmon, Brewton, Grace, Griffin, Lee, Mooney, Oakley, Powell, Taylor*** and ***Watts*** are common tot this cemetery still in use **(9) (21) (22) (23)**
Magnolia	64 - SE	T5N, R11E, Sec 9	approximately 2,200 graves **(11)**
Mancill	137 - NW	T8N, R10E, Sec 25	near the home of Armour Stacy off AL 83; 6 graves of the ***Mancill*** family **(9)**
Marietta	93 - SW	T4N, R10E, Sec 14	approximately 155 marked and 100 unmarked graves; first known interment: Jesse ***Farrow*** (1889-1915); ***Ball, Blackmon, Cunningham, Finn, Griffin, Ivery, Jenkins, Kennedy, Knight, Lewis, McMillan, Moncrease, Nettles, Patton, Powell, Rogers, Simmons*** and ***Weatherspoon*** are common to this active cemetery **(23)**
Martin	13 - NW	T7N, R10E, Sec 7	also known as Riley Cemetery; approximately 30 marked and 18 unmarked graves; first known interment: James ***Wells*** (1830-1890); ***Daw, Dean, Johnson*** and ***Riley*** are also found in this active cemetery **(9) (23)**
McAnulty	150 - SE	T4N, R13E, Sec 11	also known as Homeplace Cemetery; ***Jones*** and ***McAnulty*** are found in this new and active cemetery **(23)**
McCall	138 - NW	T8N, R10E, Sec 14	approximately 15 marked and 20 unmarked graves; first known interment: John Wesley ***Brown*** (1767-1822); last known interment: James E. ***Mixen*** (1863-1922); ***Etheridge, Higdon, Lewis, McCall, McClammy, McPherson, Mixon*** and ***Stuckey*** are also found here **(9) (23)**
Midway	4 - NW	T9N, R10E, Sec 27	Midway Baptist Church, established in 1890; approximately 175 marked graves; first known interment: W. H. ***Griffin*** (1860-1885); ***Andrews, Anthony, Brooks, Chavers, Cobb, Cole, Griffin, Martin, McPherson, Ross, Skinner, Smith, Snowden, Stacey*** and ***Wiggins*** are common to this cemetery still in use **(9) (10) (21) (23)**
Milledgeville	54 - NE	T6N, R11E, Sec 14	also known as Owassa Cemetery, a black cemetery; approximately 50 graves; first known interment: David ***Lee*** Sr. (1860-1891); ***Lassiter, Salter, Stokes*** and ***Tolbert*** are common to this cemetery still in use **(23) (25)**
Mixonville	6 - NE	T9N, R11E Sec 34	Mixonville Baptist Church, also called New Hope Baptist which held services from 1824 to around 1920; a small and active cemetery of approximately 10 graves; first known interment: William Seymour ***Stacey*** (b. & d. 1936); ***Blackmon, Lane, Robinson*** and ***Wilson*** are also found in this cemetery still in use **(9) (23)**
Morris	35 - SW	T5N, R8E, Sec 23	9 marked graves; first known interment: William L. ***Morris*** (1850-1865); last known interment: Permellia ***Lowe*** (1863-1941); ***Bartlett*** and ***Noles*** are also found here **(9)**
Mount Herman	62 – NE	T6N, R12E, Sec 30	see Brownville

Cemetery	Locale	Location	Church Affiliation and Remarks
Mount Pleasant	3 - NW	T8N,R10E, Sec 14	Mount Pleasant United Methodist Church, established in 1887; approximately 325 graves; first known interment: Susan J. ***Mixon*** (1848-1894); ***Anthony, Booker, Brooks, Brown, Coker, Dewberry, Driver, Garrett, Griffin, Hardee, Hawkins, Hawsey, House, Johnson, McClammy, Mixon, Pipkin, Pitts, Raines, Ross, Searcy, Smith, Snowden, Stuckey*** and ***Trawick*** are common to this cemetery still in use **(9) (23) (27)**
Mount Rose	32 - SW	T5N, R8E, Sec 2	Mount Rose Baptist Church; approximately 150 graves; first known interment: B.J. ***Bowie*** (1855-1906); ***Autrey, Bradley, Lambert, Moore, Nicholson*** and ***Stallworth*** are common to this active cemetery **(23)**
Mount Union	76 - SE	T5N, R13E, Sec 20	former site of a Methodist Episcopal Church; approximately 215 graves; first known interment: John ***Harper*** (b. & d. 1866); ***Barfield, Barlow, Congleton, Davis, Edson, Fortner, Frazier, Guy, Hooks, Hyde, Johns, Miller, Roundtree, Sheffield, Smith*** and ***Thomas*** are common to this cemetery still in use **(8) (11) (23)**
Mount Zion	22 - NE	T7N, R11E, Sec 20	Mount Zion United Methodist Church, established c. 1906; approximately 355 marked and 50 unmarked graves; first known interment: James ***Johnson*** (1843-1893); ***Brooks, Cardwell, Cook, Daniels, Fields, Griffin, Hamrac, Hawsey, House, Johnson, Langham, McKenzie, Norwood, Pitts, Reeves, Tanner, Trawick, Varner, Williams, Wright*** and ***Zellers*** are common to this cemetery still in use **(9) (21) (23) (27)**
New Beulah	148 - SE	T5N, R12E, Sec 32	a black cemetery of approximately 150 graves; first known interment: Emily ***Montgomery*** (1869-1925); ***Bradley, Ewings, Jones, Kelly, Lane, Merrills, Nared, Oliver, Thornton*** and ***Wright*** are common to this cemetery still in use **(16)**
New Centennial	38 - SW	T5N, R9E, Sec 17	New Centennial Baptist Church #2; approximately 100 graves; first known interment: Iberta ***Jankens*** (b. & d. 1911); ***Andrews, Ballard, Johnson, McCall, Millender*** and ***Tolbert*** are common to this active cemetery **(34)**
New Haven	14 - NW	T7N, R10E, Sec 4	New Haven Church of Christ, organized in 1942; approximately 55 graves; first known interment: Annie ***Fields*** (1907-1940); ***Blackmon, Coleman, Davis, Fields, Griffin, McGraw, Merritt, Mooney, Nichols, Riley, Salter, Smith, Tatum, Underhill*** and ***Watkins*** are common to this cemetery still in use **(9) (13) (21) (23)**
New Home	20 - NE	T7N, R11E, Sec 8	New Home Church of Christ; approximately 40 graves; first known interment: Lannette ***Hawsey*** (1951-1961); ***Bolden, Crawford, Fields, Harper, Hudson*** and ***Zellers*** are common to this active cemetery **(9) (23)**
New Home	78 - NE	T6N, R13E, Sec 14	New Home Baptist Church, established in 1888; approximately 525 graves; almost exclusively a 20th century cemetery; first known interment: infant ***Sanford*** (b. & d. 1896); ***Brooks, Bush, Browder, Carter, Colvin, Cox, Eddins, Folmar, Harrel, Harrelson, Hartley, Horton, Hughes, Johnson, Lee, Mathews, Merritt, Minuard, Mitchell, Peavy, Peevy, Riley, Sanford*** and ***Walden*** are common to this cemetery still in use **(1) (11) (23)**
New Hope	6 - NE	T9N, R11E Sec 34	see Mixonville
New Hope	12 - NW	T7N, R9E, Sec 26	New Hope A.M.E. Zion Church, founded in 1968; approximately 255 marked and 100 unmarked graves; first known interment: Robert A. ***Green*** (1839-1879); ***Andrews, Bradley, Crook, Dailey, Grace, Green, Harris, Johnson, Kyles, Lee, Lett, Matthews, McCarter, McCreary, Middleton, Nettles, Parker, Preyer, Puryear, Rankins, Royster, Salter, Spann, Stanton, Stewart*** and ***Watson*** are common to this active cemetery **(23)**
New Hope	99 - SE	T4N, R11E, Sec 4	New Hope Missionary Baptist Church; approximately 100 graves; first known interment: Coleman ***McCray*** (1827-1922); ***Ashley, Bogan, Boyd, Carter, Dolphin, Gross, Harrison, Hawthorne, Hudley, Johnson, McQueen, Moore, Nettles, Stephens, Stevens*** and ***Williams*** are common to this active cemetery **(23)**
New Hopewell	89 - SW	T4N, R9E, Sec 33	New Hopewell Baptist Church; approximately 235 graves; first known interment: E. E. ***Hammond*** (1828-1867); ***Allan, Andrews, Brigham, Cooper, Hall, Hammonds, Hammons, Henry, Janes, Kent, Manning, Martin, Merritt, Nall, Pugh***, ***Smith, Stanford, Stringer*** and ***Wilson*** are common to this cemetery still in use **(11) (23)**
New Providence	116 - SE	T4N, R13E, Sec 11	New Providence Baptist Church; approximately 110 graves; first known interment: Charleyn ***Feagin*** (1893-1895); ***Cobb, Feagin, Godwin, Hester, Hildreth, Jennings, Jones, Lee, McClain, Pate, Potts, Rabren, Roberts, Ryals, Sherman, Shirey, Smith*** and ***Thomas*** are common to this cemetery still in use **(11) (23)**
Oakdale	39 - SW	T5N, R9E, Sec 8	Oakdale Assembly of God; approximately 60 graves; first known interment: David L. ***Kendrick*** (b. & d. 1932); ***Busby, Hall, Harrison, Jordan, McInnish*** and ***Waters*** are common to this cemetery still in use **(9) (23)**
Oak Grove	40 - SW	T5N, R9E, Sec 8	Oak Grove Baptist Church; approximately 215 graves; first known interment: William H. ***Ballard*** (1838-1910); ***Austin, Ballard, Barnes-Hicks, Brantley, Brooks, Grant, Gulley, Hall, House, Knowles, Langham, McInnis, Robinson, Ryland, Salter, Sasser*** and ***Stringer*** are common to this cemetery still in use **(9) (23)**
Oak Grove	88 - SW	T4N, R9E, Sec 23	Oak Grove Holiness Church, established c. 1880s; approximately 250 graves; first known interment: Shirley L. ***Baggett*** (b. & d. 1911); ***Andrews, Chance, Chavers, Coleman, Darby, Faircloth, Faulk, Janes, Laster, Pettis, Raines, Ryals, Smith, Whitten*** and ***Wilson*** are common to this cemetery still in use **(11) (13) (23) (27)**
Oak Grove	162 - NW	T6N, R11E, Sec 18	a black cemetery of approximately 30 graves, many unmarked; first known interment: John K. ***Kyser*** (1868-1936); ***Crosby, Grace, Hassel, Kyser, Maxwell, Moore*** and ***Purifoy*** are common to this cemetery; this cemetery is said to have existed since the 1880's with many of the original graves lost to farming **(25)**
Old Beulah	101 - SE	T5N, R11E, Sec 36	former site of an early Baptist church destroyed by a storm in 1907; approximately 40 graves; first known interment: three members of the ***Boykin*** family died in 1822; last known interment: A.J. ***Johnson*** (1883-1972); ***Ashley, Boykin, Hunter, Jay, Jones, Morrow*** and ***Travis*** are also common to this inactive cemetery **(3) (23)**
Old Brooklyn	114 - SE	T4N, R13E, Sec 32	also known as Benjamin Hart, Amos, or Presbyterian Church Cemetery; Old Brooklyn Methodist Church; approximately 70 graves; first known interment: Ross ***Strang*** (d. 1833 at 1 year); ***Amos, Bethea, Dean, Feagin, Hart, Rabun, Robinson*** and ***Whitley*** are common to this cemetery still in use **(8) (11) (19) (23)**
Old Evergreen	65 - SE	T5N, R11E, Sec 3	also known as Evergreen Cemetery; over 700 graves; oldest graves (1840's) were moved to this cemetery from the First Evergreen Cemetery, 3 blocks to the north; earliest interments in this cemetery date from 1858 and include many Civil War veterans; ***Baker, Carter, Chapman, Cunningham, Dean, Dunn, Jones, King, McCreary, Moorer, Rabb, Riley, Salter*** and ***Stallworth*** are common to this cemetery still in use **(8) (19) (23)**
Old Field	63 - SW	T5N, R11E, Sec 7	Old Field Church; also known as Jacobs; a black cemetery of 5 marked and 10 unmarked graves; first known interment: Gelean Homas ***Walker*** (1897-1931); ***Floyd*** and ***Thomas*** are also found in this active cemetery **(16) (22) (23)**
Old Hampton Ridge	53 - SW	T5N, R10E, Sec 26	see Ashley
Old Ramah	141 - SW	T4N, R9E, Sec 17	approximately 20 marked and 20 unmarked graves; first known interment: Sealy E. ***Jones*** (1878-1881); last known interment: George Edward ***Nall*** (1859-1934); ***Bell, Dewberry*** and ***Wiggins*** are also found here **(9) (23)**
Old Sparta	98 - SE	T4N, R11E, Sec 5	see Sparta Hill
Old Town	74 - SE	T5N, R12E, Sec 2	Old Town Baptist Church, established 1835; approximately 720 graves; first known interment: Martha Stallworth ***Gallaher*** (1787-1862); ***Aaron, Andrews, Barlow, Brown, Davis, Deer, Freeman, Gladwell, Hart, Jones, Landon, Mason, McCreary, McIntyre, Miller, Murphy, Perdue, Ross, Smith, Spence, Stallworth, Thames, Thomas, Tolbert, Weaver*** and ***Wright*** are common to this active cemetery **(4) (8) (11) (23) (27)**
Olive Branch	55 - NE	T6N, R11E, Sec 14	Olive Branch Baptist Church, organized in 1821; approximately 655 graves; first known interment: Jimmie D. ***Alford*** (1867-1868); ***Angle, Bowden, Brooks, Brown, Carleton, Countryman, Darby, Daw, Diamond, Etheridge, Foley, Griffin, Johnston, Long, Martin, Myers, Pickens, Pierce, Ray, Smith, Traweek, Ward, Waters, Williams, Wright, Yates*** and ***Zellers*** are common to this active cemetery **(8) (11) (21) (23) (27)**
Owassa	54 - NE	T6N, R11E, Sec 14	see Milledgeville
Pate-Wade-McClain	111 - SE	T4N, R13E, Sec 8	see Pleasant Grove
Piggotte	139 - NE	T8N, R11E, Sec 26	approximately 25 graves; first known interment: Nancy Catherine ***Piggott*** (1787-1845); last known interment: Hannah Lucinda ***Little*** (1840-1917); ***Cook, Dean, Little, Page, Piggotte, Pinkerton*** and ***Wright*** are also found at this abandoned and overgrown cemetery **(9) (23)**
Pine Orchard	1 - NW	T8N, R9E, Sec 23	Pine Orchard Methodist Church; approximately 100 marked and 15 unmarked graves; first known interment: Owen ***Tatum*** (1785-1867); ***Anderson, Andrews, Boatwright, Booker, Grace, House, Johnson, Manry, Mooney, Raines, Reid, Salter, Stuckey*** and ***Tatum*** are common to this cemetery still in use **(9) (10) (23)**
Pleasant Grove	18 - NW	T7N, R10E, Sec 35	Pleasant Grove A.M.E. Zion Church; approximately 160 graves; first known interment: Francis ***Crosby*** (d. 1920); ***Booker, Boykins, Crosby, Gross, Ingram, Lassiter, Lee, Reynolds, Riley*** and ***Salter*** are common to this cemetery still in use **(16) (23)**
Pleasant Grove	111 - SE	T4N, R13E, Sec 8	Pleasant Grove Primitive Baptist Church, also known as Pate-Wade-McClain Family Cemetery; approximately 230 graves; first known interment: Pompie D. ***Adams*** (1893-1894); ***Arnold, Cobb, Cox, Frazier, Hildreth, Hooks, Jones, McClain, Pate, Robinson*** and ***Wade*** are common to this cemetery still in use **(11) (23)**

Cemetery	Locale	Location	Church Affiliation and Remarks
Pleasant Grove	172 - SE	T5N, R12E, Sec 22	also known as Shady Grove Cemetery; approximately 5 marked and 15 unmarked graves; first known interment: Champ Terry ***Rice*** (1853-1908); last known interment: Leaton Lindsey ***Frazier*** (1840-1922); ***Lunsford, Padgett, Perdue, Searcy*** and ***Smith*** are also known to be found here **(23) (25)**
Pleasant Hill	157 - SE	T4N, R13E, Sec 6	Pleasant Hill Church
Presbyterian	114 - SE	T4N, R13E, Sec 32	see Old Brooklyn
Purnal	117 - SE	T4N, R13E, Sec 2	the graves of Penny ***Purnal*** (1817-1870), Jas. H. ***Purnal*** and Lucyan E. ***Purnal*** **(11)**
Purnell	16 - NW	T7N, R10E, Sec 18	Purnell United Methodist Church, founded in 1915; approximately 65 graves; first known interment: Mary Susan ***Purnell*** (1868-1919); ***Back, Burt, Coker, Crawford, Day, Falkenberry, Joyner, McCrory, Pate, Purnell, Real, Richard, Roberson*** and ***Salter*** are common to this cemetery still in use **(9) (21) (23)**
Rabb	60 - SE	T6N, R12E, Sec 32	also known as Antioch Cemetery; Antioch Church; a black cemetery of approximately 170 marked and 70 unmarked graves; first known interment: Jamimay ***Watte*** (d. 1839); ***Aaron, Bonam, Booker, Bradley, Eddins, Elliott, Faulk, Groomes, Hudson, Leaston, Mallory, McCreary, Mobley, Philyaw, Quates, Rabb, Randolph, Roach, Robbins, Turner*** and ***Welch*** are common to this cemetery still in use **(16) (23)**
Rabb	60 - SE	T6N, R12E, Sec 32	located in front and to the side of the black cemetery in a brick wall; approximately 15 graves; first known interment: Isabella S. ***Rabb*** (b. & d. 1828); last known interment: Eliza M. ***Rabb*** (d. 1872); ***Mobley*** is also found here **(11) (19)**
Ramah	85 - SW	T4N, R9E, Sec 8	Ramah Primitive Baptist Church; approximately 485 graves; first known interment: infant ***Ryals*** (b. & d. 1890); ***Andrews, Bartlett, Bell, Bonds, Brantley, Burch, Conner, Dyess, Haper, Johnson, Jones, Lee, Macks, Nall, Pierce, Powell, Rawls, Ryals, Sessions*** and ***Wilson*** are common to this cemetery still in use **(9) (23)**
Range	84 - SW	T4N, R8E, Sec 14	Range Free Will Baptist Cemetery; approximately 350 marked and 60 unmarked graves; first known interment: Rev. ***Campbell*** (d. about 1900); ***Ard, Bell, Burch, Crutchfield, Hall, Jerkins, Lee, Lewis, Macks, Martin, Mayo, Pearson, Rigdon, Sanspree, Stacey*** and ***Wilson*** are common to this cemetery still in use **(9) (23)**
Reeves	142 - NE	T8N, R11E, Sec 32	the graves of James "Jim" ***Reeves*** (1815-1875) and Martha Ann Reeves ***Fuller*** (1853-1887) **(9) (23)**
Repton	33 - SW	T5N, R8E, Sec 11	Repton Methodist Church; approximately 340 graves; first known interment: Joseph E. ***Hays*** (1877-1888); ***Blackwell, Boulware, Carter, Dean, Dees, Dreaden, Dunn, Evers, Fountain, Hale, Hancock, Kelly, Long, Roberson, Robinson, Stallworth, Straughn, Ward*** and ***Wiggins*** are common to this active cemetery **(23)**
Repton	34 - SW	T5N, R8E, Sec 14	Repton Baptist Church Cemetery; approximately 25 graves; first known interment: Lillie DeLaine ***Turberville*** (b. & d. 1965); ***Andrews, Coleman, King, Pardue*** and ***Shue*** are also common to this active cemetery **(23)**
Riley	13 - NW	T7N, R10E, Sec 7	see Martin
Riley	44 - NW	T6N, R10E, Sec 26	see Bedingfield
Robertson	46 - NW	T6N, R10E, Sec 24	also known as Cleve Ellis Cemetery; approximately 20 graves; first known interment: Terryl ***Robertson***, Jr. (1848-1862) or Martha ***Robertson*** (1853-1862); last known interment: Carlie Ellis ***Corrigan*** 91887-1979); ***Ellis*** is also found in this cemetery **(9) (23)**
Robinson	112 - SE	T4N, R13E, Sec 32	first known interment: Ruth S. ***Harvey*** (1850-1851); ***Carroll, Cumbie, Gunnels, Hart, Hassell, Kendall, McCreary, Parker, Robinson, Still*** and ***Taylor*** are also found in this active cemetery **(8) (11) (15) (23) (27)**
Robinson	151 - SE	T4N, R13E, Sec 4	approximately 45 graves; first known interment George ***Robinson***, Sr. (1796-1875); ***Frazier, Gross, Hall, McClain, Middleton, Mills, Phelps, Randall*** and ***Smith*** are also found in this active cemetery **(8) (11) (23)**
Rudolph	182 - SW	T5N, R10E, Sec 18	Rudolph Temple Holiness Church; approximately 20 graves; first known interment: Felecia ***Rudolph*** (b. & d. 1985); ***Dailey*** and ***Walden*** are also common to this active black cemetery **(23)**
Russell	158 - NE	T8N, R11E, Sec 23	approximately 50 graves, most now unmarked as a result of hurricane damage over the years; first known interment: Isabella Kendrick ***Lane*** (1866-1891); ***Kendrick*** and ***Wilson*** are known to be found here **(23) (25)**
Ryals	161 - SW	T5N, R9E, Sec 19	approximately 15 graves, the majority unmarked; first known interment: Eugene A. ***Parker*** (1877-1882); last known interment: infant ***Ryals*** (b. & d. 1900); ***McCorkel*** and ***Posey*** are also found here **(23) (25)**
Saint John	73 - SE	T5N, R13E, Sec 10	Saint John Missionary Baptist Church
Saint Palestine	115 - SE	T4N, R13E, Sec 33	Saint Palestine Church; a black cemetery of approximately 15 marked and 4 unmarked graves; first known interment: Richard ***Lewis*** (d. 1938); ***Bolton, Jasper, Jones, Lewis, Littles, Pitts*** and ***Porter*** are common to this cemetery still in use **(16)**
Sampey	82 - SW	T5N, R7E, Sec 25	Sampy or Sampey A.M.E. Church, established 1850; approximately 80 graves; first known interment: Varginia ***Petis*** (1888-1896); ***Brown, Bush, Hale, Hands, Hollinger, Kimbrough, Lamar, Lindsey, Maye, McDaniel, McMillian, McMillon, Scott, Stallworth*** and ***Tucker*** are common to this active contemporary cemetery **(23)**
Sandbar	160 - SW	T5N, R10E, Sec 27	the grave of Eula Shel ***Rose*** (1916-1929) **(16) (22)**
Sandy Grove	110 - SE	T4N, R12E, Sec 27	Sandy Grove Missionary Baptist Church; a black cemetery of approximately 275 marked and 110 unmarked graves; first known interment: Minnie ***Williams*** (1903-1911); ***Ammons, Benjamin, Bradley, Culliver, Davis, Dees, Etheridge, Ewing, Franklin, Grace, Johnson, Jones, Kent, Likely, Oliver, Patterson, Samuel, Sanders, Straughn, Walker, Williams*** and ***Wilson*** are common to this cemetery still in use **(3) (16) (23)**
Second Brooklyn	171 - SE	T3N, R13E, Sec 10	Second Brooklyn Zion Church
Second Mount Zion	26 - NE	T6N, R11E, Sec 1	Second Mount Zion Missionary Baptist Church, organized in 1875; a black cemetery of approximately 300 graves; first known interment: Tommy ***Jackson*** (d. 1876); ***Bruce, Byrd, Farrow, Hawthorne, Long, Mason, Mims, Padgett, Palmore, Pressley*** and ***Sanders*** are common to this cemetery still in use **(16) (21) (23)**
Sepulga	77 - SE	T5N, R13E, Sec 21	Sepulga Baptist Church, established in 1846; approximately 265 graves; first known interment: Joseph ***Day*** (1780-1873); ***Ansley, Archer, Barfiled, Bolton, Diamond, Hooks, Hyde, Johnston, Jones, Kent, Padgett, Potts, Pugh, Rabren, Smith, Taylor, Wilson*** and ***Windham*** are common to this cemetery still in use **(11) (23)**
Shady Grove	172 - SE	T5N, R12E, Sec 22	see Pleasant Grove
Smith	130 - NE	T6N, R11E, Sec 26	3 marked and 7 unmarked graves; the graves of Abram Godbold ***Smith*** (1795-1886) and Chesley Chapman ***Smith*** (1825-1893) are known to be found here **(8) (11)**
Smith	143 - SW	T5N, R9E, Sec 25	the graves of Minnie Lee Smith ***Baggett*** (1874-1895), Margaret Lucinda ***Smith*** (1859-1904), Uriah ***Smith*** (1850-1905) and the unmarked grave of Mary E. ***Smith*** (d. 1900 at 18 years) **(9)**
Sparta	97 - SE	T5N, R11E, Sec 31	Sparta was the county seat of Conecuh County from 1820-1866; it boasted a Federal Land Office and Masonic Lodge; the town has long disappeared; approximately 40 graves; first known interment: Robert ***Gross*** (1883-1916); ***Brown, Gross, Roche, Sanders*** and ***Whittle*** are common to this active cemetery **(The Editor) (23)**
Sparta Hill	98 - SE	T4N, R11E, Sec 5	also known as Old Sparta; Sparta Hill United Methodist Church; a black cemetery of approximately 70 marked and 50 unmarked graves; first known interment: Reverend Dows ***Mays*** (d. 1898); ***Bush, Lindsey, Nicholson, Rache, Sanders, Scott, Stallworth*** and ***Whittle*** are common to this cemetery still in use **(3) (16) (23)**
Spence	59 - NE	T6N, R12E, Sec 30	11 marked and several unmarked graves; first known interment: Daniel ***Spence*** (1851-1882); last known interment: Lizzie Till ***Spence*** (1882-1921) **(11)**
Springhill	37 - SW	T5N, R9E, Sec 29	Springhill United Methodist Church; approximately 430 graves; first known interment: infant ***McNorton*** (b. & d. 1910); ***Baggett, Barnes, Bartlett, Bell, Blackwell, Dewberry, Downs, Grant, Gregg, Ivey, Lampley, Lee, McDonarld, Pritchett, Richardson, Ryals*** and ***Zellers*** are common to this cemetery still in use **(9) (23) (27)**
Stallworth	170 - NW	T6N, R9W, Sec 23	Anderson ***Stallworth*** (1835-1904) and Flora Matilda ***Stallworth*** (1846-1936) are found here **(23)**
Straughn	31 - NW	T6N, R9E, Sec 23	9 marked and several unmarked graves; first known interment: Brantley ***Straughn*** (1814-1826); last known interment: Sarah ***Straughn*** (1849-1911) or Pinkney ***Straughn***, Jr. (1849-1911) **(9) (23)**
Suddeth	53 - SW	T5N, R10E, Sec 26	see Ashley
Sweet Home	29 - NE	T6N, R13E, Sec 1	Sweet Home Baptist Church; approximately 100 graves; first known interment: Kenyard Shelton ***Lee*** (1891-1962); ***Blalock, Campbell, Crum, Day, Ealum, Faust, Gibson, Gorum, Harrell, Harrelson, Harris, Hughes, Karnes, Lee, Mitchell, Peevy, Seales*** and ***Smith*** are common to this cemetery still in use **(11) (20) (22) (23)**
Thomas	53 - SW	T5N, R10E, Sec 26	see Ashley
Thomas	167 - SW	T4N, R10E, Sec 36	see Castleberry Grove

Cemetery	Locale	Location	Church Affiliation and Remarks
Union Grove	104 - SE	T4N, R11E, Sec 26	Union Grove Freewill Baptist Church; approximately 70 graves; first known interment: Kevin W. ***Barlow*** (b. & d. 1931); ***Baggett, Barlow, Chavers, Gray*** and ***Hobbs*** are common to this cemetery still in use **(11) (23)**
Waldrom	144 - NW	T7N, R10E, Sec 19	the graves of Henry ***Waldrom*** (1787-1880), Jane ***Waldrom*** (1830-1889), W. H. ***Waldrom*** (1837-1895) and Sarah ***Waldrom*** (d. 1898 at 72 years) (9)
Walker	28 - NE	T6N, R13E, Sec 6	approximately 20 graves; first known interment: Sarah C. ***Pruett*** (1859-1884); last known interment: J. Ira ***Joyner*** (1910-1973); ***Booker, Brown, Davis*** and ***Walker*** are common to this cemetery **(11) (23)**
Walker	163 - SE	T4N, R12E, Sec 26	a slave cemetery **(25)**
Ward-Witherington	145 - NE	T7N, R11E, Sec 10	1 marked and at least 35 unmarked graves; the cemetery was destroyed by heavy equipment, but rededicated in 2005; first known interment: Sarah Caroline ***Witherington*** (1816-1819); last known interment: Margaret Chitty ***Ward*** (d. 1918); ***Ball, Dean, Etheridge, Hamm, Paget*** and ***Williams*** are also found here **(9) (22) (23)**
Warren	153 - SE	T4N, R11E, Sec 5	6 marked and several unmarked graves; first known interment: Frances E. Warren ***Jones*** (1820-1841); last known interment: Mary M. ***Warren*** (1786-1886); ***Boulware*** is also found here **(11) (19) (23)**
Welcome	120 - NE	T6N, R13E Sec29	Welcome Methodist Church; approximately 275 graves; earliest known interment: Mary ***Ray*** (1816-1869); ***Alexander, Barlow, Brooks, Brown, Coleman, Colvin, Coxwell, Dean, Hughes, Johnson, King, Leach, McIntyre, Patterson, Presley, Smith, Travis*** and ***Weaver*** are common to this active cemetery **(1) (22) (23)**
Westside	149 - NE	T6N, R11E, Sec 20	a black cemetery of approximately 135 marked and 40 unmarked graves; first known interment: Dave ***Rodgers*** (d. 1889); ***Baker, Bullock, Curry, Davis, Dixon, Grace, Ingram, Jackson, Jones, Matthew, Palmer, Pierce, Rogers, Scott, Stallworth*** and ***Thomas*** are common to this active cemetery **(16) (23)**
Wiley	178 - SW	T5N, R10E, Sec 26	Wiley Memorial Cemetery; 3 marked and 4 unmarked graves; Martha Wiley ***Thomas*** (1925-2004), Jamekia Chanetta-Murl ***Wiley*** (1932-2011) and James ***Wiley***, Jr. (1954-2004) are found in this active cemetery **(23)**
Witherington	19 - NW	T6N, R11E, Sec 6	approximately 250 marked and 60 unmarked graves; first known interment: War of 1812 soldier Daniel ***Witherington*** (1795-1860); ***Brantley, Cowart, Daw, Ellis, Gaskin, House, Johnson, Jones, Jordan, Morris, Powell, Ruffin, Salter, Smith*** and ***Witherington*** are common to this active cemetery **(9) (22) (23)**

Cemeteries of Unknown Name

Cemetery	Locale	Location	Church Affiliation and Remarks
Unknown	17 - NW	T7N, R10E, Sec 33	
Unknown	90 - SW	T4N, R9E, Sec 23	
Unknown	155 - NE	T6N, R13E, Sec 22	
Unknown	156 - SE	T4N, R12E, Sec 33	

Cemeteries of Uncertain Location

Cemetery	Locale	Location	Church Affiliation and Remarks
Almshouse	not plotted	T6N, R11E, Sec 28	cemetery used by an almshouse, the State Prison, and a POW camp; several unmarked graves; only known interments are James ***Thompson*** (1854-1924) and Franklin Greenberry ***Weaver*** (1849-1924) **(22) (23)**
Amerson	not plotted	Flat Rock community in T6N, R12E, Sec 13	an unmarked cemetery containing a Creek Indian, his wife and children; the cemetery is virtually lost due to agricultural activities **(8)**
Barlow	146 - SE	T5N, R12E, Sec 13	only known interment: John ***Barlow*** (no dates) **(11)**
Battle Branch Creek	not plotted	near London	also known as Darby Cemetery; Julia Garrett ***Darby*** (1861-1917), Sidney Ransom ***Darby*** (1868-1933), Evaline Rials ***Garrett*** (1823-1908) and James C. ***Garrett*** (1822-1897) are found here **(23)**
Booker	not plotted	T8N, R9E, Sec 13	Booker Family Cemetery; approximately 25 graves; interments date from around 1893 to 1936 **(22)**
Brantley-Thompson	not plotted	2 miles east of Burnt Corn	10 marked and 15 unmarked graves; first known interment: infant ***Thompson*** (b. & d. 1885); last known interment: Mary Thompson ***Brantley*** (1830-1922); ***Higdon*** and ***Stokes*** are also found here **(9) (18) (23)**
Burnett	not plotted	3 miles north of Belleville on the right off County Road 23	also known as Simpson-Donald-Burnett Cemetery; approximately 10 graves; first known interment: Alexander ***Donald*** (1792-1832); last known interment: Allie Cotilda Simpson ***Bradley*** (1804-1881); ***Simpson*** is also known to be found here along with numerous unmarked graves **(9) (23)**
Burt and Robbins	not plotted	south of Nichburg on left off County Road 23	7 marked and several unmarked graves; first known interment: Louisa ***Robbins*** (1856-1866); last known interment: John Arthur ***Robbins*** (1894-1898); ***Burt*** and ***Mixon*** are also found here **(9) (22)**
Carey	not plotted	off Old Sparta Road	Carey Plantation Cemetery; also spelled Cary; the grave of Armstead Dudley ***Carey*** (1791-1879) and an unmarked grave believed to be that of his wife, Katherine Cantey ***Carey*** (1797-?) **(14) (22) (23)**
Coleman	not plotted	Janes Mill	Melissa Coleman ***Smith*** (d. 1890) and 3 unmarked graves; ***Coleman*** is known to be found here **(23)**
Cooper	not plotted	unknown	over 100 graves; ***Baker, Blackmon, Blair, Cooper, Darby, Madden, Pugh*** and ***Wilson*** are common surnames to this active cemetery **(23)**
Crook	not plotted	Bermuda	the graves of Monroe ***Crook*** (no dates), Red Eagle ***Crook*** (d. 2010) and Samuel Fosdick ***Crook***, Jr. (1947-2011) are known to be found here **(23)**
Darby	not plotted	near London	see Battle Branch Creek
Debrow-Moore	not plotted	T3N, R13E, Sec 5	
Elm	not plotted	unknown	Almedia Celeste Stephens ***Parker*** (1860-1919) and Samuel Robert ***Parker*** (1866-1927) are found here **(23)**
Evergreen	not plotted	Evergreen	a black cemetery of approximately 65 graves; first known interment: James ***Dickson*** (1825-1880); ***Jefferson, Maxwell, Price*** and ***Randolph*** are common to this cemetery still in use **(16)**
First Mount Zion	not plotted	Mixonville	First Mount Zion Baptist Church
Green	not plotted	T7N, R9E, Sec 26	John Green Family Cemetery; 20 graves; first known interment: Jane ***Green*** (1838-1840); last known interment: Frances Green ***Carter*** (1834-1908); ***Bailey*** and ***Jones*** are also found here **(13) (22) (27)**
Hancock	128 - SW	T4N, R10E, Sec 10	5 marked and 4 unmarked graves; first known interment: Samuel C. ***Hancock*** (1829-1895); last known interment: Louisa ***Saren*** (1872-1915); ***Beasley*** is also found here **(11) (23)**
Helms	not plotted	Evergreen	the graves of Susannah Andress Riley ***Helms*** (1888) and Daniel ***Helms*** (1892) **(22)**
Horton	not plotted	T5N, R13E	a black cemetery of approximately 125 marked and 115 unmarked graves; first known interment: infant ***Horton*** (1894-1895); ***Brye, Bradley, Brantley, Drakeford, Duncan, Fegan, Holmes, Horton, Likely, Meeks*** and ***Turk*** are common to this cemetery still in use **(16)**
Jones	147 - SE	T4N, R13E, Sec 2	the graves of Abram ***Jones*** (d. 1839), James L. ***Jones*** (d. 1880) and Charlie ***Martin*** (no dates) **(11)**
Joyner	not plotted	8 mi. E. of Burnt Corn, off County Road 22 at Cecil Dean home	15 marked and 10 unmarked graves; first known interment: Green ***Brantley*** (1795-1858); last known interment: Carrie B. ***Salter*** (1872-1896); ***Brown, Daniel*** and ***Joyner*** are also common to this cemetery **(9) (10) (18)**
Kyser	not plotted	T5N, R10E	a black cemetery of approximately 10 graves; first known interment: Dick ***Richards*** (1847-1904); last known interment: Rilla ***Kyser*** (1861-1926); some of the graves have been moved to Belleville Baptist Cemetery **(16)**
Lane	not plotted	Mixonville	Arcie Nora ***Lane*** (1859-1928), Frederick Jones ***Lane*** (1816-1870), Kesiah L. ***Lane*** (1862-1925) and Mary Emily Morgan ***Lane*** (1830-1916) are found here **(23)**
Lee	135 - SW	T4N, R8E, Sec 25	5 graves; first known interment: Maggie Lee ***Edwards*** (1865-1896); last known interment: Nancy E. ***Lee*** (1845-1929) **(9)**

Cemeteries of Uncertain Location (Continued)

Cemetery	Locale	Location	Church Affiliation and Remarks
Melrose	not plotted	T4N, R13E	a black cemetery of approximately 40 marked and 7 unmarked graves; first known interment: Colonel ***Herbert*** (1919-1920); ***Ammos, Holmes, Jones, McFerguson, Owens, Samuel*** and ***Thomas*** are common to this cemetery still in use **(16)**
McIntyre	129 - SE	T5N, R13E, Sec 8	8 graves; first known interment: Duncan ***McIntyre*** (1781-1852); last known interment: Lucinda Deer ***McIntyre*** (1835-1916); ***Brooks*** is also found here **(23) (27)**
Mobley Creek	not plotted	North of Brooklyn on County Read 43	Mobley Creek Baptist Church; first known interment: Osmond L. ***Hutto*** (1894-1976); last known interment: Abbie Y. ***Hutto*** (1891-1977); ***Goodwin*** is also known to be found in this active cemetery **(23)**
Mount Zion	not plotted	Evergreen	Mount Zion Methodist Church
Old Bethel	not plotted	on the Butler-Conecuh county line in T8N, R11E	former site of Bethel Church; Phebe ***Gandy*** (1805-1863), Esther ***Ray*** (1801-1888) and James T. ***Thomas*** (1824-1860) are found among other unmarked graves **(9)**
Old New Hope	not plotted	T5N, R11E	a black cemetery of approximately 20 graves; no visible markers remain; the last interment occurred in 1943 **(16)**
Old Town #2	not plotted	7 miles west of Evergreen on US 84	approximately 150 graves; first known interment: John ***McIntyre*** (1896-1918); most of the graves are without dates; ***Cross, Davis, McCreary, Oliver, Tyler*** and ***Wright*** are common to this cemetery still in use **(3)**
Pilgrims Rest	not plotted	Joiner Road in Flat Rock T6N, R12E, Sec 14	no markers remain; Zade ***Joyner***, Nancy ***Joyner***, Mrs. Savana ***Windam*** and a ***Shaver*** infant are known to be found here in unmarked graves **(11)**
Price	not plotted	in right of way of Co. Rd. 25 T4N, R11E, Sec 7	11 marked and 4 unmarked graves; first known interment: Elijah Anderson "Macky" ***Price*** (1847-1880); last known interment: Emma Myrander Stephens ***Price*** (1842-1926) **(11) (23)**
Pyburn	140 - NE	T7N, R11E, Sec 23	6 graves marked with carved wooden markers, others marked by crepe myrtle trees; first known interment: the unmarked grave of Elizabeth Chitty ***Hammonds*** (1834-1881); last known interment: infant ***Stephens*** (d. 1913); ***Brown, Hopkins*** and ***Johnson*** are also found in this long abandoned cemetery **(9) (22) (23)**
Salter	not plotted	T7N, R10E, off dirt Co. Rd. 4	12 marked and 13 unmarked graves; first known interment: William I. ***Salter*** (1870-1886); last known interment: Civil War soldier Eli ***Salter*** (1852-1932); ***Dean, House*** and ***Powell*** are also found here **(9) (23)**
Sardis	not plotted	in the woods 1 mile south of Belleville Methodist Church	Sardis Methodist Cemetery; 5 graves; James A. ***King*** (1814-1827), Priscula ***King*** (1794-1830), Terrissa ***Grace*** (1805-1831), Lucy ***Wright*** (1844-1845) and Catherine ***Wright*** (1813-1855) **(9)**
Sardis	not plotted	off Co. Rd. 22 in T7N, R10E, Sec 17	the graves of Samuel O. ***Philyaw*** (1835-?), George ***Searcy*** (no dates) and Eliza A. ***Grace*** (1828-1890) along with 11 sunken graves **(9) (23)**
Shady Grove	not plotted	J. I. Howard Road, 8 miles from Evergreen; T5N, R12E	Shady Grove Church destroyed 1921 by windstorm; 3 marked and 14 unmarked graves; ***Frazier, Lunsford, Padgett, Rice, Searcy*** and ***Smith*** are known to be found here **(11)**
Simpson	not plotted	Belleville	9 graves; first known interment: Alexander ***Donald*** (1792-1832); last known interment: Allie Clotilda ***Bradley*** (1804-1881); ***Simpson*** is also found here **(23)**
Stallworth	not plotted	T5N, R12E, Sec 6	Calloway Hodge Stallworth Plantation Cemetery; the graves of Nicholas ***Stallworth***, Jr. (1811-1853), Calloway Hodge ***Stallworth*** (1804-1853), Alexander Travis ***Stallworth*** (1842-1855) and Martha Ann ***Travis*** (no dates) are known to be found here; many unmarked graves are those of slaves **(11) (23)**
Stallworth	not plotted	T5N, R11E, Sec 13	Nicholas Stallworth Plantation Cemetery; no marked graves remain; the graves of Mary Adams ***Stallworth*** (1778-1825), Nicholas ***Stallworth***, Sr. (1777-1836), Taphenus Stallworth ***Kemp*** (1798-1823), Pamelia Stallworth ***Longmire*** (1802-1825) and William Munford ***Stallworth*** (1806-1825) are found here **(11)**
Turk	not plotted	T4N, R13E, Sec 30	the graves of Rebecca Williams Allen ***Turk*** (1810-1854) and William Allen ***Turk*** (no dates); numerous unmarked graves **(11) (22) (23)**
Warren	not plotted	T5N, R11E	New Hope Baptist Church; a black cemetery of approximately 110 graves; first known interment: Matt ***Gross*** (d. 1941); ***Culliver, Gross, Harrison, Hawthorne, Johnson, Lee, Stallworth, Stephens, Tolbert*** and ***Williams*** are common to this cemetery still in use **(16)**

Sources

1. Franklin, Lisa. *Tracking Your Roots.* 14 November 1997. <http://members.aol.com/GenWebLisa/conecem2.htm>.
2. Franklin, Lisa. *Tracking Your Roots.* 14 November 1997. <http://members.aol.com/GenWebLisa/concucem.htm>.
3. AlGenWeb Archives. *Conecuh County, Alabama*. 20 March 2007. <ftp://ftp.rootsweb.com/pub/usgenweb/al/conecuh/cemeteries/>.
4. AlGenWeb Archives. *Conecuh County, Alabama*. 20 January 1999. <ftp://ftp.rootsweb.com/pub/usgenweb/al/conecuh/cemetery/oldtown.txt>.
5. AlGenWeb Archives. *Conecuh County, Alabama*. 21 January 1999. <ftp://ftp.rootsweb.com/pub/usgenweb/al/conecuh/cemetery/holland.txt>.
6. AlGenWeb Archives. *Conecuh County, Alabama*. 21 January 1999. <ftp://ftp.rootsweb.com/pub/usgenweb/al/conecuh/cemetery/hartwood.txt>.
7. AlGenWeb Archives. 21 *Conecuh County, Alabama*. January 1999. <ftp://ftp.rootsweb.com/pub/usgenweb/al/conecuh/cemetery/bell.txt>.
8. Personal correspondence with Claude Gantt of Knoxville, Tennessee.
9. *Conecuh Headstones, Vol. 1*. Evergreen, Alabama: Heritage Committee of the Evergreen-Conecuh Public Library, 1982.
10. Brantley, Mary E. *Early Settlers Along the Old Federal Road in Monroe & Conecuh Counties, Alabama*. Baltimore, Maryland: Gateway Press, 1976.
11. *Conecuh Headstones, Vol. 2.* Evergreen, Alabama: Heritage Committee of the Evergreen-Conecuh Public Library, 1986.
12. *Deep South Genealogy Quarterly*. Vol. 21, No. 1. Mobile, Alabama: Mobile Genealogical Society, February, 1984.
13. AlGenWeb Archives. *Conecuh County, Alabama*. 6 December 2005. <ftp://ftp.rootsweb.com/pub/usgenweb/al/conecuh/cemetery/>.
14. *Deep South Genealogy Quarterly*. Vol. 9, No. 3, Mobile, Alabama: Mobile Genealogical Society, August, 1972.
15. *Deep South Genealogy Quarterly*. Vol. 8, No. 4, Mobile, Alabama: Mobile Genealogical Society, May, 1971.
16. *Conecuh Headstones, Vol. III, Records from the Graves of Black Citizens of Conecuh County, Alabama.* Evergreen, Alabama: Heritage Committee of the Evergreen-Conecuh Public Library, 1986.
17. Riley, Elizabeth d'Autrey. *The Evergreen Old Historic Cemetery in Evergreen, Alabama.* Evergreen, Alabama: Escambia Printing and Office Supply, 1970.
18. *Monroe County Museum and Historical Society Quarterly.* Vol. 1, No. 3. Monroeville, Alabama: The Society, Spring, 1988.
19. Sanders, David L. *Conecuh County, Alabama Cemeteries, Vol. 1*. published by the author, no date.
20. 31 July 2000. <wysiwyg://178/http://www.geocities.com/Colosseum/Slope/5940/sweethomecem.htm>.
21. *The Heritage of Conecuh County, Alabama, Vol. 18*. Clanton, Alabama: Heritage Publishing Consultants, Inc. 2002.
22. Alabama Cemetery Preservation Alliance. 6 May 2013. <http://www.alabama-cemetery-preservation.com>.
23. *Conecuh County Cemeteries*. 12 February 2016. <http://www.findagrave.com>.
24. Johnston, Sherry S. "Written In Stone: Long Corner Cemetery". 31 January 2008.

Sources

25. Personal Correspondence with Sherry S. Johnston of Evergreen, Alabama
26. *Tracking Your Roots: Conecuh County, Alabama Cemeteries.* 19 October 2009. <http://trackingyourroots.com/data/conecuh9.htm>.
27. *Buried Secrets.com, Conecuh County, Alabama.* 20 March 2013. <http://www.conecuhcountyal.buriedsecrets.com>.

Numerical List of Cemeteries

1. Pine Orchard
2. Johnson
3. Mount Pleasant
4. Midway
5. Asbury
6. Mixonville
6. New Hope
7. Bethel West
8. First Mount Zion
9. Green Street
10. Burnt Corn
11. John Green
12. New Hope
13. Riley
13. Martin
14. New Haven
15. Kaiser
16. Purnell
17. Unknown
18. Pleasant Grove
19. Witherington
20. New Home
21. Bowles
22. Mount Zion
23. Lyeffion
24. Joyner
24. Chitty
25. Little Pine Level
26. Second Mount Zion
27. Antioch
28. Walker
29. Sweet Home
30. Bethesda
31. Straughn
32. Mount Rose
33. Repton
34. Repton
35. Morris
36. Brantley
37. Springhill
38. New Centennial
39. Oakdale
40. Oak Grove
41. Arkadelphia
42. Ivey
43. Centennial
44. Bedingfield
44. Riley
45. Chappelle
46. Robertson
46. Ellis
47. Belleville
48. Belleville
49. Belleville
50. Belleville Faulk
51. Hamden Ridge
52. Hamden Ridge
53. Ashley
53. Anderson
53. Thomas
53. Suddeth
53. Old Hampton Ridge
54. Milledgeville
54. Owassa
55. Olive Branch
56. Chapman-Salter
56. Burford
57. Joyner
58. Brownville
59. Spence
60. Antioch
60. Rabb
61. Brown-Beasley
62. Brownville
62. Mount Herman
63. Jacobs
63. Old Field
64. Magnolia
65. Old Evergreen
66. Jordan
67. Little Zion
68. Jones Chapel
69. Flat Rock
70. Hall
71. Hall
72. Grace
73. Saint John
74. Old Town
75. Herbert
76. Mount Union
77. Sepulga
78. New Home
79. Antioch
80. Cohassett
81. Long Branch
81. Cohassett
82. Sampey
83. Hartwood
84. Range
85. Ramah
86. Brushy Creek
87. Baggett Chapel
88. Oak Grove
89. New Hopewell
90. Unknown
91. Hamden Ridge
92. London
93. Marietta
94. Buffington
95. Holland
96. Baggett
97. Sparta
98. Sparta Hill
98. Old Sparta
99. New Hope
100. Greater Nazerene
101. Old Beulah
102. Holly Grove
103. L Pond
104. Union Grove
105. Cedar Creek
106. Albrest
107. Davison
108. Johnston
109. Johnston
110. Sandy Grove
111. Pleasant Grove
111. Pate-Wade-McClain
112. Robinson
113. Brooklyn
114. Old Brooklyn
114. Hart
114. Amos
114. Presbyterian
115. Saint Palestine
116. New Providence
117. Purnal
118. Brooklyn Zion
119. Antioch
120. Welcome
121. Garvin
122. Finley
123. Bermuda
124. Concord
125. Horton
126. Lee
127. Dollihite
128. Hancock
129. McIntyre
130. Smith
131. Brewer
132. Crosby
133. Fairfield
134. Johnson
135. Lee
136. Lee
137. Mancill
138. McCall
139. Piggotte
140. Pyburn
141. Old Ramah
142. Reeves
143. Smith
144. Waldrom
145. Ward-Witherington
146. Barlow
147. Jones
148. New Beulah
149. West Side
150. Homeplace
150. McAnulty
151. Robinson
152. First Pentecostal
153. Warren
154. London Grove
155. Unknown
156. Unknown
157. Pleasant Hill
158. Russell
159. Evergreen
159. Greasy Bottom
160. Sandbar
161. Ryals
162. Oak Grove
163. Walker
164. Ellis
165. Breckenridge
166. Carter
167. Castleberry Grove
167. Thomas
168. Cobb
169. King
170. Stallworth
171. Second Brooklyn
172. Shady Grove
172. Pleasant Grove
173. Grace Mission
174. House of God
175. Livingway
176. Jerusalem
177. Jerusalem
178. Wiley
179. Fairview
180. Grace
181. Long Corner
182. Rudolph

COOSA COUNTY

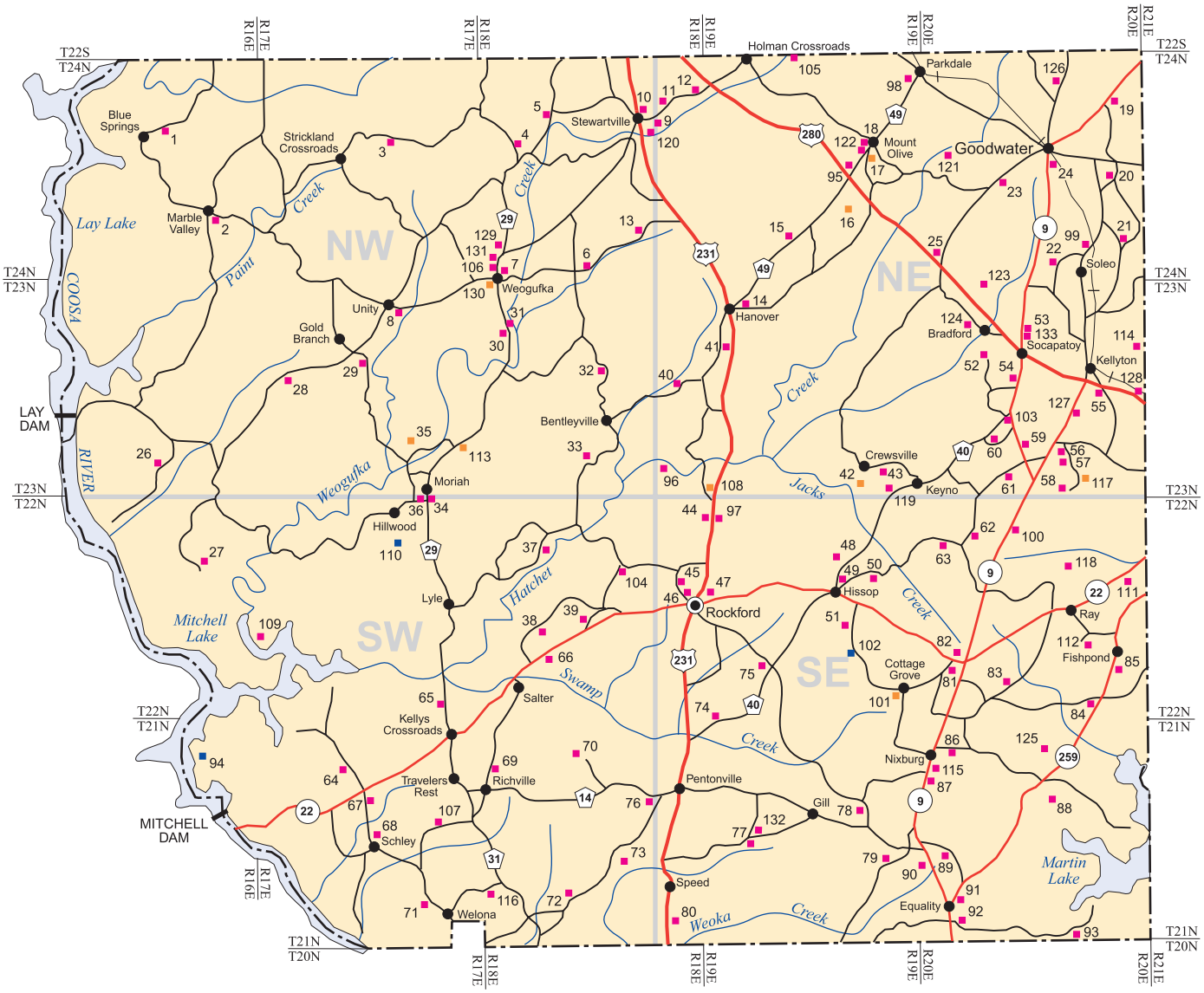

Legend

- 32 Cemetery of known name and location
- 16 Cemetery of unknown name
- 59 Cemetery of uncertain location
- County seat
- City, town or village

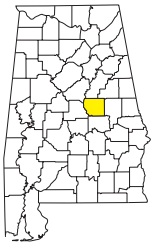

Produced by the Dept. of Geography
College of Arts and Sciences
The University of Alabama

Cemetery	Locale	Location	Church Affiliation and Remarks
Andrews Chapel	14 - NE	T23N, R19E, Sec 5	Andrews Chapel Methodist Church, founded 1851; also known as Hanover Cemetery; approximately 675 graves; first known interment: George C. ***Garnett*** (1815-1853); ***Abernathy, Atkinson, Beasley, Brewer, Camp, Cleveland, Culberson, Dobson, Dunnam, Fulmer, Jacobs, Matthews, Miller, Nabors, Neighbors, Reynolds, Smith, Thornton, Waldrip*** and ***Wood*** are common to this cemetery still in use **(2) (10) (15)**
Beasley	95 - NE	T24N, R19E, Sec 23	three recently interred members of the ***Beasley*** family **(1)**
Bell Rattle	32 - NW	T23N, R18E, Sec 15	9 marked graves along with 25 to 30 unmarked graves; first known interment: Nancy ***Blankenship*** (1848-1888); last known interment: Jean Smith ***Holman*** (1925-2010); ***Bailey*** is also found here **(3) (15)**
Bethany	11 - NE	T24N, R18E, Sec 12	Bethany Methodist Church or Old Bethany Cemetery; approximately 18 graves; first known interment: Hiram ***Lipsey*** (1813-1859); last known interment: Delia Robert ***Wilson*** (1826-1912); ***Lambert, Roberts*** and ***Shaw*** are also found here **(2) (15)**
Bethel	92 - SE	T21N, R20E, Sec 31	Bethel Primitive Baptist Church, constituted in 1838; approximately 330 marked and numerous unmarked graves; first known interment: Israel ***Gray*** (1800-1842); ***Adair, Archer, Bearden, Blake, Brown, Bryant, Burke, Butler, Catchings, Cousins, Cross, Ficquette, Fomby, Forbus, Harris, Hodnett, Jowers, Monk, Moore, Parker, Perkins, Smart*** and ***Wilbanks*** are common to this cemetery still in use **(8) (10) (15)**
Bethesda	90 - SE	T21N, R19E, Sec 25	see Old Bethesda
Blue Springs	1 - NW	T24N, R16E, Sec 10	Blue Springs Baptist Church; approximately 185 graves; first known interment: Mary Ann ***Barrett*** (1839-1846); ***Baker, Barrett, Bradley, Carroll, Dunn, Farris, Glenn, Hamilton, Holmes, Hope, Jackson, Johnson, Kelley, Mitchell, Murphy, Roberson, White, Wood*** and ***Worthy*** are common to this cemetery **(3) (15)**
Bradford	53 - NE	T23N, R20E, Sec 9	Bradford Methodist Church, organized in 1897; a small cemetery dating from the 1950's; a memorial to the ***Wall*** family is found here; first known interment: T. Raymond ***Sumner*** (1902-1956); ***Buzbee, Carlton, Lashley, Peugh, Railey, Thornton*** and ***Turner*** are common to this cemetery still in use **(2) (10) (15)**
Burton-Marbury	56 - NE	T23N, R20E, Sec 27	John ***Marbury*** (d. 1905), Ann ***Marbury*** (1885-1918), Thomas ***Burton*** (1882-1936) and M.J. ***Burton*** (1854-1890) along with approximately 40 unmarked graves **(12)**
Chapman	52 - NE	T23N, R20E, Sec 17	approximately 30 graves; first known interment: Mary ***Chapman*** (1788-1841); last known interment: Lucinda Bice ***Carlton*** (1873-1948); ***Goodgame*** and ***McElrath*** are also found here **(2) (15)**
Clipper Hill	27 - SW	T22N, R16E, Sec 11	see Ham Lewis
Concord	49 - SE	T22N, R19E, Sec 15	Concord Methodist Cemetery at Hissop Methodist Church; approximately 155 graves; first known interment: Eliza C. ***Robinson*** (1846-1877); ***Bozeman***, ***Dunlap, Heath, Howard, Hughes, Johnston, Lowe, Penton, Porter, Robinson, Thomas, Waites*** and ***Wood*** are common to this cemetery is still in use **(2) (10) (15)**
Concord	77 - SE	T21N, R19E, Sec 20	Concord Baptist Church, organized in 1845; approximately 150 graves; first known interment: Rebecca ***Freeman*** (1820-1853); ***Adie, Bass, Colquitt, Cummings, Embry, Emfinger, Foster, Gilliland, Howard, Jackson, Lowe, Lysdale, McCain, McKissick, Moseley, Murchison, Nix, Penton, Pitchford, Richardson, Robbins, Robinson, Sanders, Speer, Stephens*** and ***Waites*** are common to this cemetery still in use **(2) (15)**
Corinth	61 - NE	T23N, R20E, Sec 33	Corinth Baptist Church; approximately 80 graves; first known interment: Peter J. ***Burton*** (1918-1960); ***Chapman, Darby, Gates, Graham, Herron, Hoyett, Kelley, Spivey*** and ***Tuck*** are common to this active cemetery **(15)**
Crestview	23 - NE	T24, R20E, Sec 21	Crestview Memorial Gardens or Macedonia Memorial Gardens; an active contemporary cemetery **(15)**
Crewsville	43 - NE	T23N, R19E, Sec 35	Amanda Ann Haseltine ***Judson*** (1815-1857) and Miverva L. ***Thomas*** (1848-1898) are known to be here **(15)**
Darsey	48 - SE	T22N, R19E, Sec 10	also spelled Dorsey Cemetery; approximately 25 graves; first known interment: Sarah Ann ***Darsey*** (1849-1862); last known interment: Sue Carol ***Jones*** (1945-1959); ***Hale, Thomas, Wade*** and ***Wood*** are common to this cemetery **(2) (15)**
Dollar	109 - SW	T22N, R17E, Sec 24	see Hatchet Creek
Duke	28 - NW	T23N, R17E, Sec 18	approximately 35 graves; first known interment: Henry T. ***Guy*** (b. & d. 1884); last known interment: Alonzo Boman ***Blalock*** (1867-1955); ***Beaird, Blankenship, Duke*** and ***Lowery*** are common to this cemetery **(3) (15)**
Ebenezer	107 - SW	T21N, R17E, Sec 34	former site of Ebenezer Methodist Church which burned around 1910; approximately 40 graves; first known interment: James M. ***Horton*** (1792?-1850); last known interment: Ollie B. ***Welson*** (1886-1993); ***Fulmer, Higgins, Hilyer, Hughen, Knight, Lykes, Manning, Mitchell, Murphy, Parker, Patterson, Powell, Scott, Smith*** and ***Weldon*** are also found here **(1) (15);** a second source indicates a first interment of 1839 **(3) (15)**
Elam	62 - SE	T22N, R20E, Sec 8	Elam Number 2 Baptist Church; an active cemetery; ***Edwards*** and ***Maxwell*** are known to be found here **(15)**
Equality	91 - SE	T21N, R20E, Sec 31	Equality Methodist Church; approximately 270 graves; first known interment: Mrs. A. ***Meadows*** (1853?-1892); ***Beaird, Butler, Cook, Flournoy, Granger, Harris, Hodnett, McCarley, Meadows, Nolen, Tucker*** and ***Waites*** are common; there are approximately 30 unmarked graves in this cemetery still in use **(2) (15)**
Estelle	4 - NW	T24N, R18E, Sec 18	Estelle Church; an active cemetery; ***McDaniel*** is known to be found here **(15)**
Ferguson	120 - NE	T24N, R18E, Sec 11	approximately 35 graves; first known interment: Claiborn ***Ferguson*** (1826-1836); last known interment: Betty Louise ***Green*** (1937-1938); ***Dunnam, Green*** and ***Harwell*** are also found here **(2) (15)**
Fishpond	85 - SE	T22N, RE20, Sec 25	Fishpond Primitive Baptist Church, organized in 1842; approximately 305 graves; first known interment: Nancy V. ***Neighbors*** (1850-1852); ***Adams, Anderson, Baker, Berry, Burks, Chapman, Cullars, Dukes, Eden, Forbus, Hardy, Holloway, Johnson, Mallory, Martin, McClellan, Meadows, Neighbors, Newman, Rich, Spears, Spraggins, Thornton, Thweatt*** and ***Warren*** are common to this cemetery still in use **(2) (15)**
Flint Hill	33 - NW	T23N, R18E, Sec 33	former site of Flint Hill Methodist Church, organized about 1885; approximately 75 graves; first known interment: John ***Brown*** (1806-1862); ***Ammons, Brown, Carden, Corley, Culver, King, Miller, Penton, Samuels, Scroggins, Vansandt*** and ***Williamson*** are common to this cemetery is still in use **(3) (15)**
Gilliland	114 - NE	T23N, R20E, Sec 12	approximately 25 graves; first known interment: Sarah B. Allen ***Gilliland*** (1806-1864); last known interment: J. M. ***Gilliland*** (1859-1935); ***Brown, Chafin, Graden, Steverson*** and ***Wall*** are also found in this cemetery **(15)**
Good Grove	89 - SE	T21N, R20E, Sec 19	Good Grove Missionary Baptist Church, established in 1965; approximately 100 graves; first known interment: ? ***Walls*** (d. 1923); ***Edwards, Ellis, Howell, Leonard, McKinney, Murphy, Nolen, Slaughter, Walls*** and ***Williams*** are common to this active cemetery **(15)**
Goodwater	24 - NE	T24N, R20E, Sec 15	Goodwater United Methodist Church, approximately 450 graves; considered the "old" cemetery; first known interment: George ***Driver*** (1884-1885); ***Albright, Allen, Argo, Bagely, Baker, Bentley, Bohannon, Bridges, Buice, Crew, Fleming, Gilliland, Grimes, Hawkins, Lauderdale, McCarty, McClung, Meadows, Shaw, Slaughter, Stewart, Thomas, Walker, Wheeler*** and ***White*** are common to this cemetery still in use **(2) (15)**
Graham-Rowland	123 - NE	T23N R20E Sec 5	Graham-Rowland-Wall Cemetery; Scottie G. ***Moore*** (d.1867) and Mollie Graham ***Wall*** (1852-1895) are known to be found here **(15)**
Greenview	19 - NE	T24N, R20E, Sec 12	Greenview Memorial Park; approximately 330 graves; first known interment: Edwardena Burdette ***McGraw*** (1925-1956); ***Alexander, Allen, Andrews, Berry, Bridges, Brown, Buzbee, Cannon, Carlisle, Cleveland, Cooper, Dick, Hawkins, Luker, Rogers, Smith*** and ***Watts*** are common to this cemetery still in use **(2) (15)**
Grimes Chapel	5 - NW	T24N, R18E, Sec 8	Grimes Chapel Baptist Church, established 1923; approximately 125 graves, with a number of them unmarked; first known interment: Lloyd ***Harris*** (1917-1949); ***Adair, Bentley, Bryant, Butler, Collier, Davis, Grimes, Harris, Honeycutt, Howell, Jennings, Kirk, Liveoak, Lovett, McClellan, McDonald, Mitchell, Parker, Pate, Presley, Weathers*** and ***Williamson*** are common to this cemetery still in use **(3) (10) (15)**
Hagan Place	121 - NE	T24N, R20E, Sec 18	see Haynes-Benton
Ham Lewis	27 - SW	T22N, R16E, Sec 11	also known as Clipper Hill Cemetery; approximately 10 graves; first known interment: George ***Lewis*** (1819-1881); last known interment: Abraham I. ***Lewis*** (1878-1923); ***Fulmer, Hardy, Mitchel, Mitchell, Panell*** and ***Powell*** are also known to be found in this cemetery **(3) (15)**
Hanover	14 - NE	T23N, R19E, Sec 5	see Andrews Chapel
Harmony	93 - SE	T21N, R20E, Sec 34	see New Harmony

Cemetery	Locale	Location	Church Affiliation and Remarks
Harris	124 - NE	T23N, R20E, Sec 8	the graves of Thomas ***Harris*** and Alice ***Harris***; first known interment dates from 1871 **(14)**
Hatchett Creek	109 - SW	T22N, R17E, Sec 24	also known as Dollar Cemetery; approximately 65 graves; first known interment: Rachel Jane ***Jones*** (1851-1863); last known interment: Etta Caladonia ***Hardy*** (1894-1992); ***Allen, Barrett, Blalock, Hardy, Jones, Logan, MeHearg, Pirkins, Sanford, Vance*** and ***Varner*** are common to this cemetery **(3 (15)**
Hatchet Springs	25 - NE	T24N, R20E, Sec 31	Hatchet Springs Church; first known interment: Everett Jacob ***Todd*** (1885-1920); ***Bradford, Carmichael, Dawson, Edison, Kelley, Lewis, Murray, Thomas*** and ***Whetstone*** are found in this active cemetery **(15)**
Haynes	103 - NE	T23N, R20E, Sec 21	a small cemetery with only one identifying marker, that of Henry C. ***Haynes*** **(2) (15)**
Haynes-Benton-Sprayberry-Dilland	121 - NE	T24N, R20E, Sec 18	also known as Hagan Place and Dilland; approximately 7 marked and 27 unmarked graves dated from November 2, 1881 to May 15, 1944; ***Sprayberry, Benton*** and ***Haynes*** are common to this cemetery **(17) (15)**
Hissop	49 - SE	T22N, R19E, Sec 15	see Concord
Holly Springs	3 - NW	T24N, R17E, Sec 15	Holly Springs Baptist Church; approximately 270 graves; first known interment: William ***Meharg*** (1795-1862); ***Blankenship, Brazier, Butler, Deason, Honeycutt, Hosey, Joiner, Kirk, Liveoak, Long, Martin, Rayfield, Ricks, Roberson, Robinson, Thomas, White*** and ***Wilson*** are common to this cemetery still in use **(1) (15)**
Howard	50 - SE	T22N, RE19, Sec 14	also known as Mount Pisgah Methodist Church cemetery; 7 marked and numerous unmarked graves; first known interment: Mary ***West*** (1804-1872); last known interment: A. B. ***Carlton*** (1874-1924); ***Newberry*** and ***Turner*** are also found here **(2) (15)**
Jacks	104 - SW	T22N, R18E, Sec 10	also known as Jacks Private Cemetery; five members of the ***Jacks*** family; first known interment: Cornelious ***Jacks*** (1868-1871); last known interment: Isaac Henry ***Jacks*** (b. & d. 1889) **(3) (15)**
Jennings	29 - NW	T23N, R17E, Sec 16	four graves; first known interment: William ***Jennings*** (1826-1863); last known interment: W. E. ***Looney*** (b. & d. 1873); ***Taylor*** is also found here **(3) (15)**
Jordan	58 - NE	T22N, R20E, Sec 3	also known as Jordan Private Cemetery; 6 marked stones; first known interment: Charlotte Pocohontas ***Jordan*** (1832-1836); last known interment: Anne ***Jordan*** (1799-1888); ***Maxwell*** and ***Mitchell*** are also found here **(2) (15)**
Kelly	13 - NW	T24N, R18E, Sec 26	8 legible as well as 2 unmarked graves; first known interment: Tarlton ***Kelly*** (1815-1884); last known interment: Ethel ***Kelley*** (1897-1961); ***Hendrix*** and ***Walker*** are also found here **(3) (15)**
Kelly	60 - NE	T23N, R20E, Sec 29	also known as Dr. Kelly's Private Cemetery; located on the old Kelly homestead; approximately 5 graves; first known interment: Adilina ***Kelly*** (1813-1836); last known interment: James A. ***Kelly***, Jr. (1856-1934) **(2) (15)**
Kellyton	55 - NE	T23N, R20E, Sec 23	also known Memorial Gardens Cemetery; approximately 400 graves; first known interment: Eugene McKinney ***Brown*** (1898-1906); ***Alexander, Bailey, Carlisle, Dark, Forbus, Haynes, Lashley, McCain, Moseley, Payne, Phurroughs, Powell, Shivers, Towns*** and ***Wall*** are common to this cemetery still in use **(2) (15)**
Kendrick Memorial	115 - SE	T21N, R18E, Sec 4	Kendrick Memorial Baptist Church; ***Boyd, Clanton, Myers*** and ***Ott*** are common to this small contemporary cemetery **(15)**
Liberty Hill	39 - SW	T22N, R18E, Sec 21	Liberty Hill Primitive Baptist Church, established 1878; approximately 200 graves; first known interment: infant ***Bailey*** (b.& d. 1876); ***Blankenship, Brasher, Bridges, Burks, Cowart, Holley, Jacks, Kelley, Logan, Paschal, Patterson, Thomas, White*** and ***Woodfin*** are common to this cemetery still in use **(3) (10) (15)**
Lindsey	79 - SE	T21N, R19E, Sec 23	also known as Lindsey Private Cemetery; 14 marked stones dating from 1858; approximately 15 unmarked graves in this cemetery; first known interment: Sarah Roberson ***Myers*** (1772-1850); last known interment: Sallie ***Lindsey*** (1864-1955); ***Butler, Meadows, Milam*** and ***Sumners*** are also found here **(2) (15)**
Macedonia	12 - NE	T24N, R19E, Sec 6	Macedonia Baptist Church, constituted in 1857; approximately 760 graves; this church was constructed as The Baptist Church of Christ at Bethany before 1857; later split into Bethany Methodist and Macedonia; first known interment: George E. ***Jones*** (1870-1876); ***Abrams, Bailey, Bannister, Berry, Bevels, Blocker, Burnette, Butler, Coleman, Conaway, Culver, Davis, Dunlap, Edwards, Fednanders, Gallman, Gamel, Guy, Hayes, Hendrix, Kelley, LeCroy, Liveoak, McConatha, McGalliard, McMahon, Miller, Murphy, Newman, Porter, Shaw, Smith, Solley, Stonce, Vance*** and ***Williams*** are common to this cemetery still in use **(2) (10) (15)**
Marble Valley	2 - NW	T24N, R16E, Sec 26	Marble Valley Memorial Cemetery; approximately 225 graves; first known interment: Eula Eselle ***Daniel*** (b. & d. 1894); ***Adair, Akers, Baker, Baxley, Blalock, Carlisle, Conner, Daniel, Duke, Guy, Kilpatrick, Morris, Nickolson, Parker, Strickland*** and ***Watkins*** are common to this cemetery is still in use **(3) (14) (15)**
Marbury	57 - NE	T23N, R20E, Sec 27	the graves of Leonard ***Marbury*** (1794-1867) and Rebecca ***Marbury*** (1797-1840) **(12)**
Marietta	99 - NE	T24N, R20E, Sec 35	Marietta Baptist Church; an active cemetery; ***Jones, Marbury,*** and ***Pearson*** are known to be found here **(15)**
Martin Grove	21 - NE	T24N, R20E, Sec 36	12 graves; first known interment: Mary L. ***Vaughn*** (1832-1859); last known interment: William ***Kavanaugh*** (1879-1969); ***Martin*** and ***Ogletree*** are also found here **(15)**
May	105 - NE	T24N, R20E, Sec 4	a large stone marker for confederate veteran J. N. ***May***; no dates **(3)**
McEwen	97 - SE	T22N, R19E, Sec 6	
Memorial Gardens	55 - NE	T23N, R20E, Sec 23	see Kellyton
Miller-Patterson	96 - NE	T23N, R18E, Sec 35	approximately 15 graves; first known interment: Susanna ***Gibson*** (1785-1875); last known interment: Mary F. ***Miller*** (1848-1919); a number of unmarked graves, principally children of the Miller family **(3) (15)**
Mooney	31 - NW	T23N, R18E, Sec 7	O. J. Mooney Cemetery; ***Crumpton, McEwen, Pope*** and ***Rodgers*** are found in this active cemetery **(15)**
Mount Moriah	36 - SW	T23N, R17E, Sec 35	Mount Moriah Baptist Church established in 1845; approximately 330 graves; first known interment: George Anderson ***Harmon*** (1839-1900); ***Ballard, Barnes, Bice, Camp, Castleberry, Crumbley, Culver, Dennis, Ford, Green, Guy, Hardy, Harmon, Hay, Henry, Holley, Jackson, Johnson, Jones, Kendrick, Mooney, Palmer, Parker, Phillips, Pody, Varner*** and ***Worthy*** are common to this cemetery still in use **(3) (15)**
Mount Nebo	80 - SE	T21N, R18E, Sec 36	Mount Nebo Church; approximately 80 graves; first known interment: Emma ***Huntley*** (d. 1920); ***Corbin*** and ***Gilbert*** are also common to this active cemetery **(14) (15)**
Mount Olive	18 - NE	T24N, R19E, Sec 14	Mount Olive First Baptist Church, established in 1832; approximately 550 graves; first known interment: Sarah E. ***Brown*** (d. 1836); ***Adair, Adamson, Ashworth, Bailey, Barnes, Benton, Brown, Calloway, Cannon, Carmichael, Darling, Deason, Haynes, Jacobs, Lackey, Large, LeCroy, Levie, Newman, Pate, Pruett, Richardson, Shurett, Thompson, Vardaman*** and ***Ward*** are common to this cemetery is still in use **(2) (15)**
Mount Olive	122 - NE	T24N, R19E, Sec 14	Mount Olive Baptist Church **(14)**
Mount Pisgah	50 - SE	T22N, RE19, Sec 14	see Howard
Mount Pleasant	15 - NE	T24N, R19E, Sec 28	former site of Mount Pleasant Primitive Baptist Church; approximately 120 graves; first known interment: Margaret ***Gayden*** (1789?-1850); ***Arnold, Ashcraft, Bentley, Carlisle, Cotton, Duke, Franklin, Fulmer, Lecroy, McElrath, Monk, Pate, Smith*** and ***Waldrop*** are common to this cemetery still in use **(2) (15)**
Mount Sinai	64 - SW	T21N, R17E, Sec 5	first known interment: Melopyoe ***Bazemore*** (? – 1882); ***Basemore, Bazemore, Gaston, Jones, Murphy, Smoot, Speigner, Vorner*** and ***Wilson*** are known to be found in this active cemetery **(15)**
Mount Sinai	67 - SW	T21N, R17E, Sec 16	Mount Sinai Church

Cemetery	Locale	Location	Church Affiliation and Remarks
Mount Sinai	84 - SE	T22N, R20E, Sec 35	Mount Sinai Church
Murchison	73 - SW	T21N, R18E, Sec 22	John B. ***Murchison*** (1774-1847), R. M. ***Murchison*** (1810-1875), Alexander Lafayette ***Kelly*** (1815-1856) and Neil ***Kelly*** (1790-?) are known to be found here **(3) (15)**
New Elam	100 - SE	T22N, R20E, Sec 4	New Elam Baptist Church, founded in 1860; approximately 50 graves with interments beginning in the 1970's; ***Edwards, Judkins, Maxwell, Russell, Smith*** and ***Whetstone*** are common to this active cemetery **(15)**
New Harmony	93 - SE	T21N, R20E, Sec 34	New Harmony Baptist Church; approximately 125 graves; first known interment: Amanda ***Adams*** (1846-1884); ***Avant, Davis, Eason, Graham*** and ***Hatton*** are found in this active cemetery **(2)**
New Home	51 - SE	T22N, R19E, Sec 23	New Home Baptist Church, established in the early 1880s; ***Jackson*** is known to be found here **(10) (15)**
New Shiloh	63 - SE	T22N, R20E, Sec 7	see Shiloh
New Site	6 - NW	T24N, R18E, Sec 33	New Site Baptist Church, established 1894; interments date from 1902; ***Bailey, Blackenship, Bone, Bryant, Jones, Kelley, McGrady, Thornton, Turney*** and ***Wilson*** are common to this cemetery still in use **(3) (15)**
New Style	86 - SE	T21N, R20E, Sec 6	New Style Church
New Union	66 - SW	T22N, R18E, Sec 29	New Union Baptist Church; approximately 70 graves; first known interment: Charline ***Gaither*** (b. & d. 1946); ***Alford, Bailey, Collinsworth, Cowart, Culver, Duck, Gandy, Hamilton, Hannon, McGrady, Munroe, Patterson, Sheehan, Smith, Stroud, Wilson*** and ***Woodfin*** are common to this cemetery still in use **(3) (15)**
Nixburg	87 - SE	T21N, R19E, Sec 12	Nixburg Presbyterian Church, founded 1858, approximately 85 graves; first known interment: Allen J. ***Thomas*** (1820-1880); ***Crawford, Lennard, Parker, Smith*** and ***Thomas*** are common to this active cemetery **(2) (15)**
Nixburg	81 - SE	T22N, R20E, Sec 30	Nixburg United Methodist Church; approximately 100 graves as well as at least 100 unmarked graves; first known interment: Solomon ***Robbins*** (1791-1839); according to *Brewer's History of Coosa County*, a Mr. ***Suttle***, killed by Indians, was the first to be buried here; ***Bross, Cowles, Crawford, Hill, Kendrick, Little, Mitchell, Moore, Newell, Robbins, Smith*** and ***Temple*** are common to this cemetery still in use **(2) (15)**
Nolan	125 - SE	T21N, R20E, Sec 3	Hiram Richard ***Johnson*** (b. & d. 1887), Sereptor ***Johnson*** (b. & d. 1886), Luther Moses ***Meadows*** (1886-1897), Walter Wesley ***Meadows*** (b. & d. 1887), Vashti Sellers ***Nolan*** (1809-1886) and Albert Abner ***Nolen*** (1811-1863) are known to be found here **(15)**
Old Bethesda	90 - SE	T21N, R19E, Sec 25	Bethesda Baptist Church, established in 1850; approximately 120 graves; first known interment: Jane White ***Harris*** (1812-1866); ***Austin, Blake, Blankenship, Bryant, Cason, Catchings, Gaylor, Gipson, Gunn, Harris, Hodnett, Jones, Lowe, Penton*** and ***Wilson*** are common to this cemetery is still in use **(2) (9) (15)**
Old Marietta	22 - NE	T24N, R20E, Sec 34	
Old Mount Moriah	34 - NW	T23N, R17E, Sec 35	also known as Wilson Cemetery or Taylor Cemetery; only four graves with readable markers, two are ***Taylor*** and two are believed to be ***Wilson*** as they are marked only by initials **(1)**; a second source lists the first interment as Jerusha A. ***Taylor*** (1868-1882) and last known interment: Mary C. ***Taylor*** (1840-1898) **(3)**
Old Shiloh	83 - SE	T22N, R20E, Sec 33	former site of Shiloh Baptist Church; approximately 40 graves; first known interment: William ***Salter*** (d. 1843); last known interment: Simon ***Edwards*** (1880-1918); ***Embrey, Goggans, Hardy, Hill, Leonard, Thomas, Wilkerson*** and ***Wilton*** are common to this cemetery **(2) (15)**
Old Union	38 - SW	T22N, R18E, Sec 20	Old Union Baptist Cemetery; approximately 35 graves; first known interment: Adma ***Patterson*** (1797-1860); ***Davis, Dennis, Gandy, Patterson*** and ***Thornton*** are common to this cemetery still in use **(3) (15)**
Old Weogufka	30 - NW	T23N, R18E, Sec 7	see Weogufka
Olive Branch	70 - SW	T21N, R18E, Sec 4	approximately 50 graves; first known interment: infant ***Stroud*** (b. & d. 1872); last known interment: Mollie ***Stroud*** (1868-1948); ***Cowart, Crew, DeLoach, Terrell*** and ***Wilson*** are common to this cemetery **(15) (18)**
O'Neil	126 - NE	T24N, R20E, Sec 3	G. W. ***O'Neil*** (1821-1880) is known to be found here **(15)**
Parkdale	98 - NE	T24N,R19E, Sec 1	Parkdale Methodist Church; approximately 50 graves; first known interment: Alver Curtis ***Riggins*** (1906-1962); ***Adamson, Ashworth, Hanna, Joiner, Large*** and ***Riggins*** are common to this cemetery still in use **(15)**
Peace and Goodwill	82 - SE	T22N, R20E, Sec 30	approximately 360 graves; first known interment: Prisilla ***Thomas*** (1884-1912); ***Belyeu, Berry, Bradley, Brooks, Crawford, Davis, Drake, Goggans, Jackson, Leonard, Maxwell, McBride, McKinney, Mitchell, Moore, Paschal, Powell, Ransaw, Thomas, Tuck*** and ***Wilson*** are common to this active cemetery **(15)**
Pine Grove	88 - SE	T21N, R20E, Sec 10	Pine Grove Methodist Protestant Church; approximately 155 graves; first known interment: James S. ***Hubbard*** (1827-1857); ***Bice, Blum, Champion, Childers, Crow, Crowe, Forbes, Fuller, Goodson, Hallman, Hardy, Hubbard, Johnston, Lambert, Lamberth, McClain, Moore, Nolen, Richardson, Rigby, Robinson, Sellers, Tate, Taunton, Thompson, Townsend, Walker*** and ***Woodall*** are common to this active cemetery **(2) (15)**
Pleasant Hill	74 - SE	T22N, R19E, Sec 31	Pleasant Hill Methodist Church; approximately 170 graves; first known interment: Albert A. S. ***Campbell*** (1854-1857); ***Allen, Bass, Blackwell, Burroughs, Campbell, Denney, Fielding, Fulmer, Gillespie, Hatchett, Ingram, Pate, Shaw, Skaggs, Thomas*** and ***Waites*** are common to this active cemetery **(2) (15)**
Poplar Springs	40 - NE	T23N, R18E, Sec 24	Poplar Springs Baptist Church, founded in 1848; approximately 200 graves; first known interment: Martha ***Logan*** (1810-1845); last known interment: Howard D. ***Darden*** (1910-1966); ***Atchley, Beasley, Blankenship, Brown, Bryant, Carmichael, Conaway, Darden, Dobson, Gothard, Gray, Hanna, Hill, Hunt, Lecroy, Logan, Looney, Miller, Scroggins, Smith, Thomas*** and ***White*** are common to this cemetery **(3) (10) (15)**
Proctor Creek	68 - SW	T21N, R17E, Sec 22	also known as Providence Cemetery, adjoins Providence Missionary Baptist Church, founded in 1842 **(4)**; approximately 470 graves; first known interment: Adolphus B. ***Varner*** (1861-1862); ***Adams, Bailey, Barrett, Bonnett, Cannon, Clark, Collins, Gandy, Gilliland, Glenn, Guy, Harden, Harris, Henderson, Hilyer, Hughes, Hull, Kilgore, Norrell, Steel, Varner*** and ***Wyatt*** are common to this cemetery still in use **(1) (15)**
Providence	68 - SW	T21N, R17E, Sec 22	see Proctor Creek
Quinsey	26 - NW	T23N, R16E, Sec 34	approximately 55 graves, many of them unmarked; first known interment: John S. ***Kilpatrick*** (1763-1869); last known interment: Martha ***Johnson*** (d. 1952) ***Adams, Bailey, Barnes, Bice, Blackman, Blankenship, Brown, Davis, Dison, Dutton, Johnson, Kilpatrick*** and ***McGowin*** are common to this cemetery **(3) (13) (15)**
Radford	112 - SE	T22N, R20E, Sec 26	the graves of Samuel ***Radford*** (1806-1879), C.E. ***Radford*** (1838-1885) and Teressa ***Radford*** (1810-1888) **(2)**
Rehobeth	78 - SE	T21N, R19E, Sec 13	Rehobeth Methodist Church; approximately 290 graves; first known interment: Marcus L. ***Stewart*** (1857-1860); ***Blackmon, Brown, Cason, Gilliland, Green, Hand, Harris, Haynie, Little, Liveoak, McCarley, McKissick, Nolen, Perkins, Pierce, Stockdale*** and ***Tinsley*** are common to this active cemetery **(1) (15)**
Rockford	45 - SE	T22N, R18E, Sec 13	Rockford Methodist Church; approximately 5 graves, 3 ***Wallace*** and 2 ***Smith***; first known interment: Washington L. ***Smith*** (1837-1891); last known interment: Musa M. ***Wallace*** (1879-1959) **(3)**
Rockford	46 - SE	T22N, R18E, Sec 13	approximately 430 graves; first known interment: Charles J. ***Watt*** (b. & d. 1853); ***Abrams, Bailey, Bentley, Boyer, Cason, Cates, Dosier, Fielding, Hines, Johnston, McAllister, McDonald, Murchison, Pennington, Pond, Smith, Stewart, Sullivan, Suttle, Teel*** and ***Thomas*** are common to this cemetery still in use **(3) (15)**
Rockford	47 - SE	T22N, R19E, Sec 18	also known as Old Rockford Cemetery; approximately 35 graves; first known interment: Elender ***Manning*** (1828-1853); last known interment: Archie R. ***Manning*** (1873-1949); ***Arnold, Bulger, Cabiness, Casey, Culberson, Davison, Fargason, Lee, McDonald*** and ***Vernon*** are common to this cemetery **(3) (15)**

Cemetery	Locale	Location	Church Affiliation and Remarks
Saint John	133 - NE	T23N, R20E, Sec 9	Saint John A.M.E. Church; ***Davis, Harrell, Houser, Jackson, Kelly, Massengale, Ridgeway*** and ***Sandlin*** are common to this active contemporary cemetery **(15)**
Salem	37 - SW	T22N, R18E, Sec 8	Salem Baptist Church; approximately 100 graves; first known interment: William ***Castleberry*** (1799-1871); last known interment: Cora Jacks Culver ***Woodfin*** (1895-1973); ***Brown, Castleberry, Culver, Fowler, Harris, Hughes, Jacks, Kelley, Litaker, Little, Parker*** and ***Stubblefield*** are common to this cemetery **(3) (15)**
Sardis	65 - SW	T22N, R17E, Sec 35	Sardis Baptist Church; approximately 100 graves; first known interment: James A. ***Connaway*** (1830?-1855); ***Boddie, Burks, Kelley, McGrady, Thornton*** and ***Wingard*** are common to this cemetery still in use **(3) (15)**
Sears Chapel	44 - SE	T22N, R19E, Sec 6	Sears Chapel United Methodist Church, founded in 1860; approximately 370 graves; first known interment: Mary Russia ***Davidson*** (1862-1864); ***Adams, Boyett, Calender, Carden, Dobson, Durden, Gallops, Hanna, McEwen, Miller, Peoples, Stroud, Tippett*** and ***Waldrip*** are common to this cemetery still in use **(3) (10) (15)**
Shady Grove	41 - NE	T23N, R18E, Sec 18	Shady Grove Church
Shady Grove	76 - SW	T21N, R18E, Sec 14	Shady Grove Baptist Church; approximately 75 graves; first known interment: M.G. ***Allen*** (1864-1868); ***Allen, Cardwell, Hand, High, McCain, Murchison*** and ***Stroud*** are common to this cemetery still in use **(3) (15)**
Shiloh	63 - SE	T22N, R20E, Sec 7	Shiloh Baptist Church, constituted in 1836, this church was originally 3 miles north of Nixburg; also known as New Shiloh Cemetery; approximately 125 graves; first known interment: infant ***Adamson*** (b. & d.1887); ***Adams, Adamson, Carlton, Conaway, Corley, Dunlap, Forbus, Goggans, Hill, Howard, McKenney, Price, Salter, Walden, Wilkerson, Wilton*** and ***Worthy*** are common to this cemetery still in use **(2) (15)**
Smyrna	20 - NE	T24N, R20E, Sec 24	Smyrna Primitive Baptist Church; first known interment in 1852; approximately 675 graves with more than a dozen unmarked graves; first known interment: Wiley ***Wright*** (1815?-1850); ***Adair, Atkinson, Baker, Blair, Campbell, Catching, Channell, Dunham, Futral, Hardman, Jacobs, Joyner, Mann, McCord***, ***McWhorter, Queen, Shaw, Shurett, Stone, Thompson*** and ***Vardaman*** are common to this cemetery still in use **(3) (15)**
Socapatoy	54 - NE	T23N, R20E, Sec 16	approximately 420 graves with several unmarked; first known interment: George ***Lock*** (b. & d. 1818); ***Buzbee, Corley, Durden, Gaddis, Graham, Holman, Lauderdale, Livingston, McKinney, Mitchell, Pike, Robbins, Rogers, Selman, Shelton, Smith*** and ***Thomas*** are common to this cemetery still in use **(2) (14) (15)**
Spivey	111 - SE	T22N, R20E, Sec 13	18 marked and 4 unmarked graves; first known interment: Mary ***Spivey*** (1787-1863); ***Moseley*** is also found in this active cemetery **(2) (6) (12) (15)**
Spivey-Whetstone	127 - NE	T23N, R20E, Sec 23	8 marked graves; first known interment: Aaron ***Spivey*** (1843-1862); last known interment: Betty ***Spivey*** (1841-1916) **(15)**
Stewart	7 - NW	T24N, R18E, Sec 31	first known interment: 1934; the graves of John Oscar, Cora Rayfield, and William Oscar ***Stewart*** along with several of their relatives; this cemetery still in use **(3) (10) (15)**
Stewarts	131 - NW	T24N, R18E, Sec 31	the graves of Bessie Lee ***Honeycutt*** (1900-1982), Betty Ann ***Honeycutt*** (1944-1948), Columbus Monroe ***Honeycutt*** (1886-1963) and William J. ***Honeycutt*** (1922-1957) **(15)**
Stewartville	10 - NW	T24N, R18E, Sec 11	Stewartville Church of God, founded around 1909; approximately 160 graves; first known interment: R. E. ***Austin*** (1895-1911); ***Abernathy, Abrams, Arnold, Barnes, Berry, Blocker, Dobson, Hosey, McClure, Moore, Thompson, Thrower, White*** and ***Wilson*** are common to this cemetery still in use **(2) (10) (15)**
Swamp Creek	69 - SW	T21N, R18E, Sec 7	Swamp Creek Primitive Baptist Church; approximately 175 graves; first known interment: Candice E. ***Guy*** (1836-1869); ***Allen, Crew, Davis, Garrett, Gilliland, Guy, Hardy, Hilyer, Howell, Jones, Lewis, McCullers, Ogle, Saunders, Sayers, Thornton, Waites*** and ***Wood*** are common to this cemetery still in use **(3) (15)**
Taylor	34 - NW	T23N, R17E, Sec 35	see Old Mount Moriah
Union	9 - NW	T24N, R18E, Sec 11	Union Baptist Church; approximately 185 graves; first known interment: James H. ***Bozeman*** (1836-1855); ***Adair, Barnes, Bryant, Cleveland, Cook, Finch, Gamble, Lauderdale, Massengale, McElrath, McKenzie, McNeal, Oden, Poole, Taylor, Thomas*** and ***Thompson*** are common to this active cemetery **(14) (15)**
Union	71 - SW	T21N, R17E, Sec 35	Union Number 1 Church
Union	75 - SE	T22N, R19E, Sec 29	Union Presbyterian Church, formerly Swamp Creek Cumberland Presbyterian Church; approximately 85 graves; first known interment: Richard A. ***Thornton*** (1826-1875); ***Aldridge, Buce, Fulmer, Johnston, Kuykendall, Rogers, Thomas*** and ***Thornell*** are common to this cemetery still in use **(2) (10) (15)**
Unity	8 - NW	T23N, R17E, Sec 3	Unity Presbyterian Church, established 1858; approximately 300 graves; first known interment: Arthur ***Thompson*** (1823-1861); ***Atkinson, Baxley, Blankenship, Calfee, Collins, Duke, Ezekiel, Flautt, Gaither, Glenn, Green, Grimes, Hammond, Harrison, Ingram, Lessley, McCutchen, McGowin, McGrady, O'Neil, Pressley, Rayfield, Stewart, Thompson*** and ***Walker*** are common to this cemetery still in use **(3) (10) (15)**
Walker	59 - NE	T23N, R20E, Sec 28	buried here is Calafornia ***Walker*** (1850-1852) **(3) (14)**
Ward	116 - SW	T21N, R17E, Sec 25	Charles Frank ***Ward*** (1939-2012), Julius Boyce ***Ward*** (1909-1997), and Mary Elizabeth ***Ward*** (1914-2009) and James. E. ***Thornton*** (1945-2010) are known to be found here **(15)**
Wayside	72 - SW	T21N, R18E, Sec 28	Wayside Baptist Church; approximately 65 graves; first known interment: Tabitha B. ***Massey*** (b.& d. 1835); ***Cardwell, Colquitt, Murchison, Penton*** and ***Sample*** are common to this cemetery still in use **(3) (15)**
Webb	128 - NE	T23N, R20E, Sec 24	Charles H. ***Webb*** (1802-1876) and Malinda ***Webb*** (1807-1882) are found here **(15)**
Weogufka	30 - NW	T23N, R18E, Sec 7	Weogufka First Baptist Church or Old Weogufka, established in 1848; approximately 470 graves; first known interment: Frances ***Smith*** (d. 1850); ***Adams, Anderson, Bailey, Baxley, Bazemore, Blankenship, Bowden, Callaway, Calloway, Dosier, Fowler, Gardner, Gilliland, Grimes, Hughes, Jacks, Jones, Mooney, Palmer, Pody, Prater, Stewart, Thornton, Vansandt*** and ***Ward*** are common to this active cemetery **(3) (15)**
Weogufka	106 - NW	T24N, R18E; Sec 31	Weogufka Methodist Church; approximately 155 graves; first known interment: W. O. ***Stewart*** (1877-1884); ***Atkinson, Bazemore, Blackmon, Blankenship, Entrekin, Ezekiel, Gamel, Ham, Jones, Killgore, Liveoak, Rayfield, Speer, Stewart, Thomas*** and ***Thornton*** are common to this cemetery still in use **(3) (14) (15)**
Weogufka	129 - NW	T24N, R18E, Sec 31	Weogufka Family Worship Center Cemetery; approximately 35 graves; first known interment: Billy ***Norrell*** (1971-1984); ***Camp, Ellison, Hopkins, Robinson*** and ***Thornton*** are common to this active cemetery **(15)**
Whetstone	118 - SE	T22N, R20E, Sec 11	Mary Camilla ***Whetstone*** (1894-1927), Kate ***Whetstone*** (1851-1899), Betty ***McKinney*** (1858-1901) and Louis ***Maxwell*** (1874-1907) as well as approximately 75 unmarked graves **(12)**
Willingham	119 - NE	T23N, R19 E, Sec 36	approximately 30 graves; interments date from 1840-1896; ***Willingham*** and ***Bryant*** are common to this cemetery **(14) (15)**
Wilson	34 - NW	T23N, R17E, Sec 25	see Old Mount Moriah
Wood	132 - SE	T21, R19E, Sec 17	10 graves; first known interment: Washington G. ***Wood*** (1837-1862); last known interment: William Henry ***Wood*** (1845-1919) **(15)**

Cemeteries of Unknown Name

Cemetery	Locale	Location	Church Affiliation and Remarks
Unknown	16 - NE	T24N, R19E, Sec 23	
Unknown	17 - NE	T24N, R19E, Sec 14	
Unknown	35 - NW	T23N, R17E, Sec 26	possibly Mooney Cemetery; also known as Harmon Cemetery; interred here are Matilda ***Mooney*** (1800-1872?); last known interment: Joseph ***Mooney*** (1794?-1882); source indicates "in Mount Moriah community" for a location **(3)**

Cemeteries of Unknown Name (Continued)

Cemetery	Locale	Location	Church Affiliation and Remarks
Unknown	42 - NE	T23N, R19E, Sec 35	
Unknown	101 - SE	T22N, R19E, Sec 36	
Unknown	108 - NE	T23N, R19E, Sec 31	
Unknown	113 - NW	T23N, R17E, Sec 25	
Unknown	117 - NE	T23N, R20E, Sec 35	approximately 150 graves marked with fieldstones **(12)**
Unknown	130 - NW	T23N, R18E, Sec 6	

Cemeteries of Uncertain Location

Cemetery	Locale	Location	Church Affiliation and Remarks
Aaron Spivey	not plotted	about 1 mile south of Kellyton	8 graves; first known interment: Aaron ***Spivey*** (1843-1862); last known interment: Betty ***Spivey*** (1841-1916) **(3)**
Almighty God	not plotted	Goodwater	Almighty God Missionary Baptist Church; a new cemetery **(15)**
Baxley	not plotted	on Paint Creek near Marble Valley	approximately 20 graves; first known interment: William Marion ***Patterson*** (1856-1859?); last known interment: Martha Savanah ***Baxley*** (1880-1936); ***Ezekiel*** is common to this cemetery **(3)**
Baxley	not plotted	unknown	
Brooks	not plotted	Equality	a family cemetery of 6 marked graves and several marked with native stones; first known interment: F. F. M. ***Brooks*** (1857-1892); last known interment: Lizzie ***Brooks*** (1833-1921) **(2)**
Brownville	not plotted	Goodwater	an active cemetery; ***Brooks, Moore, Swindall*** and ***Watts*** are known to be found here **(15)**
Cooper	not plotted	near Union Springs Baptist Church	approximately 50 graves; first known interment: Sophia ***Cooper*** (1809-1859); last known interment: Ursula Mary Wood ***Cooper*** (1868-1946); ***Honeycutt, Looney, Morris*** and ***Webb*** are also found here **(3) (15)**
County Line	not plotted	NW part of the county	approximately 10 graves; first known interment: E. T. ***Martin*** (1833-1899); last known interment: Ida Robinson ***Matters*** (1903-1967) **(3)**
Deason	not plotted	unknown	8 graves; first known interment: Mary Gray ***Deason*** (1817-1898); last known interment: Mary Jane Deason ***Lewis*** (1845-1923) **(15)**
Dennis Family	not plotted	unknown	the grave of Harold ***Murray*** (d. 2005) is known to be found here **(15)**
Friendship	not plotted	south of Marble Valley below the Kilpatrick place	Friendship Baptist Church was believed to be destroyed in a 1917 tornado; only three stones remain: William Johnson ***Bone***, Jr. (1875-1885), W. Lonie ***Kilpatrick*** (1901-1916) and infant ***Duke*** (b. & d. 1920) **(3)**
Gandy	110 - SW	T22N, R17E, Sec 10	buried here are Francis Marion ***Gandy*** (1835-1895) and Zilpha ***Gandy*** (1829-1910) **(3) (15)**
Gill	not plotted	Speed	John M. ***Gill*** (1810-1858) and Martha Wingard ***Gill*** (1815-1856) are known to be found here **(15)**
Graham Monument	not plotted	behind old McDonald barn in Rockford	the grave of Nancy ***Graham*** (1829?-1852) **(2)**
Green	not plotted	T24N, R18E, Sec 9	see Rohobeth-Jennings
Higgins (assumed)	94 - SW	T21N, R16E, Sec 2	14 graves; first known interment: Gustavus A. ***Smith*** (1837-1839); last known interment: Josephine ***Higgins*** (1846-1913) until a burial in 2007 **(1) (15)**
Lambert	not plotted	Stewartville Road	interments date from the mid 1800's to 1911 **(14)**
LeCroy	not plotted	on the west side of Hatchett Creek, east of Hanover	three graves as well as several graves marked with fieldstones; Henry ***LeCroy*** (1853-1854), Jesse L. ***LeCroy*** (1808-1865) and Caroline Gilbert ***LeCroy*** (1816-1894) **(3)**
Looney	not plotted	NW part of the county	a single grave dating from 1863; William Jennings ***Looney*** (1826-1863) is said to have died en route home from the Civil War **(3)**
Manning	not plotted	Rockford	
Mooney	not plotted	Moriah	the graves of Caroline Matilda ***Mooney*** (1800-1872) and Joseph E. ***Mooney*** (1795-1892) are known to be found here **(15)**
New Hope	not plotted	3 miles west of Rockford off Liberty Hill Road	approximately 15 graves; first known interment: Dixie A. ***Woodfin*** (1870-1871); last known interment: Laura Coker ***Bulger*** (1858-1921) **(3)**
New Prospect	not plotted	Goodwater	New Prospect Primitive Baptist Church; 7 graves; first known interment: Cleburn B. ***Saffold*** (1909-1934); ***Copper, Prickett*** and ***Prophitt*** are known to be found in this cemetery still in use **(15)**
Old Poplar Springs	not plotted	in a pasture between the present Poplar Springs Baptist Church and U.S. 231	four markers; first known interment: James ***Lindsey*** (1790-1846); last known interment: John ***Pylant*** (1772-1854) **(3)**
Paint Creek	not plotted	located on Paint Creek	five known interments as well as many graves marked with fieldstones; first known interment: Joseph ***Dupriest*** (1875-1890); last known interment L.E. ***Dupriest*** (1905-1911) **(3)**
Parker	not plotted	Hatchet	Parker New Harmony; approximately 30 graves, mostly lacking dates; ***Anderson, Hardman, Howes, Jordan, Mania Mitchell, Parker, Passman, Robbins*** and ***Williams*** are known to be found in this cemetery **(15)**
Pentonville	not plotted	Pentonville	Pentonville Church of God; the graves of Emma Roena ***Lambert*** (1890-1968) and James Franklin ***Lambert*** (1876-1968) are known to be found here **(15)**
Pine Grove	not plotted	near Holly Springs	approximately 20 graves; first known interment: Allen E. ***Morris*** (1841-1862); last known interment: Henry Stephen ***McNeal*** (1887-1957); ***Blount, Epperson, Melton*** and ***Varner*** are also found here **(3) (15)**
Pleasant Home	not plotted	Goodwater	Pleasant Home Baptist Church; an active cemetery **(15)**
Private Teel	not plotted	in the woods past Old Weogufka Baptist Church	approximately 7 graves; first known interment: Calvin ***Teel*** (1821-1865); last known interment: William Henry ***Teel*** (1844-1887) **(3)**
Richardson	not plotted	near the mouth of Paint Creek, south of Marble Valley	two interments in 1884 as a result of Typhoid Fever: Thomas Calhoun ***Patterson*** (1869-1884) and Martha Marello ***Patterson*** (d. 1884); other graves in the cemetery are marked with fieldstones **(3)**
Robinson	102 - SE	one mile past New Home Church on the rd. to the left	a family cemetery marked only by stacks of native stones **(2)**
Rocky Mountain	not plotted	Hatchet	Martin J. ***DuPriest*** (1818-1864) is known to be found here **(15)**
Rohobeth-Jennings	not plotted	T24N, R18E, Sec 9	north of Stewartville on Jennings Road; also known as Green Cemetery; first known interment: George H. ***Stewart*** (1859-1860); last known interment: in the 1930's **(3) (11)**
Saint James	not plotted	Goodwater	Saint James A.M.E. Church; an active cemetery; ***Bradley*** and ***Lobster*** are known to be found here **(15)**
Taylor	not plotted	Marble Valley	Elizabeth Mooney ***Taylor*** (1822-1904) and Robert ***Taylor*** (1797-1879) are known to be found here **(15)**
Teal	not plotted	unknown	***Calvin, Smith*** and ***Teal*** are found in this inactive cemetery; **(14)**
Teel	not plotted	Weogufka	the graves of Calvary ***Teel*** (1821-1865), Charity Brown ***Teel*** (1844-1938), Sarah Louise ***Teel*** (1820-1887) and William Henry ***Teel*** (1846-1887); ***Duke*** and ***Smith*** are also known to be found here **(15)**
Unknown	not plotted	off Brownsville Rd. between Goodwater and Hatchet Cr.	the graves of Emily ***Jacobs*** (1860-1867), Malind L. ? (1821-1880), C. W. ***O'Neal*** (1821-1880) and G. W. ***O'Neal*** (1856-1906) **(1)**

Cemeteries of Uncertain Location (Continued)

Cemetery	Locale	Location	Church Affiliation and Remarks
Weogufka	not plotted	Weogufka	Weogufka Second Baptist Church, established in 1919; an active cemetery; ***Barth, Bennet, Blankenship, Cook, Cooper, Duke, Faulkner, Green, Honeycutt, Prater*** and ***Robinson*** are known to be found here **(15)**
Woodfin	not plotted	west of Rockford	also known as Woodfin-Hutto Cemetery; Mary Ann Hutto ***Woodfin*** (1820-1895), Sylvester Moses ***Woodfin*** (1820-1891), Sylvester Moses ***Woodfin***, Jr. (1854-1892), Alice McKay ***Woodfin*** (no dates) and an infant ***Woodfin*** are found here **(15)**

Sources

1. Franklin, Lisa. *Tracking Your Roots.* 3 February 1998. <http://members.aol.com/GenWebLisa/coosacem.htm>.
2. *Coosa County Records, Volume 1, Cemeteries*. Rockford, Alabama: The Coosa County Historical Society, 1980.
3. *Coosa County Records, Volume 2, Cemeteries*. Rockford, Alabama: The Coosa County Historical Society, 1980.
4. Personal correspondence with Mr. Otis Murphy of Birmingham, Alabama.
5. *Tap Roots.* Vol. 25, No. 3. Opelika, Alabama: The Genealogical Society of East Alabama, Inc., January, 1988.
6. *Tap Roots.* Vol. 25, No. 4. Opelika, Alabama: The Genealogical Society of East Alabama, Inc., April, 1988.
7. *Tap Roots.* Vol. 26, No. 1. Opelika, Alabama: The Genealogical Society of East Alabama, Inc., July, 1988.
8. *Tap Roots.* Vol. 26, No. 2. Opelika, Alabama: The Genealogical Society of East Alabama, Inc., October, 1988.
9. AlGenWeb Archives. *Coosa County, Alabama.* 29 September, 1999. <ftp://ftp.rootsweb.com/pub/usgenweb/al/coosa/cemetery/bethesda.txt>.
10. *The Heritage of Coosa County, Alabama*, Vol. 19. Clanton, Alabama: Heritage Publishing Consultants, Inc. 1999.
11. Personal correspondence with Elizabeth C. Jones of Montgomery, Alabama.
12. Personal correspondence with Gary H. Dobbs, Jr. of Homewood, Alabama.
13. Alabama Cemetery Preservation Alliance. 23 August 2004. <http://www.alabama-cemetery-preservation.com>.
14. Alabama Cemetery Preservation Alliance. 6 July 2004. <http://www.alabama-cemetery-preservation.com>.
15. *Coosa County Cemeteries*. 16 February 2016. <http://www.findagrave.com>.
16. Personal correspondence with Ceya Minder of Dothan, Alabama.
17. Personal correspondence with Frank Brown of Montgomery, Alabama.
18. Waites, Mike. 3 October 2011. <http://files.usgwarchives.net/al/coosa/cemeteries/hollybra125ncm.txt>.

Numerical List of Cemeteries

1. Blue Springs
2. Marble Valley
3. Holly Springs
4. Estelle
5. Grimes Chapel
6. New Site
7. Stewart
8. Unity
9. Union
10. Stewartville
11. Bethany
12. Macedonia
13. Kelly
14. Andrews Chapel
14. Hanover
15. Mount Pleasant
16. Unknown
17. Unknown
18. Mount Olive
19. Greenview
20. Smyrna
21. Martin Grove
22. Old Marietta
23. Crestview Memorial
24. Goodwater
25. Hatchet Springs
26. Quinsey
27. Clipper Hill
27. Ham Lewis
28. Duke
29. Jennnings
30. Weogufka
30. Old Weogufka
31. Mooney
32. Bell Rattle
33. Flint Hill
34. Old Mt. Moriah
34. Taylor
34. Wilson
35. Unknown
36. Mount Moriah
37. Salem
38. Old Union
39. Liberty Hill
40. Poplar Springs
41. Shady Grove
42. Unknown
43. Crewsville
44. Sears Chapel
45. Rockford
46. Rockford
47. Rockford
48. Darsey
49. Concord
49. Hissop
50. Howard
50. Mount Pisgah
51. New Home
52. Chapman
53. Bradford
54. Socapatoy
55. Kellyton
55. Memorial Gardens
56. Burton-Marbury
57. Marbury
58. Jordan
59. Walker
60. Kelly
61. Corinth
62. Elam
63. Shiloh
64. Mount Sinai
65. Sardis
66. New Union
67. Mount Sinai
68. Proctor Creek
68. Providence
69. Swamp Creek
70. Olive Branch
71. Union
72. Wayside
73. Murchison
74. Pleasant Hill
75. Union
76. Shady Grove
77. Concord
78. Rehobeth
79. Lindsey
80. Mount Nebo
81. Nixburg
82. Peace and Goodwill
83. Old Shiloh
84. Mount Sinai
85. Fishpond
86. New Style
87. Nixburg
88. Pine grove
89. Good Grove
90. Old Bethesda
91. Equality
92. Bethel
93. New Harmony
94. Higgins
95. Beasley
96. Miller-Patterson
97. McEwen
98. Parkdale
99. Marietta
100. New Elam
101. Unknown
102. Robinson
103. Haynes
104. Unknown
105. May
106. Weogufka
107. Ebenezer
108. Unknown
109. Dollar
109. Hatchett Creek
110. Gandy
111. Spivey
112. Radford
113. Unknown
114. Gilliland
115. Kendrick Memorial
116. Ward
117. Unknown
118. Whetstone
119. Willingham
120. Ferguson
121. Hagan Place
121. Haynes-Benton
122. Mt. Olive
123. Graham-Rowland
124. Harris
125. Nolan
126. O'Neil
127. Spivey-Whetstone
128. Webb
129. Weogufka
130. Unknown
131. Stewarts
132. Wood
133. Saint John

COVINGTON COUNTY

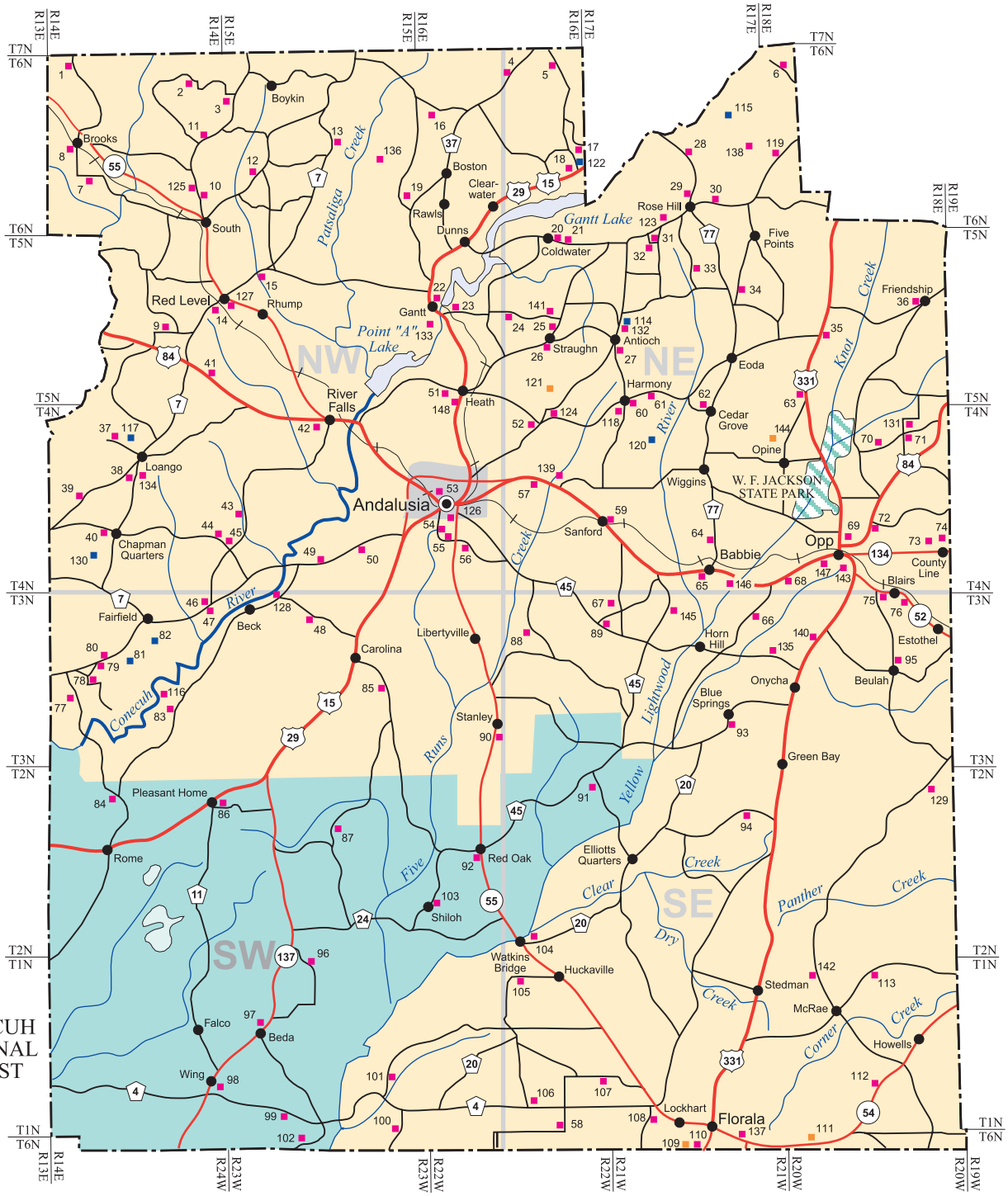

Legend

- 32 Cemetery of known name and location
- 59 Cemetery of unknown name
- 81 Cemetery of uncertain location
- County seat
- City, town or village

0 5 10 miles

Produced by the Department of Geography
College of Arts and Sciences
The University of Alabama

Cemetery	Locale	Location	Church Affiliation and Remarks
Able	22 - NW	T5N, R16E, Sec 17	also known as Gantt City, approximately 260 marked graves; first known interment: Lella ***Able*** (1880-1906); ***Barton, Brogden, Bullock, Cowart, Darby, Dillard, Duensing, Foxworth, Gantt, Gunter, Jeffcoat, Livingston, Neese, Poole, Rawls, Smith, Valine*** and ***Ward*** are also found in the active cemetery **(9) (31)**
Adams Memorial	132 - NE	T5N, R17E, Sec 20	17 graves; first known interment: James Monroe ***Adams*** (1903-1987); ***Aughtman, Cooper, Crowder, Harwell, Jackson, Jordan, Lawson, Odom*** and ***Owens*** can also be found in this active cemetery **(33)**
Adellum	50 - NW	T4N, R15E, Sec 26	Adellum Baptist Church, organized in 1903; approximately 360 graves; first known interment: Rosa Rabren ***Huggins*** (1878-1909); ***Chavers, Ellison, Fuqua, Grimes, Hare, Hodges, Jay, Parrish, Powell, Pruitt, Rabren, Rayburn, Stokes, Wallace*** and ***Windham*** are common to this cemetery still in use **(5) (27) (31) (35)**
Andalusia Memorial	56 - NW	T4N, R16E, Sec 29	Andalusia Memorial Garden; approximately 4,200 graves dating from the 1930's **(16) (31)**
Antioch	27 - NE	T5N, R17E, Sec 19	Antioch Congregational Church, organized in 1873; approximately 570 graves; first known interment: Mary Persilla ***Adams*** (1881-1885); ***Adams, Arnold, Baisden, Biggs, Canant, Clark, Cope, Daughtry, Davis, Dye, Green, Grice, Harlson, Harrelson, Hattaway, Henby, Houston, Moore, Odom, Robbins, Spears, Stewart, Tillman, Tipton, White, Wiggins*** and ***Worley*** are common to this active cemetery **(3) (27) (30) (31) (35)**
Babbie	64 - NE	T4N, R17E, Sec 34	Babbie Baptist Church; approximately 200 graves dating from the 1950's; ***Bowers, Bullard, Carter, Farley, Jowers, Mack, Marler, Mooney, Short*** and ***Tisdale*** are common to this cemetery still in use **(14) (31)**
Beda	97 - SW	T1N, R15E, Sec 18	Beda Baptist Church; approximately 450 graves; first known interment: Mary A. ***Thompson*** (1839-1892); ***Austin, Barrow, Brown, Clary, Davis, Deese, Hart, Henley, Johnson, Lundy, McLelland, Morrison, Parkter, Smith, Spinks, Thompson*** and ***Turner*** are common to this cemetery still in use **(14) (31) (37)**
Bethany	51 - NW	T5N, R16E, Sec 32	Bethany Baptist Church, organized in 1857; approximately 825 graves; first known interment: John D. ***Canton*** (1787-1855); ***Allen, Aughtman, Barfoot, Barton, Blair, Brown, Burgess, Carter, Caton, Chisum, Dawkins, Fletcher, Fowler, Gammage, Ganus, Grantham, Grissett, Hall, Johnson, Jones, Patterson, Raley, Spicer, Sutton, Taylor, Trest*** and ***Worthington*** are common to this cemetery still in use **(3) (27) (30) (31)**
Bethany	76 - SE	T3N, R18E, Sec 2	Bethany Church; over 70 graves; first known interment: Lydia ***Wallace*** (1887-1948); ***Anderson, Chambliss, Martin, Phillips, Powell, Taylor, Trotter*** and ***Wallace*** are also common to this active cemetery **(7) (31)**
Bethel	65 - NE	T4N, R17E, Sec 35	Bethel Primitive Baptist Church; approximately 1,100 graves; first known interment: Byrd ***Hudson*** (1792-1876) ***Adams, Alford, Boles, Brownlee, Butler, Carnley, Carter, Cobb, Coon, Day, Evans, Gatlin, Graves, Hall, King, Livings, Lloyd, Mack, Moore, Nelson, Powell, Prater, Richburg, Short, Taylor, Walker, Watson, Whatley, Wiggins, Williams, Woodall*** and ***Woodham*** are common to this cemetery still in use **(14) (31) (35)**
Bethel	129 - SE	T2N, R20W, Sec 1	Bethel Baptist Church, constituted in 1924; approximately 75 graves; first know interment: Mattie Maude ***Day*** (1904-1970); ***Britt, Brooks, Burgess, Byrd, Day, Devine, Dunn, Elmore, Fuller, Hall, Jackson, Jones, Lawrence, Martin, Moody, Reeves, Richards*** and ***Wise*** are common to this cemetery still in use **(7) (27) (31)**
Bethesda	40 - NW	T4N, R14E, Sec 21	Bethesda Primitive Baptist Church; approximately 240 graves; first known interment: ? ***Cooper*** (1878-1886); ***Ammons, Bennett, Compton, Dubose, Faulk, Godwin, Lambert, McLelland, Miller, Mock, Neal, Patterson, Shirey, Taylor, Walters*** and ***Whatley*** are common to this cemetery still in use **(11) (31) (35)**
Bethlehem	41 - NW	T5N, R14E, Sec 25	Bethlehem Missionary Baptist Church, organized by emancipated blacks in 1865; approximately 270 graves; first known interment: Katie ***Marshell*** (1820-1881); ***Beasley, Bradley, Coleman, Cowens, Crittenden, Daniels, Feagin, Freeney, Henderson, Hutchinson, Johnson, Marshall, Moorer, Perdue, Sinkfield, Smith, Taylor*** and ***Wytch*** are also common to this cemetery still in use **(4) (27) (30) (31) (37)**
Beulah	95 - SE	T3N, R18E, Sec 15	Beulah Baptist Church; approximately 900 graves dating from 1863; ***Adams, Austin, Barnes, Bass, Bell, Blue, Brooks, Brannon, Carnley, Coon, Donaldson, Elmore, Hall, Hattaway, Jackson, Piland, Sasser, Scofield, Tyson, Wayne, Williams*** and ***Wise*** are common to this cemetery still in use **(5) (27) (30) (31) (35)**
Blue Springs	93 - SE	T3N, R17E, Sec 23	Blue Springs Baptist Church; approximately 150 graves; first known interment: G. M. ***Terrell*** (1875-1959); ***Bowden, Cook, Coon, Edgar, Gantt, Grimes, Hardage, Jackson, McCurley, Morrow, Nowlin, Ramer, Robbins, Sasser, Sumlin, Terrell, Watson*** and ***Wiggins*** are common to this active cemetery **(31)**
Bozeman	18 - NE	T6N, R16E, Sec 26	26 graves; first known interment: John L ***Bozeman*** (1819-1887); ***Bozeman, Dorsey, Hill, Hutto, Neese, Sims, Wheeler*** and ***Williamson*** are common to this cemetery still in use **(4) (30) (31)**
Bradley	141 - NE	T5N, R16E, Sec 23	16 marked graves; first known interment: John D. ***Bradley*** (1826-1861); last known interment: Adline ***Harrelson*** (1862-1930); ***Green, Robbins*** and ***Worley*** are also found here **(7)**
Brooks	8 - NW	T6N, R14E, Sec 19	Brooks Baptist Church; approximately 160 graves; first known interment: Mayme Lee ***Bush*** (1927-1944); ***Baker, Berry, Cartwright, Coleman, Ealum, Gomillion, Gorum, Hooks, Lee, Mathews, Morris, Mosley, Pettie, Rawls, Sanders, Sims, Thomas*** and ***Townsend*** are also found in this active cemetery **(3) (30) (31)**
Bryant	32 - NE	T5N, R17E, Sec 5	approximately 65 marked graves; first known interment: Clinton ***Jones*** (b. & d. 1903); ***Bryant, Crittenden, Denson, Howard, Jones, Lee, Taylor*** and ***Williams*** are common to this rarely used cemetery **(7) (31)**
Buck Creek	15 - NW	T5N, R15E, Sec 8	Buck Creek Baptist Church, organized in 1904; approximately 200 graves; first known interment: R. N. ***Walters*** (1861-1922); ***Bennett, Castleberry, Cross, Fowler, Harrelson, Jackson, Jones, Linzy, Myrick, Patterson, Pitts, Sandley, Williams*** and ***Williamson*** are common to this active cemetery **(11) (27) (31)**
Bushfield	1 - NW	T6N, R14E, Sec 6	associated with Bethel Primitive Baptist Church; over 700 graves; first known interment J. G. ***Ealum*** (d. 1859); most stones date through the 20th century to the present; ***Baker, Ballard, Bennett, Bush, Davis, Ealum, Floyd, Gilmore, Gomillion, Goram, Gorum, Hall, Halford, Hallford, Hartley, Hester, Horn, Ivey, Lanier, Lee, Lucas, Majors, Matthews, McIntyre, Morris, Mott, Nall, Odom, Palmer, Paulk, Peevey, Pettie, Quates, Rainer, Rawls, Rodgers, Smith, Stanley, Wiggins*** and ***Yancy*** are common **(1) (23) (30) (31)**
Butler	119 - NE	T6N, R18E, Sec 19	a family cemetery of 19 graves; first known interment: Martha Jane ***Lee*** (1802-1869); last known interment: William L. ***Butler*** (1853-1935) until a new interment in 1978 **(7) (31) (35)**
Butler	60 - NE	T5N, R17E, Sec 32	near Harmony Baptist Church; a family cemetery of 9 graves; ***Owens*** and ***Butler*** are found in this active cemetery **(6)**
Carolina	85 - SW	T3N, R15E, Sec 13	Carolina Baptist Church, organized in 1898, rebuilt in 1965; over 850 graves; first known interment: G. ***Griswold*** (1867-1892); ***Adams, Arnold, Barefoot, Bass, Black, Blackwell, Boyett, Bozeman, Brannen, Brewer, Cooper, Cross, Darby, Davis, Echols, English, Garner, Garvin, Gortman, Griswold, Gunter, Hall, Henderson, Hutto, Johnson, Jordan, Kilpatrick, Lawson, Little, Miller, Pope, Powell, Ramer, Riley, Rodgers, Smith, Teel, Walker, Wallace, Wilcox*** and ***Young*** are common to this active cemetery **(4) (30) (31)**
Carter	21 - NE	T5N, R16E, Sec 1	also known as Dauphin or Old Coldwater Cemetery; approximately 60 graves; first known interment: Charlotte ***Jones*** (1868-1869); last known interment: Jessica Michelle ***Scroggins*** (b. & d. 1983); ***Biggs, Bracewell, Carter, Johns, Jones, Shehane*** and ***Williamson*** are common to this cemetery **(1) (10) (30) (31)**
Caylor	142 - SE	T1N, R18E, Sec 8	also known as Old Bulger; the only marked graves are those of Freeney ***Caylor*** (1877-1890) and G. W. ***Caylor*** (1865-1890); there is evidence of several other unmarked graves **(1) (30) (32)**
Cedar Grove	49 - NW	T4N, R15E, Sec 27	Cedar Grove Church of Christ, established in 1916; approximately 250 graves; first known interment: Bertha Leola ***Stokes*** (b. & d. 1909); ***Fuqua, Garrett, Goodman, Griggs, Huggins, Lawson, Mullen, Powell, Rabren, Smith, Stokes, Thomas*** and ***Thomasson*** are common to this cemetery still in use **(12) (27) (30) (31)**
Cedar Grove	62 - NE	T4N, R17E, Sec 3	Cedar Grove Baptist Church; approximately 200 graves; first known interment: Elviry R. ***Carter*** (1851-1879); ***Atkins, Dubose, Henderson, Jackson, Jones, McDaniel, Merritt, Mitchell, Olmstead, Parker, Peoples, Pugh, Sasser, Wicker, Williams, Wright*** and ***Ziglar*** are common in this cemetery still in use. **(7) (31)**
Chapel Hill	112 - SE	T1N, R18E, Sec 27	Chapel Hill Missionary Baptist Church, established in 1852; approximately 600 graves; first known interment: Louis B. ***Geohagan*** (1804-1862); ***Adams, Billingsley, Boles, Cockcroft, Creech, Davis, Dauphin, Eason, Geoghagan, Geohagan, Hart, Henderson, Jackson, Jones, Lawrence, McLeod, Miller, Parker, Peoples, Pettus, Pickron, Thrower, Williams*** and **Wood** are common to this cemetery still in use **(22) (27) (30) (31)**
Christian Home	58 - SE	T1N, R16E, Sec 35	Christian Home United Methodist Church; ***Carter, Coon*** and ***James*** are found in this active cemetery **(31)**
Cold Water	20 - NE	T5N, R16E, Sec 1	Cold Water Congregational Church; approximately 75 graves; first known interment: Lillian G. ***Jones*** (b. & d. 1898); ***Chandler, Cottle, Gantt, Johns, Miller*** and ***Williamson*** are common in this active cemetery **(1) (31)**
Conecuh River	83 - SW	T3N, R14E, Sec 22	Conecuh River Missionary Baptist Church, constituted in 1843; approximately 120 graves; first known interment: Josephine ***Paget*** (1855-1879); ***Biggs, Cross, Davis, Hart, Hicks, Kirkland, Mason, Padgett, Parnell, Polson, Stewart, Teel*** and ***Williams*** are common to this cemetery still in use **(14) (31)**

Cemetery	Locale	Location	Church Affiliation and Remarks
Cool Springs	72 - NE	T4N, R18E, Sec 22	Cool Springs Primitive Baptist Church, established in 1882; approximately 850 graves; ***Adams, Anderson, Arnold, Benton, Bess, Carnley, Coon, Gatlin, Hollinghead, Hudson, Jackson, Jones, Martin, Norris, Powell, Rhodes, Robbins, Sexton*** and ***Taylor*** are common to this active cemetery **(14) (27) (30) (31)**
County Line	73 - NE	T4N, R18E, Sec 25	County Line Assembly of God Church; approximately 60 graves; first known interment: B. F. ***Cox*** (1881-1915); ***Adams, Barfoot, Batson, Bell, Childs, Cox, Davis, Donaldson, Gautney, Goss, Harrison, Kyser, Miller, Oakley, Sasser, Stewart, Thrash, Whigham*** and ***Williamson*** are common to this active cemetery **(31)**
Covington	57 - NE	T4N, R16E, Sec 14	see Stone Lake
Damascus	106 - SE	T1N, R16E, Sec 27	Damascus Baptist Church; approximately 200 marked graves; first known interment: A.Z. ***Edmondson*** (1912-1917); ***Adams, Belcher, Caraway, Chambers, Currenton, Dewrell, Helms, Henley, Huggins, Johnson, Kelley, Mills, Scheffer, Shows, Smith*** and ***Wallace*** are also common to this cemetery still in use **(9) (31)**
Dauphin	21 - NE	T5N, R16E, Sec 1	see Carter
Enon	91 - SE	T2N, R17E, Sec 6	Enon Baptist Church, constituted in 1923; approximately 320 graves; first known interment: W.A. ***Powell*** (1848-1903); ***Baggett, Batson, Bradley, Carroll, Hardage, Holloway, Jackson, Justice, Maloy, Norris, Rushing, Sasser, Taylor, Worley*** and ***Woodham*** are common to this cemetery still in use **(5) (27) (30) (31)**
Fairmount	14 - NW	T5N, R14E, Sec 13	Fairmount Baptist Church, organized in 1821; a large cemetery of over 2,200 graves; first known interment: Thomas ***Howard*** (1827-1851); ***Ammons, Atkinson, Barrow, Beasley, Beesley, Bullock, Capps, Caton, Chance, Clark, Cooper, Costen, Curry, Davis, Edson, Fendley, Findley, Glidewell, Hartin, Hartzog, Hitson, Hutcheson, Jeter, Jones, Lee, Liles, Lord, Martin, Mason, Mitchell, Parker, Pierce, Purnell, Sellers, Smelly, Terry, Williams*** and ***Williamson*** are also common to this active cemetery **(13) (27) (30)**
Feagin	78 - SW	T3N, R14E, Sec 17	a family cemetery of approximately 30 graves; first known interment: Samuel ***Feagin*** (d. 1859, age 63); ***Gafford, Hart, Hunter, Jones*** and ***Mancil*** are common to this cemetery still in use **(6)**
Feagin	123 - NE	T6N, R17E, Sec 34	approximately 20 graves; first known interment: J. W. ***Taylor*** (1857-1859); last known interment: Augusta B. ***Straughn*** (1880-1923); ***Dunn, Feagin, Harrellson, Mallette*** and ***Robbins*** are also found here **(10) (31)**
First Baptist	59 - NE	T4N, R17E, Sec 19	see Sanford
Five Runs	88 - SE	T3N, R16E, Sec 10	former site of Five Runs Church; approximately 160 graves; first known interment: Mary Elisabeth ***Tompkins*** (1882-1883); ***Ammons, Barton, Boyett, Brooks, Burgess, Henley, Howard, Hudson, Hutto, Lawson, Lindsey, Little, Newton, Peterson, Porter*** and ***Tedder*** are common to this cemetery still in use **(3) (30) (31)**
Friendship	36 - NE	T5N, R18E, Sec 13	Friendship United Methodist Church; approximately 200 graves; first known interment: John R. ***Cauley*** (1827-1907); ***Armstead, Aughtman, Bane, Cauley, Clark, Danley, Dean, Griffin, Jeffcoat, Kendrick, McCart, Olmstead, Parker, Reeves, Smith, Tanner and Wade*** are also common to this active cemetery **(5) (30) (31)**
Gantt	23 - NW	T5N, R16E, Sec 17	approximately 110 graves; first known interment: Dalton ***Gantt*** (1860-1870); ***Bodie, Cook, Gunter, Rawls, Spear, Starnes*** and ***Ward*** are also common to this cemetery still in use **(3) (30) (31)**
Gantt City	22 - NW	T5N, R16E, Sec 17	see Able
Gantt Memorial	133 - NW	T5N, R16E, Sec 18	approximately 120 marked graves; first known interment: C.L. ***Gantt*** (b. & d. 1915); ***Baxter, Bonam, Bryant, Byrd, Clark, Coleman, Crowell, Curry, Dockery, Jones, Kirkpatrick, Leslie, Profitt, Reed, Shakespeare, Skanes, Smith, Staley, Toney, Ware*** and ***Wright*** are also common to this cemetery still in use **(7) (31)**
Garwin	39 - NW	T4N, R14E, Sec 17	also known as Loango Cemetery; approximately 50 markers; first known interment: Valonia ***Walters*** (1870-1875); ***Armstrong, Bradley, Cameron, Clark, Davis, Fendley, Folsom, Godwin, Hall, Hutchinson, Jones, Milligan, Terry, Tillery, Webb*** and ***Welch*** are common to this cemetery still in use **(4) (30) (31)**
Glory	147 - NE	T4N, R17E, Sec 32	Glory Tabernacle Church
Good Hope	5 - NE	T6N, R16E, Sec 1	Good Hope Primitive Baptist Church, founded in 1828; a large cemetery of approximately 1,200 graves; first known interment: Elefare ***Wells*** (1823-1867); ***Amerson, Armstrong, Berry, Bozeman, Burnett, Campbell, Chandler, Clarke, Daniel, Davis, Elmore, Etheridge, Finkley, Freeney, Gammage, Godwin, Hallford, Hogg, Johns, Lowman, Merrill, Moore, Nall, Odom, Parker, Petty, Rodgers, Rowell, Sasser, Sims, Smith, Solomon, Taylor, Wheeler, Williamson*** and ***Wright*** are common to this active cemetery **(10) (31)**
Good News	33 - NE	T5N, R17E, Sec 10	Goods News Baptist Chapel Cemetery; approximately 100 graves; first known interment: Rebecca Kizziah ***Peek*** (1874-1958); ***Aman, Cobb, Colvin, Davis, Driver, Foley, Gay, Graham, Grimes, Howell, Mikel, Mitchell, Nelson, Owens, Rogers, Sasser*** and ***Wallace*** are also common to this active cemetery **(30) (31)**
Gorum	7 - NW	T6N, R14E, Sec 29	near to Nehoma Church; approximately 90 graves; first known interment: Carrie Caroline ***Gorum*** (1897-1898); ***Bass, Bradley, Bush, DeBose, Ealum, Gomillion, Gorum, Hallford, Holt, Lee, McGough, Morris, Nolen, Odom, Rawls, Rodgers, Small*** and ***Turner*** are common to this cemetery still in use **(12) (30) (31)**
Greenwood	110 - SE	T6N, R21W, Sec 22	Florala City Cemetery, over 2,900 graves **(31)**
Gridertown	66 - SE	T3N, R17E, Sec 1	Gridertown Church of Christ, established c.1930; approximately 90 graves dating from the 1960's; ***Andrews, Berry, Bringhurst, Childress, Coon, Elmore, Flanigan, Grider, Hall, Harper, Jackson, Kyser, Langford, Linzey, McCall, Mullens, Nelson*** and ***Whitman*** are common to this cemetery still in use **(15) (27) (30) (31)**
Hardin Street	143 - NE	T4N, R20W, Sec 33	also known as Mount-Stamper Cemetery; a black cemetery established in 1918; approximately 375 graves; first known interment: George ***Morgan*** (1883-1921); ***Barber, Bell, Brundidge, Cunningham, Darby, Davis, Dell, Frazier, Fitzpatrick, Harrison, Hines, Jackson, Jarrett, Jones, Kendrick, Lane, McIntosh, Mount, Mullens, Nelson, Sims, Smith, Terry*** and ***Williams*** are common to this cemetery still in use **(31) (32)**
Harmony	118 - NE	T5N, R17E, Sec 32	Harmony Baptist Church, organized in 1859; approximately 860 graves; first known interment: Margret A. ***Worley*** (1816-1876); ***Andrews, Armstrong, Blocker, Boyette, Brooks, Butler, Carter, Cunningham, Davis, Deloach, Dewrell, Flowers, Goodson, Gunter, Harrelson, Hart, Henley, Jackson, King, Mills, Odom, Owens, Scott, Summerlin*** and ***Williams*** are also common in this cemetery still in use **(6) (27) (31)**
Heath	148 - NW	T5N, R16E, Sec 32	former site of Heath Church of Christ; approximately 40 graves; first known interment: Clemmie Cleveland ***Grantham*** (1909-1947); ***Aughtman, Catreet, Cawley, Ellison, Griffin, Kilpatrick, Maynard, Ross, Smith, Uptagrafft, Vinson*** and ***Wheeler*** are also found in this active cemetery **(31)**
Henderson	61 - NE	T5N, R17E, Sec 33	family cemetery of approximately 60 graves; first known interment: Earnest ***Henderson*** (b. & d. 1890); ***Bush, Lindsey, McCord, Odom, Rodgers, Sasser*** and ***Stuckey*** are also found in this active cemetery **(6) (31)**
Hickory Grove	68 - NE	T4R, R18E, Sec 31	Hickory Grove Church, established in 1896; approximately 975 graves, first known interment: Eddie T. ***Sims*** (1871-1885); ***Adams, Bailey, Bell, Brown, Coon, Edgar, Gaines, Hairelson, Henderson, Jackson, Knight, Richburg, Russell, Smith, Taylor, Williams*** and ***Woodham*** are common to this active cemetery **(31) (35)**
Hillside	57 - NE	T4N, R16E, Sec 14	see Stone Lake
Hopewell	47 - SW	T3N, R14E, Sec 1	Hopewell Baptist Church, organized in 1858; approximately 350 graves including both sides of the street; first known interment: Elizabeth ***Bagley*** (d. 1861); ***Ammons, Anderson, Beck, Brooks, Bush, Chesser, Cooper, Diamond, Hart, King, Kirkland, Kirklin, Knowles, Lambert, Lawson, Lunsford, Mullen, Quinley, Raley, Smith, Thomasson, Ward*** and ***Watson*** are common to this cemetery still in use **(5) (21) (27) (30) (31) (35)**
Hopewell	100 - SW	T1N, R15E, Sec 36	Hopewell United Methodist Church, established in 1895; approximately 80 marked graves; first known interment: Daniel A. ***Morrison*** (1821-1898); ***Belcher, Buttram, Carpenter, Clark, Davis, Etheridge, Goolsby, Jones, Lee, Moore, Phillips*** and ***Williams*** are also common to this active cemetery **(7) (27) (31)**
Hopewell	30 - NE	T6N, R17E, Sec 35	see Macedonia
Johnson Memorial	126 - NW	T4N, R16E, Sec 20	Johnson Memorial Park
Johns	140 - SE	T3N, R18E, Sec 17	approximately 15 graves; first known interment: infant ***Patrick*** (d. 1889); last known interment: Thomas Preston ***Johns*** (1917-1993); ***Helms*** and ***Sasser*** are also found here **(31)**
Jordan-Kelly	128 - SW	T4N, R15E, Sec 32	approximately 100 graves, many unmarked; first known interment: H.B. ***Little*** (1822-1831); ***Beck, Coleman, Garrett, Goodman, Kelley, Rabren*** and ***Watson*** are common to this active cemetery **(9) (15) (20) (31)**
Judson	90 - SW	T3N, R16E, Sec 28	Judson Baptist Church, organized in 1921; approximately 200 graves; first known interment: Margrit ***Johnson*** (1879-1921); ***Adkison, Bozeman, Cotton, Duke, Elmore, Hall, Holmes, Johnson, Knox, Maddox, Martin, McGlaun, Pierce, Plant, Sightler*** and ***Suggs*** are common to this active cemetery **(5) (21) (27) (30) (31)**

Cemetery	Locale	Location	Church Affiliation and Remarks
Kervin	2 - NW	T6N, R14E, Sec 2	adjacent to Welcome Pentecostal Holiness Church; approximately 175 graves; first known interment: Morris ***Kervin*** (1820-1883); ***Bates, Berry, Bush, Caraway, Frey, Gaylord, Griggers, Hall, Hooks, Kervin, Mitchell, Neal, Odom, Spears, Spivey, Sweatt*** and ***Varner*** are common to this cemetery still in use **(7) (21) (31)**
Lewis	101 - SW	T1N, R15E, Sec 25	approximately 60 marked graves; first known interment: infant ***Lewis*** (b. & d. 1905); ***Lewis*** and ***Scott*** are common to this active cemetery **(7) (31)**
Liberty Hill	105 - SE	T1N, R16E, Sec 3	Liberty Hill Assembly of God Church; 50 marked graves; first known interment: William D. ***Huckabee*** (1897-1968); ***Evans, Hamilton, Kimbril*** and ***Lawson*** are also common to this active cemetery **(30) (31)**
Loango	39 - NW	T4N, R14E, Sec 17	see Garwin Cemetery
Lockhart	107 - SE	T1N, R16E, Sec 25	Lockhart Primitive Baptist Church; approximately 30 marked graves; first known interment: Otho Jackson ***Belcher*** (1874-1927); ***Dillard, Godwin*** and ***Willis*** are also common to this cemetery still in use **(6) (31)**
Lockhart	108 - SE	T1N, R17E, Sec 32	a black cemetery of approximately 95 graves; first known interment: John Albert ***Spocy*** (1826-1851); ***Bass, Frazier, Matthews, Robinson, Skanes, Tanner*** and ***Wilson*** are also found in this active cemetery **(6) (31)**
Macedonia	30 - NE	T6N, R17E, Sec 35	Macedonia United Methodist Church, established 1823, also known as Hopewell Church; approximately 600 graves; first known interment: Eveline ***Moody*** (1893-1894); ***Baker, Brown, Duncan, Gay, Green, Hammett, Hudson, Jones, Jowers, Kelley, Lunsford, McVay, Money, Moody, Morgan, Ray, Robbins, Smith, Stephens, Tisdale, Wallace, Watley*** and ***Wiilliams*** are common to this active cemetery **(11) (31) (35)**
Magnolia	53 - NW	T4N, R16E, Sec 18	located behind the Court House in Andalusia; over 1,800 graves; first known interment: John D. ***Barrow*** (1853-1855); ***Acree, Adams, Adkison, Albritton, Anderson, Bagley, Baisden, Barnes, Barrow, Brawner, Brooks, Campbell, Carter, Chapman, Cook, Cottle, Easley, Fletcher, Franklin, Gantt, Hart, Henderson, Hudson, Jernigan, Jones, Keeffe, Merrill, Mills, Moore, Mullen, O'Neal, Pelham, Powell, Prestwood, Riley, Robinson, Rodgers, Simmons, Smith, Snowden, Stanley, Stokes, Taylor, Thomas, Tisdale, Waits, Ward, White, Williams, Wilson*** and ***Wood*** are also common to this cemetery still in use **(17) (30) (31)**
Mancil	139 - NE	T4N, R16E, Sec 13	also spelled Mancill; 9 graves; first known interment: Martha Patsy Mancill ***Holley*** (1809-1834); last known interment: Nancy Jane Joanna Pattillo ***Mancil*** (1849-1937) **(31)**
Mancill	9 - NW	T5N, R14E, Sec 22	8 markers, first known interment: Calvin ***Mancill*** (1840-1858); last interment in 1988; ***Horan*** is also found here **(4) (30) (31)**
Marshall	55 - NW	T4N, R16E, Sec 20	Marshall Memorial Cemetery, established in 1964; approximately 210 graves; ***Barber, Berry, Coon, Davis, Dockett, James, Jones, Shakespeare, Stallworth*** and ***Wilson*** are common to this active cemetery **(31)**
McQueen	67 - SE	T3N, R17E, Sec 6	6 graves; first known interment: John Alexander ***McQueen*** (1821-1909); ***Casady, Paulk*** and ***Turner*** are also found in this inactive cemetery **(31)**
Merrill	17 - NE	T6N, R16E, Sec. 24	the graves of three infants of the ***Merrill*** family **(25)**
Mitchell	37 - NW	T4N, R14E, Sec 4	approximately 50 markers; first known interment: David ***Mitchell*** (1767-1841); ***Caton, Conner, Day, Deens, Hodges, Jackson, Patterson, Stephens*** and ***Walden*** are also common to this active cemetery **(4) (30) (31)**
Mobley Creek	80 - SW	T3N, R14E, Sec 8	Mobley Creek Baptist Church, organized in 1876; approximately 65 graves; first known interment: William ***Stuckey*** (1815-1881); ***Brawner, Chavers, Copeland, Easley, Godwin, Hassell, Hutto, Kimbrell, Lunsford, Neel, Stuckey, Taylor, Walters, Ward*** and ***Yancy*** are common to this active cemetery **(6) (21) (27) (31)**
Mott	125 - NW	T6N, R14E, Sec 26	Mott Church of Christ; approximately 80 graves; first known interment: Betty Matthews ***Mott*** (1865-1951); ***Curry, Foley, Fuller, Hendrix, Nolen*** and ***Walker*** are common to this cemetery **(12) (21) (30) (31)**
Mount Canaan	4 - NE	T6N, R16E, Sec 3	Mount Canaan Baptist Church, now inactive; 11 marked graves; first known interment: Henry ***Florence*** (1859-1945); last known interment: M. C. ***Raymond*** (1929-1995); ***Carroll*** and ***Carter*** are also found here **(31)**
Mount Carmel	12 - NW	T6N, R15E, Sec 20	approximately 110 graves; first known interment: Will ***Lewis*** (1889-1934); ***Ballard, Castleberry, Colvin, Hartjen, Hester, Pittman, Smith, Turner*** and ***Williams*** are common in this active cemetery **(1) (30) (31)**
Mount Gilead	34 - NE	T5N, R17E, Sec 12	Mount Gilead Baptist Church, organized in 1885 as Rose Hill Baptist Church of Christ; approximately 540 graves; first known interment: T.B. ***Bryant*** (1856-1892); ***Andrews, Barfoot, Bryant, Butler, Carter, Clayton, Dauphin, Eiland, Goolsby, Howell, Jordan, Kelley, Langford, Lord, Matheny, McDaniel, Meadows, Moore, Parish, Sasser, Shields, Smith*** and ***Veasey*** are common to this cemetery still in use **(8) (27) (31)**
Mount Hermon	99 - SW	T1N, R15E, Sec 32	Mount Hermon Assembly of God Church; approximately 25 graves; first known interment: James L. ***Hughes*** (1893-1964); ***Davidson, Pace, Smith*** and ***Vanhorn*** are also common to this cemetery still in use **(7) (31)**
Mount Pilgrim	38 - NW	T4N, R14E, Sec 9	Mount Pilgrim Baptist Church; approximately 60 markers; first known interment: Lucy ***Thomas*** (1840-1913); ***Briggs, Butler, Couch, Johnson, Raymond*** and ***Sinkfield*** are common to this active cemetery **(4) (20) (31)**
Mount Pisgah	52 - NE	T4N, R16E, Sec 2	Mount Pisgah Baptist Church, organized in 1904; approximately 200 graves; first known interment: Jennie T. ***Anderson*** (1337-1890); ***Armstrong, Bracewell, Bradley, Dunn, Ellis, Carter, Green, Holland, Kilpatrick, Mosley, Sauls, Stroud, Vinson*** and ***Wiggins*** are common to this cemetery still in use **(12) (27) (30) (31)**
Mount Pisgah	123 - NE	T4N, R16E, Sec 2	Mount Pisgah Church of God; 10 graves dating from 1954; five are of the ***Hurst*** family along with ***Gillum*** and ***Wilkerson*** **(8)**
Mount-Stamper	143 - NE	T4N, R20W, Sec 33	see Hardin Street
Mount Zion	26 - NE	T5N, R16E, Sec 23	Mount Zion United Methodist Church, founded in 1899; approximately 450 graves; first known interment: A.M. ***Hicks*** (1878-1905); ***Bennett,*** Blackwell, ***Bradley, Brannon, Clark, Cottle, Floyd, Gantt, Harrelson, Helms, Herring, Holland, Johns, Jones, Kelley, Langston, Livingston, Mills, Nall, Odom, Powell, Radford, Straughn, Tillman, Williams*** and ***Wood*** are common to this cemetery still in use **(1) (27) (30) (31)**
Nall	136 - NW	T6N, R15E, Sec 23	the graves of 11 members of the ***Nall*** family; first known interment: John ***Nall*** (1786-1859); last known interment: Daniel D. ***Nall*** (1892-1910) **(30) (31) (35)**
New Friendship	45 - NW	T4N, R14E, Sec 25	New Friendship Baptist Church; approximately 65 graves; first known interment: Valley ***Cobb*** (1886-1904); ***Calloway, Couch, Curry, Harrison, Porter, Rogers*** and ***Stroud*** are common to this active cemetery **(1) (31)**
New Home	13 - NW	T6N, R15E, Sec 15	New Home Primitive Baptist Church; approximately 90 graves; first known interment: Amanda ***Parker*** (1841-1901); ***Castleberry, Craig, Cross, Findley, Grantham, Green, Jeter, Kervin, Lunsford, Owens, Parker, Peevy, Spears, Spivey, Williams*** and ***Windham*** are common to this cemetery still in use **(3) (30) (31)**
New Home	43 - NW	T4N, R15E, Sec 19	New Home Congregational Church, approximately 280 graves; first known interment: Harmon ***Franklin*** (1893-1898); ***Ammons, Beck, Brooks, Cassady, Franklin, Garrason, King, Kirklin, Lunsford, Mock, Phelps, Ready, Sandley, Smith, Thomason*** and ***Wishum*** are common to this cemetery still in use **(14) (31)**
New Hope	94 - SE	T2N, R17E, Sec 12	New Hope Missionary Baptist Church, organized as Clear Creek Baptist Church in 1859; New Hope became the church name in 1865; approximately 480 graves; ***Adams, Aplin, Bailey, Baldwin, Barnes, Brooks, Burlison, Carroll, Cobb, Coon, Cravey, Jackson, Jordan, Harbuck, Lawrence, McLeod, Pickron, Robbins, Sasser, Thompson, Watson*** and ***Worrell*** are common to this active cemetery **(27) (30) (31)**
Newell	102 - SW	T6N, R23W, Sec 20	approximately 50 marked graves; first known interment: John Michael ***Davidson*** (1879-1903); ***Hart, Howell, King, Mayberry, Stewart, Walker, Weekley*** and ***White*** are also common to this active cemetery **(7) (31)**
North Creek	104 - SE	T2N, R16E, Sec 35	North Creek Baptist Church; approximately 450 graves; first known interment: Thomas Howard ***Ellis*** (1829-1877); ***Armstrong, Boles. Chance, Coon, Crousby, Ellisor, Foley, Gibbs, Grimes, Hart, Heisler, Hendrix, Henley, Hicks, Holley, Martin, McAdams, Milligan, Nelson, Perdue, Phillips, Pound, Richardson, Scofield, Thompson, Tillis, Warren*** and ***Watkins*** are common to this cemetery still in use **(30) (31) (35)**
Oak Grove	16 - NW	T6N, R16E, Sec 7	Oak Grove Baptist Church; approximately 345 graves; first known interment: infant ***Able*** (b. & d. 1896); ***Alpin, Ballard, Barnes, Brogden, Brook, Brown, Clark, Harper, Hogg, Jackson, Jeter, Mitchell, Murphy, Nall, Pitts, Rawls, Sanders, Smith, Smithart*** and ***Sutton*** are common to this cemetery still in use **(10) (31)**
Oakey Ridge	89 - SE	T3N, R17E, Sec 7	Oakey Ridge Baptist Church; approximately 160 graves; first known interment: E.P. Bart ***Moore*** (1879-1953); ***Adams, Anderson, Bailey, Carter, Casady, Elliott, Gatlin, Glisson, Henley, Hicks, Lindsey, Moore, Nelson, Taylor, Walker, Whatley*** and ***Wiggins*** are common to this active cemetery **(9) (31)**
Old Bulger	142 - SE	T1N, R18E, Sec 8	see Caylor
Old Coldwater	21 - NE	T5N, R16E, Sec 1	see Carter
Old Hickory	146 - NE	T4N, R17E, Sec 35	Old Hickory Cemetery at Bethel Congregational Holiness Church
Onycha	135 - SE	T3N, R18E, Sec7	see Welcome the Way

Cemetery	Locale	Location	Church Affiliation and Remarks
Opp	69 - NE	T4N, R18E, Sec 28	Opp City Cemetery; established around 1906; over 900 graves; ***Adams, Baker, Benson, Benton, Brannon, Brown, Bryan, Carter, Champion, Cole, Cook, Coon, Danley, Deal, Donaldson, Dorsey, Ellis, Fuller, Gore, Ham, Hardage, Holloway, Jackson, Johnson, Josey, King, Meadows, Moore, Morrow, Nix, Pierce, Stanley, Stewart, Ward, Whaley, Wilson*** and ***Woodham*** are common to this active cemetery **(31)**
Peaceful Acres	75 - SE	T3N, R18E, Sec 3	Peaceful Acres Memorial Gardens; a contemporary cemetery of over 2,800 graves **(31)**
Peacock	84 - SW	T2N, R14E, Sec 4	5 marked graves; first known interment: F.W. ***Peacock*** (1856-1898); last known interment: Daniel ***Phelps*** (1834-1910); ***Allen*** and ***Clark*** are also found here **(7)**
Pigeon Creek	11 - NW	T6N, R14E, Sec 14	Pigeon Creek Baptist Church, established 1907; approximately 465 graves; first known interment: James C. ***Josey*** (b. & d. 1911); ***Armstrong, Ballard, Bates, Bullock, Caraway, Chesser, Colvin, Cross, Davidson, Dewrell, Faust, Hester, Johnson, Josey, Kervin, King, Lucas, Martin, Morris, Pittman, Smalls, Spivey, Sweatt, Thompson, Weaver, Whiddon*** and ***Wiggins*** are common to this active cemetery **(12) (30) (31)**
Pilgrim Rest	28 - NE	T6N, R17E, Sec 22	Pilgrim Rest Primitive Baptist Church, constituted in 1859; approximately 350 graves; first known interment: Jesse ***Jackson*** (1787-1858); ***Adams, Andrews, Barrington, Bowers, Butler, Clark, Cobb, Dean, Dozier, Etheridge, Franklin, Hardage, Harris, Hicks, Jackson, Jones, Mallette, Merrill, Parker, Robbins, Rowell, Scofield, Straugn, Stricklin, Taylor*** and ***Wiggins*** are common to this cemetery still in use **(14) (31) (35)**
Pine Level	44 - NW	T4N, R14E, Sec 25	Pine Level Baptist Church; approximately 45 graves; first known interment: Myrtie M. ***Shirey*** (1893-1942); ***Cooper, DuBose, Jones, Mock, Rodgers*** and ***Smith*** are common to this cemetery still in use **(1) (30) (31)**
Piney Grove	71 - NE	T4N, R18E, Sec 11	Piney Grove Church; 26 marked and 28 unmarked graves; first known interment: Jim ***Pruitt*** (d. 1925); ***Austin, Hines, James, Lacy, Lawrence, Lindsey, Love, Pruitt*** and ***Smith*** are common to this active cemetery **(31)**
Pleasant Grove	134 - NW	T4N, R14E, Sec 10	Pleasant Grove Baptist Church; 15 graves; ***Cooper, Cox, Cross, Frazier, Hutcheson, Lord*** and ***Wallace*** are found in this new and active cemetery **(30) (31)**
Pleasant Home	86 - SW	T2N, R14E, Sec 1	Pleasant Home Baptist Church, organized in 1897; approximately 550 graves; first known interment: A.H. ***Dixon*** (1850-1902); ***Alderman, Anderson, Bush, Campbell, Catoe, Cross, Davis, Dixon, Douglas, Findley, Gillis, Goodwin, Hall, Hart, Helms, Johnson, Kelley, Lassiter, Mancil, Martin, Mason, Mulkey, Padgett, Peacock, Simmons*** and ***Wells*** are common to this cemetery still in use **(12) (27) (30) (31)**
Rawls	19 – NW	T6N, R16E, Sec 31	Rawls Baptist Church, chartered in 1944; approximately 100 graves; first known interment: Jim C. ***Watson*** (1800-1944); ***Aughtman, Ballard, Cook, Holley, Ivey, Nichols, Rawls, Sanders, Smith, Swanson, Taylor, Turner, Vickery, Waldon*** and ***Watson*** are also common to this cemetery still in use **(3) (27) (30) (31)**
Red Oak	92 - SW	T2N, R16E, Sec 16	Red Oak Baptist Church, established in 1901; approximately 455 marked and 19 unmarked graves; first known interment: L.E. ***Blow*** (1905-1906); ***Acree, Allen, Aughtman, Barron, Blow, Bradley, Bulger, Cheshire, Clark, Clary, Cockcroft, Commander, Corbitt, Davis, Elmore, Henley, Hilson, Howard, Kelley, Maddox, Parish, Peterson, Raley, Soles*** and ***Watson*** are common to this cemetery still in use **(19) (26) (29) (31)**
Red Level	127 - NW	T5N, R14E, Sec 13	First Baptist Church of Red Level; approximately 15 graves; first known interment: Ida ***King*** (1898-1978); ***Jackson, Johnson, Likely*** and ***Mitchell*** are common to this active cemetery **(31)**
River Falls	42 - NW	T4N, R15E, Sec 3	approximately 470 graves; first known interment: James H. ***Dannelly*** (1820-1892); ***Ainsworth, Barganier, Boutwell, Bullock, Bundy, Capps, Cobb, Duffell, Edge, Findley, Gantt, Godwin, Grissett, Harris, Horton, Kirby, Linam, Mitchell, Smith, Sowell, Thompson*** and ***Wilson*** are common to this active cemetery **(14) (31)**
Rose Hill	29 - NE	T6N, R17E, Sec 34	approximately 300 graves; first known interment: John Randolph **Baisden**, Jr. (1865-1866); ***Carter, Coleman, Colvin, Croft, Dauphin, Driver, Grant, Greer, Grimes, Henby, Jackson, Mathews, McBryde, McLaughlin, Money, Ostean, Osteen, Scott, Stewart*** and ***Wyatt*** are common to this active cemetery **(4) (30) (31) (35)**
Salem	48 - SW	T3N, R15E, Sec 4	Salem Baptist Church, established in 1837; approximately 180 graves; first known interment: F.M. ***Knight*** (1857-1905); ***Ballard, Black, Brown, Cumbie, Fuqua, Glisson, Grisson, Hollis, Kekkey, Lambert, Little, Lundy, McLelland, Stone, Watson, White and Wishum*** are common to this active cemetery **(19) (30) (31)**
Sanford	59 - NE	T4N, R17E, Sec 19	Sanford Baptist Church or First Baptist Church of Sanford, established 1905; approximately 90 marked graves; first known interment: Curtis Melvin ***Odom*** (1911-1949); ***Brook, Bush, Butler, Dewrell, Ely, Henderson, Jones, Miller, Rhodes, Stone*** and ***Thomasson*** are also common to this active cemetery **(7) (9) (31)**
Scripture Truth	145 - SE	T3N, R17E, Sec 3	Scripture Truth Baptist Church; ***Luschen, McLane, Mehaffey, Nelson, Purdin, Spann, Taylor*** and ***Ward*** are common to this small contemporary cemetery **(31)**
Shady Hill	87 - SW	T2N, R15E, Sec 10	Shady Hill Freewill Baptist Church; approximately 35 graves; first known interment: Lilly Mae ***Murphy*** (1933-1935) ***Bass, Franklin, Huckabee*** and ***Murphy*** are also common to this active cemetery **(3) (30)**
Shiloh	25 - NE	T5N, R16E, Sec 23	Shiloh Primitive Baptist Church; approximately 60 graves; first known interment: Columbus L. ***Straughn*** (1889-1890); ***Bracewell, Ganus, Robbins*** and ***Straughn*** are common to this cemetery not used since 1962 **(14)**
Shiloh	103 - SW	T2N, R16E , Sec 30	approximately 100 graves; first known interment: P.M. ***Martin*** (1822-1836); ***Busbee, Cheshire, Clary, Edwards, Garrett, Hilson, Huckabaa, Johnson, Johnston, Kilpatrick, McDuffie, McGlaun, Richardson, Swanson, Thompson, Turner, Watson*** and ***Wright*** are common to this active cemetery **(7) (31)**
Sippeo	137 - SE	T6N, R20W, Sec 29	overgrown with scattered graves encompassing about an acre; ***Brown, Cooper, Lindsey*** and ***Thompson*** are known to be found here **(26) (31)**
Smith	77 - SW	T3N, R14E, Sec 18	approximately 150 graves; first known interment: Abraham ***Smith*** (1787?-1852); ***Godwin, Hassell, Lunsford, Mock, Pierson, Spence, Thomasson*** and ***Ward*** are common to this cemetery still in use **(11) (31)**
Smyrna	113 - SE	T1N, R18E, Sec 3	Smyrna Baptist Church; over 350 marked graves; ***Adams, Boles, Hudson, Hughes, Leonard, McCurley, Norris, Peters, Phillips, Roberts, Seay, Smith*** and ***Tedder*** are common to this cemetery still in use **(7) (31)**
South	10 - NW	T6N, R14E, Sec 26	South Church of God, established in 1948; approximately 100 graves; first known interment: Vernell M. ***Griggs*** (1909-1973); ***Aughtman, Blackwell, Caine, Clark, Craig, Griggs, Heffner, Jernigan, King, Norsworthy, Patterson, Seales, Stroud*** and ***Williamson*** are common to this active cemetery **(12) (21) (27) (30) (31)**
Southside	54 - NW	T4N, R16E, Sec 20	an active cemetery **(31)**
Stewart	31 - NE	T5N, R17E, Sec 4	19 marked graves; first known interment: Ella ***Jeter*** (b. & d. 1887); last known interment: William Allen ***Grider*** (1913-1979); ***Mathews*** and ***Stewart*** are also found here **(7)**
Stone Lake	57 - NE	T4N, R16E, Sec 14	Stone Lake Gardens Cemetery, also known as Covington Memorial Cemetery and Hillside Cemetery; approximately 600 graves dating from the late 1950's; an active cemetery **(14)**
Sweet Home	63 - NE	T5N, R18E, Sec 32	Sweet Home Baptist Church; approximately 170 graves; first known interment: Herbert W. ***Boothe*** (1913-1934); ***Ballard, Boothe, Butts, Carlisle, Clark, Donaldson, Hall, Henderson, Holmes, Johnson, Kelley, Kilcrease, Maddox, Norris, Page*** and ***Stinson*** are common to this cemetery still in use **(1) (30) (31)**
Sweetwater	70 - NE	T4N, R18E, Sec 10	Sweetwater Baptist Church; approximately 90 graves dating from 1949; ***Ballard, Cain, Clark, Colquett, Davis, Ellis, Lott, Mack, Saunders, Taylor, Wasden*** and ***Whaley*** are common to active cemetery **(10) (31)**
Teel	116 - SW	T3N, R14E, Sec 22	6 markers remain; first known interment: Jeremiah ***Dixon*** (1746-1839)); last known interment: Nancy ***Teel*** (1841-1916); ***Kinlaw*** and ***Paget*** are also found here **(4) (30) (35)**
Thomasson	46 - SW	T3N, R14E, Sec 1	approximately 175 graves; first known interment: Cornelius Starr ***Thomasson*** (1936-1919); ***Beck, Diamond, Hart, Lambert, Lawson, Smith, Stokes*** and ***Thomason*** are common to this active cemetery **(27) (31)**
Valley Grove	35 - NE	T5N, R18E, Sec 20	Valley Grove Primitive Baptist Church, organized in 1887; approximately 420 graves; first known interment: M.W. ***Ward*** (b. & d. 1888); ***Alford, Atkins, Barnett, Berry, Blocker, Bryan, Childre, Danley, Frazier, Graves, Hudson, Kelley, Lundy, Mitchell, Moore, Nelson, Olmstead, Parrish, Perdue, Sasser, Scofield, Strickland, Tanner, Taylor, Weaver*** and ***Williams*** are also common to this active cemetery **(5) (27) (30) (31)**
Veasey Chapel	6 - NE	T6N, R18E, Sec 7	Veasey Chapel Church; approximately 240 graves; first known interment: Pallie ***Veasey*** (1863-1866); ***Alsabrook, Brannon, Butler, Cauley, Chandler, Drake, Frazier, Hall, Henagan, McDaniel, Mitchell, Petty, Richards, Schofield, Thomasson*** and ***Veasey*** are common to this cemetery still in use **(27) (30) (31)**
Vera Cruz	3 - NW	T6N, R15E, Sec 7	Vera Cruz United Methodist Church; approximately 60 graves; first known interment: Elizabeth P. ***Jeter*** (1800-1881); ***Beam, Colvin, Cross, Cook, Gomillion, Jeter, Lasseter, Odom, Owens, Padgett, Patterson, Pierce, Pitttman, Russell, Sweatt, Wells*** and ***Worley*** are common to this cemetery still in use **(12) (30) (31)**
Way	135 - SE	T3N, R18E, Sec7	see Welcome the Way

Cemetery	Locale	Location	Church Affiliation and Remarks
Wayside	98 - SW	T1N, R14E, Sec 25	Wayside Church; also called Wing Cemetery; approximately 330 graves; first known interment: Sarah L. ***Stokes*** (b. & d. 1877); ***Adkinson, Barrow, Batson, Bowers, Burge, Chessher, Cotton, Cunningham, Hart, Kelley, King, Motley, Nichols, Smith, Stewart*** and ***Thomas*** are also found in this active cemetery **(30) (31)**
Welcome the Way	135 - SE	T3N, R18E, Sec7	Welcome the Way Church; also known as Onycha Baptist Church and Way Baptist Church; an active cemetery **(31)**
Welfare	79 - SW	T3N, R14E, Sec 17	Welfare Missionary Baptist Church; approximately 70 graves; first known interment: Louisa ***Sims*** (1860-1904); ***Feagin, Fowler, Huffman, Johnson, Jones*** and ***Lee*** are common to this cemetery still in use **(5) (30) (31)**
West County Line	74 - NE	T4N, R18E, Sec 25	West County Line Baptist Church; ***Bray, Calhoun, Gohagen, Harrelson, Kilcrease, Little, Martin, Rhodes*** and ***Smith*** are found in this active cemetery **(31)**
Williams	138 - NE	T6N, R17E, Sec 24	remains of a once well kept cemetery last used in 1899; known interments Jessie Jr. and Elizabeth ***Bryan***, William and Telatha ***Williams***, Lloyd Robert ***Butler*** Sr., Rowan ***Spicer*** Sr., Caroline ***Spicer***, as well as Roger and Nancy ***Moody*** (d. 1837) **(27)**
Wing	98 - SW	T1N, R14E, Sec 25	see Wayside
Zion Hill	24 - NE	T5N, R16E, Sec 15	Zion Hill Baptist Church; approximately 100 marked graves; first known interment: Grady T. ***Hicks*** (1925-1945); ***Ammons, Ballard, Biggs, Churchill, Davis, Faison, Green, Hicks, Hilburn, Jones, Kilpatrick, McVay, Newby, Odom, Scroggins, Straughn*** and ***Tucker*** are also common to this active cemetery **(7) (31)**
Zion Rock	96 - SW	T1N, R15E, Sec 4	Zion Rock Church; approximately 145 graves; first known interment: infant ***Fowler*** (d. 1900); ***Adams, Aughtmon, Bass, Boggan, Brownlee, Bryan, Carter, Cason, Coon, Dozier, Ellis, Jackson, Kilpatrick, Little, Padgett, Raley, Rowell, Spicer*** and ***Thomas*** are also common to this active cemetery **(30) (31)**

Cemeteries of Unknown Name

Cemetery	Locale	Location	Church Affiliation and Remarks
Unknown	109 - SE	T6N, R21W, Sec 21	
Unknown	111 - SE	T6N, R20W, Sec 20	evidence of graves over ¼ of an acre; first known interment: Jessie Lee ***Cooper*** (1913-1917); last known interment: Joe C. ***Brown*** (d. 1960) **(32)**
Unknown	121 - NE	T5N, R16E, Sec 35	the grave of Mary Adaline ***Carter*** (1851-1891) **(7)**
Unknown	131 - NE	T4N, R18E, Sec 2	
Unknown	144 - NE	T4N, R18E, Sec 6	evidence of graves from a long-abandoned church **(32)**

Cemeteries of Uncertain Location

Cemetery	Locale	Location	Church Affiliation and Remarks
Antioch	not plotted	Highway 47 and 84	Antioch Pentecostal Holiness Church; approximately 8 graves; first known interment: Claudie Blair ***Sanders*** (1913-1990); ***Kelly, Kelley,*** and ***Mitchell*** can also be found here **(33)**
Bass	not plotted	Andalusia	the graves of William ***Bass*** (1852-1913) and Abigail ***Bass*** (1854-1933) **(5) (31)**
Boles	not plotted	Opp	George W. ***Boles***, Sr. (1830-1921), Martha ***Boles*** (1852-1881) and Penelope A. ***Boles*** (1880-1916) are found here **(31)**
Boyett	120 - NE	T4N, R17E, Sec 4	the graves of Emanuel ***Boyett*** (1818-1875), his wife and daughter **(7)**
Bradley	not plotted	Loango	the graves of Adeline R. ***Devereaux*** (1806-1858), Margaret ***Bradley*** (d. 1826 at 71 years) and Matthew ***Bradley*** (d. 1842 at 63 years) **(5)**
Calvary	not plotted	Opp	Calvary Holiness Church; an active cemetery **(31)**
Campbell	82 - SW	T3N, R14E, Sec 11	approximately 20 graves; first known interment: Elizabeth ***Campbell*** (1832-1835); last known interment: Georgia Campbell ***Thompson*** (1872-1936) **(31)**
Carter	not plotted	unknown	the grave of Mary Adaline ***Carter*** (1851-1891) **(35)**
Clark	not plotted	unknown	the grave of Walter ***Clark*** (b. & d. 1910) **(35)**
Clear Springs	not plotted	Florala	6 graves; first known interment: Nancy Wright ***Lawrence*** (1884-1926); last known interment: Carriebell ***Kyser*** (1907-1987); ***Williams*** is also found here **(31)**
Conner	not plotted	Andalusia	an active cemetery **(31)**
Deen	not plotted	Loango	John I. ***Deen*** (1851-1916) is known to be found here **(31)**
Dixon	not plotted	T2N, R14E, Sec 6	19 marked graves; first known interment: David L. ***Dixon*** (1828-1857); ***Bonifay*** and ***McGowin*** are also common to this rarely used cemetery **(7)**
Finley	not plotted	unknown	Dolly ***Findley*** (1802-1857) and Magibry C. ***Finley*** (1796-1884) are known to be found here **(31)**
Florala	not plotted	Conecuh River Church Road	***Jackson*** is a common surname in this Black cemetery **(33)**
Gent	not plotted	Florala	John Gent Cemetery
Gomillion	not plotted	Gorum Bridge Rd., Red Level	Bartlett Martin Gomillion Family Cemetery; 8 graves; first known interment: Dicy Audolph ***Gomillion*** (1810-1860); last known interment: John Clinton ***Gomillion*** (1842-1915) **(31)**
Jordan Grove	not plotted	unknown	
Harrison	not plotted	McRae	11 graves; first known interment: Nancy Harrison ***Leonard*** (1844-1911); last known interment: John Thomas ***Wise*** (b. & d. 1941); ***Harrison*** and ***Hudson*** are also found here **(31)**
Hidden	not plotted	T6N, R16E, Sec 24	See Taylor Cemetery
Lewis	not plotted	unknown	a new and active cemetery **(31)**
Liles	81 - SW	T3N, R14E, Sec 10	a new monument placed here in memory of Revolutionary War Soldier Major John ***Liles*** (1755-1843), Sherod ***Liles*** (1778-1836), Rebecca Smith ***Liles*** (1785-1868), Margaret Williams ***Ward*** (1796-1873) and Dorcas Ward ***Liles*** (1822-1858) **(26)**
Mount Zion	not plotted	Opp	Mount Zion Spirit of Holiness Church, ***Johnson*** is known to be found here **(31)**
Mt. Moriah	not plotted	Fletcher Road, Andalusia T4N, R15E, Sec 12	Mount Moriah Baptist Church
Oaknoll	not plotted	Rome	Oaknoll Memorial Gardens; a new cemetery **(31)**
Odom	114 - NE	T5N, R17E, Sec 20	a family cemetery of 9 graves; descendants of Isaac Wilson ***Odom*** (1804-1885); first known interment: Lucy Ann ***Odom*** (1820-1863); last known interment: Annie Matilda ***Odom*** (1856-1923); ***Harrelson*** and ***Worley*** are also found here **(2) (31)**
Old Benbow	122 - NE	T6N, R16E, Sec 25	also called Old Sims; 8 marked and 3 unmarked graves; first known interment: Wilkes ***Sims*** (1815-1884); last known interment: Dollie ***Sims*** (1854-1924); ***Mallette*** is also found here **(6)**
Old Heath	not plotted	unknown	approximately 30 graves; first known interment: Sarah E. ***Uptagraff*** (1852-1948); ***Cawley, Grantham*** and ***Wheeler*** are common to this active cemetery **(30)**
Old LDS	not plotted	Andalusia	approximately 20 graves; first known interment: Eril R. ***Mock*** (1924-1945); ***Harris, McClain, Smith*** and ***Tatem*** are common to this active cemetery **(31)**

Cemetery	Locale	Location	Church Affiliation and Remarks
Old Patrick	not plotted	Opp	12 graves; first known interment: Emmaethal ***Helms*** (b. & d. 1902); last known interment: Preston ***Johns*** (1917-1993); ***Patrick, Sasser*** and ***Smith*** are also found here **(31)**
Old Sims	not plotted	unknown	8 marked graves; first known interment: Wilkes ***Sims*** (1815-1884); last known interment: Dollie ***Sims*** (1854-1924); ***Mallette*** is also found here **(31)**
Parker	115 - NE	T6N, R17E, Sec 13	the graves of 7 members of the ***Parker*** family; first known interment: Gabrel ***Parker*** (1841-1860); last known interment: Lottie ***Parker*** (1821-1908) **(3) (30) (35)**
Pleasant Grove	130 - NW	T4N, R14E, Sec 29	Pleasant Grove Baptist Church; at least 6 graves; first known interment: Roy O. ***Lord*** (1917-1982); ***Hutcheson*** is common to this new cemetery **(21)**
Red Level	not plotted	unknown	
Rhodes	not plotted	Florala	Jesse J. ***Pickron*** (1907-1964), John T. ***Thomaston*** (1878-1966), Roberta Isilla ***Thomaston*** (1878-1953) and Wilborn L. ***Thomaston*** (1905-1972) are known to be found here **(31)**
Rocky Mount	not plotted	unknown	
Taylor	not plotted	T6N, R16E, Sec 24	also known as Hidden Cemetery or Old Taylor Plot; the graves of six members of the ***Taylor*** family are found here **(9)**
Thompson	not plotted	T3N, R14E, Sec 12	the graves of Andrew ***Thompson*** (1811-1878) and Mary Jane ***Thompson*** (1832-1913) **(15) (30)**
Tyson	not plotted	unknown	the grave of Bama ***Tyson*** (1881-1994) **(1) (30)**
Walker	not plotted	McRae	Walker Chapel Memorial Garden, an active cemetery **(31)**
White	not plotted	unknown	James Monroe ***Faulk*** (1862-1925) and Anderson ***Turner*** (1935-1967) are known to be found here **(31)**
Whitworth	117 - NW	T4N, R14E, Sec 3	3 markers; first known interment: Isaac O. ***Whitworth*** (1804-1849); other markers are of Julia (1841-1903) and Thomas H. (1861-1867) **(4) (30)**

Sources

1. Franklin, Lisa. *Tracking Your Roots.* 8 August 2002. <http://members.aol.com/GenWebLisa/covcem10.htm>.
2. Franklin, Lisa. *Tracking Your Roots.* 14 November 1997. <http://members.aol.com/GenWebLisa/odom.htm>.
3. Franklin, Lisa. *Tracking Your Roots.* 16 October 1998. <http://members.aol.com/GenWebLisa/covcem6.htm>.
4. Franklin, Lisa. *Tracking Your Roots.* 14 November 1997. <http://members.aol.com/GenWebLisa/covcem1.htm>.
5. Franklin, Lisa. *Tracking Your Roots.* 28 February 2007. <http://members.aol.com/GenWebLisa/covcem7.htm>.
6. Franklin, Lisa. *Tracking Your Roots.* 28 February 2007. <http://members.aol.com/GenWebLisa/covcem3.htm>.
7. Franklin, Lisa. *Tracking Your Roots.* 28 February 2007. <http://members.aol.com/GenWebLisa/covcem4.htm>.
8. Franklin, Lisa. *Tracking Your Roots.* 28 February 2007. <http://members.aol.com/GenWebLisa/covcem2.htm>.
9. Franklin, Lisa. *Tracking Your Roots.* 28 February 2007. <http://members.aol.com/GenWebLisa/covcem5.htm>.
10. Franklin, Lisa. *Tracking Your Roots.* 14 November 1997. <http://members.aol.com/GenWebLisa/goodhope.htm>.
11. Franklin, Lisa. *Tracking Your Roots.* 14 November 1997. <http://members.aol.com/GenWebLisa/smithcem.htm>.
12. Franklin, Lisa. *Tracking Your Roots.* 14 November 1997. <http://members.aol.com/GenWebLisa/covingtoncocems.htm>.
13. Franklin, Lisa. *Tracking Your Roots.* 14 November 1997. <http://members.aol.com/GenWebLisa/fairmount.htm>.
14. Franklin, Lisa. *Tracking Your Roots.* 17 February 1999. <http://members.aol.com/GenWebLisa/covcem8.htm>.
15. AlGenWeb Archives. *Covington County, Alabama.* 27 February 2007. <ftp://ftp.rootsweb.com/pub/usgenweb/al/covington/cemeteries/>.
16. Franklin, Lisa. *Tracking Your Roots.* 16 October 1998. <http://members.aol.com/GenWebLisa/andalusia.htm>.
17. Franklin, Lisa. *Tracking Your Roots.* 16 October 1998. <http://members.aol.com/GenWebLisa/covcem9.htm>.
18. Personal correspondence with Joan H. Hidle of Montgomery, Alabama.
19. Personal correspondence with Clyde Northrop.
20. Personal correspondence with Marcus J. Kelly of Andalusia, Alabama.
21. Hidle, Joan Hallford and Lisa R. Franklin. *Tracking Your Roots: Tombstone Inscriptions of Covington County, Alabama. 1995.*
22. *Chapel Hill Cemetery*. 1 September 1999. <http://home1.gte.net/toniab/Chapelh.txt>.
23. *Butler County Cemetery Inscriptions.* Greenville, Alabama: Butler County Historical Society, 1970.
24. Hageness, MariLee Beatty. *Alabama Church and Family Cemeteries, Book 3.* privately published, 1997.
25. Personal correspondence with Robert Taylor.
26. Franklin, Lisa. *Tracking Your Roots.* 13 May 2003. <http://www.trackingyourroots.com/covcen8.htm>.
27. *The Heritage of Covington County, Vol. 20*. Clanton, Alabama: Alabama. Heritage Publishing Consultants, Inc., 2003.
28. AlGenWeb Archives. *Crenshaw County, Alabama.* 8 June 2005. <ftp://ftp.rootsweb.com/pub/usgenweb/al/crenshaw/cemeteries/jorda.txt>.
29. Interment.net. *Cemeteries of Covington County, Alabama*. 26 May 2006. <http://www.interment.net/data/ua/al/covington.htm>.
30. Franklin, Lisa. *Covington County, AL Cemeteries*. 27 February 2007. <http://www.trackingyourroots.com>.
31. *Covington County Cemeteries*. 16 February 2016. <http://www.findagrave.com>.
32. Personal correspondence with Dennis Murphy of Opp, Alabama.
33. Covington County AlArchives Cemeteries. 19 October 2009. <http://files.usgwarchives.org/al/covington/cemeteries/>.
34. Alabama Cemetery Preservation Alliance. 21 October 2009. <http://www.alabama-cemetery-preservation.com/>.
35. *Buried Secrets.com, Covington County, Alabama.* 20 March 2013. <http://www.covingtoncountyal.buriedsecrets.com>.

Numerical List of Cemeteries

1. Bushfield
2. Kervin
3. Vera Cruz
4. Mount Canaan
4. Faith Missionay
5. Good Hope
6. Veasey Chapel
7. Gorum
8. Brooks
9. Mancill
10. South
11. Pigeon Creek
12. Mount Carmel
13. New Home
14. Fairmount
15. Buck Creek
16. Oak Grove
17. Merrill
18. Bozeman
19. Rawls
20. Cold Water
21. Carter
21. Dauphin
21. Old Coldwater
22. Able
22. Gantt City
23. Gantt
24. Zion Hill
25. Shiloh
26. Mount Zion
27. Antioch
28. Pilgrim Rest
29. Rose Hill
30. Hopewell
30. Macedonia
31. Stewart
32. Bryant
33. Good News
34. Mount Gilead
35. Valley Grove

Numerical List of Cemeteries (Continued)

36. Friendship
37. Mitchell
38. Mount Pilgrim
39. Garwin
39. Loango
40. Bethesda
41. Bethlehem
42. River Falls
43. New Home
44. Pine Level
45. New Friendship
46. Thomasson
47. Hopewell
48. Salem
49. Cedar Grove
50. Adellum
51. Bethany
52. Mount Pisgah
53. Magnolia
54. Southside
55. Marshall
56. Andalusia Memorial
57. Covington
57. Stone Lake
57. Hillside
58. Christian Home
59. First Baptist
59. Sanford
60. Butler
61. Henderson
62. Cedar Grove
63. Sweet Home
64. Babbie
65. Bethel
66. Gridertown
67. McQueen
68. Hickory Grove
69. Opp
70. Sweetwater
71. Piney Grove
72. Cool Springs
73. County Line
74. West County Line
75. Peaceful Acres
76. Bethany
77. Smith
78. Feagan
79. Welfare
80. Mobley Creek
81. Liles
82. Campbell
83. Conecuh River
84. Peacock
85. Carolina
86. Pleasant Home
87. Shady Hill
88. Five Runs
89. Oakey Ridge
90. Judson
91. Enon
92. Red Oak
93. Blue Springs
94. New Hope
95. Beulah
96. Zion Rock
97. Beda
98. Wayside
98. Wing
99. Mount Hermon
100. Hopewell
101. Lewis
102. Newell
103. Shiloh
104. North Creek
105. Liberty Hill
106. Damascus
107. Lockhart
108. Lockhart
109. Unknown
110. Greenwood
111. Unknown
112. Chapel Hill
113. Smyrna
114. Oden
115. Parker
116. Teel
117. Whitworth
118. Harmony
119. Butler
120. Boyett
121. Unknown
122. Old Benbow
123. Feagin
124. Mount Pisgah
125. Mott
126. Johnson Memorial
127. Red Level
128. Jordan-Kelly
129. Bethel
130. Pleasant Grove
131. Unknown
132. Adams Memorial
133. Gantt Memorial
134. Pleasant Grove
135. Onycha
135. Way
135. Welcome the Way
136. Nail
137. Sippeo
138. Williams
139. Mancil
140. Johns
141. Bradley
142. Caylor
142. Old Bulger
143. Mount-Stamper
143. Hardin Street
144. Unknown
145. Scripture Truth
146. Old Hickory
147. Glory
148. Heath

Veterans Living by Period of Service, Age, and Sex, 2010

[in thousands (22,658 represent 22,658,000). As of September 30. Includes those veterans living outside the United States]

Age	Total Veterans	Wartime Veterans					Peacetime Veterans
		Total [1]	Gulf War [2]	Vietnam Era	Korean Conflict	World War II	
Total……...	**22,658**	**16,866**	**5,737**	**7,526**	**2,448**	**1,981**	**5,762**
Under 20 years old…..…...	8	8	8	-	-	-	-
20 to 24 years old…….	301	301	301	-	-	-	-
25 to 29 years old…….…	768	768	768	-	-	-	-
30 to 34 years old…….....	887	887	887	-	-	-	-
35 to 39 years old…...…...	1,023	996	996	-	-	-	26
40 to 44 years old…...…...	1,461	1,033	1,033	-	-	-	429
45 to 49 years old…….....	1,790	692	692	-	-	-	1,098
50 to 54 years old…….....	1,922	648	477	189	-	-	1,274
55 to 59 years old…...…...	2,005	1,589	312	1,415	-	-	416
60 to 64 years old…….....	3,327	3,208	184	3,153	-	-	119
65 to 69 years old…….....	2,470	1,944	56	1,935	-	-	525
70 to 74 years old…….....	1,904	640	16	509	151	-	1,264
75 to 79 years old…….…	1,877	1,350	5	188	1,270	6	527
80 to 84 years old……..	1,522	1,431	1	98	891	637	91
85 years &over.....……..	1,393	1,370	-	40	137	1,338	23
Female, Total……	**1,840**	**1,295**	**918**	**251**	**61**	**98**	**545**

- Represents or rounds to zero.
[1]Veterans who served in more than one wartime period are counted only once in the total.
[2]Service from August 2, 1990 to the present.

Source: U.S. Department of Veterans Affairs, VA Office of the Actuary, *VetPop 2007*, <http://www1.va.gov/vetdata/>.

CRENSHAW COUNTY

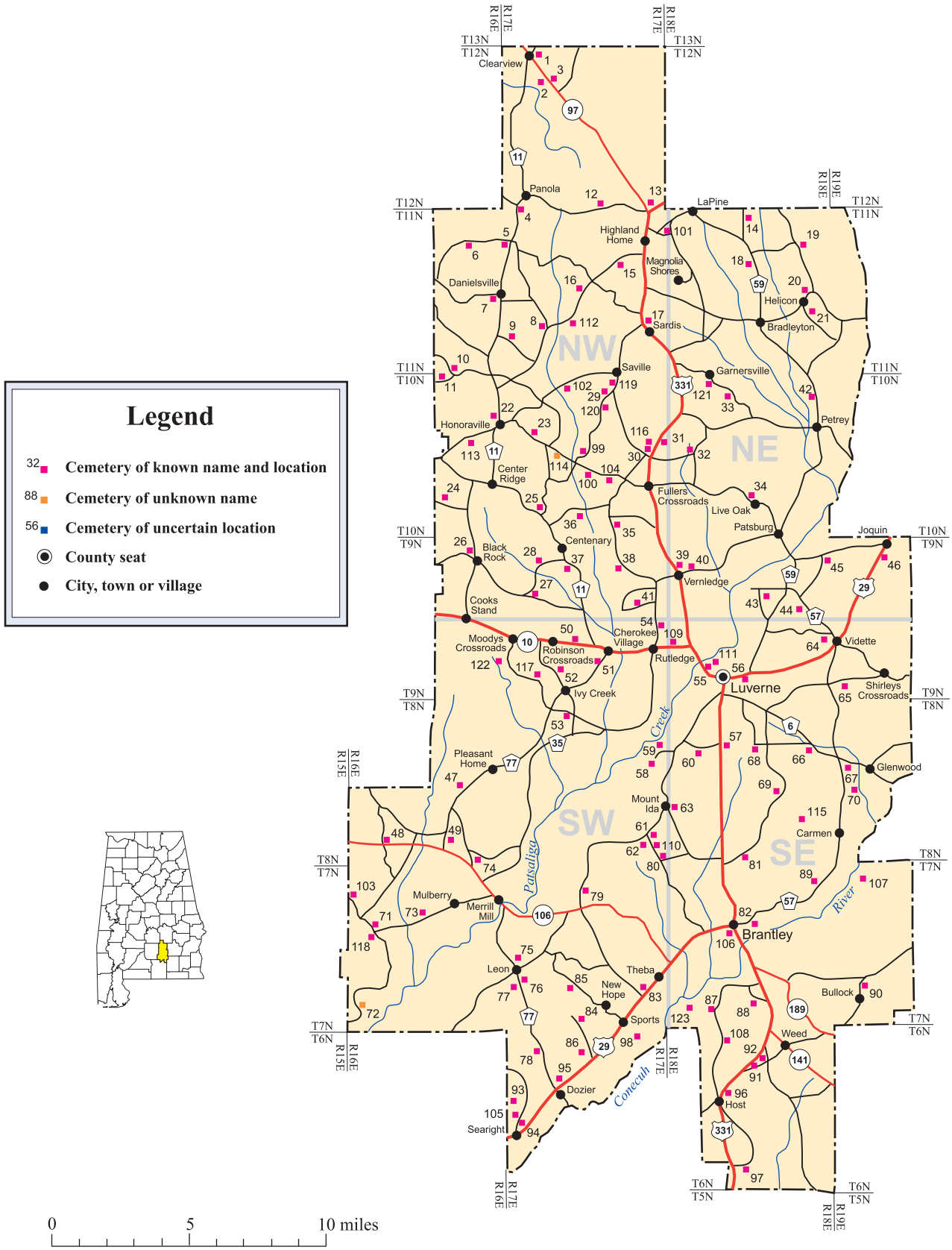

Produced by the Dept. of Geography
College of Arts and Sciences
The University of Alabama

Cemetery	Locale	Location	Church Affiliation and Remarks
Allen	107 - SE	T7N, R18E, Sec 6	***Allen*** and ***Jones*** are found here **(10)**
Antioch	58 - SW	T8N, R17E, Sec 13	Antioch Baptist Church, founded in 1902 and now inactive **(21)**
Arlena	33 - NE	T10N, R18E, Sec 4	former site of Arlena Church; over 100 graves; first known interment: Jessie ***Hines***, Sr., (1842-1917); ***Anderson, Bryant, Caffey, Evans, Fanning, Frazier, Griffin, Hines, Jordan, Lucky, Mock, Provitt, Redmon, Richburg, Shepherd, Summerlin*** and ***Williams*** are common to this active black cemetery **(24)**
Athens	65 - SE	T9N, R19E, Sec 31	Athens Church; approximately 130 graves; first known interment: Palmetto ***Smith*** (b. & d. 1902); ***Allen, Boyd, Dawson, Foster, Ginright, Hamilton, Jackson, Knight, Lawrence, McMillian, Owens, Pinckney, Salter, Smith, Stanley, Stringer, Taylor, Wages, Williams*** and ***Wood*** are common to this active black cemetery **(24)**
Berea	12 - NW	T12N, R17E, Sec 34	Berea Church of Christ; approximately 100 graves dating from the latter half of the 20th century; ***Bennett, Boyd, Cauthen, Combs, Cowles, Defee, Evans, Fuller, McGough, Moore, Nichols, Owens, Pettus, Petty, Reeves, Russell, Sansom, Stacey*** and ***Yarbrough*** are common to this cemetery still in use **(1) (12) (23) (24)**
Bethel	66 - SE	T8N, R18E, Sec 12	Bethel Church; approximately 175 graves; first known interment: James Hampton ***Wright*** (1820-1859); ***Ballard, Brown, Brunson, Byrd, Davis, Everage, Finlay, Franklin, Hamilton, Holladay, Holmes, Johnson, Layton, McDonald, McDougald, McLeod*** and ***Tisdale*** are found in this cemetery still in use **(23) (24) (25)**
Blackmon	6 - NW	T11N, R16E, Sec 11	numerous graves **(10)**
Black Rock	26 - NW	T9N, RE16, Sec 2	Black Rock Primitive Baptist Church; approximately 450 graves; first known interment: Georgian H. Caraway ***Heath*** (d. 1869); ***Barrington, Dean, Gafford, Garner, Goodson, Head, Heath, Lowe, Owens, Petty, Raborn, Skipper, Thrower, Tindal*** and ***Weaver*** are common to this cemetery still in use **(1) (22) (23) (24)**
Boan	122 - SW	T9N, R16E, Sec 25	the graves of Crusa Jane ***Boan*** (1826-1875) and John Drury ***Boan*** (1822-1890) **(24)**
Brantley	106 - SE	T7N, R18E, Sec 16	over 700 graves; first known interment: Charles M. ***Hilton*** (1869-1900); ***Bailey, Bryan, Carnes, Colquett, Davis, Ellis, Gilchrist, Godwin, Hall, Henderson, Hollis, Horn, Hudson, Johnson, McSwean, Morgan, Mount, Sasser, Stephenson, Tisdale, Tompkins*** and ***Wyatt*** are found in this active cemetery **(23) (24)**
Brunson Chapel	81 - SE	T8N, R18E, Sec 33	Brunson Chapel United Methodist Church; approximately 260 graves; first known interment: Samuel S. ***Brunson*** (1871-1883); ***Adams, Atwell, Baker, Battle, Brooks, Brunson, Capps***, ***Catrette, Compton, Duncan, Edwards, Flowers, Fowler, Gallops, Hall, Hicks, Jayroe, Johnson, Kilpatrick, Petty, Powell, Simmons, Sorrells, Taylor, Tompkins*** and ***Williamson*** are common to this active cemetery **(11) (23) (24)**
Bullock Community	90 - SE	T7N, R19E, Sec 30	see Friendship
Cameron Chapel	79 - SW	T7N, R17E, Sec 9	Cameron Chapel United Methodist Church; over 220 graves; first known interment: Mary ***Davidson*** (1830-1872); ***Barrow, Blackwell, Brunson, Cameron, Campbell, Chance, Connor, Free, Kilpatrick, Kirkland, Peek, Thruston, Tranum, Wallace*** and ***Williamson*** are also common to this cemetery still in use **(23) (24)**
Camp Ground	45 - NE	T9N, R18E, Sec 1	Camp Ground United Methodist Church; approximately 280 graves; first known interment: Elijah ***Jeffcoat*** (1782-1857); ***Barton, Butts, Carr, Carter, Catrett, Davis, Garner, Grant, Harris, Jeffcoat, Jones, Kennedy, Rhodes, Roberts, Spivey, Turner, Wilson*** and ***Wyrosdick*** are common to this active cemetery **(13) (24)**
Cauthen	15 - NW	T11N, R17E, Sec 11	also known as New Ebenezer Baptist Cemetery; approximately 85 graves; first known interment: W. C. ***Boyett*** (b. & d. 1852); ***Addison, Blackwell, Brown, Cauthen, Cook, Cornelius, Daniel, Duffell, Hayes, Hicks, Johnson, McKenzie, Mosley, Reddock*** and ***Stough*** are common to this cemetery still in use **(13) (23) (24)**
Centenary	37 - NW	T9N, R17E, Sec 9	Centenary Assembly of God Church; approximately 280 graves; first known interment: George Washington ***Crysel*** (b. & d. 1894); ***Black, Cobb, Daniel, Franklin, Johnson, Lowe, McCarthy, Owens, Petty, Reynolds, Rogers, Sipper, Talley, Thaggard, Welch*** and ***Williamson*** are common to this active cemetery **(11) (23) (24)**
Chapel Hill	27 - NW	T9N, RE,17 Sec 18	Chapel Hill Baptist Church; approximately 260 graves; first known interment: G. W. ***Thomas*** (1820-1892); ***Ballard, Boan, Bradley, Byrd, Cauthen, Cosby, Deavers, Defee, Dobbs, Gafford, Hall, Jordan, Kelley, Killough, Moore, Mullins, Rodgers, Tidwell, Welch*** and ***Wright*** are common to this active cemetery **(24)**
Clark	61 - SW	T8N, R17E, Sec 25	
Clark	84 - SW	T7N, R17E, Sec 33	see Kimbro
Cool Springs	5 - NW	T11N, R17E, Sec 7	Cool Springs Primitive Baptist Church; approximately 670 graves; first known interment: Camilla Ann ***Ingram*** (1846-1851); ***Allen, Armstrong, Bell, Blackmon, Bozeman, Brown, Campbell, Cauthen, Cook, Davis, Duncan, Edwards, Frazier, Hartin, Lawrence, Loe, McGough, Moseley, Mothershed, Petty, Reeves, Sexton, Thompson, Turner, Webb*** and ***Wheeler*** are common to this cemetery still in use **(7) (23) (24)**
Curtis	70 - SE	T8N, R19E, Sec 18	John Douglas Curtis Cemetery; 19 graves; first known interment: Julia Elizabeth ***Curtis*** (b. & d. 1836); last known interment: Elizabeth Ann ***Bell*** (b. & d. 1933); ***Williamson*** and ***Wright*** are also found here **(10) (24) (26)**
Daniel	102 - NW	T10N, R17E, Sec 4	25 graves; first known interment: Almon ***Rogers*** (b. & d. 1874); last known interment: Linton Lafayette ***Thomas*** (1881-1957); ***Daniel, Rogers, Thomas*** and ***Walker*** are common to this cemetery **(7) (12) (13) (24)**
Danielville	7 - NW	T11N, R16E, Sec 24	Danielville Baptist Church; approximately 140 graves; first known interment: Mary J. ***Sexton*** (1861-1873); ***Bell, Bowen, Hartin, Moseley, Owens*** and ***Sexton*** are common to this active cemetery **(3) (23) (24)**
Darien	44 - NE	T9N, R18E, Sec 14	Darien Primitive Baptist Church, established in 1883; approximately 650 graves; ***Baggett, Borom, Bozeman, Bradley, Byrd, Carter, Cosby, Davis, Dorman, Floyd, Folmer, Golden, Holmes, Hooks, Jeffcoat, Johns, King, McLeod, Mathews, Messick, Mills, Morrow, Norman, Owens, Pynes, Scott, Seymour, Shirley, Simmons, Slaughter, Williams, Williamson*** and ***Wilson*** are common to this cemetery still in use **(23) (24)**
Davis	82 - SE	T7N, R18E, Sec 16	also known as the Brantley-Davis African American Cemetery and known as the Tisdale Cemetery in the 1860's; approximately 150 graves; first known interment: Alexander ***Tisdale*** (1840-1905); ***Baugh, Cooper, Ellison, Green, Johnson, Sigers*** and ***Wiley*** are common to this cemetery; there is a small section under the trees at the south end of the cemetery with early white interments; this cemetery is still in use **(24)**
Dozier	95 - SW	T6N, R17E, Sec 9	approximately 260 graves; first known interment: Martha Jem ***Dozier*** (1829-1871); ***Barrington, Bell, Bowers, Cooper, Dean, Dozier, Etheridge, Faison, Harville, Hogan, Hourihan, Johnson, Mallette, McGhee, Milton, Robbins, Roundtree, Sasser, Sirmon*** and ***Sport*** are common to this active cemetery **(2) (23) (24)**
Dozier	78 - SW	T6N, R17E, Sec 5	see First Freewill
Dry	9 - NW	T11N, R17E, Sec 30	approximately 120 graves; first known interment: John W. ***Daniel*** (1839-1840); ***Bell, Daniel, Dry, Faulk, Hendrix, McCullough, McKenzie, Rogers*** and ***Stringer*** are common to this cemetery **(7) (12) (23) (24)**
El Bethel	28 - NW	T9N, R17E, Sec 5	El Bethel Pentecostal Church; approximately 25 graves; ***Acreman, Dyer, Jimenez, Lodgins, Rayborn, Thrower, Williamson*** and ***Wolfe*** are found in this active cemetery with interments dating from 1961 **(23) (24)**
Emmaus	56 - SE	T9N, R18E, Sec 33	also known as Luverne Cemetery; over 1,700 graves with known interments dating from the 1870's; ***Adams, Anderson, Andrews, Ballard, Beall, Bell, Brunson, Clements, Cornett, Folmar, Funderburk, Hawkins, Horn, Hornsby, Jeffcoat, Jeter, Johns, Johnson, Kettler, King, Martin, Moody, Pace, Perdue, Sikes, Smyth, Turner, Walker, Williams*** and ***Worthington*** are common to this cemetery still in use **(15) (23) (24)**
Enon	86 - SW	T6N, R17E, Sec 9	also known as Harper-Kimbro Cemetery; Enon Primitive Baptist Church; approximately 25 graves; first known interment: William J. ***Harper*** (1868-1870); last known interment: Erastus Micajah ***Harper*** (1835-1920); many members of the ***Kimbro*** family as well as ***Boykin, Odom, Peek, Sasser*** and ***Stripling*** are found here **(3) (24)**
Fairview	19 - NE	T11N, R18E, Sec 12	Fairview Church of Christ; approximately 370 graves; first known interment: Priscilla A. ***Tucker*** (1821-1862); ***Askew, Athey, Baggett, Bell, Cannon, Davis, Derden, Dickey, Duke, Evans, Garner, Kelley, Martin, May, Thrower, Tucker, Vann*** and ***Worthington*** are common to this cemetery still in use **(1) (13) (22) (23) (24)**
Faith Hill	50 - SW	T9N, R17E, Sec 21	Faith Hill Assembly of God Church; approximately 80 graves; first known interment: Margaret Starling ***Bees*** (1888-1936); ***Bees, Bradley, Deavers, Duncan, Edwards, Green, Jordan, Lee, Mitchell, Owens, Pate, Pierce, Stephenson, Swanner, Wallace, Ward*** and ***Williamson*** are common to this active cemetery **(24)**
First Charismatic	32 - NE	T10N, R18E, Sec 17	see Providence
First Freewill	78 - SW	T6N, R17E, Sec 5	First Freewill Baptist Church, also known as Dozier Church; 25 graves dating from the 1960's; ***Jowers, Kimbro, Scott, Taylor*** and ***Walker*** are common to this active cemetery **(2) (24)**
Friendship	71 - SW	T7N, R16E, Sec 18	approximately 50 graves; first known interment: Willis ***Watson*** (1808-1878); last known interment: Oscar Wade ***McCormick*** (1890-1957); ***Barnes, Bell, Browder, Cross, McCormick, Odom, Parmer, Prior, Ralls, Shreve, Stallings*** and ***Watson*** are common surnames in this inactive Methodist cemetery **(10) (24)**

Cemetery	Locale	Location	Church Affiliation and Remarks
Friendship	90 - SE	T7N, R19E, Sec 30	also known as Bullock Community Cemetery; Friendship Baptist Church; approximately 650 graves; ***Beck, Booth, Bryan, Colquett, Cook, Eiland, Gilchrist, Hall, Heath, Hudgens, Maloy, Marler, Mills, Morrow, Potter, Powell, Stricklin, Turman Wilson, Wright*** and ***Wyatt*** are common to this active cemetery **(23) (24)**
Friendship	96 - SE	T6N, R18E, Sec 17	Friendship Church
Good Hope	57 - SE	T8N, R18E, Sec 9	Good Hope Baptist Church; approximately 35 graves; first known interment: Jeff ***Richburg*** (d. 1859); ***Davis, Harrell, Thornton*** and ***Wilkerson*** are common to this active cemetery **(24)**
Grace	119 - NW	T10N, R17E, Sec 3	Grace Baptist Temple Church
Gravel Hill	25 - NW	T10N, R17E, Sec 23	Gravel Hill Baptist Church; approximately 70 graves; first known interment: William Edwin ***Braden*** (1899-1917); ***Bailey, Bozeman, Dean, Hartin, Owens*** and ***Teague*** are common to this active cemetery **(23) (24)**
Green	55 - SE	T9N, R18E, Sec 29	approximately 175 marked graves; first known interment: infant ***Butler*** (b. & d. 1905); ***Allen, Baldwin, Barber, Bowen, Brantley, Briggs, Brooks, Caffey, Caffie, Canty, Curtis, Darby, Dillard, Downing, Franklin, Graham, Jackson, Olive, Reynolds, Richburg*** and ***Stough*** are common to this active black cemetery **(24)**
Harper-Kimbro	86 - SW	T6N, R17E, Sec 9	see Enon
Helena	33 - NE	T10N, R18E, Sec 4	former site of Arlena or Helena Church
Helicon	21 - NE	T11N, R18E, Sec 24	Helicon Missionary Baptist Church; approximately 325 graves; first known interment: Jule ***May*** (1860-1907); ***Bonner, Brantley, Carter, Clayton, Foster, Fuller, Gamble, Gipson, Hancock, Hazard, Johnson, Jones, Matthews, May, Merritt, Provitt, Seymore*** and ***Whatley*** are common to this active black cemetery **(6) (24)**
Helicon	21 - NE	T11N, R18E, Sec 24	former site of Helicon Methodist Church; this cemetery is on the same property as Helicon Missionary Baptist Cemetery; approximately 130 graves; first known interment: Charles Matthew ***Gamble*** (1808-1854); ***Bonner, Gamble, Jordan, Lansdon, May, Nelson, Petrey*** and ***Summerlin*** are common to this active cemetery **(24)**
Hidden	93 - SW	T6N, R17E, Sec 18	see Taylor
Hillside	2 - NW	T12N, R17E, Sec 8	Hillside Missionary Baptist Church; a new cemetery **(24)**
Holley	116 - NW	T10N, R17E, Sec 24	***Davis, Evans, Holley, Marler*** and ***Spurlock*** are known to be found here **(19)**
Honoraville	22 - NW	T10N, R16E, Sec 12	at Union Baptist Church, established in 1859; approximately 525 graves; first known interment: Hugh ***Harten*** (1803-1828) ***Bell, Davidson, DePriest, Killough, Leverette, Lowe, Massey, McGough, Morgan, Moseley, Pollard, Rogers, Roper, Sansom, Skipper, Turner*** and ***Wells*** are common to this active cemetery **(6) (24)**
Hopewell	10 - NW	T11N, R16E, Sec 34	also known as Roper Cemetery; marker at the entrance states an establishment date of 1844; approximately 40 graves; first known interment: Marina ***Morgan*** (1800-1845); ***Daniel, Lawrence, Lockhart, Mixon, Morgan, Nichols, Ramage, Roper*** and ***Sims*** are known to be found in this cemetery still in use **(7) (11) (15) (24)**
House of God	69 - SE	T8N, R18E, Sec 23	House of God Church, also known as Temple Church; 8 graves; first known interment: Josephine ***Miller*** (1869-1957); ***Curtis, Miller*** and ***Richburg*** are common to this cemetery last used in 1975 **(7) (24)**
Hudson	18 - NE	T11N, R18E, Sec 10	Nora ***Hudson*** (1902-1992), William ***Hudson***, Sr. (1887-1975) and William ***Hudson***, Jr. (b. & d. 1939) **(24)**
Indian Creek	74 - SW	T8N, R16E, Sec 35	Indian Creek Community Church; approximately 50 graves; first known interment: Grady V. ***Nichols*** (1920-1945); ***Burgans, Chance, Duke, Nichols*** and ***Williams*** are common to this active cemetery **(24)**
Ivy Creek	53 - SW	T8N, R17E, Sec 4	Ivy Creek Primitive Baptist Church, organized in 1829**;** approximately 200 graves; first known interment: John T. ***Moore*** (1887-1889); ***Burgans, Compton, Crittenden, Graydon, Holland, Mitchell, Norsworthy, Perdue, Rhodes, Rodgers, Smith, Vann, Vines, Walker*** and ***Welch*** are common to this active cemetery **(24)**
Jones	123 - SE	T7N, R18E Sec 31	6 marked graves; first known interment: Elizabeth ***Jones*** (1853-1855); last known interment: Mary A. ***Jones*** (1948-1956); ***Maloy*** is also found here **(24)**
Joquin	46 - NE	T9N, R19E, Sec 4	Joquin Baptist Church; approximately 240 graves; first known interment: Tessa ***Stephens*** (1905-1908); ***Boswell, Briggs, Butts, Byrd, Carr, Davis, Flowers, Hightower, Johnson, Kennedy, Messick, Mills, Norris, Rhodes, Roberts, Smith, Thomas*** and ***Watson*** are common to this active cemetery**(2) (23) (24)**
Kimbro	84 - SW	T7N, R17E, Sec 33	also known as Clark Cemetery; approximately 120 graves; first known interment: J.H. ***Kimbro*** (1871-1874); ***Barrow, Clark, Davis, Kimbro, Sasser, Sorrells*** and ***Sport*** are common to this active cemetery **(2) (24)**
Leon	75 - SW	T7N, R17E, Sec 19	approximately 90 graves; first known interment: Henry P. ***Merrill*** (1840-1842); another early interment: Sallie E. ***Moore*** (1760-?); last known interment: Lewis McDonald ***Taylor*** (1910-1979); ***Bell, Blackmon, Bryan, Hollis, Merrill, Moore, Pendry*** and ***Riley*** are common to this largely 19th century cemetery **(2) (23) (24)**
Liberty	85 - SW	T7N, R17E, Sec 28	Liberty Congregation Church, established in 1887; approximately 240 graves; ***Arthur, Batchelor, Bell, Blackmon, Boykin, Bozeman,Bryan, Campbell, Finkley, Free, Handley, Harper, Jackson, Jones, Kimbro, Murphy, Peek, Sorrell, Sport*** and ***Wallace*** are common to this active 20th century cemetery **(3) (24)**
Lightfoot	41 - NW	T9N, R17E, Sec 14	the graves of Maggie Lightfoot ***Bellah*** (1869-1941), Fox ***Lightfoot*** (1889-1913), Joseph Greenberry ***Lightfoot*** (1841-1923), Salina Crew ***Lightfoot*** (1844-1917) and W. A. ***Lightfoot*** (1870-1893) are found here **(24)**
Little Hill	51 - SW	T9N, R17E, Sec 27	Little Hill Baptist Church; approximately 90 graves; ***Ball, Bendross, Bodiford, Dorsey, Dukes, Harris, Lowery, Mallory, McGhee, Reid*** and ***Rogers*** are common to this active contemporary cemetery **(24)**
Live Oak	34 - NE	T10N, R18E, Sec 28	Live Oak United Methodist Church; approximately 600 graves; first known interment: Sarah M. ***Rutledge*** (1819-1877); ***Armstrong, Blue, Bodiford, Bolding, Brown, Bozeman, Brown, Cannon, Farrior, Fuller, Holladay, Holland, Jones, Kelley, King, McNeill, Morris, Nix, Penn, Perdue, Pippen, Rhodes, Schofield, Spradley, Spurlock, Summerlin, Walker*** and ***Watson*** are common to this cemetery still in use **(11) (23) (24)**
Longs Chapel	35 - NW	T10N, R17E, Sec 34	Longs Chapel Church; approximately 100 graves; first known interment: George ***Thagard***, Jr. (1799-1860); ***Harbin, Reeves, Rogers, Sanders, Sipper, Tranum*** and ***Wolfe*** are common to this active cemetery **(24)**
Lowery	100 - NW	T10N, R17E, Sec 21	approximately 100 graves; first known interment: Ever ***Rodgers*** (1889-1908); ***Bodiford, Burnett, Coleman, Compton, Holston, Kite, Little, Lowery*** and ***Peterson*** are common to this cemetery still in use **(6) (24)**
Lowman-Allen	105 - SW	T6N, R17E, Sec 18	also known as the Tom Allen Cemetery; approximately 20 marked graves; first known interment: Elizabeth ***Dozier*** (1808-1866); ***Allen, Day,*** and ***Levens*** are common to this active family cemetery **(10) (22) (24)**
Luverne	56 - SE	T9N, R18E, Sec 33	see Emmaus
Magnolia	1 - NW	T12N, R17E, Sec 5	Magnolia Baptist Church; approximately 150 graves; first known interment: Irene ***Broadnax*** (1871-1872); ***Ammons, Anderson, Brightwell, Broadnax, Chesser, Cook, Cottingham, Dawkins, Durden, Edwards, Hall, Holcomb, Mosley, Rhodes*** and ***Taylor*** are common to this cemetery still in use **(1) (22) (23) (24)**
Mainor	110 - SW	T8N, R17E, Sec 36	the graves of Elizabeth Ann ***Mainor*** (1839-1917), Marshall ***Mainor*** (1833-1908), Nancy ***Mainor*** (1830-1910) and Sarah ***Mainor*** (1867-1873) are known to be found here **(14) (24)**
Mills Chapel	49 - SW	T8N, R16E, Sec 27	Mills Chapel Church of God; approximately 25 graves; ***Boswell, Brooks, Mitchell, Odom, Rayborn*** and ***Ward*** are known to be found in this active, contemporary cemetery **(10) (24)**
Mitchell	29 - NW	T10N, R17E, Sec 3	approximately 65 graves; first known interment: Martha Ann ***Walker*** (1858-1870); ***Bozeman, Jackson, Norris, Rogers, Sellers, Tucker*** and ***Walker*** are common to this infrequently used cemetery **(5) (13) (24)**
Mitchell	97 - SE	T6N, R18E, Sec 33	9 graves, including a family pet; first known interment: Isaiah ***Mitchell*** (1863-1937); an active cemetery **(24)**
Morgan	87 - SE	T7N, R18E, Sec 32	Morgan Family Cemetery; approximately 50 graves; first known interment: William ***Kilcrease*** (1829-1869); ***Capels, Jones, Morgan, Tisdale*** and ***Wingard*** are common to this cemetery last used in 1983 **(13) (24)**
Mothershed	112 - NW	T11N, R17E, Sec 28	15 graves; first known interment: James "Jim" ***Mothershed*** (1801-1870); last known interment: Elizabeth Jane ***Walker*** (1840-1932) ***Best, Kelley, Sansom*** and ***Wright*** are also found in this dormant cemetery **(13) (24)**
Mount Ida	63 - SE	T8N, R18E, Sec 19	Mount Ida United Methodist Church, established c. 1835; approximately 420 graves; first known interment: William Barnett Franklin (1797-1850); ***Bell, Benbow, Bodiford, Capps, Carnes, Catrett, Compton, Cook, Deloach, Ford, Franklin, Gibson, Jayroe, Jordan, Kelly, Kennedy, Lumley, Massey, McDugald, Mitchell, Nichols, Sanders, Taylor, Tisdale*** and ***Walker*** are common to this cemetery still in use **(20) (21) (23) (24)**
Mount Olive	3 - NW	T12N, R17E, Sec 9	Mount Olive Missionary Baptist Church; approximately 100 graves; first known interment: Milton ***Steward*** (1904-1934); ***Armstrong, Barber, Broadnax, Carter, Graham, Hicks, Johnson, June, Lowery, Means, Myrick, Osborne, Owens, Robinson, Stewart, Vickers*** and ***Young*** are common to this active cemetery **(24)**

Cemetery	Locale	Location	Church Affiliation and Remarks
Mount Olive	80 - SW	T8N, R17E, Sec 36	approximately 170 graves; first known interment: Rodey E. Williams (d. 1834); ***Betterton, Bodiford, Chance, Compton, Davis, Gaines, Gibson, Hill, Hudson, Killough, Lanier, Mayo, McNeal, Mitchell, Pilgreen, Rabon, Richburg, Rodgers, Saunders, Tisdale, Tuck*** and ***Turner*** are common to this active cemetery **(24)**
Mount Pleasant	30 - NW	T10N, R17E, Sec 24	Mount Pleasant Church of Christ; approximately 320 graves; first known interment: Mallie Victoria ***Mitchell*** (1854-1898); ***Beasley, Brown, Cauthen, Chandler, Fuller, Harbin, Holland, Holley, Holmes, Mitchell, Moses, Owens, Rhodes, Sipper*** and ***Summerlin*** are common to this cemetery still in use **(5) (23) (24)**
Mount Zion	23 - NW	T10N, R17E, Sec 17	Mount Zion United Methodist Church; see The Lodge
Mount Zion	89 - SE	T7N, R18E, Sec 1	Mount Zion Baptist Church, organized in 1886; approximately 400 graves; first known interment Charles ***Williamson*** (1799-1865) ***Allen, Bray, Bullard, Bush, Capps, Carter, Crowe, Everage, Folmer, Johnson, Mount, Olive, Pinkard, Sanders, Wallace*** and ***Williamson*** are found in this cemetery still in use **(23) (24)**
Mulberry	73 - SW	T7N, R16E, Sec 9	Mulberry Church; approximately 150 graves; first known interment: Samuel ***Owens*** (1830-1897); ***Bennett, Burnett, Knighten, McTyere, Owens, Peoples*** and ***Ridgeway*** are common to this active cemetery **(24)**
New Ebenezer	15 - NW	T11N, R17E, Sec 11	see Cauthen
New Ebenezer	16 - NW	T11N, R17E, Sec 16	Ebenezer Church Baptist Church; approximately 220 graves; first known interment: Abijah ***Addison*** (1800-1883); ***Adams, Addison, Best, Brown, Cato, Cauthen, Davidson, Defee, Duffell, Duncan, Edwards, Faulk, Fine, Glass, Holt, Jones, Massey, Schofield*** and ***Thomas*** are common to this active cemetery **(24)**
New Harmony	43 - NE	T9N, R18E, Sec 15	New Harmony Baptist Church, organized in 1850; approximately 125 graves, first known interment: John P. ***Patterson*** (d. 1878); ***Barrington, Bradley, Campbell, Chancellor, Eiland, Floyd, Haire, Hooks, Fowler, Jeffcoat, Mills, Nichols, Owens, Stephenson*** and ***Strickland*** are common to this active cemetery **(23) (24)**
New Hope	68 - SE	T8N, R18E, Sec 10	New Hope Valley Baptist Church; approximately 180 graves; first known interment: Martha Elizabeth Richburg (1835-1891); ***Anderson, Benbow, Bradley, Briggs, Curtis, Darby, Davis, Dean, Folmar, Harrell, Harris, Jackson, Nelson, Parks, Peterson, Richburg*** and ***Williamson*** are common to this active cemetery **(24)**
New Providence	67 - SE	T8N, R19E, Sec 18	New Providence Primitive Baptist Church, established in 1833; approximately 1,500 graves; many Civil War Veterans are interred here; ***Adis, Albritton, Atwell, Baggett, Beck, Bozeman, Browder, Bryan, Catrett, Chesser, Corley, Curtis, Davis, Dorman, Duncan, Eiland, Holliday, Holmes, Horn, Hughes, Jackson, Johnson, King, Lester, Linton, McCormick, McLeod, Moseley, Mount, Moxley, Norris, Norsworthy, Rhodes, Walker, Warren, Warrick, West*** and ***Witherington*** are common to this cemetery still in use **(24) (25)**
Oak Grove	11 - NW	T11N, R16E, Sec 34	approximately 150 graves; first known interment: Leona ***Anderson*** (b. & d. 1883); ***Anderson, Ball, Berry, Bozeman, Deming, Demings, Page, Peterson*** and ***Sims*** are common to this cemetery still in use **(1) (24)**
Oak Grove	88 - SE	T7N, R18E, Sec 28	approximately 75 graves; first known interment: James Oliver ***Morgan*** (1782-1877); last known interment: Martha Elizabeth ***Jones*** (1882-1953); ***Battle, Bryant, Carnley, Cooper, Hickey, Jackson, Jones, Morgan, Kilcrease, Lawson, Payne, Rabon, Richards, Varnadore*** and ***Wells*** are common to this cemetery **(24)**
Odum	111 - SE	T9N, R18E, Sec 29	off Jeffcoat Steet adjacent to Green Cemetery; first known interment: Martha P. ***Odum*** (1832-1855); last known interment: B. P. ***Odum*** (d. 1906); ***Cody, Hall, Harbin*** and ***Hill*** are also found in this cemetery **(15)**
Old Clayton	20 - NE	T11N, R18E, Sec 24	6 marked graves dating from 1877; ***Clayton*** and ***Farrier*** are found here **(10)**
Old Saville	120 - NW	T10N, R17E, Sec 10	Old Saville Cemetery at Crossview Baptist Church
Old Union	91 - SE	T6N, R18E, Sec 10	Old Union Primitive Baptist Church; approximately 65 graves; first known interment: Bobbie ***Carnley*** (b. & d. 1963); ***Carnley, Gay, Meredith, Mount, Sasser*** and ***Williamson*** are common to this active cemetery **(24)**
Panola	4 - NW	T12N, R17E, Sec 31	Panola Methodist Church; approximately 350 graves; first known interment: Sudie A. ***Bryant*** (d. 1822 at 23 years); ***Bennett, Blackwell, Bonnell, Bowen, Bryant, Cauthen, Cook, Davis, Dickey, Horne, Mastin, Middlebrooks, Ryals, Thompson, Vickery*** and ***Wilson*** are common to this cemetery still in use **(2) (24)**
Pendrey	60 - SE	T8N, R18E, Sec 8	4 graves of the ***Pendrey*** family and the grave of Fortunatus ***Webb*** (1805-1857) are found here **(10) (24)**
Petrey	42 - NE	T10N, R18E, Sec 1	approximately 370 graves; first known interment: Fannie L. ***Petrey*** (1864-1880); ***Abercrombie, Berrey, Bright, Carter, Chesser, Clayton, Davis, Dendy, Duke, Farrior, Finlay, Green, Holladay, Hurtt, Moody, Petrey, Shackelford, Sikes, Wilkerson*** and ***Williams*** are common to this cemetery still in use **(6) (23) (24)**
Pleasant Hill	40 - NE	T9N, R18E, Sec 7	Pleasant Hill A.M.E. Church; approximately 100 graves; first known interment: William ***Flinn*** (1879-1882); ***Brooks, Davis, McGhee, Muse, Rutledge, Salter*** and ***Stroud*** are common to this active cemetery **(24)**
Pleasant Home	47 - SW	T8N, R16E, Sec 23	Pleasant Home Baptist Church; established 1881; approximately 570 graves; first known interment: E.R. ***Cooper*** (1832-1885); ***Andress, Armstrong, Bass, Blackwell, Boswell, Bowden, Brewer, Burgans, Campbell, Compton, Cowart, Davis, Gandy, Hart, Hollaway, Hughes, Odom, Owens, Rayborn, Reever, Sims, Tucker, Whittington, Williams*** and ***Wood*** are common to this active cemetery (**8) (22) (23) (24)**
Providence	32 - NE	T10N, R18E, Sec 17	Providence Primitive Baptist Church; also known as Old Providence Cemetery, or First Charismatic; approximately 200 graves; first known interment: Seley S. ***Watson*** (1855-1885); ***Beasley, Clark, Fowler, Furr, Hawkins, Holley, Perrett, Spradley, Summerlin*** and ***White*** are common to this active cemetery **(24)**
Rock Hill	24 - NW	T10N, R16E, Sec 27	Rock Hill Baptist Church; approximately 50 graves; first known interment: Rebecca F. ***Owens*** (1855-1914); ***Chavers, McCormick, Owens, Pierce, Reynolds*** and ***Stephens*** are common to this cemetery still in use **(24)**
Rock Hill	38 - NW	T9N, R17E, Sec 11	Rock Hill Church of Christ; an active contemporary cemetery **(24)**
Rockdale	14 - NE	T11N, R18E, Sec 3	Rockdale Missionary Baptist Church; approximately 400 graves; first known interment: True ***Hotten*** (1871-1881); ***Adams, Anthony, Barganiere, Barnes, Brown, Byrd, Chambliss, Davis, Ervin, Foster, Graham, Hall, Hardimon, Harris, Huffman, Johnson, Jordan, May, McCants, McGhee, Mitchell, Moore, Nichols, Provo, Sanky, Taylor, Tinsley, Toles, Williams*** and ***Willis*** are common to this active cemetery **(6) (24)**
Rocky Mount	13 - NW	T12N, R17E, Sec 36	approximately 1,270 graves; first known interment: Narcissa ***Bird*** (1829-1834); ***Adams, Addison, Allen, Bailey, Beach, Bennett, Bird, Boyd, Bradley, Cauthen, Champion, Churchwell, Cowles, Croxton, Davis, Harris, Jones, Jordan, Lofton, Mapes, McQueen, Olive, Richardson, Royal, Schofield, Spear, Stewart, Story, Stough, Taylor, Warner*** and ***Webster*** are common to this long established cemetery **(4) (23) (24)**
Roper	10 - NW	T11N, R16E, Sec 34	see Hopewell
Routon	113 - NW	T10N, R16E, Sec 14	32 graves; first known interment: Nancy ***Kirkpatrick*** (1803-1858); last known interment: Margarett Susan ***Burns*** (1830-1905); ***Barrett, Day, McBride, Routon*** and ***Skipper*** are common to this cemetery **(13) (24)**
Roxanna	54 - SW	T9N, R17E, Sec 24	Roxanna Baptist Church; approximately 200 graves; first known interment: Ella ***Williams*** (d. 1916); ***Bell, Bennett, Dixon, Franklin, Harrell, Harris, Mahone*** and ***Thomas*** are common to this active cemetery **(24)**
Rutledge	109 - SE	T9N, R18E, Sec 19	Rutledge Primitive Baptist Church; approximately 1,350 graves; first known interment: George W. ***Reese*** (1850-1851); ***Adams, Bailey, Beall, DeFoe, Franklin, Gardnerm Garner, Gibson, Helsms, Hill, Hudgens, Jones, Jordan, Mahone, McGehee, Mitchell, Rhodes, Rushton, Shows, Sikes, Staggers, Stephens, Summerlin, Swanner, Tyner, Walker, Welch*** and ***Wright*** are common to this active cemetery **(17) (23) (24)**
Saint Lukes	103 - SW	T7N, R16E, Sec 6	former site of County Line Church
Salem	8 - NW	T11N, R17E, Sec 29	Salem Church of Christ; approximately 350 graves; first known interment: Rebecca ***Best*** (1832-1884); ***Alford, Best, Bozeman, Carlisle, Daniel, Davis, Falks, Faulk, Hayes, McCullough, Owens, Posey, Pouncey, Sanders, Sexton, Thomas, Thompson*** and ***Wright*** are common to this cemetery still in use **(6) (23) (24)**
Salem	117 - SW	T9N, R17E, Sec 32	
Sardis	17 - NW	T11N, R17E, Sec 25	approximately 675 graves; first known interment: Elizabeth ***Kelley*** (1812-1868); ***Allen, Bailey, Beasley, Best, Bodiford, Brightwell, Brown, Carnely, Cato, Davis, Faulk, Furr, Garner, Gill, Holley, Kelley, King, Kiser, Moseley, Owens, Price, Russell, Taylor, Thomas*** and ***White*** are common to active cemetery **(12) (23) (24)**
Sasser	83 - SW	T7N, R17E, Sec 25	Sasser Church of Christ; approximately 175 graves; first known interment: Jeffie P. ***Sasser*** (1862-1882); ***Hughes, Kimbro, Mitchell, Prescott, Taylor*** and ***Well*** are common to this cemetery still in use **(1) (23) (24)**
Sexton	36 - NW	T10N, R17E, Sec 33	14 marked graves; interments date from 1850 to 1951; ***Reeves, Scipper*** and ***Sexton*** are found here **(10) (24)**
Shreves	118 - SW	T7N, R16E, Sec 18	also spelled Shrieves; Ann ***Shreves*** (no dates), Elizabeth Ann Ratliffe ***Shreves*** (1822-1872, Thomas ***Shreves*** (1816-1896) and James S. ***Shrieves*** (1838-1862) are found in this nearly destroyed family cemetery **(24)**

Cemetery	Locale	Location	Church Affiliation and Remarks
Siloam	52 - SW	T9N, R17E, Sec 28	Siloam Baptist Church; over 625 graves; first known interment: Henry Thomas ***Stephens*** (1843-1855); ***Atkinson, Berdeaux, Blake, Boan, Browder, Bush, Capps, Davis, Foster, Graydon, Helms, Holladay, Holland, Killough, Kolb, Laird, Maddox, May, Milton, Moody, Pickett, Powell, Rhames, Roberson, Smith, Stephens, Thompson, Thrower, Walker*** and ***Williams*** are common to this cemetery still in use **(23) (24)**
Solomon	104 - NW	T10N, R17E, Sec 22	Solomon Family Cemetery; 9 marked graves, 8 being members of the ***Solomon*** family; first known interment: Loutrisia ***Soloman*** (d. 1842); last known interment: Martha ***Davis*** (1833-1952) **(9) (24)**
Sport	98-SW	T6N, R17E, Sec 2	12 graves; first known interment: William ***Sport*** (1822-1892); last known interment: Daniel ***Sport*** (1863-1937) and Aeletine ***Sport*** (1851-1937), both died on October 4, 1937;***Campell*** and ***Peek*** are also found here **(24)**
Springhill	48 - SW	T8N, R16E, Sec 29	Springhill Primitive Baptist Church; approximately 90 graves; first known interment: H. E. ***Graham*** (1872-1890); ***Godwin, Nichols, Spears, Wiggins*** and ***Worthington*** are common to this active cemetery **(16) (24)**
Springhill	76 - SW	T7N, R17E, Sec 30	Springhill Church; approximately 180; first known interment: Lizzie ***Burnett*** (1883-1907); ***Brundidge, Burnett, Daniel, Daniels, Mitchell, Simmons, Smith, Taylor*** and ***Tyson*** are common to this active cemetery **(3) (24)**
Springhill	121 - NE	T10N, R18E, Sec 5	Springhill Church of Christ; approximately 40 graves; ***Abro, Bryant, Franklin, Graham, Griffin, Hardin, Jones, Lewis, May, McIntyre, Summerlin, Toles*** and ***Williams*** are found in this new, active cemetery **(24)**
Spring Hill	62 - SW	T8N, R17E, Sec 36	Spring Hill South Baptist Church; approximately 175 graves; first known interment: Arthur ***Manning*** (1795-1872); ***Adams, Armstrong, Atwell, Biggs, Blackwell, Compton, Free, Gibson, Hamilton, Nichols, Philips, Richburg, Saunders, Turner, Walden*** and ***Williamson*** are common to this cemetery still in use **(5) (24)**
Star of Hope	64 - SE	T9N, R18E, Sec 24	Star of Hope Missionary Baptist Church; approximately 150 graves; first known interment: infant ***Smith*** (1896-1897); ***Allen, Anderson, Armstrong, Barber, Barnes, Boyd, Boykin, Brunson, Bryant, Freeman, Harris, Johnson, Loftton, Martin, McDonald, McLeod, Salter*** and ***Stewart*** are common to this active cemetery **(24)**
Sugar Ridge	101 - NW	T11N, R18E, Sec 6	Sugar Ridge Church of Christ; approximately 40 graves; first known interment: Anna Mary ***Howard*** (d. 1940); ***Anderson, Armstrong, Boykins, Harris, Howard*** and ***Thompson*** are common to this active cemetery **(24)**
Sweetwater	99 - NW	T10N, R17E, Sec 16	Sweetwater Primitive Baptist Church; approximately 100 graves dating from 1919; ***Daniel, Hicks, Hill, Pollard, Rogers, Stringer, Taylor, Thomas*** and ***Williamson*** are common to this cemetery still in use **(6) (24)**
Taylor	93 - SW	T6N, R17E, Sec 18	also known as Allen-Lowman-Taylor Cemetery or as Hidden Cemetery; approximately 25 graves; first known interment: Sina ***White*** (1816-1883); ***White*** and ***Nails*** are common in the black section; Elizabeth ***Dosier*** is the only remaining marked grave in the white section ; this cemetery is still active **(18)**
Temple	69 - SE	T8N, R18E, Sec 23	see House of God
The Lodge	23 - NW	T10N, R17E, Sec 17	Mount Zion United Methodist Church; approximately 300 graves; first known interment: Thomas Barnes ***Shell*** (1820-1865); ***Bailey, Baxter, Bozeman, Caldwell, Crowell, Gillion, Hicks, Kent, McCartha, Morgan, Morris, Sims, Stallings, Stringer, Welch*** and ***Williamson*** are common to this active cemetery **(3) (23) (24)**
Thompson	31 - NW	T10N, R18E, Sec 18	16 graves; first known interment: Cathrine ***Thompson*** (1822-1880); ***Carter, Drakeley, Parham, Sexton*** and ***Ulm*** are also found in this cemetery which until 2006 had been inactive since 1977 **(7) (24)**
Valley	59 - SW	T8N, R17E, Sec 12	former site of a Methodist Church; 14 marked graves dating from 1845 to 1863; Revolutionary War veteran Aday ***Skains*** is found here with ***Anderson, Bembows, Brunson, Franklin, Pendry, Platt*** and ***Sarter*** **(10)**
Veasey	108 - SE	T6N, R18E, Sec 5	Veasey Chapel Church; approximately 75 graves; an inactive cemetery **(10)**
Vernledge	39 - NE	T9N, R17E, Sec 7	Vernledge Baptist Church; approximately 85 graves; first known interments: William ***Wright*** (1851-1867); ***Alford, Furr, Lansdon, Mahone, Tomlin*** and ***Williamson*** are common to this cemetery still in use **(5) (24)**
Wadefield	92 - SE	T6N, R18E, Sec 10	see Weed
Weed	92 - SE	T6N, R18E, Sec 10	Weed Baptist Church; also known as Wadefield Cemetery; approximately 480 graves; first known interment: Hardie J. ***Smith*** (1869-1871); ***Alsabrook, Andrews, Butler, Caples, Carnley, Chancellor, Chandler, Duncan, Dunn, Hall, Hudson, Jones, Kilcrease, Maloy, Messick, Morgan, Moulton, Nawling, Nowling, Petty, Sasser, Smith, Weed, Williams*** and ***Williamson*** are common to this cemetery still in use **(13) (23) (24)**
White	94 - SW	T6N, R17E, Sec 19	27 graves; first known interment: Sena ***White*** (1810-1883); last known interment: Rufus Tildon ***Sirmon*** (1857-1930); ***Faulk, Nall, Sermon, Sirmon*** and ***White*** are common to this cemetery not used since 1988 **(5) (24)**
White Rock	115 - SE	T8N, R18E, Sec 25	former site of White Rock Baptist Church; approximately 15 graves; first known interment: Delish ***White*** (1896-1900); last known interment: Louis ***Garner*** (1866-1922); ***Byrd, Cox, Donaldson, Driscal, Johnson, Perkins, Silas, Wilkerson*** and ***Williams*** are also found in this inactive cemetery **(7) (24)**
Zion	77 - SW	T7N, R17E, Sec 30	Zion Baptist Church; approximately 100 graves dating from the 1940's; ***Bryan, Byrd, Campbell, Clark, Dozier, Faison, Hughes, Merrill, Moore, Sorrells*** and ***Stokes*** are common to this active cemetery **(5) (24)**

Cemeteries of Unknown Name

Cemetery	Locale	Location	Church Affiliation and Remarks
Unknown	72 - SW	T7N, R16E, Sec 30	
Unknown	114 - NW	T10N, R17E, Sec 17	

Cemeteries of Uncertain Location

Cemetery	Locale	Location	Church Affiliation and Remarks
Addison	not plotted	west of Highland Home	
Arnold	not plotted	Brantley	an active cemetery **(24)**
Beasley	not plotted	unknown	approximately 40 graves; first known interment: Jesse ***Gill***, Jr. (1871-1883); last known interment Callie L. ***Gill*** (1855-1920); ***Owens*** and ***Taylor*** are also found here **(13)**
Benboe-Sartor	not plotted	unknown	13 graves; first known interment: James H. ***Benbow*** (1819-1844); last known interment: Suprey H. ***Anderson*** (1788-1868); ***Platt, Sartor, Skaines*** and ***Turner*** are also found here **(24)**
Boon (Boone)	not plotted	Bradleytown	the graves of Alonzo C. ***Boon*** (1867-1876) and Matthew ***Boone*** (1822-1872) **(19) (24)**
Boyd	not plotted	T9N, R18E, Sec 2 near Patsburg	the graves of Thomas E. ***Boyd*** (1841-1900) and Thomas R. ***Wyrosdick*** (1841-1861 **(19) (24)**
Bozeman	not plotted	unknown	***Bozeman*** and ***Sims*** are known to be found here **(19)**
Bucks	not plotted	Sardis	abandoned and lost to time **(19)**
Bullock	not plotted	Bullock	Bullock African American Cemetery; approximately 30 graves; first known interment: John H. ***McMillan*** (1866-1885); ***Adams, Booker, Rogers*** and ***Smith*** are common to this active cemetery **(24)**
Cheshire	not plotted	Highland Home	the graves of Elizabeth ***Cheshire*** (1800-1871) and James ***Cheshire*** (1789-1863) **(13)**
Compton	not plotted	Brantley	Henrietta Ann ***Compton*** (1824-1840), Isham Michjah ***Compton*** (1833-1840), Jessie ***Compton*** (1830-1863), Walter D. ***Compton*** (1793-1867) and Nancy Ann ***Hobgood*** (1797-1860) are known to be found here **(24)**
Confederate	not plotted	off Jeffcoat St. in Luverne	12 graves; first known interment: Martha Morgan ***Odom*** (1832-1855); last known interment: William H. ***Hall*** (1845-1928); ***Cody, Harbin*** and ***Hill*** are also found here **(24)**
Curtis-Dyer	not plotted	unknown	
El Bethel	not plotted	T11N, R18E, Sec 29 west of Bradlelyton	Mary ***Lansdon*** (1857-1901) and Robert H. ***Lewis*** (1859-?) are known to be found here **(24)**

Cemeteries of Uncertain Location (Continued)

Cemetery	Locale	Location	Church Affiliation and Remarks
Farrior	not plotted	south off Co. Rd. 50, .5 mi. west of Little Patsaliga Creek bridge	***Berry, Green, Myrick*** and ***Rastic*** are known to be found here **(19)**
Fuller	not plotted	about 1.75 miles east of Saville Cross Roads	***Bozeman*** and ***Fuller*** are known to be found here **(19)**
Godwin	not plotted	T7N, R16E, Sec 23	Elias ***Godwin*** (1770-1847), Sarah ***Godwin*** (1775-1874), J. D. ***Godwin*** (1824-1914) and an infant ***Godwin*** (b. & d. 1857 are found here **(20)**
Good Hope	not plotted	Dozier	only three marked graves, but they include the interment of former University of Alabama Coach and Athletic Director, Mal M. ***Moore*** (1939-2013)
Hamilton	not plotted	unknown	Sallie ***Hamilton*** (1810-1903), Infant ***Hamilton*** (b. & d. 1904) **(22)**
Hilltop	not plotted	Weed	the graves of James D. V. ***Sasser*** (1894-1901) and Jessie Richard ***Sasser*** (1856-1908) **(24)**
Holland	not plotted	unknown	17 graves; first known interment: John James Holland, Sr. (1772-1856); last known interment: Jessie Gurthie Holland (1909-1910); ***Cleghorn, Heath, Holland*** and ***Whitens*** are known to be found here **(19) (24)**
Hood	not plotted	T11N, R17E, Sec 7	the graves of Selinda Catherine ***Croxton*** (1813-1883) and Alston C. ***Hood*** (1800-1868) **(24)**
Jackson	not plotted	behind Mulberry Church in the Aiken community	approximately 20 graves; first known interment: Maxmillion C. ***Armstrong***, Sr. 1780-1858); last known interment: Nancy H. ***Odom*** (1862-1947); ***Brown, Henderson*** and ***Jackson*** are also found here **(24)**
Knowles-Sexton	not plotted	Honoraville	7 graves; first known interment: Robert ***Knowles*** (1790-1860) or Sarah ***Knowles*** (1804-1860); last known interment: Sarah Louise ***Sexton*** (1839-1926); ***Bell*** and ***Simerly*** are also found here **(24)**
Lowery	not plotted	Saville	Lowery Family Cemetery; approximately 30 graves; first known interment: Susan Lowery ***Ball*** (1828-1858); last known interment: Edgar Houston ***Holland*** (1874-1931); ***Davis, Lowery, Miller, Rodgers, Tranum*** and ***Welch*** are also found here **(24)**
McBride	not plotted	Honoraville	Floris Helen ***McBride*** (1850-1930), Jesse J. ***McBride*** (1822-1892), Martha Ann ***McBride*** (1862-1937) and Tommy ***McBride*** (d. 1895) are known to be found here **(24)**
Miller	not plotted	Fullers Crossroads	Ada E. ***Miller*** (1893-1894), Edward Walter ***Miller*** (b. & d. 1878), James Edward ***Miller*** (b. & d. 1862) and Mary Elizabeth ***Weaver*** (1839-1892) are known to be found here **(24)**
Montgomery	not plotted	Highland Home	a new cemetery **(24)**
Old Pioneer	not plotted	south of Brantley	also known as Tisdale cemetery; first known interment: Sherwood ***Tisdale*** (1778-1831); last known interment: Sarah Jane Tisdale ***Cook*** (1859-1922); ***Carter*** and ***Hamilton*** are also found here **(24)**
Orlena	not plotted	unknown	an active black cemetery **(24)**
Owens-Jackson	not plotted	on Horse Creek in T10N, R17E, Sec 9	infant ***Owens*** (b. & d. 1869) is known to be found here **(24)**
Payne	not plotted	south of Morgan Cemetery	no stones remain **(13)**
Pine Ridge	not plotted	unknown	Pine Ridge Methodist Church
Pollard	not plotted	unknown	approximately 15 graves; first known interment: Julius N. ***Stallings*** (1868-1870); last known interment: Nevada ***Daniel*** (1877-1953); ***Pollard*** is also found here **(13)**
Rogers	not plotted	Saville	Elizabeth Lyles ***Easton*** (1797-1871) and Isaac John ***Rogers*** (1782-1848) are known to be found here **(24)**
Sasser	not plotted	unknown	the graves of twins D. V. ***Sasser*** (1894-1901) and P. V. ***Sasser*** (1894-1902) **(13)**
Searight	not plotted	Searight	
Shreve	not plotted	unknown	***Shreve*** is known to be found here **(19)**
Simerly	not plotted	Saville	30 names inscribed on a single stone; first known interment: Ephriam Elias ***Daniel*** (1805-1846); last known interment: Nevada Sorrells ***Daniel*** (1877-1953); ***Daniel, Pollard, Simerly*** and ***Stallings*** are common to this cemetery **(24)**
Sims	not plotted	Honoraville	Sims Plantation Cemetery; Waller ***Sims*** (1795-1862) is known to be found here **(24)**
Spring Creek	not plotted	unknown	
Staggers	not plotted	Rutledge	the grave of Bartholamew ***Staggers*** (1796-1862) **(24)**
Summerlin	not plotted	Fullers Crossroads	Ila ***Summerlin*** (1870-1872), Roxey A. ***Summerlin*** (1853-1933), T. S. ***Summerlin*** (1846-1912) and 10 unmarked graves **(13)**
Tally	not plotted	Centenary	the grave of an infant ***Tally*** (b. & d. 1946) **(24)**
Tisdale	not plotted	South of Brantley	see Old Pioneer
Welch	not plotted	Fullers Crossroads	Mary ***Hambrick*** (1790-1851) and James ***Welch*** (1783-1863) are found here **(24)**

Sources

1. Franklin, Lisa. *Tracking Your Roots.* 14 November 1997. http://members.aol.com/GenWebLisa/crncem6.htm
2. Franklin, Lisa. *Tracking Your Roots.* 14 November 1997. <http://members.aol.com/GenWebLisa/crncem4.htm>.
3. Franklin, Lisa. *Tracking Your Roots.* 14 November 1997. <http://members.aol.com/GenWebLisa/crncem5.htm>.
4. Franklin, Lisa. *Tracking Your Roots.* 14 November 1997. <http://members.aol.com/GenWebLisa/rockymount.htm>.
5. Franklin, Lisa. *Tracking Your Roots.* 14 November 1997. <http://members.aol.com/GenWebLisa/crenshawcem.htm>.
6. Franklin, Lisa. *Tracking Your Roots.* 14 November 1997. <http://members.aol.com/GenWebLisa/crncem3.htm>.
7. Franklin, Lisa. *Tracking Your Roots.* 1 September 1999. <http://members.aol.com/GenWebLisa/crenshaw.htm>.
8. Franklin, Lisa. *Tracking Your Roots.* 24 March 1998. <http://members.aol.com/GenWebLisa/crncem5.htm>.
9. *Publications of the Butler County Historical Society.* Vol. XXI, Number 3. Greenville, Alabama: The Society September, 1985.
10. Personal correspondence with Louise Marlev of Elba, Alabama.
11. AlGenWeb Archives. *Crenshaw County, Alabama.* 8 June 2005. <ftp://ftp.rootsweb.com/pub/usgenweb/al/crenshaw/cemetery/>.
12. Carmichael, Lisa R. F. *Tombstone Inscriptions of Northern Crenshaw County, Alabama Cemeteries, 1990-1991*. published by the author. 1991.
13. *Record of Tombstone Inscriptions, Crenshaw County, Alabama Cemeteries*. Montgomery, Alabama: Records Management Division, Alabama Department of Archives and History, 1977.
14. Personal correspondence with Juanita L. Grant.
15. Personal correspondence with Sarah Roper Johnson of Birmingham, Alabama.
16. *Butler County Cemetery Inscriptions.* Greenville, Alabama: Butler County Historical Society, 1970.
17. *Crenshaw County Cemetery Records.* an unpublished typewritten manuscript. Montgomery, Alabama: Alabama Department of Archives and History, no date.
18. Personal correspondence with Robert Taylor.
19. 13 October, 2000. <wysiwyg://61/http://www.geocities.com/Heartland/River/1757/cemetery.html>.
20. Franklin, Lisa. *Tracking Your Roots.* 11 March 2013. <http://www.trackingyourroots.com>.
21. *The Heritage of Crenshaw County, Alabama, Vol. 21.* Clanton, Alabama: Heritage Publishing Consultants, Inc., 2002.

Sources (Continued)

22. Franklin, Lisa. *Tracking Your Roots.* 12 February 2003. <http://www.trackingyourroots.com/crncem6.htm>.
23. English, Joyce. *Cemeteries of Crenshaw County, Alabama*, published by the author, 1998.
24. *Crenshaw County Cemeteries*. 17 February 2016. <http://www.findagrave.com>.
25. Alabama Cemetery Preservation Alliance. 21 October 2009. <http://www.alabama-cemetery-preservation.com/>.
26. Personal Correspondence with Lee Anne Wofford of the Alabama Historical Commission.

Numerical List of Cemeteries

1. Magnolia	25. Gravel Hill	50. Faith Hill	76. Springhill	98. Sport
2. Hillside	26. Black Rock	51. Little Hill	77. Zion	99. Sweetwater
3. Mount Olive	27. Chapel Hill	52. Siloam	78. Dozier	100. Lowery
4. Panola	28. El Bethel	53. Ivy Creek	78. First Freewill	101. Sugar Ridge
5. Cool Springs	29. Mitchell	54. Roxanna	79. Cameron Chapel	102. Daniel
6. Blackmon	30. Mount Pleasant	55. Green	80. Mount Olive	103. Saint Lukes
7. Danielville	31. Thompson	56. Luverne	81. Brunson Chapel	104. Solomon
8. Salem	32. Providence	56. Emmaus	82. Davis	105. Lowman-Allen
9. Dry	32. First Charismatic	57. Good Hope	83. Sasser	106. Brantley
10. Roper	33. Arlena	58. Antioch	84. Clark	107. Allen
10. Hopewell	33. Helena	59. Valley	84. Kimbro	108. Veasey
11. Oak Grove	34. Live Oak	60. Pendrey	85. Liberty	109. Rutledge
12. Berea	35. Longs Chapel	61. Clark	86. Enon	110. Mainor
13. Rocky Mount	36. Sexton	62. Spring Hill	86. Harper-Kimbro	111. Odum
14. Rockdale	37. Centenary	63. Mount Ida	87. Morgan	112. Mothershed
15. Cauthen	38. Rock Hill	64. Star of Hope	88. Oak Grove	113. Routon
15. New Ebenezer	39. Vernledge	65. Athens	89. Mount Zion	114. Unknown
16. New Ebenezer	40. Pleasant Hill	66. Bethel	90. Friendship	115. White Rock
17. Sardis	41. Lightfoot	67. New Providence	90. Bullock Community	116. Holley
18. Hudson	42. Petrey	68. New Hope	91. Old Union	117. Salem
19. Fairview	43. New Harmony	69. House of God	92. Wadefield	118. Shreves
20. Old Clayton	44. Darien	70. Curtis	92. Weed	119. Grace
21. Helicon	45. Camp Ground	71. Friendship	93. Taylor	120. Old Saville
22. Honoraville	46. Joquin	72. Unknown	94. White	121. Springhill
23. Mount Zion	47. Pleasant Home	73. Mulberry	95. Dozier	122. Boan
23. The Lodge	48. Springhill	74. Indian Creek	96. Friendship	123. Jones
24. Rock Hill	49. Mills Chapel	75. Leon	97. Mitchell	

CULLMAN COUNTY

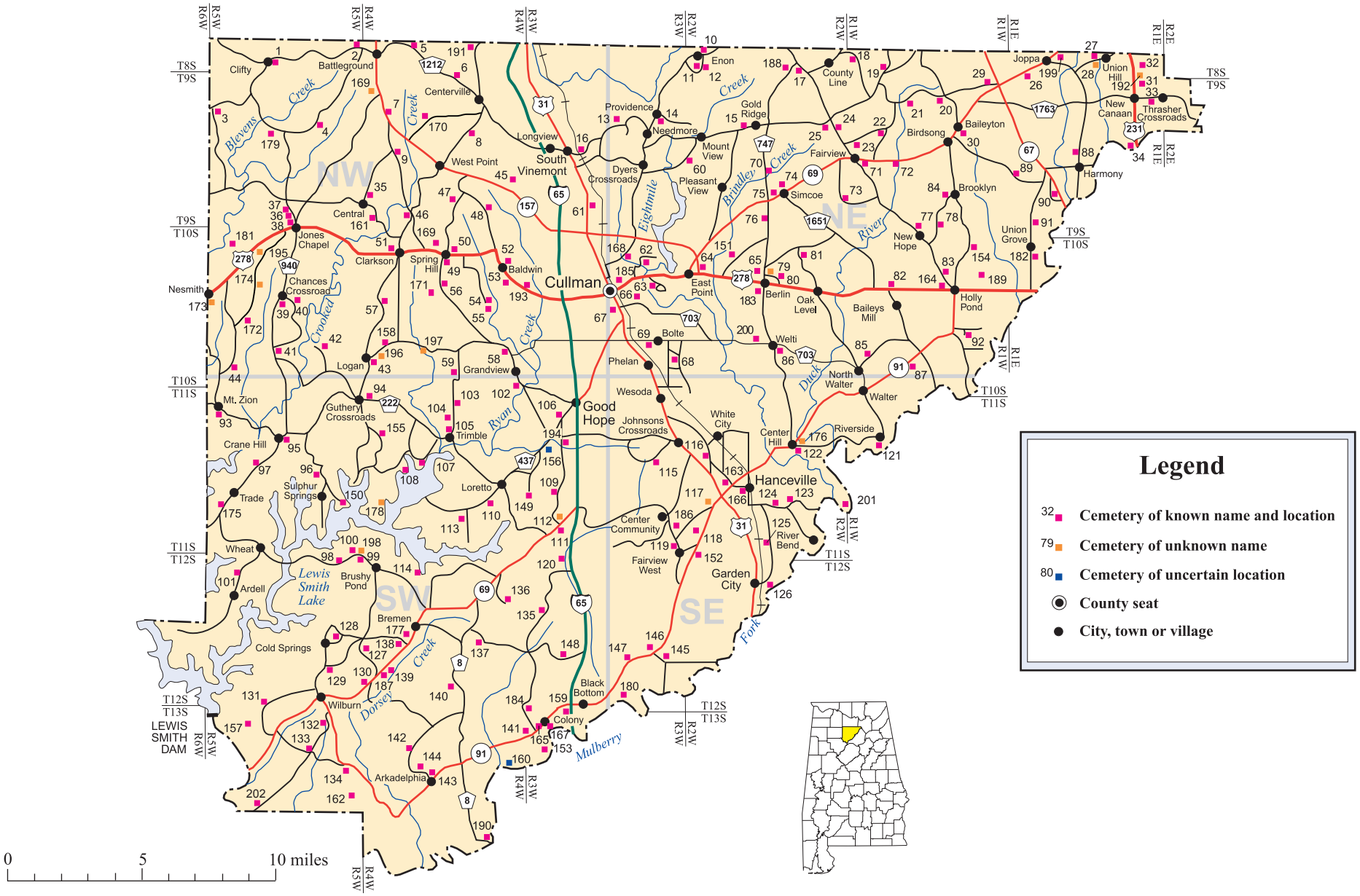

Produced by the Dept. of Geography
College of Arts and Sciences
The University of Alabama

Cemetery	Locale	Location	Church Affiliation and Remarks
Addington Chapel	127 - SW	T12S, R5W, Sec 24	Addington Chapel Methodist Church, organized in 1872; approximately 315 marked and 44 unmarked graves; first known interment: infant ***Calvert*** (d. 1877); ***Aaron, Allred, Anderson, Baker, Bridges, Calvert, Cruce, Freeman, Garrison, Grant, Graves, Lay, Lewis, McClendon, McCoy, Monroe, Moore, Nelson, Robertson, Rivers, Sandlin, Stewart, Stricklin*** and ***Willingham*** are common to this cemetery still in use **(6) (20) (21)**
Antioch	73 - NE	T9S, R2W, Sec 25	Antioch Missionary Baptist Church, built around 1913 and purchased by the Baptists in 1924; approximately 100 graves; first known interment: Randy ***Stidham*** (b. & d. 1962); ***Allen, Allred, Bozle, Clark, Freeman, King, Maynard, Stidham, Turner, Walker, Watson*** and ***Wright*** are common to this active cemetery **(6) (21)**
Antioch	132 - SW	T13S, R5W, Sec 2	Antioch Missionary Baptist Church; approximately 230 marked and 95 unmarked graves; first known interment: James ***Abbott*** (d. 1877 at 67 years); ***Boyd, Clemons, Felkins, Freeman, Leeth, McClendon, Moore, Parker, Payne, Sandlin, Stewart, Wall*** and ***Williams*** are common to this cemetery still in use **(2) (6) (21)**
Arkadelphia	143 - SW	T13S, R4W, Sec 16	Arkadelphia First Baptist Church, established in 1842; approximately 640 graves; first known interment: W. L. ***Funderburk*** (1805-1862); ***Anderson, Anderton, Baggett, Ballenger, Barrett, Baty, Callahan, Catha, Chance, Crauswell, Cruce, Dean, Dollar, Golden, Hawkins, Hogland, Hunt, Moore, Pugh, Rice, Rimel, Robinson, Stewart, Stone, Suggs, Tolbert*** and ***Washington*** are common to this active cemetery **(6) (21)**
Ashley	145 - SE	T12S, R3W, Sec 24	see New Hope
Baileyton	30 - NE	T9S, R1W, Sec 11	approximately 310 graves; first known interment: infant ***Burden*** (b. & d. 1886); ***Allen, Bailey, Burks, Elrod, Ford, Gutherie, Hadley, Harris, Hendrix, Hyatt, Jones, Lamberth, Oliver, Scott, Smith, Taylor, Walker*** and ***White*** are common to this cemetery still in use **(6) (21)**
Baldwin Chapel	52 - NW	T10S, R5W, Sec 12	Baldwin Chapel Cumberland Presbyterian Church, established in 1932; approximately 70 graves; first known interment: Hobert A. ***Smith*** (b. & d. 1933); ***Bone, Burgett, Burton, Calloway, Cooper, Davis, Grant, Lee, Marty, McAdams, O'Neil, Rogers, Smith*** and ***Stephenson*** are common to this cemetery still in use **(6) (21)**
Baldwin Heights	53 - NW	T10S, R5W, Sec 12	Baldwin Heights Baptist Church, organized in 1966; approximately 100 graves; ***Burnett, Fincher, Henry, Johnson, Kugler, Lovell, Rowell, Smith*** and ***Wisner*** are common to this active cemetery **(6) (21)**
Baltimore	153 - SW	T13S, R3W, Sec 7	approximately 10 marked and 90 unmarked graves; first known interment: M. W. ***Cannon*** (d. 1839); last known interment: Margaret M. ***Price*** (1857-1860) **(6)**
Barnett Chapel	154 - NE	T10S, R1W, Sec 2	first known interment: Elizabeth ***Haynes*** (d. 1862); last known interment: Samuel ***Smith*** (1817-1877) **(6)**
Bates	155 - SW	T11S, R4W, Sec 7	approximately 65 marked and 23 unmarked graves; first known interment: James Stephen ***Bates*** (1856-1865); ***Bates, Harbison, Reno, Sinyard, Speegle*** and ***Willcutt*** are common to this cemetery still in use **(6) (21)**
Beasley	46 - NW	T9S, R4W, Sec 32	7 graves **(6)**
Beech Grove	111 - SW	T11S, R3W, Sec 32	approximately 115 graves; first known interment: Mary E. ***Hays*** (b. & d. 1881); ***Aycock, Barber, Barnett, Brown, Burks, Coggin, Curry, Davis, Day, Dunn, Elliott, Harris, Hays, Hicks, Hopkins, Johnson, King, Kuykendall, Ray, Sandlin, Swann, Trussell*** and ***Turner*** are common to this cemetery still in use **(6) (19) (21)**
Benedictine Sisters	62 - NE	T10S, R3W, Sec11	
Berlin	183 - NE	T10S, R2W, Sec 16	Berlin Baptist Church, also known as Old First Baptist Church; approximately 40 graves; first known interment: Elizabeth Rebecca ***Walton***; last known interment: John Whitten ***Teague*** (1890-1970); ***Duke, Nelson, Samples*** and ***Zinsmeister*** are also found here **(21) (23)**
Bethany	101 - SW	T11S, R5W, Sec 8	Bethany Baptist Church; approximately 280 marked and 25 unmarked graves; first known interment: Libby ***Smith*** (1896-1900); ***Alexander, Armstrong, Ballard, Bridges, Burrow, Calvert, Campbell, Cordell, Eady, Farley, Harbison, Perdue, Riggs, Wilson*** and ***Wood*** are common to this cemetery still in use **(6) (21)**
Bethel	51 - NW	T10S, R4W, Sec 5	see Pilgrims Rest
Bethel	80 - NE	T10S, R2W, Sec 10	Bethel Primitive Baptist Church; approximately 60 marked and 12 unmarked graves; first known interment: Nellie ***Brock*** (d. 1901); ***Akers, Ayers, Barker, Bexley, Boatwright, Brock, Gower, Greier, Harper, Horton, Hudson, Tidwell, Wilson*** and ***Woods*** can be found in this cemetery still in use **(6) (21)**
Bethel	179 - NW	T9S, R5W, Sec 15	Bethel Baptist Church; ***Haney*** is known to be found here **(21)**
Bethesda	142 - SW	T13S, R4W, Sec 8	Bethesda Church of Christ, organized in 1903; approximately 80 marked and 21 unmarked graves; first known interment: infant ***Childers*** (b. & d. 1925); ***Boyd, Burgess, Childers, Griffith, Harding, Lee, Ogletree, Parker, Rice, Sandlin, Stanley, Trapp, Watson, Williams*** and ***York*** are common to this cemetery still in use **(6) (21)**
Bethlehem	109 - SW	T11S, R3W, Sec 20	Bethlehem United Methodist Church; approximately 430 marked and 85 unmarked graves; first known interment: John T. ***Harris*** (1882-1883); ***Aycock, Carlisle, Duffey, Grimmett, Johnson, King, Lowery, Madison, Morrow, McDonald, Scott, Tingle*** and ***Tucker*** are common to this cemetery still in use **(6) (21)**
Bethlehem East	124 - SE	T11S, R2W, Sec 27	Bethlehem East Baptist Church, organized in 1889; approximately 645 graves; first known interment: Frannie Lee ***Allbright*** (d. 1903); ***Abercrombie, Akin, Armstrong, Baker, Bannister, Bentley, Bland, Brown, Cagle, Carlisle, Curl, Eskew, Greer, Helms, Huckabee, Jackson, Johnston, Kanaday, Pettus, Philpot, Putman, Quick, Sims, Sloan, Tankersley, Walker*** and ***Webb*** are common to this cemetery still in use **(6) (21)**
Bethlehem West	7 - NW	T9S, R4W, Sec 7	Bethlehem West Baptist Church, organized in 1888; approximately 550 graves; first known interment: Lavina ***Harper*** (1820-1900); ***Anderson, Atchley, Beck, Blackmon, Cagle, Cole, Grimmett, Hanson, Johnson, King, Little, McBrayer, McDonald, Rodgers*** and ***Trussell*** are common to this cemetery still in use **(6) (21)**
Bethsadia	58 - NW	T10S, R4W, Sec 25	Bethsadia Baptist Church, organized in 1887; approximately 960 graves; first known interment: Alice ***Burgh*** (d. 1884); ***Aker, Allred, Angle, Barnett, Bates, Bradford, Brown, Caple, Carden, Chambers, Creel, Duckworth, Freeman, Gibson, Harbison, Harris, Haynes, Howard, Jacobs, Lowry, Moody, Moore, Morrow, New, Phillips, Rhodes, Smith, Stansell*** and ***Wix*** are common to this cemetery still in use **(6) (21)**
Blackwood	161 - NW	T9S, R4W, Sec 31	John Blackwood Cemetery; approximately 12 graves in a long neglected cemetery **(9)**
Blair	4 - NW	T9S, R5W, Sec 14	Blair Congregational Methodist Church, approximately 300 graves; first known interment: Vasco ***Blair*** (d. 1895); ***Blair, Buckelew, Campbell, Garrett, Griffin, Heatherly, Hogue, Hudson, Kugler, Laney, Marsh, Pigg, Risi, Thomas, Thompson, Via, Walker*** and ***Wynn*** are common to this cemetery still in use **(6) (21)**
Blevins	157 - SW	T13S, R5W, Sec 5	13 graves; first known interment: Armstead Elza ***Blevins*** (1812-1882); last known interment: Joe ***Blevins*** (1881-1957); ***England*** and ***Smith*** are also found here **(6) (14) (21)**
Bowmans Chapel	107 - SW	T11S, R4W, Sec 16	Bowmans Chapel Methodist Church; 168 graves were moved to this cemetery from Thomas Calvert Cemetery, now inundated by Smith Lake; first known (re)interment: John Hamilton ***Calvert*** (1847-1852); ***Aaron, Barnes, Calvert, Self*** and ***Speegle*** are common to this cemetery still in use **(6) (21)**
Brindley	70 - NE	T9S, R2W, Sec 21	Mace T. P. Brindley Cemetery, established around 1819; 9 marked and 6 unmarked graves; first known interment: John Hamby ***Brindley*** (1838-1853); last known interment: Phoebe Lavinia ***Dunn*** (1833-1904); ***Linderman*** is also found here; the Brindley's were the first family to settle in this area of the county **(6) (7) (11) (21)**
Brooklyn	84 - NE	T9S, R1W, Sec 27	Brooklyn United Methodist Church; approximately 430 marked and 11 unmarked graves; first known interment: Zilla Ozell ***Hart*** (b. & d. 1909); ***Bailey, Barwick, Burden, Burks, Butler, Dunlap, Estes, Fortner, Gilley, Hart, McClain, McGriff, Thomas, Whitley*** and ***Young*** are common to this cemetery still in use **(6) (21)**
Brown	120 - SW	T12S, R3W, Sec 5	also known as Keith Cemetery; 15 marked and numerous unmarked graves; first known interment: Susannah ***Freeman*** (1811-1866); ***Allred, Anderson, Brown, Edwards, Keith, Smith*** and ***Swann*** are common to this cemetery **(6) (19) (21)**
Brown-Bailey	33 - NE	T9S, R1E, Sec 12	also known as Bailey, Brown, and Wilks Cemetery; 31 graves; first known interment: infant ***Wilks*** (d. 1889); last known interment: Thomas B. ***Maze*** (1879-1958); ***Bailey*** (all infants)**,** ***Bramlett, Brown, Flemming, Fortenberry, Maze, Reid, Stone*** and ***Wilks*** are also found here **(16) (21)**
Brushy Creek	108 - SW	T11S, R4W, Sec 20	Brushy Creek Church, established in 1855; approximately 200 graves; first known interment: Daniel ***Speegle*** (1777-1855); ***Bailey, Bates, Brewer, Calvert, Farmer, Guthery, Harris, Jones, Kuykendall, Livingston, Murphree, Self, Speegle, Weldon*** and ***Williamson*** are common to this cemetery still in use **(6) (21)**
Burch	158 - NW	T10N, R4W, Sec 30	the graves of Chester Creed ***Burch*** (b. & d. 1901), Cordellia ***Burch*** (1897-1898) and Janie Viola ***Burch*** (1888-1892) **(6)**

Cemetery	Locale	Location	Church Affiliation and Remarks
Calvert	150 - SW	T11S, R5W, Sec 25	approximately 20 marked and 25 unmarked graves; first known interment: Julia A. ***Calvert*** (1849-1884); last known interment: Lonnie E. ***Moon*** (1901-1927); ***Bailey, Calvert, Freeman, Harbison, Harris, Heatherly, Hunter, Lambert, McGraw, McSwain, Moon, Reno, Self*** and ***Stricklin*** are common to this cemetery **(8) (21)**
Canaan	18 - NE	T8S, R1W, Sec 31	former site of Canaan Church; 12 marked and 1 unmarked grave; first known interment: Tilda ***Ray*** (1845-1908); last known interment: Thomas ***Ray*** (1869-1942); ***Crane, Hornsby*** and ***Warwick*** are also found here **(6)**
Center Grove	15 - NE	T9S, R2W, Sec 17	Center Grove Missionary Baptist Church; approximately 700 marked and 37 unmarked graves; first known interment: Verna L. ***Walker*** (d. 1900); ***Brock, Burks, Dyer, Goodlett, Golden, Harper, King, Makemson, Malin, Norris, Oden, Reese, Scott, Smith, Wells*** and ***Widner*** are common to this active cemetery **(6) (21)**
Center Hill	102 - SW	T10S, R4W, Sec 36	Center Hill Methodist Church; approximately 25 marked and 33 unmarked graves; first known interment: James S. ***Livingston*** (1821-1882); ***Ayers, Bateman, Freeman, Metz, Ray, Stansell*** and ***Stone*** are also common to this active cemetery **(6) (21)**
Center Hill	122 - SE	T11S, R2W, Sec 11	Center Hill Baptist Church; approximately 700 graves; first known interment: Paul ***Moore*** (1904-1905); ***Absher, Allred, Barnett, Bateman, Bland, Boatright, Brannon, Connell, Cook, Folds, Giles, Hamm, Lee, Phillips, Smith, Tyson, Walker, Webb*** and ***Whitaker*** are common to this cemetery still in use **(6) (21)**
Center Point	82 - NE	T10S, R1W, Sec 8	Center Point Baptist Church; approximately 150 graves; first known interment: Lucy Vines ***Noble*** (1879-1916); ***Cornelius, Drake, Farr, Graham, Hendrix, Hill, Howard, Lindsey, McIntosh, Miller, Noble, Patterson, Stanley, Stewart, Stidham, Thrasher, Turner*** and ***Weeks*** are common to this cemetery still in use **(6) (21)**
Central	35 - NW	T9S, R5W, Sec 25	Central Missionary Baptist Church; approximately 140 marked and 15 unmarked graves; first known interment: James E. ***Alvis*** (b. & d. 1888); ***Briscoe, Brock, Caldwell, Coger, Duskin, Easterwood, Gardner, Holland, Huff, Jester, Jones, Key, Laney, Reid, Rodgers, Sims*** and ***Walker*** are common to this active cemetery **(6)**
Chafin	136 - SW	T12S, R4W, Sec 13	35 marked graves; first known interment: William E. ***Blalock*** (1789-1869); ***Baker, Chafin, Hays, Hollis, Murphee*** and ***Williams*** are common to this active cemetery **(6) (19) (21)**
Chambers	22 - NE	T9S, R1W, Sec 17	see Duck Creek
Chances Crossroads	40 - NW	T10S, R5W, Sec 16	Chances Crossroads Church of Christ, also known as Christ Church; a small cemetery with interments dating from 1949; first known interment: Thomas Marvis ***Persall*** (1948-1949); ***Persall*** predominates this active cemetery; ***Bell, Clark, Cornelius, Gilliland, Hathcote, Karrh, Marchman, McBrayer, McKeel, Ponder, Ramirez, Roberson, Tilley, Vance, Wallace, Williams*** and ***Wray*** are also found here **(6) (21)**
Christ Church	40 - NW	T10S, R5W, Sec 16	see Chances Crossroads
Church of the Living God	32 - NE	T8S, R1E, Sec 36	approximately 20 graves; first known interment: Joseph Eugene ***Gothard*** (b. & d. 1982); ***Dean, Satterfield, Smith, Tidmore*** and ***Williams*** are common to this active cemetery **(21)**
Cold Springs	128 - SW	T12S, R5W, Sec 23	Cold Springs Church of Christ; an active cemetery; ***Davis*** and ***Speegle*** are known to be found here **(21)**
Cold Springs	129 - SW	T12S, R5W, Sec 26	Cold Springs Missionary Baptist Church; approximately 300 graves; first known interment: T. ***Hopkins*** (1910-1911); ***Aaron, Anderson, Barett, Cates, Dooley, Florence, Garmon, Harding, Hopkins, McClendon, Parker, Sanders, Vandiver, Williams*** and ***Willougby*** are common to this cemetery still in use **(6) (21)**
Colony	167 - SW	T13S, R3W, Sec 6	Colony Community Cemetery, an active cemetery; ***Ayers, Fields, Flanigan, Foster, Hall, Haygood, Malcom, Minnitt, Munford, Sims, Turner, Ward, Williams, Wilson,*** and ***Wooley*** are found here **(21)**
Concord	71 - NE	T9S, R1W, Sec 19	Concord Missionary Baptist Church; approximately 310 graves; first known interment: George A. ***Minor*** (d.1904); ***Bailey, Boyles, Brown, Cagle, Cantrell, Ellis, Green, Hampton, Howse, Latham, Nunnelley, Philpot, Pinkard, Reid, Smith, Wilkins*** and ***Yeager*** are common to this cemetery still in use **(8) (21)**
Corinth	1 - NW	T8S, R5W, Sec 33	Corinth West Baptist Church; approximately 550 graves; first known interment: Eunice ***Rigby*** (1904-1910); ***Arrington, Bell, Bishop, Blevins, Byrd, Cheatham, Heard, Holland, Humphries, Laney, Hogan, Looney, McClellan, Powell, Shelby, Whitehead, Williams*** and ***York*** are common to this cemetery still in use **(6) (21)**
Corinth	26 - NE	T8S, R1E, Sec 31	Corinth East Baptist Church; approximately 650 graves; first known interment: Dave ***Tipton*** (d. 1869); ***Bailey, Baker, Bennefield, Bryan, Burden, Carter, Dover, Harrison, Hooten, Johnson, King, Lovvorn, Maynard, Poole, Saint, Taylor, Tipton, Waldrop*** and ***Warren*** are common to this cemetery still in use **(8) (20) (21)**
Corinth	134 - SW	T13S, R5W, Sec 13	Corinth Church of Christ; approximately 85 graves; first known interment: Chester A. ***Davis*** (1904-1944); ***Carr, Crook, Davis, Nichols, Pate, Roberts*** and ***Watson*** are common to this cemetery still in use **(6) (21)**
Crosses Chapel	47 - NW	T9S, R4W, Sec 34	Crosses Chapel Methodist Church; approximately 65 graves; first known interment: Claude M. ***Baker*** (1841-1865); ***Galin, Harp, Johnson, Lynn, McManus*** and ***Russell*** are common to this cemetery still in use **(6) (21)**
Crossroads	9 - NW	T9S, R4W, Sec 18	Crossroads Missionary Baptist Church; approximately 630 graves; first known interment: ? ***Jones*** (d. 1820); ***Aderhold, Alvis, Aris, Blackwood, Brown, Burney, Cornelius, Cupp, Davis, Floyd, Fowler, Harper, Holland, Hopper, Horton, Jones, Kilpatrick, Lake, Mathis, McBrayer, Reese, Rodgers, Schultz, Sims, Stephens, Walker, Whisenhunt, White*** and ***Whittle*** are common to this active cemetery **(1) (6) (21)**
Cullman City	67 - NE	T10S, R3W, Sec 15	over 5,900 graves; first known interment: G. H. ***Albright*** (d. 1850); ***Abercrombie, Akers, Allen, Arnold, Bailey, Baker, Barnett, Bates, Bright, Brown, Brunner, Buettner, Burns, Cox, Evers, Freeman, Fuller, Griffin, Hauk, Johnson, Kinney, Kullman, Lee, Lessman, Lovelady, Mack, Phillips, Richter, Schuman, Shannon, Smith, Thompson, Williams*** and ***Yeager*** are common to this cemetery still in use **(5) (6) (21)**
Cullman Heritage	168 - NE	T9S, R3W, Sec 35	Cullman Heritage Cemetery; ***Allbright, Bradley, Brown, Burnham, Byrd, Carlisle, Darnell, Davis, Denson, Finley, Gerards, Gibbs, Hale, Lollar*** and ***Weeks*** are known to be found in this new and active cemetery **(21)**
Cullman Memorial	69 - NE	T10S, R3W, Sec 26	Cullman Memorial Gardens or Cullman Memory Gardens; over 1,200 interments dating from 1954***; Calvert, Collins, Davis, Howard, Jones, Payne, Smith*** and ***White*** are common in this active cemetery **(6) (21)**
Damascus	148 - SW	T12S, R3W, Sec 20	Damascus Missionary Baptist Church, organized in 1886; approximately 200 graves; first known interment: Maudy ***Murray*** (1882-1899); ***Baker, Boren, Bowers, Compton, Dean, Gamble, Graham, Parson, Quick, Sapp, Sawyers, Stanford, Whitfield*** and ***Wilkie*** are common to this cemetery still in use **(6) (11) (19) (21)**
Dorseys Creek	138 - SW	T12S, R4W, Sec 20	Dorseys Creek Missionary Baptist Church; approximately 150 graves; first known interment: Ezekiel ***Childers*** (d. 1870); ***Brazil, Butler, Caldwell, Childers, Daniels, Freeman, Garrison, Graves, Gunter, Johnson, Moon, Morgan, Morrison, Nicholas, Phillips*** and ***Wise*** are common to this cemetery still in use **(6) (21)**
Duck Creek	22 - NE	T9S, R1W, Sec 17	Duck Creek Missionary Baptist Church; also known as Chambers Cemetery; approximately 120 marked and 20 unmarked graves; first known interment: Margaret Ann ***Chambers*** (d. 1910); ***Barbee, Bivins, Chambers, Duncan, Hunter, Pitts, Rasco, Smith, Wisener*** and ***Wood*** are common to this cemetery still in use **(6) (21)**
Duck River	85 - NE	T10S, R1W, Sec 30	Duck River Missionary Baptist Church; over 2,000 marked and numerous unmarked graves; first known interment: H. B. ***Dunkin*** (d. 1878); ***Bailey, Baker, Barnett, Bice, Black, Bradford, Burrow, Duke, Farr, Gable, Glasscock, Horsley, Hughes*** and ***Smith*** are common to this cemetery still in use **(6) (20) (21)**
East Battleground	5 - NW	T8S, R4W, Sec 32	East Battleground Missionary Baptist Church; approximately 10 marked and 10 unmarked graves; first known interment: Minnie Lee ***Pierce*** (d. 1871); ***Ball, Harris, Hill, Hinman, Lawrence*** and ***Shaw*** are also found in this active cemetery **(6) (21)**
East Point	64 - NE	T10S, R2W, Sec 7	East Point Cumberland Presbyterian Church; approximately 240 graves; first known interment: James T. ***Dunn*** (1853-1890); ***Barnett, Blair, Bright, Collier, Dunn, Fine, Gorff, Handley, Hollingsworth, James, Johnson, Maddox, Miller, Redding, Yates*** and ***Yeager*** are common to this cemetery still in use **(8) (21)**
Ebenezer	8 - NW	T9S, R4W, Sec 15	Ebenezer Missionary Baptist Church; approximately 1,800 graves; first known interment: Sarah ***Brandon*** (d. 1860); ***Banks, Bradford, Buckelew, Cruce, England, Johnson, Jones, McCravy, Morris, Parker, Ponder, Reynolds, Tankersley, Tillery, Whaley, Wynn*** and ***Yates*** are common to this active cemetery **(6) (21)**
Eidson Chapel	89 - NE	T9S, R1E, Sec 19	Eidson Chapel Cumberland Presbyterian Church; approximately 275 marked and 30 unmarked graves; first known interment: William ***Howell*** (d. 1884); ***Anderton, Bagwell, Bennefield, Blakely, Bright, Camron, Eidson, Hays, Kelsoe, Mann, Stone, Watwood*** and ***Whited*** are common to this cemetery still in use **(6) (21)**
Emeus	57 - NW	T10S, R5W, Sec 18	Emeus Baptist Church; approximately 800 graves; first known interment: John L. ***Humphrey*** (d. 1890); ***Alldredge, Barnett, Capp, Carden, Chandler, Cupp, Echols, Filyaw, Guthrie, Hale, Humphrey, McKleroy, Ponder, Ragsdale, Slaughter, Stevens, Waters*** and ***Wren*** are common to this cemetery still in use **(6) (21)**

Cemetery	Locale	Location	Church Affiliation and Remarks
Enon	10 - NE	T8S, R2W, Sec 31	Enon Missionary Baptist Church; approximately 460 graves; first known interment: M. A. ***Holmes*** (d. 1891); ***Bahr, Bentley, Brown, Carnell, Chumley, Davis, Derrick, Drinkard, Hale, Holmes, Johnson, Norris, Oden, Ryan, Strickland, Vines, White, Wilkinson*** and ***Yates*** are common to this cemetery still in use **(6) (21)**
Etha	17 - NE	T8S, R2W, Sec 35	Etha Baptist Church; approximately 1,280 graves; first known interment: Hattie ***Hollaway*** (1853-1880); ***Adams, Adams, Andrews, Bailey, Brock, Brown, Cason, Collier, Cook, Cornett, Creel, Daniell, Davis, Durham, Duskin, Fowler, Goodlett, Hill, Holloway, Holmes, Keller, Manous, McDearmond, Morgan, Overton, Self, Smith, South, Talley, Thompson, Veal, Widner*** and ***Williams*** are common to this active cemetery **(8) (21)**
Fairview	23 - NE	T9S, R1W, Sec 18	First Baptist Church of Fairview; approximately 350 graves; first known interment: Sybil Hortense Sanders (1920-1921); ***Akin, Bartlett, Bean, Bonds, Chambers, Cummings, Curvin, Evans, Hart, Jackson, Manning, Mauldin, Smith, Walker*** and ***Yeager*** are common surnames to this cemetery still in use **(8) (21)**
Fairview	184 - SW	T13S, R3W, Sec 6	Fairview Baptist Church; the grave of Willie Ester ***Williams*** (1926-2006) is found here **(21)**
Fairview East	24 - NE	T9S, R2W, Sec 13	Fairview East United Methodist Church; approximately 420 marked and 30 unmarked graves; first known interment: Edward P. ***Oaks*** (d. 1882); ***Akin, Boyd, Carter, Christian, Craft, Eddleman, Hesterley, Hulsey, McConnell, Pearson, Pinkerton*** and ***Westmoreland*** are common to this cemetery still in use **(6) (21)**
Fairview West	119 - SE	T11S, R3W, Sec 36	Fairview West Baptist Church, established in 1871; approximately 1,200 marked and 200 unmarked graves; first known interment: Dallas B. ***McMurry*** (d. 1873); ***Adams, Alexander, Allred, Baker, Ballard, Banks, Barfoot, Barnett, Bishop, Bradley, Brown, Burdette, Chapman, Cook, Elliott, Grantham, Grund, Harris, McMurry, Nichols, Quick, Shugart, West, Whaley*** and ***Woods*** are common to this active cemetery **(11) (21)**
Fellowship	49 - NW	T10S, R4W, Sec 10	Fellowship Primitive Baptist Church; approximately 250 graves; first known interment: Mary Ellie ***McDowell*** (d. 1890); ***Blair, Carden, Chandler, Griggs, Jackson, Jacobs, Jones, Martin, McDowell, Morgan, Pirkle, Ryan, Sheppard, Singleton, Smith*** and ***Swafford*** are common to this cemetery still in use **(6) (21)**
Flat Rock	175 - SW	T11S, R5W, Sec 30	Flat Rock United Methodist Church; approximately 50 graves; Abney, ***Auston, Aycock, Blevins, Cooper, Grimmett, Hallmark, Huffines, Mauldin*** and ***Williams*** are common to this new and active cemetery **(21)**
Flint Creek	13 - NE	T9S, R3W, Sec 10	Flint Creek Baptist Church; one of the oldest churches in the county; approximately 800 marked and 300 unmarked graves; first known interment: Zrabert Bracton ***Couch*** (d. 1868); ***Anderson, Baldwin, Barnett, Brown, Chambers, Corley, Couch, Drake, Dyer, Gay, Haynes, Holmes, Jennings, Loyd, McClain, Oden, Pope, Ray, Scott, Shikles, Vaughn*** and ***Wilhite*** are common to this cemetery still in use **(6) (7) (21)**
Friendship	6 - NW	T9S, R4W, Sec 3	Friendship Independent Methodist Church; approximately 130 marked and 25 unmarked graves; first known interment: Lowery A. ***Milligan*** (d. 1908); ***Burks, Chaney, Connell, Dye, Hill, Johnson, Justice, Kyker, Milligan, Morgan, Pirkle, Powell, Russell, South*** and ***Woods*** are common to this active cemetery **(6) (21)**
Gamble	180 - SE	T12S, R3W, Sec 35	approximately 75 graves; first known interment: Elbert J. ***Compton*** (1878-1879); ***Allred, Baker, Compton, Elliott, Gamble, Johnson, Kaple, Parson*** and ***Sapp*** are common to this cemetery still in use **(6) (19) (21)**
Garden City	126 - SE	T12S, R2W, Sec 9	approximately 1,000 graves; first known interment: Ruth Hugo ***Schiele*** (1877-1880); ***Adams, Fanning, Kretzschmar, McAnnally, Shaver*** and ***Washburn*** are common to this cemetery still in use **(6) (21)**
Garrison Point	139 - SW	T12S, R4W, Sec 30	also known as Sandlin Cemetery; approximately 115 graves; first known interment: Mary ***Canant*** (1844-1852); ***Sandlin*** is the dominant surname in this active cemetery; ***Garrison, Guthrie, Guttery, Hambrick, Hudson, King, Kitchens, McDaniel, Murray, Parker*** and ***Stricklin*** are also common to this cemetery **(10) (21)**
Good Hope	106 - SW	T11S, R3W, Sec 8	Good Hope Missionary Baptist Church; at least 950 graves; first known interment: Calvin ***Hamilton*** (1830-1859); ***Arndt, Bennett, Bibb, Blalock, Brock, Brown, Burke, Calvert, Chandler, Cofer, Cordes, Cupp, Day, Dial, Edmondson, Farley, Giles, Gray, Hathcock, Hinkle, Howard, King, Leonard, Livingston, Mize, Reynolds, Sims, Spinks, Styles, Thornton*** and ***Widner*** are common to this cemetery still in use **(5) (21)**
Grace	185 - NE	T10S, R3W, Sec 10	Grace Episcopal Church Columbarium; first known interment: William Russel ***Phillips*** (1929-1967); ***Anderson, Berry, Blankenship, Borath, Calhoun, Christopher, McKinley, Murphy, Phillips, Pippin, Preher, Renner, Seabury, Smith, Tolbert*** and ***Tuckerman*** can be found in this active cemetery **(21)**
Guthrie-Walker	171 - NW	T10S, R4W, Sec 16	approximately 20 graves; first known interment: Rhonda Cooper Guthrie ***Mansfield*** (1831-1971) **(23)**
Hamby Chapel	11 - NE	T8S, R2W, Sec 31	Hambey Chapel United Methodist Church, established in 1884 as Holmes Chapel and renamed Hambey Chapel in 1913; approximately 245 marked and 25 unmarked graves; first known interment: Alpheans ***Smith*** (b. & d. 1885); ***Bentley, Bonds, Bonner, Davis, Edmondson, Eidson, Evans, Frenchco, Gay, Holmes, McGukin, Oden, Smith, Townsend*** and ***Woodard*** are common to this cemetery still in use **(6) (21)**
Hamby Chapel	12 - NE	T8S, R2W, Sec 31	Hambey Chapel United Methodist Church; across the street from #11 above
Hanna	186 - SE	T11S, R3W, Sec 36	the graves of M. H. ***Hanna*** (1872-1896), Phebe ***Hanna*** (1806-1872), W. J. ***Hanna*** (1830-1863), Francis A. ***Hanna*** (1835-1881), and Jimmy Ray ***Pugh*** (d. 2012) along with 3 unmarked graves **(8) (21)**
Hartwig	59 - NW	T10S, R4W, Sec 34	also known as Hartwick or Peinhart Cemetery; 30 marked and 8 unmarked graves; first known interment: Hennete ***Hartwig*** (b. & d. 1832); ***Treptau*** is also found in this active cemetery **(6)**
Holly Pond	83 - NE	T10S, R1W, Sec 10	approximately 2,000 marked and 125 unmarked graves; ***Allen, Anderson, Ayers, Crumbley, Gorham, Daniel, House, Scott, Shaw, Stisher, Tanner*** and ***Watts*** are common to this active cemetery **(6) (21)**
Holly Pond	164 - NE	T10S, R1W, Sec 11	Holly Pond Baptist Church; 10 graves; first known interment: Alai J. ***Matson*** (1885-1886); last known interment: George T. ***McCollum*** (1831-1890); ***Watts*** is also found here **(8)**
Holmes Chapel	11 - NE	T8S, R2W, Sec 31	see Hamby Chapel
Hopewell	116 - SE	T11S, R2W, Sec 18	Hopewell Baptist Church; approximately 4,700 graves; first known interment: John J. ***Baker*** (1878-1883); ***Abbott, Abercrombie, Adams, Allred, Barnett, Basenberg, Bland, Bradford, Brown, Burnham, Gibbs, Howse, Kretzschmar, Moore, Ryan, Weeks*** and ***York*** are common to this cemetery still in use **(8) (21)**
Howle	162 - SW	T13S, R5W, Sec 24	the grave of Alexander ***Howle*** (1822-?) and 5 unmarked graves; the ***Howle*** stone was made by Rosenbrough Sons of St. Louis, Missouri **(12)**
Johnson	177 - SW	T12S, R4W, Sec 20	9 marked and 44 unmarked graves; first known interment: Martha ***Parker*** (1843-1864); an interment in 2011 is the first in many years in this nearly destroyed cemetery; ***Johnson*** and ***Parker*** are common here **(21)**
Johnson Grove	100 - SW	T11S, R5W, Sec 1	Johnson Grove United Methodist Episcopal Church; approximately 270 graves; first known interment: James C. ***Harris*** (1834-1878); ***Allred, Bailey, Calvert, Cruce, Freeman, Godfrey, Graves, Hall, Harris, Heatherly, Henderson, Nicholas, Phillips, Ponder, Swann*** and ***Talley*** are common to this cemetery still in use **(6) (21)**
Jones	159 - SW	T12S, R3W, Sec 32	see Sapp
Jones Chapel	37 - NW	T9S, R5W, Sec 34	Jones Chapel United Methodist Episcopal Church
Jones Chapel	38 - NW	T9S, R5W, Sec 34	Jones Chapel Church of Christ; approximately 780 graves; ***Alldredge, Allen, Baggett, Barnett, Brown, Burks, Carpenter, Clay, Cornelius, Duke, Dutton, Flowers, Glover, Hale, Harbison, Higgins, James, Kempson, Laney, Lee, Maner, Peak, Self, Tucker*** and ***White*** are common to this cemetery still in use **(21)**
Keith	120 - SW	T12S, R3W, Sec 5	see Brown
Kinney Grove	114 - SW	T12S, R4W, Sec 5	Kinney Grove Baptist Church; approximately 50 marked and 24 unmarked graves; first known interment: Susan ***Kinney*** (1808-1853); ***Albers, Anderson, Bookout, Felkins, Graves, Grimmett, Hancock, Harbison, Jackson, Kinney, Owens, Powell*** and ***Reynolds*** are also found here **(6) (20) (21)**
Laodicea	118 - SE	T11S, R2W, Sec 31	Laodicea Freewill Baptist Church; approximately 240 marked and numerous unmarked graves; first known interment: Rennie A. ***McMurry*** (1893-1894) or Fannie ***Quick*** (1868-1894); ***Adams, Ballard, Barrington, Bradley, Grubbs, McIntosh, Pitts, Thomas*** and ***Tyson*** are common to this cemetery still in use **(6) (21)**
Lawrence Chapel	25 - NE	T9S, R2W, Sec 13	former site of Lawrence Chapel Methodist Episcopal Church North; approximately 130 graves with many unmarked; first known interment: Mary ***King*** (1815-1858); ***Allen, Benefield, Bolzle, Box, Brindley, Donaldson, Dye, Eason, Martin*** and ***Mauldin*** are also common to this cemetery still in use **(8) (19) (21)**
Livingston	152 - SE	T11S, R2W, Sec 31	Livingston Tabernacle, approximately 50 graves dating from the 1950's; Campbell, ***Cordes, Deskins, Gray, Hann, Langley, Livingston, Roberts, Scott*** and ***Winfrey*** are common to this cemetery still in use **(19) (21)**

Cemetery	Locale	Location	Church Affiliation and Remarks
Livingston Chapel	97 - SW	T11S, R5W, Sec 17	Livingston Chapel United Methodist Church, organized in 1867; over 700 graves; first known interment: ***O'Rear*** (d. 1852); ***Auston, Bennefield, Burgett, Burns, Burrow, Calvert, Campbell, Cooper, Davis, Dye, Edgeworth, Ford, Freeman, Fulenwider, Glenn, Harbison, Hyatt, Kilgo, Lay, Lott, Mauldin, Nesmith, Sharpton, Skinner, Taylor, Waldrep*** and ***Wooten*** are common to this cemetery still in use **(6) (20) (21)**
Logan	43 - NW	T10S, R4W, Sec 30	near Logan Missionary Baptist Church; approximately 240 graves; first known interment: infant ***Tucker*** (d.1875); ***Brock, Brooks, Burch, Duncan, Gibbs, Guthrie, Long, McKoy, Moore, Nix, Plott, Tackett, Thornton, Tidwell, White, Woodard, Wright*** and ***Young*** are common to this cemetery still in use **(8) (21)**
Look	113 - SW	T11S, R4W, Sec 34	
Lystra	20 - NE	T9S, R1W, Sec 10	Lystra Missionary Baptist Church; approximately 200 marked and 40 unmarked graves; first known interment: J. A. ***Benefield*** (1862-1882); ***Adams, Brown, Bynum, Chambers, Cook, Davis, Drinkard, Farley, Guess, Huddleston, Mooney, Moses, Nunnelley, Pesnall*** and ***Talley*** are common to this active cemetery **(6) (21)**
Macedonia	2 - NW	T8S, R5W, Sec 36	Macedonia Missionary Baptist Church; 25 graves; first known interment: Malinda ***Handley*** (1879-1933); ***Buckelew, Handley, Oldacre, Tucker*** and ***Underwood*** are common to this active cemetery **(6) (13)**
Macedonia	131 - SW	T13S, R5W, Sec 4	see McKinley
McCombs-Harris	149 - SW	T11S, R3W, Sec 19	also known as Harris-McCombs; approximately 25 marked and 20 unmarked graves; first known interment: Robert L. ***McCombs*** (d. 1895); ***Goodwin, Harris, Lay, McCombs*** and ***Webb*** are common to this cemetery last used in 1994 **(1) (21)**
McDonald	187 - SW	T12S, R4W, Sec 30	
McKinley Chapel	131 - SW	T13S, R5W, Sec 4	McKinley Chapel Methodist Church and Macedonia Baptist Church share this cemetery; approximately 250 marked graves; the cemetery was established around 1890; ***Allen, Bailey, Blevins, Freeman, Godfrey, Heatherly, Myers, Rollo, South, Swann*** and ***Williams*** are common to this cemetery; still in use **(8) (20) (21)**
McPherson	194 - SW	T11S, R3W, Sec 17	3 graves; George ***McPherson*** (d. 1850's) and two unmarked graves **(22)**
Mission Grove	151 - NE	T10S, R2W, Sec 4	Mission Grove Baptist Church, organized in 1948; an active cemetery; ***Anders, Arnold, Brown, Clayton, Dunn, Gardner, Jacobs, Looney*** and ***Murphree*** are known to be found in this active cemetery **(21)**
Missionary Grove	48 - NW	T9S, R4W, Sec 35	Missionary Grove Baptist Church, organized in 1898; approximately 350 graves; first known interment: Hubard ***Defoor*** (b. & d. 1901); ***Alvis, Bridges, Brown, Burgett, Byram, Canant, Carroll, Cheatwood, Fowler, Gilbreath, Kugler, Laminack, Parker, Reynolds*** and ***Steele*** are common to this cemetery still in use **(6) (21)**
Moody	147 - SE	T12S, R3W, Sec 22	see Union Hill
Mount Carmel	65 - NE	T10S, R2W, Sec 9	Mount Carmel United Methodist Church; approximately 900 graves; first known interment: Louella ***Hendrix*** (1900-1901); ***Adamson, Bonner, Cole, Duke, Handley, Hendrix, Jetton, Payne, Seibenhener, Self, Shinn, Smith, Teichmiller, Walker, Witcher, Wright*** and ***Zinsmeister*** are common to this active cemetery **(10) (21)**
Mount Grove	123 - SE	T11S, R2W, Sec 23	Mountain Grove Congregational Church; approximately 335 graves; first known interment: infant ***Subert*** (d.1890); last known interment: Beulah ***Johns*** (d.1965); ***Barnett, Brown, Cargo, Chamblee, Clark, Dunn, Fine, Johns, McDowell, Stapp, Stone, Thompson*** and ***Webb*** are common in this cemetery **(8) (20) (21)**
Mount Hermon	29 - NE	T9S, R1W, Sec 1	Mount Hermon Baptist Church, organized in 1907; approximately 95 graves; first known interment: Louisa ***Thompson*** (1828-1910); ***Eason, Eudy, Fulmer, Gober, Hadley, Hardin, Head, Hemrick, Hill, Landman, Oliver, Stephens, Sullivan, Taylor*** and ***Waldrop*** are common to this active cemetery **(6) (19) (21)**
Mount Hope	95 - SW	T11S, R5W, Sec 9	Mount Hope Baptist Church, organized in 1877; approximately 550 marked and 55 unmarked graves; first known interment: Nicy A. ***Land*** (1867-1887); ***Bates, Calvert, Cooper, Davis, Drummond, Dye, Freeman, Harris, McAfee, McSwain, Pittman, Tucker*** and ***Wood*** are common to this cemetery still in use **(6) (21)**
Mount Joy	140 - SW	T12S, R4W, Sec 34	Mount Joy Missionary Baptist Church; approximately 475 graves; first known interment: Essie ***Box*** (b. & d.1884); ***Addison, Anderson, Angle, Baker, Basinger, Blackwood, Blalock, Bowling, Bryan, Clingan, Cornelius, Daniel, Day, Dollar, Dover, Duke, Faulkner, Forester, Lochamy, McLeroy, Murphree, Rice, Sorrow, Stevens, Tubbs, Wiggins*** and ***Wise*** are common to this cemetery still in use **(8) (20) (21)**
Mount Nebo	45 - NW	T9S, R5W, Sec 25	Mt. Nebo Baptist Church; approximately 21 marked and 57 unmarked graves; first known interment: Racheal H, ***Moore*** (1873-1874); last known interment: A.D. ***Bartley*** (1852-1941); ***Bartley, Carroll, Edwards, Johnson, Swann, Turney*** and ***Vest*** are common to this cemetery **(8) (20)**
Mount Olive	39 - NW	T10S, R5W, Sec 16	Mount Olive Baptist Church; approximately 60 graves; first known interment: John Andrew ***Couch*** (1888-1958); ***Barboza, Brannon, Campbell, Chapman, Couch, Fowler, Haymon, Heaton, Hogeland, James, Long, McCrary, Mills, Moore, Ragsdale, Ray*** and ***West*** can be found in this cemetery still in use **(8) (21)**
Mount Olive	76 - NE	T9S, R2W, Sec 33	Mount Olive Congregational Methodist Church; approximately 100 graves; first known interment: Lucy A. ***Moody*** (1879-1948); ***Abbott, Arrington, Bates, Blair, Cambron, Frank, Huffman, Kelley, Loos, McGriff, Moody, Neighbors, Parish, Schnittker, Smith*** and ***Wesley*** are common to this cemetery still in use **(8) (21)**
Mount Pisgah	21 - NE	T9S, R1W, Sec 4	Mount Pisgah Cumberland Presbyterian Church; approximately 250 graves; first known interment: Jesse H. ***Rasco*** (1817-1887); ***Allbritten, Allen, Bailey, Bartlett, Carroll, Dye, Hendrix, Herring, Huddleston, Lackey, Oakes, Pepper, Randolph, Rasco*** and ***Waldrop*** are common to this active cemetery **(8) (20) (21)**
Mount Vernon	3 - NW	T9S, R5W, Sec 7	Mount Vernon Congregational Methodist Church; approximately 50 graves; first known interment: Clinton ***Legg*** (1899-1900); ***Bates, Burden, Hampton, McCombs, Owens, Rodgers, Rusk*** and ***White*** are common to this active cemetery **(21)**
Mount Vernon	72 - NE	T9S, R1W, Sec 20	Mount Vernon Primitive Baptist Church; approximately 100 graves; first known interment: Mary Legg ***Daves*** (d. 1869); ***Brown, Cook, Dale, Estes, Hulsey, Hunt, Kilgore, Legg, Stidham, Watson*** and ***Watts*** are common to this active cemetery; includes the grave of former Governor Guy ***Hunt*** **(8) (21)**
Mount Zion	61 - NW	T9S, R3W, Sec 33	Mount Zion United Methodist Church; over 1,500 marked graves; first known interment: Martha ***Vest*** (1836-1869); ***Adams, Alvis, Barnett, Blair, Blankenship, Brannon, Brown, Burks, Callaham, Carroll, Dial, England, Goodwin, Huffstutler, Kelley, Lawrence, Mauter, Minor, Pannell, Price, Rutherford, Self, Skipper, Walling, Weggeman*** and ***Wunderlich*** are common to this cemetery still in use **(5) (20) (21)**
Mount Zion	200 - NE	T10S, R2W, Sec 28	Mount Zion Missionary Baptist Church; approximately 60 graves; first known interment: Lucy Twilley ***Ponder*** (1878-1902); ***Eddy, Haden, McCormick*** and ***Waldrep*** are common to this active cemetery **(21)**
Mountain Grove	115 - SE	T11S, R3W, Sec 14	Mountain Grove Missionary Baptist Church; approximately 230 graves; first known interment: Annette ***Yates*** (d.1957); ***Abbott, Alton, Barbee, Barrett, Boatright, Burney, Crawford, Cone, Crawford, Dunn, Grimmett, James, Hood, Howell, Mooney, Steele*** and ***Twilley*** are present in this cemetery still in use **(8) (21)**
Neighborhood	181 - NW	T10S, R5W, Sec 5	Neighborhood Church
Nesmith	173 - NW	T10S, R5W, Sec 18	Nesmith United Methodist Church; approximately 30 graves; first known interment: William M. ***Brown*** (1837-1923); ***Allen, Bjornstad, Cook, Howse*** and ***Seymore*** are common to this cemetery still in use **(21)**
New Canaan	31 - NE	T9S, R1E, Sec 1	New Canaan Missionary Baptist Church; approximately 850 graves; first known interment: Mack ***Maze*** (d. 1872); ***Collier, Davis, Denney, Duncan, Flemming, Hallmark, Hawkins, Hayes, Hollaway, Johnson, Kelley, LeCroy, Mann, Maze, McWhorter, Michael, Miller, Phillips, Powell, Pridmore, Scott, Skelton, Stone, Townson, Walker, Watwood*** and ***Wilks*** are common to this cemetery still in use **(8) (10) (21)**
New Harmony	88 - NE	T9S, R1E, Sec 16	New Harmony Baptist Church; approximately 175 graves; interments began around 1897; ***Austin, Bailey, Benefield, Burden, Copeland, Goble, Hallmark, Hayes, Hollaway, Miller, Noles, Plunkett, Sartin, Slaton, Smith, Tipton, Yarbrough*** and ***Willingham*** are common to this cemetery still in use **(8) (18) (19) (21)**
New Home	90 - NE	T9S, R1E, Sec 29	New Home Missionary Baptist Church; approximately 375 graves; first known interment: infant William M. ***Mabrey*** (d. 1857); ***Allred, Arrington, Baird, Bennefield, Bradley, Brown, Creel, Dover, Ellenburg, Gandy, Guger, Hardin, Harper, Hays, Helton, Hipp, Kelsoe, Mabrey, McCrary, Nolen, Page, Phillips, Preston, Sartin, Smith, Teague, Tennyson, Thompson*** and ***Walker*** are common to this cemetery still in use **(19) (21)**
New Hope Number 1	41 - NW	T10S, R5W, Sec 28	New Hope #1 Baptist Church; approximately 250 marked and 50 unmarked graves; first known interment: Emily E. ***Hudson*** (1891-1895); ***Bartlett, Bradley, Brock, Burns, Crider,*** Davis, ***Entrekin, Hudson, McCain, McCormick, Sharpton, White, Williams*** and ***Willis*** are common to this cemetery still in use **(8) (20) (21)**

Cemetery	Locale	Location	Church Affiliation and Remarks
New Hope	141 - SW	T13S, R3W, Sec 6	New Hope Church
New Hope	145 - SE	T12S, R3W, Sec 24	also known as Ashley Family Cemetery; approximately 25 marked and 75 unmarked graves; first known interment: H. W. ***Hingsley*** (1874-1880); last known interment: Reginald Hoytt ***Wood*** (1964-2006); ***Burns, Elsberry, Henderson, Motes, Nix*** and ***Swann*** are common to this cemetery **(8) (19) (21)**
New Hope Number 2	77 - NE	T9S, R1W, Sec 33	New Hope Number 2 Baptist Church; approximately 850 graves; first known interment: Emery Lee ***Chance*** (1871-1873); ***Allred, Anderson, Bailey, Barnett, Brown, Burks, Chambers, Chance, Clark, Cook, Davenport, Dodson, Duckett, Elrod, Estes, Harris, Hart, Hays, King, Lovvorn, McGriff, Mitchell, Phillips, Sizemore, Tanner, Watts, Whatley, Wheeler*** and ***Wright*** are common to in this cemetery still in use **(10) (21)**
New Jerusalem	199 - NE	T8S, R1E, Sec 33	New Jerusalem Baptist Church of Joppa; approximately 10 graves; first known interment: Pvt. Danny Joe ***Lamons*** (1951-2001); ***Cobb, Harris, Horton*** and ***Hughes*** are also found in this active cemetery **(21)**
New Mount Zion	93 - SW	T11S, R5W, Sec 6	New Mount Zion Baptist Church; approximately 250 marked and 30 unmarked graves; first known interment: J. E. ***Eddy*** (d. 1892); ***Burgess, Burney, Connell, Eddy,*** **Edmonds,** ***Galbreath, Givens, Kilgo, Marks, Ponder, Ragsdale, Royster, Thornton, Twilley*** and ***Waldrep*** are common to this cemetery still in use **(8) (21)**
New Prospect	137 - SW	T12S, R4W, Sec 23	New Prospect Missionary Baptist Church, established 1953; approximately 230 marked graves; first known interment: Charlie A. ***Campbell*** (1885-1928); ***Aaron, Abbott, Anderson, Baker, Campbell, Carlisle, Casey, Chafin, Cook, Dean, Doss, Edwards, Grimmett, Handley, Higginbotham, Hollis, Kimbril, Maddox, Murray, Rhodes, Russell, Swann, Wilson*** and ***Wise*** are common to this cemetery still in use **(8) (20) (21)**
Oak Level	81 - NE	T10S, R2W, Sec 2	Oak Level Baptist Church; approximately 130 graves; first known interment: Flora Mae ***Jetton*** (1907-1960); ***Clark, Culver, Federer, Gober, Graves, Harris, Hinkle, Holden, Jetton, Keese, Lewis, Lightfoot, Pruitt, Schiehl, Shultz, Smith, Sticher, Sumrall*** and ***Williams*** are common to this cemetery still in use **(8) (21)**
Old Enon	188 - NE	T9S, R2W, Sec 3	Old Enon Baptist Church, 5 graves; first known interment: Ruth Springer ***Holmes*** (1770-1850); last known interment: Amos ***Chaffin*** (1805-1870); ***Thomas King*** (d. 1868) and William Walter ***Holmes*** (1760-?) are also found here **(6) (21)**
Old Landmark	92 - NE	T10S, R1W, Sec 23	see Pine Grove
Our Lady of Angels	201 - SE	T11N, R1W, Sec 30	Our Lady of Angels Monastery; also known as the Shrine of the Most Blessed Sacrament; the interment of 8 nuns who served the monastery are found here, beginning in 1988 **(21)**
Panama	170 - NW	T9S, R4W, Sec 8	Panama Baptist Church; approximately 40 graves; first known interment: L. Herman ***Holland*** (1903-1982); ***Ball, Burden, Hoffman, Holland, King, Knighten, McCardle*** and ***NeSmith*** are common to this active cemetery **(21)**
Peinhart	59 - NW	T10S, R4W, Sec 34	see Hartwig
Persimmon Grove	98 - SW	T11S, R5W, Sec 1/2	Persimmon Grove Church of Christ; approximately 75 graves; first known interment: Eugene ***Phillips*** (b. & d.1946); ***Addison, Attaway, Calvert, Campbell, Chandler, Franklin, Freeman, Graves, Hancock, Howell, Hutchinson, Kilgo, McSwain, Sinyard, Vandiver*** and ***Wilson*** are common to this active cemetery **(8) (21)**
Pfiel	68 - NE	T10S, R3W, Sec 25	the graves of Charley ***Pfiel*** (1870-1952), Ernest ***Pfiel*** (1879-1945) and an infant ***Pfiel*** **(8)**
Pilgrim Rest	78 - NE	T9S, R1W, Sec 34	approximately 60 graves; first known interment: T. ***House*** (1814-1847); ***Duke, Goodwin, Holcombe, House, Jackson, Mitchell, Nunnelley, Pruitt*** and ***Stidham*** are common to this cemetery still in use **(8) (19) (21)**
Pilgrims Rest	51 - NW	T10S, R4W, Sec 5	Pilgrims Rest Independent Baptist Church; also known as Bethel Cemetery; approximately 150 graves; first known interment: T. L. ***Stephens*** (d. 1858); ***Beaslely, Burks, Caple, England, Entrekin, Fincher, Gibson, Hanvey, Henry, Jones, Legg, White*** and ***Williamson*** are common to this cemetery still in use **(6) (21)**
Pine Grove	92 - NE	T10S, R1W, Sec 23	also known as Old Landmark Baptist Church Cemetery;1 mile east of Pine Grove Missionary Baptist Church; fewer than 50 marked graves; first known interment: James H. ***Bryson*** (1854-1866); ***Burgess, Cannady, Earl Garrison, King, Patterson, Shaw*** and ***Wisener*** are common to this active cemetery **(8) (11) (19) (21)**
Pine Ridge	44 - NW	T10S, R5W, Sec 31	Pine Ridge Church of God
Pleasant Grove	165 - SW	T13S, R3W, Sec 6	Pleasant Grove United Methodist Church; approximately 150 graves; first known interment: Minnie M. ***Garrett*** (b. & d. 1877); ***Ayers, Belvels, Benjamin, Boyd, Byars, Clopton, Crenshaw, Fields, Flanigan, Garrett, Hall, Johnson, Leath, Reed, Shelton, Twitty*** and ***Ward*** are common to this cemetery still in use **(8) (21)**
Pleasant Grove	60 - NE	T9S, R3W, Sec 24	Pleasant Grove Baptist Church; first known interment: Marrie ***Nabinger*** (sic) (1906-1911); ***Cole, Fox, Helms, Graves, Mann, Mayhall, Nobinger, Oden, Partain*** and ***Powe*** are common to this active cemetery **(21)**
Prospect	94 - SW	T11S, R4W, Sec 6	Prospect Church of Christ; approximately 170 graves; first known interment: Lillian ***Osmar*** (d. 1917); ***Bailey, Bates, Blankenship, Calvert, Guthery, Harbison, Knott, Neel, Rusing, Self, Sessions, Sinyard, Speegle, Still, Strouss, Thompson, Treharne, Tucker*** and ***Willcutt*** are common to this cemetery still in use **(8) (21)**
Providence	14 - NE	T9S, R3W, Sec 12	Providence Primitive Baptist Church; approximately 135 graves; first known interment: Lillie ***Berry*** (1904-1905); ***Berry, Binkowski, Cobbs, Copeland, Crider, Davis, Easterwood, Holmes, Hulsey, Nix, Nunnelley, Page, Patrick, Puckett, Scott, Wilkinson*** and ***Williams*** are common to this cemetery still in use **(10) (21)**
Pullen	55 - NW	T10S, R4W, Sec 14	
Redan	189 - NE	T10S, R1W, Sec 12	Redan Missionary Baptist Church, established in 1913; approximately 20 graves; first known interment: L.D. ***Chambers*** (1920-2003); ***Chambers, Haynes, McDonald, Pinkard, Smith, Traver*** and ***Waldrep*** are common to this active cemetery **(21)**
Redan	169 - NW	T10S, R4W, Sec 9	Redan Baptist Church
Riverside	121 - SE	T11S, R1W, Sec 8	Riverside Baptist Church; first known interment: Patrick Jefferson ***Yarbrough*** (1881-1966); ***Brown, Duke, Echols, Entrekin, McAlpin, Patterson*** and ***Yarbrough*** are common to this cemetery still in use **(10) (21)**
Ryans Creek	99 - SW	T11S, R5W, Sec 1	Ryans Creek or Brushy Pond Church; approximately 480 graves; first known interment: Emily ***Harbison*** (1833-1888); ***Allred, Brown, Calvert, Cannon, Davis, Eddy, Farley, Freeman, Goodwin, Graves, Hancock, Harbison, Hendrix, Hicks, Howell, Hubbert, Jacobs, Johnson, Johnston, Kilgo, Livingston, Murray, Parker, Phillips, Stricklin, Tucker, Waters*** and ***Whitburn*** are common to this cemetery still in use **(8) (21)**
Sacred Heart	66 - NE	T10S, R3W, Sec 14	approximately 1,450 graves; first known interment: George ***Popp*** (d.1866); ***Adams, Burke, Burkham, Clark, Fromhold, Gasser, Graveman, Held, Imbusch, Karter, Koopman, Kreps, Laux, Link, Loring, Price, Richard, Schaffer, Schmitt, Schmidt, Suckfull*** and ***Veigl*** are common to this cemetery still in use **(8) (21)**
Saint Bernard Abbey	63 - NE	T10S, R3W, Sec11	approximately 125 graves; first known interment: Ambrose ***Holzner*** (1881-1901) or Placidus ***Schieser*** (1851-1901); ***Hacker*** is common to this cemetery still in use **(8) (21)**
Saint Boniface	166 - SE	T11S, R2W, Sec 20	Saint Boniface Catholic Church, established in the late 1800's by Father James ***Meurer***; approximately 60 graves; first known interment: Bridget ***Barnes*** (d. 1886, age 67); the grave of Judge James ***Holland***, first Justice of the Peace in Hanceville, is located here; ***Davis, Dean, Doyle, Frohoff, Hagemann, Holland, Kalsulka, Link, Meehan, Pickelmayer, Seibert*** and ***Thompson*** are common to this cemetery **(3) (4) (21)**
Sandlin	139 - SW	T12S, R4W, Sec 30	see Garrison Point
Sandlin Chapel	130 - SW	T12S, R5W, Sec 36	Sandlin Chapel Methodist Church; the grave of J.C. ***Thompson*** (d.1863) and numerous unmarked graves **(10)**
Sapp	159 - SW	T12S, R3W, Sec 32	also known as Jones Cemetery; approximately 30 marked and numerous unmarked graves; first known interment: Hilliard ***Sapp*** (1811-1854); last known interment: William ***Dean*** (1882-1960); ***Baker, Bowling, Cannon, Dean, Forester, Gamble, Jones, Murphree, Redman*** and ***Sapp*** are also found here **(6) (19) (21)**
Sardis	103 - SW	T11S, R4W, Sec 3	Sardis Baptist Church; approximately 120 graves; first known interment: G.W. Neal ***Mason*** (d. 1848); ***Bibb, Bradley, Calvert, Hancock, Jones, Moore*** and ***Phillips*** are common to this cemetery still in use **(8) (21)**
Shady Grove	42 - NW	T10S, R5W, Sec 26	Shady Grove United Methodist Church; approximately 200 marked and 80 unmarked graves; first known interment: Martha A. ***McCain*** (1855-1863); ***Abbott, Brewer, Elmore, Farley, Freeman, Harbison, Jennings, Kilgo, Leak, McAfee, McCain, Vickery*** and ***Yearwood*** are common to this cemetery still in use **(8) (19) (21)**
Shady Grove	133 - SW	T13S, R5W, Sec 10	Shady Grove Primitive Baptist Church; approximately 200 graves, several unmarked; first known interment: Nicie M. ***Parker*** (1885-1887); ***Alvis, Bell, Brock, Burnett, Channey, Dill, Drummond, Farley, Fields, Guttery, Hancock, Johnson, Light, Payne, Pugh*** and ***Williams*** are found in this cemetery still in use **(8) (21)**
Sharon Grove	105 - SW	T11S, R4W, Sec 10	Sharon Grove Methodist Church; ***Moore, Smith, Still*** and ***Travis*** are found in this inactive cemetery **(21)**

Cemetery	Locale	Location	Church Affiliation and Remarks
Shedd	104 - SW	T11S, R4W, Sec 10	approximately 220 graves; first known interment: Sarah ***Tucker*** (1828-1887); ***Bates, Broyles, Caple, Chathom, Collins, Daniels, Glenn, Gutherie, Heatherly, Herin, Holden, Holder, Jordan, Lay, Little, Neel, Rodgers, Sapp, Still, Taylor, Trimble*** and ***Wooten*** are common to this cemetery still in use **(8) (21)**
Shelton Grove	135 - SW	T12S, R3W, Sec 18	Shelton Grove Baptist Church; approximately 200 graves; first known interment: Henry Benton ***Shelton*** (1844-1917); ***Blalock, Bradford, Brown, Cone, Darnell, Davis, Dooley, Drummond, Edwards, Harbison, Moon, Murray, Shelton, Smith, Stricklin, Welch*** and ***Wilbanks*** are common to this cemetery still in use **(8) (21)**
Shiloh	190 - SW	T13S, R4W, Sec 26	Shiloh Methodist Church Cemetery; 26 graves; first known interment: J. H. ***Robertson*** (1830-1875); last known interment: James D. ***Barnett*** (1892-1959); ***Albritten, Barnett, Baty, Crawford, Crow, Day, Lowery, Rauschenberg, Reid, Robertson*** and ***Taylor*** are also found here **(8) (21)**
Simcoe	74 - NE	T9S, R2W, Sec 27	Simcoe United Methodist Church; approximately 500 graves; first known interment: Welcome D. ***Nix*** (1875-1948); ***Abney, Brooks, Brummett, Craft, Deese, Freeman, Golden, Hill, Jones, Knopp, McKenzie, Moody, Nunnelley, Smith, Stidham, Thomas*** and ***Walker*** are common to this cemetery still in use **(8) (21)**
Simcoe	75 - NE	T9S, R2W, Sec 27	Simcoe Missionary Baptist Church; approximately 540 graves; first known interment: William Jefferson ***Staples*** (1824-1890); ***Abbott, Bone, Brindley, Brock, Brooks, Burks, Camp, Fortner, Green, Hendrix, McIntosh, McKenzie, Pruett, Schnittker, Waldrop*** and ***Widener*** are common to this active cemetery **(21)**
Spitznagel	54 - NW	T10S, R5W, Sec 14	the grave of Mary ***Spitznagel*** as well as several unmarked graves **(15)**
Spring Hill	50 - NW	T10S, R4W, Sec 4	Spring Hill Baptist Church; approximately 130 graves; first known interment: Travis R. ***Stewart*** (d. 1886); ***Cagle, Conn, Hutson, Jones, Kelsoe, Lee, Lynn, Phillips, Stewart*** and ***Tanner*** are common to this active cemetery **(8) (21)**
Sulpher Springs	96 - SW	T11S, R5W, Sec 23	Sulpher Springs Baptist Church; cemetery was created as a place to transfer graves from Davis and Holloway cemeteries, which were inundated by backup from Smith Dam; ***Calvert, Campbell, Cox, Davis, Dean, Feltman, Gardner, Murray, Quattlebaum*** and ***Robertson*** can be found in this active cemetery **(8) (21)**
Tedder	146 - SE	T12S, R3W, Sec 23	approximately 100 marked and numerous unmarked graves; first known interment: Mattie B. ***Parsons*** (1880-1881); ***Bradford, Brown***, ***Burns, Cooper, Gamble, Huffman, Isbell, Jones, Kelton, Lindsey, McCurry, Nelson, Nichols, Parsons, Tedder, Welch*** and ***Young*** are common to this cemetery still in use **(8) (19) (21)**
Trinity	125 - SE	T11S, R2W, Sec 34	Trinity Lutheran Cemetery; 50 graves; first known interment: Margaret ***Schaffner*** (b. & d. 1885); ***Duke, Hokett, Jochum, Kretzschmar, Rau, Schaffner, Seibert*** and ***Warren*** are also found here **(6) (21)**
Turney	191 - NW	T8S, R4W, Sec 35	Turney Family Cemetery; 8 graves; first known interment: Winford Ray ***Turney*** (1960-2009); ***McNabb, Parker*** and ***Watts*** are also found in this active cemetery **(21)**
Union	87 - NE	T10S, R1W, Sec 33	Union Primitive Baptist Church; approximately 45 graves; first known interment: Sarah D. ***Howard*** (d. 1878); ***Duke, Hathcock, Newman, Price*** and ***Waid*** are common to this cemetery still in use **(8) (10) (19) (21)**
Union Grove	202 - SW	T13S, R5W, Sec 20	Union Grove Baptist Church; approximately 20 graves; first known interment: James Daniel ***Drummond*** (1922-1981); ***Dooley, Herron, Mauldin*** and ***McClendon*** are also found in this active cemetery **(21)**
Union Grove	91 - NE	T9S, R1E, Sec 31	Union Grove Baptist Church; approximately 540 graves; first known interment: Sarah Ann ***Shedd*** (d. 1878); ***Arrington, Beason, Brooks, Camp, Carr, Dooley, Drummond, Gober, Granade, Mann, McGriff, Murphree, Nail, Phillips, Plunkett*** and ***White*** are common to this cemetery still in use **(8) (10) (21)**
Union Hill	27 - NE	T8S, R1E, Sec 35	Union Hill First Congregational Methodist Church or Old Union Hill Methodist Church; this two-part cemetery is on both sides of Union Hill Road the newer section being behind the new church; approximately 250 graves; first known interment: Ethel ***Gober*** (1909-1913); ***Allen, Bryan, Buchanan, Daniel, Fielding, Fowler, Gober, Green, Harden, Hardin, Harper, Harris, Henderson, Lester, Marsh, Martin, Mason, Miller, Parker, Pensell, Roberts, Watwood, Williams, Yarbrough*** and ***Yates*** are common to this active cemetery **(21)**
Union Hill	147 - SE	T12S, R3W, Sec 22	Union Hill Methodist Church at Union Hill Cemetery at Moody Hill or Moody Union Hill Cemetery; approximately 160 marked and numerous unmarked graves; first known interment: Rose Y. ***Boren*** (1833-1862); ***Baker, Ballard, Boren, Burns, Gamble, Lindsey, McCollum, McNeal, Moody, Motes, White, Wilbanks, Wildmon*** and ***Young*** are common to this cemetery believed to be still in use **(10) (19) (21)**
Valley Springs	110 - SW	T11S, R4W, Sec 26	Valley Springs Baptist Church; approximately 700 graves; first known interment: George A. ***Sargent*** (d. 1873); ***Abbott, Anderson, Baker, Brasher, Brown, Connell, Davenport, Day, Doss, Duke, Goodwin, Guthrie, Haynes, Hines, Johnson, Jones, Key, Knight, Kuykendahl, Livingston, Lowery, Lynn, McCombs, Sargent, Self, Swann, Tucker, Weathers*** and ***White*** are common to this cemetery still in use **(8) (21)**
Valley View	144 - SW	T13S, R3W, Sec 16	Valley View Baptist Church; first known interment: Dean Lynn ***Williams*** (1931-1955); ***Baty, Doss, Fowler, Moore, Pugh, Richards, Smith, Stewart, Tolbert*** and ***Williams*** are common to this active cemetery **(21)**
Vance	36 - NW	T9S, R5W, Sec 34	approximately 45 marked graves; first known interment: Miles Wesley Oscar ***Vance*** (1880-1918); ***Cook, Dover, Federer, Hopper, Lewis, Williams*** and ***Young*** are also found in this cemetery still in use **(8) (20) (21)**
Vinemont	16 - NW	T9S, R3W, Sec 16	Vinemont Baptist Church; approximately 205 graves; first known interment: Edna Jane ***Henderson*** (d.1932); ***Adams, Bennefield, Bradford, Coppock, Crutchfield, Duke, Dunkin, Easterwood, Goodwin, Jaeger, Linton, Myers, Nicholas, Pope, Robison*** and ***Thompson*** are common to this cemetery still in use **(8) (21)**
Walker	56 - NW	T10S, R5W, Sec 16	Walker United Methodist Church; a new cemetery **(8)**
Warrior Creek	34 - NE	T9S, R1E, Sec 14	Warrior Creek Missionary Baptist Church; approximately 30 marked and 65 unmarked graves; first known interment: J. ***Maze*** (1854-1860); ***Banister, Beam, Beckham, Callaway, Drinkard, Hamby, Hamilton, Hedgecock, Hughes, Lake, Maze*** and ***Poole*** are common to this cemetery still in use **(8) (19) (21)**
Watson	163 - SE	T11S, R2W, Sec 20	the graves of Daniel J. ***Watson*** (1837-1864), Henry R. ***Watson*** (1853-1964), William J. ***Watson*** (1839-1861), Nathan ***Watson*** (1810-1886), Nancy ***Watson*** (1803-1895), Henry ***Basinger*** (1785-1847) and Lucinda ***Basinger*** (1809-1880) **(8) (21)**
Welcome	19 - NE	T8S, R1W, Sec 32	Welcome Baptist Church; approximately 460 graves; first known interment: Penny ***Bates*** (1805-1899); ***Akin, Allbritten, Allen, Bailey, Braseale, Bryant, Corbin, Creel, Davis, Dye, Fowler, Hill, Holcomb, Knop, Miller, Moore, Nunn, Ray, Strong, Thomas*** and ***Waldrop*** are common to this cemetery still in use **(8) (21)**
Welti	86 - NE	T10S, R2W, Sec 27	Welti Cumberland Presbyterian Church or Antioch Church; approximately 800 graves; first known interment: Wm. H. ***Johnson*** (d.1874); ***Aderhold, Amick, Baker, Barbee, Basenburg, Boatright, Brannan, Buchanan, Burnham, Camp, Davis, Edge, Galin, Giles, Glasscock, Grimes, Harris, Holloway, Johnson, Norman, Payne, Rigsby, Sticher, VanZandt, Welti*** and ***Williamson*** are common to this cemetery still in use **(8) (21)**
White Oak	172 - NW	T10S, R5W, Sec 20	White Oak Baptist Church; approximately 25 graves; first known interment: Olivia Oma ***Kitchens*** (1905-1962); ***Bartlett, Freeman, Hale, Lambert, Thornton*** and ***Twilley*** are common to this active cemetery **(21)**
Zion Grove	182 - NE	T10S, R1E, Sec 5	Zion Grove Baptist Church, approximately 20 graves; first known interment: Earline Palmer ***Jones*** (1903-1965); ***Bennefield, Bowden, Collier, Downs, Everett, Hallmark, Hardy, Mitchell, Needham, Phillips, Stone*** and ***Wood*** are also known to be found in this active cemetery **(21)**

Cemeteries of Unknown Name

Cemetery	Locale	Location	Church Affiliation and Remarks
Unknown	28 - NE	T8S, R1E, Sec 35	
Unknown	79 - NE	T10S, R2W, Sec 10	
Unknown	112 - SW	T11S, R3W, Sec 29	
Unknown	117 - SE	T11S, R2W, Sec 29	
Unknown	169 - NW	T9S, R4W, Sec 7	
Unknown	174 - NW	T10S, R5W, Sec 17	

Cemeteries of Unknown Name (Continued)

Cemetery	Locale	Location	Church Affiliation and Remarks
Unknown	176 - SE	T11S, R2W, Sec 11	
Unknown	178 - SW	T11S, R4W, Sec 30	
Unknown	192 - NE	T9S, R1E, Sec 1	
Unknown	193 - NW	T10S, R4W, Sec 12	
Unknown	196 - NW	T10S, R4W, Sec 30	
Unknown	197 - NW	T10S, R4W, Sec 32	
Unknown	198 - SW	T12S, R5W, Sec 1	

Cemeteries of Uncertain Location

Cemetery	Locale	Location	Church Affiliation and Remarks
Battleground	not plotted	Cullman	***Ball, Billingsley,*** and ***Parsons*** are known to be found here **(21)**
Baver Creek	156 - SW	T11S, R3W, Sec 27	a new cemetery **(6)**
Bell Springs	not plotted	unknown	***Battles, Higgs, Millican, Riggs, Speakman,*** and ***Talley*** are known to be found here **(21)**
Bethel	not plotted	Gum Pond	Bethel Methodist Church; first known interment: Sarah Jane ***Day*** (1840-1911); ***Beasley, Eddleman, Moore*** and ***Thomason*** are also found here **(21)**
Blackwood	not plotted	unknown	John ***Blackwood*** (1820-1888), Melinda Beavers ***Blackwood*** (1824-1895) and William R. ***Blackwood*** (1841-1874) are known to be found here **(21)**
Box	not plotted	Cotaco Road off Co. Rd. 45	the graves of John ***Box*** and Mrs. Sarah Box ***Denson*** **(6)**
Bryars	not plotted	on White Oak - Jones Chapel Road	8 graves; Jessie Ira ***Bryars*** (1881-1956), Mary E. ***Bryars*** (1882-1969), Sarah R. ***Bryars*** (1903-1978) and William T. ***Bryars*** (d. 1903) are among the early interments; ***Peak*** is also found in this active cemetery **(6) (21)**
Busby	not plotted	3 miles S.W. of Arkadelphia on the Gilbert Pugh farm	2 unmarked graves **(8)**
Central	not plotted	on Co. Rd. 1129, 5 miles west of West Point	Central Baptist Church; approximately 60 graves dating from the 1960's; ***Cogar, Easterwood, Gardner, Key, Laney*** and ***Rogers*** are common to this cemetery still in use **(13)**
Christ the King	not plotted	Cullman	a new cemetery; ***Patterson*** and ***Riccardi*** are known to be found here **(21)**
Civil War	not plotted	on the Moore property in T10S, R4W, Sec 25	5 unmarked graves of a family who drowned while crossing a stream; not a Civil War cemetery **(8)**
Cone	not plotted	T12N, R4W, Sec 24	15 graves; first known interment: William T. ***Cone*** (1869-1871); last known interment: L. G. ***Heatherly*** (1918-1920); ***Cone, Murphee*** and ***Wilson*** are common to this cemetery **(6)**
Cook	not plotted	Cold Springs	
Crider	not plotted	T12S, R3W, Sec 18	the single grave of an infant ***Crider*** (no dates) **(6)**
Davis	not plotted	near Blountsville Bridge in Garden City	6 marked and 11 unmarked graves; first known interment: Daniel Wylie ***Davis*** (1879-1918); last known interment: William D. ***Davis*** (1883-1934); ***Cook*** is also found here **(6) (21)**
Days Old	not plotted	Cullman	Days Old Civil War Cemetery; 30 marked and approximately 11 unmarked graves; first known interment: Elizabeth ***Gibson*** (1834-1856); last known interment: S. Minerva ***Speegle*** (1848-1909); ***Day, Douthet, Graves, Malace, Minter, Penn, Turrentine, Walace, Wilson*** and ***Woodruff*** are also found here **(20) (21)**
Dollar	not plotted	2.5 miles NW of Arkadelphia on Stanley farm	the graves of Harper Hanwell ***Dollar*** (1817-1887) and Sarah Byrd ***Dollar*** (1825-1886) with 30 unmarked graves **(8) (10)**
Dripping Springs	not plotted	Dripping Springs Road off AL 157	Dripping Springs Church of Christ; at least 25 graves in this new cemetery; ***Carnes, Downs, Duke, Hendrix, Miller, Riggs, Patterson, Storck, Thompson, Turner, Whitfield, Williams*** and ***Wood*** are found here **(17) (20) (21)**
Edwards Farm	not plotted	T12S, R3W, Sec 3	the graves of Sgt. Andrew Jackson ***Edwards*** (1833-1888) and Sarah Ann Melinda ***Edwards*** (1835-1913) are known to be found here **(8) (21)**
Gilliam Springs	not plotted	unknown	***Gilliam, Malin, Powell*** and ***Stevens*** are known to be found here **(21)**
Grubbs-Thompson	not plotted	T11S, R3W, Sec 10	the graves of Isaac D. ***Grubbs*** (1879-1898), Simon P. ***Grubbs*** (b. & d. 1879), W. L. ***Pruitt***, J. W. ***Thompson*** and P. L. ***Thompson*** **(6)**
Gum Springs	not plotted	unknown	Gum Springs Baptist Church **(21)**
Heatherly	not plotted	Brushy Pond	see Houston Calvert
Hines	not plotted	Bullard Farm near Hanceville	the graves of Jule ***Hines*** and her son Archie **(8)**
Hopper	not plotted	between White Oak Church & U.S. 228 in T10S, R5W, Sec 20	the graves of Avery ***Hopper*** (b. & d. 1917), Earl ***Hopper*** (b. & d. 1916) and Flossie ***Hopper*** (1883-1917) **(6)**
Hopewell	not plotted	Simcoe	approximately 15 graves; first known interment: Alexander ***Harris*** (1812-1864); ***Cobb, Fowler, Gamble, Gay, Harris, Self, Stephens*** and ***Sullenger*** can be found in this active cemetery **(21)**
Houston Calvert	not plotted	Brushy Pond	also known as Heatherly Cemetery; approximately 30 graves; first known interment: America Ann ***Calvert*** (d. 1863); last known interment: Earl ***Self*** (1902-1958); ***Davis, Harbison, Heatherly, Hunter*** and ***Stricklin*** are common to this cemetery **(6) (10)**
Huffman	not plotted	Hanceville	the graves of Jonathan I. ***Burns*** (1790-1857), Martha Polly ***Burns*** (1795-1854), and Stephen ***Burns*** (1816-1856) are known to be found here **(21)**
Huffman	not plotted	on the property of Ernest Bradford, off AL 91	approximately 55 graves, most unmarked; ***Glasscock, Huffman*** and ***Lindsey*** are common to this inactive cemetery **(8)**
Jacobs	not plotted	4 mi. W. of I-65 on U.S. 278	
Johnson	not plotted	T12S, R4W, Sec 20	9 graves; first known interment: Routhan ***Mayfield*** (1847-1880); last known interment: Derial A. ***Graves*** (1943-2011), the first since 1931; ***Johnson*** and ***Parker*** are also found here **(6) (21)**
Joy Hill	160 - SW	T13S, R4W, Sec 13	former site of Joy Hill Missionary Baptist Church; the graves of Leenard ***Butler***, 2 ***Butler*** children, Herman ***Anderton*** and an ***Anderton*** child **(6)**
Liberty	not plotted	Cullman	***Brown, Cleghorn, Denson, Dover, Hamner, Morton, Parris, Ray, Stephenson, Tyree, Wall, Wisener*** and ***Woodard*** are known to be found here **(21)**
Look	not plotted	off Dogwood Point Road, 10 miles SW of Cullman	19 marked and 3 unmarked graves; first known interment: Carl F. ***Frahlieh*** (1817-1881); last known interment: Alwina J. ***Dahlke*** (1886-1966); ***Hackbarth, Look*** and ***Wenzel*** are common to this cemetery **(6)**
Maze	not plotted	on the property of Charles Tompkins	23 marked and 36 unmarked graves; first known interment: O. M. ***Brown*** (1819-1891); last known interment: Thomas B. ***Maze*** (1879-1958); ***Fleming, Stone*** and ***Wilks*** are common to this cemetery **(8)**
Maze	not plotted	off County Road 1866 or Maze Road	a nearly completely destroyed cemetery **(21)**
McMinn	not plotted	Good Hope	an active cemetery; Adell ***McMinn*** (1923-1997) and Lila Mae ***McMinn*** (1924-2012) are known to be found here **(21)**
McMurry	not plotted	Hanceville	the graves of Henry ***Gamble*** (1839-1871), Martha Mary ***Gamble*** (1836-1888), Thomas ***McMurry*** (d. 1860) and Francis McMurry ***Williams*** (1859-1883) **(21)**

Cemeteries of Uncertain Location (Continued)

Cemetery	Locale	Location	Church Affiliation and Remarks
New Salem	not plotted	Cullman	an active cemetery; ***Letson*** is known to be found here **(21)**
New Shelley	not plotted	Cullman	an active cemetery; ***Benson*** is known to be found here **(21)**
Nunnelley	not plotted	4 miles from Holly Pond	approximately 25 graves; first known interment: T. ***House*** (1814-1847); ***Holcomb*** and ***Nunnelley*** are common to this cemetery still in use **(8)**
Oak Grove	not plotted	unknown	Oak Grove Baptist Church; first known interment: Joseph Noah ***Barnett*** (1870-1942); last known interment: Mary Louise ***McDaniel*** (d. 2011); ***McElroy*** and ***Thomas*** are also found in this active cemetery **(21)**
Odd Fellows	not plotted	Childhaven Road in Cullman	10 graves; first known interment: Mrs. A. B. ***Bill*** (1847-1913); last used in 1924 **(6)**
Old Christian	not plotted	near Hanceville	9 graves; first known interment: Jane ***Williams*** (1809-1848); last known interment: Lourina ***Matthews*** (1831-1914) **(8)**
Old Dutch	not plotted	Garden City	3 marked and 2 unmarked graves; Johnnie ***Schlegel*** (1879-1883 at 4 years), Elizabeth ***Schlegel*** (1837-1883), and Joanna E. J. ***Bottcher*** (1822-1886); the two unmarked graves are thought to be infants William and Bertha ***Schiele*** **(8) (21)**
Old Sellers	not plotted	Ballew Farm, near Bethsaida Holiness Church	18 unmarked graves **(8)**
Owl	not plotted	SW of Corinth Church in SW Cullman Co.	3 adults and 3 children, all of the ***Owl*** family **(8)**
Rice Chapel	not plotted	Bremen	first known interment: Alford ***Willingham*** (1832-1893); ***Allred, Boles, Carroll, Harden, Isbell, Starnes, Watkins, Williams, Woods*** and ***Yarworth*** are also found here **(21)**
Ryan	not plotted	unknown	an active cemetery; ***Eller, Mardis, Stone, Strong*** and ***Whisenant*** are known to be found here **(21)**
Sacred Heart	not plotted	on the grounds of the Convent on Convent Rd.	Sacred Heart Convent Cemetery; approximately 12 graves; first known interment: Sister Aloysia ***Ramsey*** (1887-1957); ***Allen, Beckman, Cotton, Dunn, Flynn, Huettel, Ramsey, Veigel*** and ***Warkman*** are also found in this active cemetery **(21)**
Simms	not plotted	Central	first known interment: Walter L. ***Huff*** (d. 1890) **(8)**
Stopover	not plotted	2 miles N. of Crane Hill, near Harmony Baptist Church	6 unmarked graves dating from the 1850's **(8)**
Sullivan Creek	not plotted	Arkadelphia	Sullivan Creek Church
Turner	not plotted	off Co. Rd. 436 in T10S, R4W, Sec 35	the grave of Willie Annie ***Turner*** (1863-1903 or 1908) **(8)**
Union Grove	not plotted	Cullman	26 graves; first known interment: Matthew Brazie ***Easterwood*** (1887-1913); ***Burks, Carr, Colburn, Plunkett*** and ***Shedd*** are also found here **(21)**
Walls-Hanford	not plotted	SW of Bremen in T12S, R4W, Sec 20	the unmarked graves of members of the ***Hanford*** and ***Walls*** families **(8)**
White City	not plotted	White City	White City Old Lutheran Cemetery; approximately 12 graves dating from the 1880's **(8)**
Wilbanks	not plotted	Wilbanks homeplace	foundation of the dwelling and cemetery containing 5 stones; Martha E. ***Smith*** (1857-1891) is the only recorded interment **(8)**
Williams	not plotted	Dean Street, Hanceville	the graves of Elisha ***Williams*** (1826-1899), James Allen ***Williams*** (1800-1885), Jemimah Rebecca ***Williams*** (1801-1885), and Mary Jane ***Williams*** (1830-1917) **(8) (21)**
Wilson	not plotted	near Ardell	approximately 50 marked and 50 unmarked graves; first known interment in 1852; ***Calvert, Campbell*** and ***Wilson*** are common to this cemetery **(8)**

Sources

1. Franklin, Lisa. *Tracking Your Roots.* 28 May 1998. <http://members.aol.com/GenWebLisa/cullmancems.htm>.
2. Myers, Bruce. *Walker County Cemeteries.* Cullman, Alabama: Gregath Company, 1982.
3. Personal correspondence with Martha M. Mulkin of Carterville, Illinois.
4. Basch, Hermenia Voss. *Early Catholic Church Records.* published by the author, 1990.
5. Personal records of Roland M. Harper, 1921-1947, an unpublished manuscript.
6. *Cullman County Churches and Cemeteries, Vol. 1.* compiled by the Cullman County Library staff under the direction of Ann Cochran Gragath. Cullman, Alabama: Cullman County Commission, 1980.
7. Personal correspondence with Judy Reeves of Tuscaloosa, Alabama.
8. *Cullman County Churches and Cemeteries, Vol. II.* compiled by the Cullman County Library staff under the direction of Ann Cochran Gragath. Cullman, Alabama: Cullman County Commission 1980.
9. Personal correspondence with Richard Brock of Klein, Texas.
10. *Cullman County, Alabama Cemeteries, Vol. III.* compiled by The North Central Alabama Genealogical Society. Cullman, Alabama: The Society, 1994.
11. *The Heritage of Cullman County, Alabama, Vol. 22.* Clanton, Alabama: Heritage Publishing Consultants, Inc., 1999.
12. Personal correspondence with Gene Gravlee and Carl Franklin of Sumiton, Alabama.
13. USGenWeb Archives. *Cullman County, Alabama.* 8 August 2003. <ftp://ftp.rootsweb.com/pub/usgenweb/al/cullman/cemetery/>.
14. Personal correspondence with Kate B. Harrison of Dora, Alabama.
15. Interview with Ricki Brunner of the Alabama Department of Archives and History.
16. *Browns Cemetery*. 8 May 2000. <http://www.interment.net/data/us/al/cullman/brown.htm>.
17. *Dripping Springs Cemetery*. 8 May 2000. <http://www.interment.net/data/us/al/cullman/dripping.htm>.
18. *New Harmony Cemetery.* 18 August 2000. <http://www.interment.net/data/us/al/cullman/new_harmony.htm>.
19. *Robin Sterling's Blount County, Alabama Web Site.* 8 June 2004. <http://home.hiwaay.net/~bobwonda/index>.
20. Interment.net. *Cemeteries of Cullman County, Alabama.* 26 May 2006. <http://www.interment.net/us/al/cullman.htm>.
21. *Cullman County Cemeteries*. 19 February 2016. <http://www.findagrave.com>.
22. Personal correspondence with Gene Gravlee of Sumiton, Alabama.
23. Alabama Cemetery Preservation Alliance. 21 October 2009. <http://www.alabama-cemetery-preservation.com/>.

Numerical List of Cemeteries

1. Corinth
2. Macedonia
3. Mount Vernon
4. Blair
5. East Battleground
6. Friendship
7. Bethlehem West
8. Ebenezer
9. Crossroads
10. Enon
11. Hamby Chapel
11. Holmes Chapel
12. Hamby Chapel
13. Flint Creek
14. Providence
15. Center Grove
16. Vinemont
17. Etha
18. Canaan
19. Welcome
20. Lystra
21. Mount Pisgah
22. Duck Creek
22. Chambers
23. Fairview
24. Fairview
25. Lawrence Chapel
26. Corinth
27. Union Hill
28. Unknown
29. Mount Hermon
30. Baileyton
31. New Canaan
32. Church of the Living God
33. Brown-Bailey
33. Bailey, Brown, and Wilks
34. Warrior Creek
35. Central
36. Vance
37. Jones Chapel
38. Jones Chapel
39. Mount Olive
40. Chances Crossroads
40. Christ Church
41. New Hope
42. Shady Grove
43. Logan
44. Pine Ridge
45. Mount Nebo
46. Beasley
47. Crosses Chapel
48. Missionary Grove
49. Fellowship
50. Spring Hill
51. Bethel
51. Pilgrims Rest
52. Baldwin Chapel
53. Baldwin Heights
54. Spitznagel
55. Pullen
56. Walker
57. Emeus
58. Bethsadia
59. Hartwig
59. Peinhart
60. Pleasant Grove
61. Mount Zion
62. Benedictine Sisters
63. Saint Bernard Abbey
64. East Point
65. Mount Carmel
66. Sacred Heart
67. Cullman City
68. Pfiel
69. Cullman
70. Brindley
71. Concord
72. Mount Vernon
73. Antioch
74. Simcoe
75. Simcoe
76. Mount Olive
77. New Hope Number 2
78. Pilgrim Rest
79. Unknown
80. Bethel
81. Oak Level
82. Center Point
83. Holly Pond
84. Brooklyn
85. Duck River
86. Welti
87. Union
88. New Harmony
89. Edison Chapel
90. New Home
91. Union Grove
92. Old Landmark
92. Pine Grove
93. New Mount Zion
94. Prospect
95. Mount Hope
96. Sulpher Springs
97. Livingston Chapel
98. Persimmon Grove
99. Ryans Creek
100. Johnson Grove
101. Bethany
102. Center Hill
103. Sardis
104. Shedd
105. Sharon Grove
106. Good Hope
107. Bowmans Chapel
108. Brushy Creek
109. Bethlehem
110. Valley Springs
111. Beech Grove
112. Unknown
113. Look
114. Kinney Grove
115. Mountain Grove
116. Hopewell
117. Unknown
118. Laodicea
119. Fairview West
120. Keith
120. Brown
121. Riverside
122. Center Hill
123. Mount Grove
124. Bethlehem East
125. Trinity Lutheran
126. Garden City
127. Addington Chapel
128. Cold Springs
129. Cold Springs
130. Sandlin Chapel
131. McKinley Chapel
131. Macedonia
132. Antioch
133. Shady Grove
134. Corinth
135. Shelton Grove
136. Chafin
137. New Prospect
138. Dorsey Creek
139. Sandlin
139. Garrison Point
140. Mount Joy
141. New Hope
142. Bethesda
143. Arkadelphia
144. Valley View
145. Ashley
145. New Hope
146. Tedder
147. Moody
147. Union Hill
148. Damascus
149. McCombs-Harris
150. Calvert
151. Mission Grove
152. Livingston
153. Baltimore
154. Barnett Chapel
155. Bates
156. Baver Creek
157. Blevins
158. Burch
159. Jones
159. Sapp
160. Joy Hill
161. Blackwood
162. Howle
163. Watson
164. Holly Pond
165. Pleasant Grove
166. Saint Boniface
167. Colony
168. Cullman Heritage
169. Redan
170. Panama
171. Guthrie-Walker
172. White Oak
173. Nesmith
174. Unknown
175. Flat Rock
176. Unknown
177. Johnson
178. Unknown
179. Bethel
180. Gamble
181. Neighborhood
182. Zion Grove
183. Berlin
184. Fairview
185. Grace
186. Hanna
187. McDonald
188. Old Enon
189. Redan
190. Shiloh
191. Turney
192. Unknown
193. Unknown
194. McPherson
195. Unknown
196. Unknown
197. Unknown
198. Unknown
199. New Jerusalem
200. Mount Zion
201. Our Lady of Angels
202. Union Grove

Estimated Life Expectancy in the U.S. at Birth, in Years, by Race and Sex, 1930-2009

[For selected years, life table values shown are estimates. Beginning 1970, excludes death of nonresidents of the United States]

	All Races			White			Black[1]		
Year	**Both Sexes**	**Male**	**Female**	**Both Sexes**	**Male**	**Female**	**Both Sexes**	**Male**	**Female**
2009	78.5	76.0	80.9	78.8	76.4	81.2	74.5	71.1	77.6
2005	77.4	74.9	79.9	77.9	75.4	80.4	72.8	69.3	76.1
2000	76.8	74.1	79.3	77.3	74.7	79.9	71.8	68.2	75.1
1995	75.8	72.5	78.9	76.5	73.4	79.6	69.6	65.2	73.9
1990	75.4	71.8	78.8	76.1	72.7	79.4	69.1	64.5	73.6
1985	74.7	71.1	78.2	75.3	71.8	78.7	69.3	65.0	73.4
1980	73.7	70.0	77.4	74.4	70.7	78.1	68.1	63.8	72.5
1975	72.6	68.8	76.6	73.4	69.5	77.3	66.8	62.4	71.3
1970	70.8	67.1	74.7	71.7	68.0	75.6	64.1	60.0	68.3
1965	70.2	66.8	73.8	71.1	67.6	74.8	64.3	61.2	67.6
1960	69.7	66.6	73.1	70.6	67.4	74.1	63.6	61.1	66.3
1955	69.6	66.7	72.8	70.5	67.4	73.7	63.7	61.4	66.1
1950	68.2	65.6	71.1	69.1	66.5	72.2	60.8	59.1	62.9
1945	65.9	63.6	67.9	66.8	64.4	69.5	57.7	56.1	59.6
1940	62.9	60.8	65.2	64.2	62.1	66.6	53.1	51.5	54.9
1935	61.7	59.9	63.9	62.9	61.0	65.0	53.1	51.3	55.2
1930	59.7	58.1	61.6	61.4	59.7	63.5	48.1	47.3	49.2

[1]Prior to 1970, data for the black population are not available. Data shown for 1900-1960 are for the nonwhite population.
Source: Center for Disease Control, *National Vital Statistics Reports*, Vol. 62, No. 7, January 6, 2014

DALE COUNTY

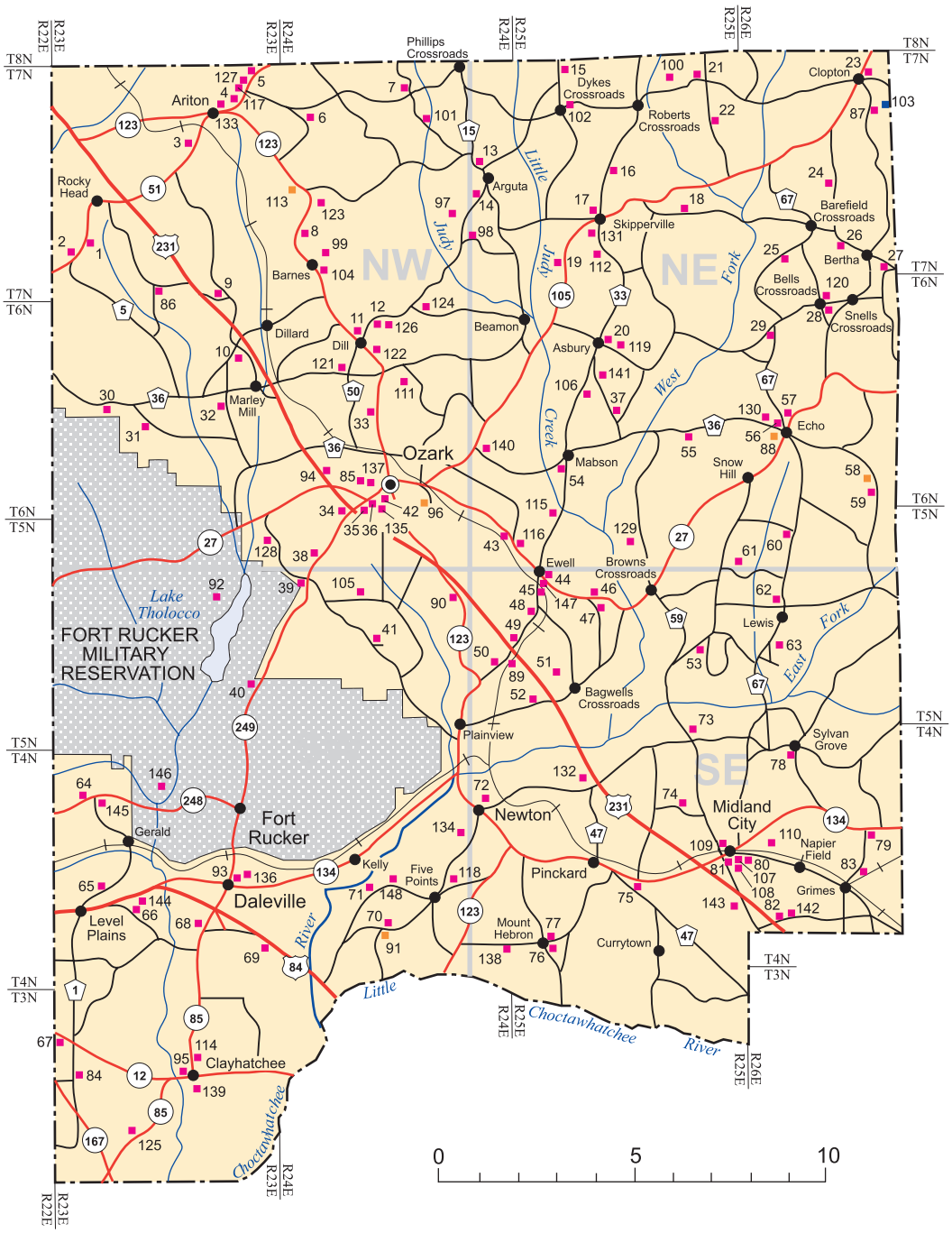

Legend

- 32 Cemetery of known name and location
- 88 Cemetery of unknown name
- 56 Cemetery of uncertain location
- County seat
- City, town or village

Produced by the Dept. of Geography
College of Arts and Sciences
The University of Alabama

Cemetery	Locale	Location	Church Affiliation and Remarks
Antioch	19 - NE	T7N, R25E, Sec 32	Antioch Baptist Church; 10 graves; first known interment: John Henry ***Pippin*** (1847-1855); last known interment: N. J. ***Burdeshaw*** (1848-1909) until an interment in 2014; ***Bush, Ogburn*** and ***Phillips*** are also found in this cemetery **(2) (27)**
Ariton	4 - NW	T7N, R23E, Sec 2	see Bethel
Ard-Garner	111 - NW	T6N, R24E, Sec 15	see Garner
Asbury	119 - NE	T6N, R25E, Sec 9	a black cemetery of approximately 100 graves; first known interment: Robert ***McLeod*** (1884-1886); ***Carroll, Crittenden, Dick, Lewis, McLeod*** and ***Pounds*** are common to this active cemetery **(25) (27)**
Asbury	20 - NE	T6N, R25E, Sec 9	Asbury United Methodist Church, organized in 1870; approximately 800 marked and several unmarked graves; first known interment: infant ***Snell*** (b. & d. 1851); ***Bottoms, Cain, Carroll, Dick, Gaines, Griggs, Howell, Hughes, Jackson, Johnston, Lewis, Marshall, McLeod, Monk, Newman, Shirah, Skipper, Smith, Snell, Strickland, Turner, Whaley, Windham*** and ***Woods*** are common to this active cemetery **(1) (20) (25) (27)**
Averett	146 - SW	T4N, R23E, Sec 4	approximately 45 marked graves, 11 illegible graves; first known interment: Annias ***Averett*** (b. & d. 1854); last known interment: Mary Ann ***Averett*** (1870-1942); ***Curenton, Curington, Godwin, Howell, Lee, McCarty, Odom, Rice, Taylor, Trammell, Tyson*** and ***Watkins*** are also found in this dormant cemetery **(3) (25) (27)**
Barnes	104 - NW	T7N, R24E, Sec 31	8 graves in this family cemetery; first known interment: Sarah F. ***Barnes*** (1824-1857); last known interment: Calcedonia ***Barnes*** (1865-1942); ***Johnson*** and ***Segler*** are also found in this cemetery **(3) (25) (27)**
Beersheba	18 - NE	T7N, R25E, Sec 26	former site of Beersheba Primitive Baptist Church; now known as the Morgan Community Cemetery; approximately 200 graves; first known interment: infant ***Monk*** (d. 1866); ***Ard, Childree, Fountain, Gassett, Hagler, Hughes, Payne, Stephens, Stuckey*** and ***Watson*** are common to this active cemetery **(14) (25) (27)**
Bell	120 - NE	T6N, R26E, Sec 4/5	or McCrary Cemetery and Old Bell Cemetery; South of Barefield Crossroads on County Road 67; 8 graves; first known interment: infant Arzel A. ***Bell*** (1877-1878); last known interment: Ella ***Bell*** (1883-1890) **(1) (25)**
Bethel	4 - NW	T7N, R23E, Sec 2	also known as Ariton Cemetery; Bethel Assembly of God Church, originally a Primitive Baptist Church; approximately 730 graves; first known interment: Viola ***Pittman*** (1868-1892); ***Adkinson, Armstrong, Barefield, Batchelor, Bledsoe, Brown, Cherry, Danner, Day, Dean, Faulk, Hartzog, Jones, Laney, McFadden, McKnight, Paulk, Phillips, Portwood, Pritchett, Richardson, Sammons***, ***Simmons, Sutton, Thompson, Trawick, Tyler, Woodward*** and ***Wynn*** are common to this cemetery still in use **(2) (14) (27)**
Bethel	117 - NW	T7N, R23E, Sec 2	Bethel Community Cemetery; 40 marked and 5 unmarked graves; first known interment: James J. ***Dillard*** (1899-1979); ***Cumbie, Enfinger, Harden*** and ***Trawick*** are also found in this active cemetery **(25) (27)**
Bethel	55 - NE	T6N, R24E, Sec 26	Bethel United Methodist Church; approximately 630 marked and several unmarked graves; first known interment: John Jackson ***Judah*** (1818-1851); ***Atkins, Ard, Baldwin, Branch, Brown, Clark, Cook, Dobbins, Dossett, German, Howell, Hughes, Hutto, Jimmerson, Lindsay, Lisenby, Mathews, McDaniel, Newton, Phillips, Preston, Riley, Snell, Strickland, Watson*** and Young are common to this active cemetery **(25) (27)**
Bethel	70 - SW	T4N, R24E, Sec 28	Bethel Baptist Church, founded in 1870; approximately 440 marked and 108 unmarked or illegible graves; ***Andrews, Cason, Clark, Dunaway, Elmore, Harden, Herring, Hollis, Lee, McSween, Pilcher, Pittman, Thomas, Thweatt, Turner, Watson, Williams*** and ***York*** are common to this cemetery still in use **(25) (27)**
Bethlehem	108 - SE	T4N, R25E, Sec 24	Greater Bethlehem Missionary Baptist Cemetery; a modern black cemetery of approximately 65 graves; ***Baker, Bennett, Stewart*** and ***Warren*** are common to this active cemetery **(14) (25)**
Beulah	40 - SW	T5N, R23E, Sec 25	former site of Old Beulah Primitive Baptist Church; approximately 140 marked and 60 unmarked graves; first known interment: Dacie ***Loyd*** (1834-1856); ***Andrews, Bauldree, Brooks, Byrd, Chalker, Cothan, Crawford, Fain, Griggs, Grimes, Moore, Parrish*** and ***Windham*** are common to this active cemetery **(3) (20) (25) (27)**
Beulah	144 - SW	T4N, R23E Sec 29	
Browns	29 - NE	T6N, RE26, Sec 7	Browns United Methodist Church; approximately 100 marked and numerous unmarked graves; first known interment: Martha Jane Benefield ***Brown*** (1842-1882); ***Adkins, Bell, Brown, Callaway, Cochran, Enfinger, Galloway, Hancock, Hughes, Monk, Snell*** and ***Spivey*** are also common to this active cemetery **(25) (27)**
Byrd	92 - SW	T5N, R23E, Sec 14	the Byrd Family Cemetery; 5 marked and several unmarked graves; first known interment: Mary McEachern ***Byrd*** (1819-1857); last known interment: Ann ***Byrd*** (1850-1931); several members of the ***Byrd*** family have been moved from this small cemetery to Pleasant Hill Cemetery in Ozark **(1) (4) (7) (20) (25) (27)**
Campground	39 - SW	T5N, R24E, Sec 7	Campground Baptist Church, organized in 1850; approximately 140 graves; first known interment: Ludie Fain ***Dean*** (1883-1931); ***Adams, Akridge, Bottoms, Cooper, Dansby, Dean, Faulk, Glenn, Hudson, Leatherwood, Powell, Sims, Smith, Sullivan*** and ***Turner*** are common to this active cemetery **(8) (20) (27)**
Carroll	135 - NW	T6N, R24E, Sec 33	also known as Old City Cemetery; Ozark's oldest burial site for blacks; approximately 315 marked and 400 unmarked or unidentifiable graves; ***Banks, Bivins, Bludsworth, Boykin, Carrol, Clarke, Faulk, Johnson, Leatherwood, Matthews, Medley, Redding*** and ***Smith*** are common to this active cemetery **(25) (27)**
Cedar Grove	73 - SE	T4N, R25E, Sec 2	Cedar Grove Baptist Church; approximately 230 graves; first known interment infant ***Walding*** (b. & d. 1889); ***Blackman, Brazzell, Corely, Enfinger, Griggs, Hearon, Jenkins, Kelley, Kelly, Lewis, Marshall, McGraw, Outlaw, Richardson, Smith, Woodham*** and ***Yon*** are also common to this cemetery still in use **(1) (27)**
Center Ridge	8 - NW	T7N, 24, Sec 30	Center Ridge Baptist Church; approximately 400 graves; first known interment: Allen D. ***Patterson*** (1827-1862); ***Adams, Barnes***, ***Beasley, Carr, Culverhouse, Davis, Glenn, Grice, Grimmer, Hartzog, Miller, Outlaw, Patterson, Payne, Segler, Trawick*** and ***Williams*** are common to this cemetery **(12) (21) (27)**
Chalkhead	47 - SE	T5N, R25E, Sec 16	Chalkhead Baptist Church; approximately 360 graves; first known interment Julia Ann ***Maund*** (1840-1892); ***Andrews, Bagwell, Brown, Caraway, Carroll, Childree, Coley, Crooks, Deese, Enfinger, Grantham, Maund, Parker, Powers, Skipper, Strickland*** and ***Woodham*** are common to this active cemetery **(25) (27)**
Christian Hill	62 - SE	T5N, R26E, Sec 17	Christian Hill Baptist Church, approximately 75 graves; first known interment: John Samuel ***Arthur*** (1896-189?); ***Brannon, Hale, Kelly, Long*** and ***Walden*** are also common to this cemetery still in use **(14) (25) (27)**
Claybank	34 - NW	T6N, R24E, Sec 32	Claybank Methodist Church, built in 1829-1830 and now inactive; approximately 560 graves; first known interment: Martha M. ***Dowling*** (d. 1839, age 1 year); ***Akins, Andrews, Bailey, Barnard, Brackin, Byrd, Carr, Cox, Dowling, Edmondson, Galloway, Godwin, Grace, Hallford, Holman, Martin, Matthews, McDonald, Skipper, Stokes, Trater*** and ***Valentine*** are common to this cemetery still in use **(1) (16) (20) (25) (27)**
Clopton	23 - NE	T7N, R26E, Sec 3	Clopton United Methodist Church established around 1850; approximately 275 graves; first known interment: John D. ***Tice*** (1818-1855); ***Bethune, Clark, Covington, Fuqua, Haynes, Horne, Lingo, Parker, Peebles, Reynolds***, ***Roberts, Sanders, Trawick, Walker*** and ***Weems*** are common to this cemetery **(17) (20) (25) (27)**
Corinth	53 - SE	T5N, R25E, Sec 23	Corinth Freewill Baptist Church; approximately 140 graves; first known interment: Causey A. ***Peacock*** (1898-1925); ***Andrews, Bartlett, Baxley, Benefield, Bright, Brookins, Casey, Damron, Fancher, Herndon, Hutto, Jackson, Mallory, Outlaw, Riley, Smith, Stevens*** and ***Woodham*** are common to this active cemetery **(27)**
Cotton	121 - NW	T6N, R24E, Sec 19	Avan ***Cotton*** (no dates), his wife and 2 other unidentified graves; this family cemetery was destroyed by a hurricane and no trace remains as of 2002 **(25)**
County Line	67 - SW	T3N, R23E, Sec 7	County Line Baptist Church; approximately 385 marked graves; first known interment: Sarah J. ***Cotton*** (1845-1889); ***Abercrombie, Bottoms, Carr, Carter, Griffin, Hatcher, Jones, Martin, Merritt, Nichols, Pouncy, Reynolds, Speigner, Thompson, Tice*** and ***Yelverton*** are common to this active cemetery **(15) (25) (27)**
Cumba	140 - NE	T6N, R24E, Sec 25	also called Lee Stevens Cemetery; the grave of Lyda E. ***Cumba*** (1820-1884); this cemetery was destroyed and is now pastureland beyond Rocky Mount Baptist Church **(13) (25)**
Daleville	93 - SW	T4N, R23E, Sec 23	Daleville City Cemetery; approximately 375 graves; first known interment: Margaret ***Marchman*** (b. & d. 1862); ***Auston, Brackin, Brown, Byrd, Davis, Dowling, Glover, Hammack, Helms, McEntyre, Morris, Mullins, Sansbury, Tomlin, Wells, Whittington*** and ***Windham*** are common to this active cemetery **(9) (14) (27)**
Daleville	69 - SW	T4N, R23E, Sec 25	Daleville Memorial Garden Cemetery; established in 1971; approximately 425 graves; an active cemetery with a wide variety of surnames present, including ***Arrington, Bright, Lancaster, Smith*** and ***Williams*** **(20) (25)**
Dean-Richardson	6 - NW	T7N, R24E, Sec 7	15 graves; first known interment: Jarret W. ***Dean*** (1835-1856) last known interment: Henry L. ***Richardson*** (1851-1939); ***Paul*** is also found in this cemetery no longer in use **(3) (25)**
Dillard	124 - NW	T6N, R24E, Sec 3	4 unmarked graves and the graves of John ***Dillard*** (1803-1861) and Gerald Deese ***German*** (1943-2002) **(25)**

Cemetery	Locale	Location	Church Affiliation and Remarks
Donnell	125 - SW	T3N, R23E, Sec 21	9 graves, marked by river rocks; crepe myrtle trees mark the boundaries of this cemetery; first known interment: William ***Pouncey*** (d. 1840), a Captain in the Alabama Militia; last known interment: Joseph ***Donnell*** (1863-1864); ***Auston*** is also found in this inactive cemetery **(25)**
Dykes	25 - NE	T7N, R26E, Sec 32	approximately 40 graves; first known interment: Sarah A. ***Richardson*** (1825-1872) ***Barefield, Enfinger, Evans, Griggs, Monk, Spears*** and ***Wetherington*** are common to this cemetery still in use **(3) (25) (27)**
Ebenezer	30 - NW	T6N, R23E, Sec 19	also called Longstreet Community Cemetery; Ebenezer Baptist Church, established in 1842 and one of six cemeteries moved from Fort Rucker to current site in 1942; approximately 380 graves; first known interment: John ***Engram*** (1807-1868); ***Beckham, Brown, Bruce, Byrd, Caraway, Clark, Cooper, Cotter, Crumpler, Cureton, Dunnavant, Flowers, Griffith, Grimes, Hatton, Hayes, Head, Heath, Hines, Hudson, Silavent, Snellgrove, Towles*** and ***Ziglar*** are also common to this cemetery; still in use **(14) (20) (21) (25) (27)**
Echo	56 - NE	T6N, R26E, Sec 19	Echo United Methodist Church, organized in 1868; approximately 380 marked graves; first known interment: Charity Newsom (1832-1888); ***Ammons, Barefield, Bell, Deal, Hunt, Johnson, Lindsay, Miller, Mims, Newsome, Riley, Sewell, Shirah, Stuckey, Ward*** and ***Wright*** are common to this active cemetery **(20) (27)**
Evergreen	7 - NW	T7N, R24E, Sec 3	Evergreen Freewill Baptist Church, organized in 1885; approximately 340 graves; first known interment: Kimmla Brown (b. & d. 1872); ***Anderson, Baker, Doster, Faulk, Garner, Hartzog, Ivey, McKnight, Murphy, Patterson, Paulk, Phillips, Robinson*** and ***Sammons*** are common to this active cemetery **(14) (20) (25) (27)**
Ewell	44 - SE	T5N, R25E, Sec 7	formerly Ewell Methodist Church, presently Ewell Bible Baptist Church; approximately 200 graves; first known interment: Cornelia ***Pilcher*** (1877-1894); ***Andrews, Boyer, Cain, Dunn, Goolsby, Grantham, Harrison, Judah, Napier, Peacock, Tharpe***, ***Webb*** and ***Woodham*** are common to this active cemetery **(14) (25) (27)**
Ewell	147 - SE	T5N, R25E, Sec 7	Ewell Community Cemetery; approximately 100 marked graves; first known interment: W.T. ***Trawick*** (1851-1917); ***Batlett, Cain, Moore, Rogers, Skinner, Willis*** and ***Wright*** are common to this cemetery **(25) (27)**
Faith	46 - SE	T5N, R25E, Sec 16	Faith Deliverance Tabernacle; 25 marked graves; first known interment: Laudie A. ***Davis*** (1889-1966); ***Casey, Cook, Cummings, Langford, Napper, Phillips, Richardson*** and ***Smith*** are found in this active cemetery **(25)**
Friendship	89 - SE	T5N, R24E, Sec 24	Friendship A. M. E. Church; approximately 100 graves; first known interment: Alma Lee ***Gibson*** (1908-1930); ***Beverett, Gissendanner, Jackson, Rance*** and ***Roberts*** are also found in this cemetery still in use **(25)**
Garner	111 - NW	T6N, R24E, Sec 15	also called Ard-Garner and Old Garner; approximately 15 graves; first known interment: Sarah ***Garner*** (1856-1857); last known interment: Mary ***Ard*** (1836-1923); ***Barber, Bridges*** and ***Marley*** are found here **(14) (25)**
Grace	71 - SW	T4N, R24E, Sec 21	see Moores Chapel
Greater Old Salem	31 - NW	T6N, R23E, Sec 21	Greater Old Salem Missionary Baptist Church Cemetery; removed from the Haw Ridge community to the present location in 1942; approximately 200 graves dating from 1849; ***Ardis, Billings, Byrd, Crittenden, Davis, Franklin, Griffin, Harper, Newman, Snell*** and ***Walker*** are common to this active black cemetery **(27)**
Greater Sardis	137 - NW	T6N, R24E, Sec 28	also called West Side Cemetery; Greater Sardis Missionary Baptist Church, a black cemetery of approximately 200 marked and 115 unmarked graves; ***Adams, Beasley, Crittenden, Donnell, Flowers, Freeman, Harris, Johnson, Lowman, Matthews, Mercer, Pennington*** and ***Sollie*** are common to this active cemetery **(25)**
Grimes	83 - SE	T4N, R26E, Sec 21	Grimes United Methodist Church; a contemporary cemetery of approximately 60 graves; ***Bulter, Herring, Hutto, Lingo, Newton, O'Steen, Payne, Sawyer, Steele*** and ***Wood*** are common to this active cemetery **(25)**
Hagler	100 - NE	T7N, R25E, Sec 2	2 graves **(14)**
Haw Ridge	30 - NW	T6N, R23E, Sec 19	approximately 330 graves, many unmarked; moved to present location from Fort Rucker in 1942; first known interment: infant ***Fuller*** (d. 1857); ***Andrews, Archer, Brown, Bruner, Crumpler, Dasinger, Dunaway, Harden, Paschal, Silavent, Weeks*** and ***Willis*** are common to this cemetery last used in 1996 **(20) (21) (27)**
Herring	110 - SE	T4N, R26E, Sec 18	the marked graves of 14 members of the ***Herring*** family are found here; first known interment: Mary Elizabeth Richardson ***Herring*** (1826-1873); last known interment: Triminken Jasper ***Herring*** (1864-1941) **(25)**
Holy Temple of Faith	126 - NW	T6N, R24E, Sec 4	the graves of Raymond ***Barentine*** (1932-1998), Lanarna ***Barentine***, and Paul ***Bracewell*** (1934-1995) **(25)**
Hopeful	32 - NW	T6N, R23E, Sec 14	Hopeful Primitive Baptist Church, an inactive church originally known as Piney Lonesome; approximately 300 graves; first known interment: Cassie ***Welch*** (d. 1856); ***Bowman, Byrd, Deloney, Ezell, Harris, Marshall, McSwean, Parker, Sellers, Sheffield*** and ***Wright*** are common to this cemetery still in use **(12) (20) (27)**
Hopewell	87 - NE	T7N, R26E, Sec 10	Hopewell A. M. E. Church; a black cemetery of approximately 135 graves, several are unmarked; first known interment: Charlie ***Jackson*** (1884-1904); ***Chappell, Dickerson, Fenn, Horne, Owens, Scott*** and ***Thomas*** are also common to this cemetery still in use **(25)**
Jacob Snell	132 - SE	T4N, R25E, Sec 5	Jacob Snell Family Cemetery; also known as Mount Moriah Cemetery; Daniel Madison ***Palmer*** (1809-1851), Seiney ***Palmer*** (1811-1852) and John G. ***Yon*** (1853-1870) are known to be found in this cemetery **(27)**
Johntown	43 - NE	T5N, R24E, Sec 1	Johntown Community Cemetery; approximately 120 graves; first known interment: Sammy ***Gissendanner*** (1879-1880); ***Barrow, Brewer, Campbell, Clifton, Evans, Fuller, Gipson, Gissendanner, Howard, Jackson, McDaniel, McNair, McRay, Taylor*** and ***Williams*** are common to this active cemetery **(14) (27)**
Jones	127 - NW	T7N, R23E, Sec 1	19 marked and 5 unmarked graves; first known interment: Saphronia ***Jones*** (1851-1855); last known interment Hester Ann Sammons ***Jones*** (1825-1902); ***Daniel, Davis, Day, King, McKnight, Pritchett*** and ***Sammons*** are also found in this cemetery no longer in use **(1) (25) (27)**
Kennedy	81 - SE	T4N, R25E, Sec 24	approximately 45 marked and 5 unmarked graves; first known interment: Aron Bengenmon ***Hawkins*** (1855-1858); last known interment: Andrew Jefferson ***Kennedy*** (1872-1954); ***Borland, Defnall, Hawkins, Kennedy, Payne, Tice, Turnipseed*** and ***Yon*** are known to be found in this inactive cemetery **(14) (25) (27)**
Lee	50 - SE	T5N, R24E, Sec 24	approximately 130 graves; first known interment: Rachel Elizabeth ***Lee*** (1846-1857); ***Arnold, Daughtry, Jenkins, Mitchell, Mullins, Peacock, Reynolds*** and Stephens are common to this active cemetery **(1) (25)**
Lee Stevens	140 - NE	T6N, R24E, Sec 25	see Cumba
Level Plains	65 - SW	T4N, R23E, Sec 19	established as Mount Liberty Baptist Church in 1880, currently Level Plains First Baptist Church; approximately 380 graves; first known interment: Marion ***Baker*** (1881-1882); ***Adkins, Akridge, Archer, Averett, Baker, Beckham, Benefield, Byrd, Chalker, Dunaway, Grantham, Hood, Howell, Hudson, Hunter, Knight, Powers, Thomas*** and ***Waters*** are common to this cemetery still in use **(14) (20) (25) (27)**
Little Mount Zion	128 - NW	T5N, R23E, Sec 1	Little Mount Zion AME Zion Church, now St. Mark A. M. E. Zion Church; a black and white cemetery; 39 marked and 34 unmarked graves; first known interment: Labon ***Mizell*** (1855-1896); ***Edwards, Flowers, Ingram, Jackson*** and ***Matthews*** are also common surnames found in this cemetery still in use **(25)**
Longstreet	30 - NW	T6N, R23E, Sec 19	Longstreet Community Cemetery, see Ebenezer
Mabson	54 - NE	T6N, R24E, Sec 29	Mabson United Methodist Church, originally known as Union Grove; approximately 150 graves; first known interment: Sarah ***Sperlock*** (1832-1907); ***Austin, Bartlett, Bracewell, Bracken, Caraway, Carr, Heath, Hutson, Judah, Melton, Norris, Spurlock*** and ***Tharpe*** are common to this active cemetery **(20) (21) (25)**
Macedonia	64 - SW	T4N, R23E, Sec 7	Macedonia Baptist Church, established in 1902; approximately 130 graves; first known interment: Charlie D. ***Grantham*** (1910-1911); ***Adkins, Bagwell, Bass, Bivins, Caraway, Crumpler, Glover, Griffin, Henderson, Johnson, Layton, McLean, Morris, Parrish*** and ***Rogers*** are also common to this active cemetery **(20) (25)**
Macedonia	122 - NW	T6N, R24E, Sec 9	Macedonia Missionary Baptist Church; 8 marked and approximately 10 unmarked graves; first known interment: Aubrey ***McKinnon*** (1901-1926); ***Bigham, Colston, McLean, Stewart, Terry*** and ***Thornton*** are also found in this cemetery which until 2009 had been inactive since the burial of Charles ***Stewart*** in 1991 **(25)**
Magnolia	82 - SE	T4N, R26E, Sec 30	Magnolia Freewill Baptist Church; approximately 90 marked and 15 unmarked graves; first known interment: J.A. ***Weed*** (1843-1923); ***Baker, Cox, Dasinger, Deese, Hammock, Henderson, Hicks, Johnson, Langford, Lefebvre, Parramore, Rearden, Seagers*** and ***Whithead*** are also common to this active cemetery **(3) (27)**
Maund	129 - NE	T5N, R25E, Sec 10	now destroyed, the cemetery once contained 4 graves of the ***Maund*** family; Dorcas T. ***Maund*** (1804-1853), William ***Maund***, Jr. (1831-1853), Gabriel H. ***Maund*** (1847-1855) and William ***Maund***, Sr. (1798-1868) **(25)**
McCrary	120 - NE	T6N, R26E, Sec 4/5	see Bell
McDonald	102 - NE	T7N, R25E, Sec 8	the graves of John ***McDonald***, one of the first settlers of Dale County, Elijah ***Hudson*** (1843-1878) and Wilburn ***Hudson*** (1874-1878); many unmarked graves remain from what was once a substantial cemetery **(14) (25)**

Cemetery	Locale	Location	Church Affiliation and Remarks
Metcalf	112 - NE	T7N, R25E, Sec 33	
Metcalf	131 - NE	T7N, R25E, Sec 28	7 graves of the ***Metcalf*** family are found in this small cemetery; first known interment: Emaline ***Metcalf*** (1830-1843); last known interment: John William ***Metcalf*** (1815-1872) **(25)**
Methvin	148 - SW	T4N, R24E, Sec 21	4 marked graves; Easter ***Methvin*** (b. & d. 1857), John N. L. ***Methvin*** (1872-1873), Liller F. ***Methvin*** (b. & D. 1861) and Sarah J. ***Methvin*** (1835-1876) **(27)**
Midland City	109 - SE	T4N, R25E, Sec 13	approximately 740 graves; ***Adams, Andrews, Arnett, Baldwin, Beverett, Byrd, Chandler, Curry, Deese, Durr, Espy, Gary, Gay, Gullage, Hawkins, Horne, Howell, Kennedy, Palmer, Parker, Pope, Riley, Skinner, Spears, Ward, Williams, Woodham*** and ***York*** are common to this cemetery still in use **(25) (27)**
Mims	48 - SE	T5N, R25E, Sec 18	see Old Mount Zion
Moores Chapel	71 - SW	T4N, R24E, Sec 21	Grace Assembly of God Church, formerly known as Moores Chapel Assembly of God Church; approximately 30 graves; first known interment: Mattie ***Senn*** (1899-1968); ***Andrews, Cantwell, Carpenter, Dunn, Howard, Maulding, Mercer, Reeder, Schroeder, Tittle, Turner*** and ***Windham*** are found in this active cemetery **(25)**
Morgan	18 - NE	T7N, R25E, Sec 26	see Beersheba
Morning View	36 - NW	T6N, R24E, Sec 33	adjacent to Ozark City Cemetery; approximately 400 graves; interments date from the 1890's; ***Acker, Andrews, Arrington, Brown, Byrd, Cardwell, Carroll, Davis, Dowling, Edwards, Jimmerson, Marley, McFadden, Mizell, Saliba, Smith, Stokes, Ward*** and ***Woodall*** are common to this active cemetery **(21) (25)**
Mossy Grove	9 - NW	T6N, R23E, Sec 2	approximately 30 marked graves; first known interment: female child ***Beasley*** (1843-1846); ***Agerton, Hayes, James, Johnson, Langford, Peterson*** and ***Skinner*** are also common to this active cemetery **(12) (25) (27)**
Mount Airey	101 - NW	T7N, R24E, Sec 10	Mount Airey Baptist Church, established in 1868; a black church and cemetery that has been destroyed; approximately 20 graves were once found here **(14)**
Mount Carmel	24 - NE	T7N, R26E, Sec 21	Mount Carmel Baptist Church, now an abandoned church with an active cemetery; a black cemetery of approximately 21 marked and 14 unmarked graves; first known interment: Jesse "Boss" ***Glover*** (1877-1952); ***Biggoms, Jackson, Martin*** and ***Streeter*** are also common surnames found in this cemetery **(25)**
Mount Carmel	61 - NE	T5N, R26E, Sec 7	Mount Carmel United Methodist Church; approximately 490 graves; interments date from 1848; ***Andrews, Armstrong, Bagwell, Barnes, Barwick, Benefield, Beverette, Brannon, Bright, Buckner, Bull, Clark, Danford, Deal, Dossett, Enfinger, Farmer, Faulkner, Kirkland, Newton, Peacock, Preston, Riley, Sewell, Smith, Snell, Walding, Whittle*** and ***Woodham*** are common to this cemetery active cemetery **(10) (25) (27)**
Mount Enon	63 - SE	T5N, R26E, Sec 19	Mount Enon Baptist Church, established in 1895; approximately 135 graves; first known interment: C. O. ***Brimlow*** (1883-1903); ***Baxley, Beverett, Brown, Cherry, Eldridge, Foreman, Givens, Hall, Kelly, Outlaw, Phillips, Preston, Smith*** and ***Yarborough*** are also common to this cemetery still in use **(1) (20) (25) (27)**
Mount Hebron	77 - SE	T4N, R25E, Sec 30	Mount Hebron United Methodist Church; approximately 225 graves; first known interment: Henry ***Hall*** (1813-1888); ***Allgood, Ball, Beasley, Brookins, Campbell, Cherry, Clarke, Conner, Edwards, Forrester, Godwin, Hall, Monk, Summers, Williams, Woodard*** and ***York*** are common to this active cemetery **(27)**
Mount Liberty	65 - SW	T4N, R23E, Sec 19	see Level Plains
Mount Liberty	30 - NW	T6N, R23E, Sec 19	relocated to Ebenezer Baptist Church from Fort Rucker in 1942; approximately 105 graves; first known interment: infant ***Silavent*** (b. & d. 1871); ***Archer, Hudson*** and ***Sumlin*** are common to this cemetery **(27)**
Mount Moriah	132 - SE	T4N, R25E, Sec 5	see Jacob Snell
Mount Olive	1 - NW	T7N, R23E, Sec 30	Rocky Head Baptist Church, established 1889; approximately 680 graves; first known interment: Mary ***McGee*** (d. 1868); ***Adkins, Arnette, Baker, Bell, Chapman, Cherry, Clark, Condry, Costner, Downing, Ellis, Ezell, Hilliard, Hughes, Hutto, Jacobs, Johnson, Lavender, Logan, Matthews, McGee, Nolin, Norsworthy, Pipkins, Simmons, Willaby, Willoughby*** and ***Ziglar*** are common to this cemetery still in use **(12) (25) (27)**
Mount Olive	133 - NW	T7N, R23E, Sec 11	Mount Olive Missionary Baptist Church; a black cemetery of approximately 120 marked and 25 unmarked graves; first known interment; infant ***Miller*** (b. & d. 1905); ***Austin, Barnes, Bishop, Casey, Dunford, Freeman, Ingram, King, Pearson, Reeves, Stewart*** and ***Walker*** are also common to this cemetery **(25)**
Mount Pisgah	59 - NE	T6N, R26E, Sec 34	Mount Pisgah Baptist Church; approximately 110 graves; first known interment: Uriah ***Kirkland*** (1822-1855); ***Balkcom, Bayne, Carpenter, Howell, Palmer*** and ***Riley*** are also found in this active cemetery **(21) (27)**
Mount Pleasant	79 - SE	T4N, R26E, Sec 16	Mount Pleasant Baptist Church, established in 1859; also known as Wiggins Cemetery; over 1,100 graves; first known interment: Daniel ***Wiggins*** 1780-1855); ***Adkins, Anderson, Armstrong, Arnold, Bass, Brookins, Brown, Buckner, Byrd, Calhoun, Childree, Clark, Dasinger, Dawsey, Dunlap, Graves, Green, Hall, Harrison, Hartzog, Helms, Herring, Hicks, Hodges, Hoffman, Jenkins, Jordan, Kelly, Lambert, Lane, Mann, McKay, Oliver, Paramore, Parish, Pearce, Price, Roberson, Skipper, Smith, Smoot, Starling, Trawick, Ward, Wiggins*** and ***Windham*** are common to this cemetery still in use **(6) (14) (21) (25) (27)**
Mount Zion	45 - SE	T5N, R5E, Sec 7	7 graves; first known interment: Hester J. Windham ***Mims*** (1826-1891); last known interment: Sophronia ***Judah*** (1867-1905); ***Moore, Scarborough*** and ***Tharp*** are also found in this dormant cemetery **(27)**
New Convenant	138 - SE	T4N, R21E, Sec 36	New Convenant Church; a new and active cemetery **(27)**
New Home	66 - SW	T4N, R23E, Sec 29	see New Hope
New Hope	26 - NE	T7N, R26E, Sec 33	New Hope Baptist Church, established in 1869; approximately 350 graves; first known interment in 1896; ***Aman, Barefield, Blankenship, Bracewell, Brooks, Carpenter, Chisholm, Covington, Enfinger, Grantham, Lingo, Martin, Mims, Rhodes, Searcy*** and ***Snell*** are common to this cemetery **(3) (20) (25) (27)**
New Hope	60 - NE	T5N, R26E, Sec 5	New Hope Freewill Baptist Church; adjacent to the former site of Sand Ridge Church; also known as New Home Cemetery; approximately 25 graves; first known interment: Arney ***Sewell*** (1877-1963); ***Ammons, Beasley, Deal, Folds, Jones, Kirkland*** and ***Stevens*** are common in this cemetery still in use **(1) (25) (27)**
New Hope	66 - SW	T4N, R23E, Sec 29	a black cemetery of 6 marked and 5 unmarked graves; first known interment: Almer C. ***Rowe*** (1875-1923); last known interment: Katheryn L. ***Lee*** (1930-1985); ***Brooks*** and ***Neal*** are also found in this inactive cemetery **(25)**
New Hope	74 - SE	T4N, R25E, Sec 11	New Hope A. M. E. Zion Church; a black cemetery of approximately 70 marked and 100 unmarked graves; first known interment: Ben ***Chambers*** (1847-1915); ***Anderson, Crews, Grubbs, Kennedy, McCallister, Taylor*** and ***Weatherington*** are also surnames commonly found in this cemetery still in use **(25)**
Newman	51 - SE	T5N, R25E, Sec 30	a black cemetery of approximately 25 graves; first known interment: infant ***Newman*** (b. & d. 1880); last known interment: Marvin ***Newman*** (1905-1946); ***Gipson, Harper, Rhodes*** and ***Woods*** are also found here **(27)**
New Summer Hill	68 - SW	T4N, R23E, Sec 27	New Summer Hill Missionary Baptist Church; a black cemetery of approximately 50 marked and 35 unmarked graves; first known interment: Elizabeth ***Currington*** (d. 1895, age 85); ***Dunlap, Faulk, Flowers, Terry*** and ***Thompson*** are also common surnames in this cemetery still in use **(20) (25)**
Newton	72 - SE	T4N, R24E, Sec 12	approximately 1,250 graves; ***Acree, Adcock, Atkinson, Balcom, Beasley, Bedsole, Benton, Borland, Carmichael, Davis, Hatcher, Ivey, Johnson, Jones, Killibrew, McKnight, Rosser, Sims, Skipper, Standifer, Tate, Trawick, Watson, Williams*** and ***Wynn*** are common to this active cemetery **(21) (25) (27)**
Newton	134 - SW	T4N, R24E, Sec 11	Newton Community Cemetery; a black cemetery of approximately 100 marked and 75 unmarked or illegible graves; first known interment: Joan ***Johnson*** (1938-1940); ***Berry, Black, Boyd, Cassidy, Copeland, Dawson, Edwards, Gibson, Lester, Sanders*** and ***Smith*** are also common to this active cemetery **(25) (27)**
Old Byrd Field	33 - NW	T6N, R24E, Sec 21	7 graves; first known interment: Rachel E. ***Paulk*** (1846-1877); last known interment: Mary E. ***Godwin*** (1846-1916); ***Byrd*** is also found in this cemetery **(7)**
Old City	135 - NW	T6N, R24E, Sec 33	see Carroll
Old Congregational	130 - NE	T6N, R26E, Sec 19	Old Congregational Methodist Cemetery or Roney Family Cemetery; 5 marked graves; first known interment: Ellen ***Roney*** (1837-1885); last known interment: Nancy ***Roney*** (1858-1943); ***Deal*** is also found here **(25)**
Old Daleville	136 - SW	T4N, R23E, Sec 23	approximately 30 marked and several unmarked graves; first known interment: William D. ***Snell*** (d. 1862 at 29 years); last known interment: Sallie Emma ***Brooks*** (1930 at the age of 81); ***Atkinson, Gray, McLeod*** and ***Newell*** are also common to this cemetery no longer in use **(9) (25)**
Old Dean	41 - SW	T5N, R24E, Sec 21	Old Dean Church was built in the 1850's and burned in 1982; approximately 110 graves; first known interment: William Thomas ***Jeffries*** (1870-1874); ***Andrews, Blackman, Conner, Dean, Fain, Jeffries, Matthews***, ***Mixon, Skipper, Stephens*** and ***Sullivan*** are common surnames in this cemetery still in use **(3) (27)**

Cemetery	Locale	Location	Church Affiliation and Remarks
Old Judah-Piney Grove	76 - SE	T4N, R25E, Sec 30	across the street from Mount Hebron Church; cemetery was moved to here in 1942 from Camp Rucker; approximately 75 graves; ***Creamer, Gilmer*** and ***Judah*** are common; grave markers are nearly all illegible **(25)**
Old Magnolia	22 - NE	T7N, R25E, Sec 12	former site of Magnolia Baptist Church; approximately 40 graves; first known interment: John ***James*** (1866-1868); last known interment: Carrie ***Dykes*** (1867-1945); ***Strickland*** and ***Turner*** are also common **(1) (27)**
Old Mount Zion	48 - SE	T5N, R25E, Sec 18	also called Mims Cemetery; 9 marked graves; first known interment: Elender D. ***Windham*** (1817-1890); last known interment: Surphrona ***Judah*** (1867-1905); ***Mims, Moore, Scarborough*** and ***Tharp*** are found here **(25)**
Old Salem	27 - NE	T7N, R26E, Sec 34	a sign at the cemetery notes establishment in 1839; approximately 75 graves, some unmarked; first known interment: Mary ***Barwick*** (1858-1862); last known interment; William Wesley ***Trammell*** (1865-1941); ***Blankenship, Grantham*** and ***Trawick*** are also common to this cemetery no longer in use **(3) (14) (25)**
Old Mount Pisgah	59 - NE	T6N, R26E, Sec 34	See Mount Pisgah
Old Summer Hill	106 - NE	T6N, R25E, Sec 20	Summer Hill Baptist Church, closed in 1909; 8 marked and 7 unmarked graves; first known interment: G. ***Wilkinson*** (1856-1885); last known interment: Marthan ***Hatcher*** (1834-1908); ***Peacock*** is also found here **(14)**
Old Zion	105 - SW	T5N, R24E, Sec 9	Saint Mark A.M.E. Zion Church; a sign at the cemetery notes that it was established in 1823; the marked graves found here are recent, but there are over 100 unmarked graves found here as well; first known interment: George ***Matthews*** (1823-1899); ***Matthews*** is a common surname in this cemetery **(1) (14) (27)**
Omega	57 - NE	T6N, R26E, Sec 24	Omega Assembly of God Holiness Church; a recent survey revealed 7 marked graves, but other unmarked graves are thought to exist; ***Barnard, Hughes, Hutto*** and ***Johnson*** are found in this active cemetery **(25)**
Ozark	36 - NW	T6N, R24E, Sec 33	Ozark Baptist Church, organized in 1848; a 1948 survey reveals approximately 650 graves; first known interment: Elizabeth ***Merrick*** (d. 1843); ***Andrews, Barron, Blackman, Carroll, Garner, Godwin, Goff, Helms, Johnson, Matthews, Parker, Smith*** and ***Wall*** are common to this cemetery still in use **(1) (27)**
Payne	123 - NW	T7N, R24E, Sec 20	2 marked and a few unmarked graves; Jane ***Payne*** (1816 to 1850-1860) and A.J. ***Payne*** (1815 to 1880) **(25)**
Peniel	21 - NE	T7N, R25E, Sec 1	Peniel Baptist Church, established in 1854; over 420 graves; ***Arnold, Arrington, Baker, Brackins, Childers, Davis, Dunn, Dykes, Hagler, Heath, Knight, Mizell, Payne, Pearce, Phillips, Scott, Sheppard, Shirah, Simmons, Smith, Spivey, Tharpe, Trawick*** and ***Turner*** are common to this active cemetery **(14) (25) (27)**
Pinckard Memorial	75 - SE	T4N, R25E, Sec 21	approximately 850 graves; first known interment: Martha B. ***Gissendaner*** (1853-1854); ***Andrews, Borland, Christian, Clark, Corley, Curry, Edwards, Gilmore, Harris, Head, Hudgens, Jones, Kennedy, King, Pinkard, Snell, Stone, Walding, Williams*** and ***York*** are also common to this cemetery still in use **(25) (27)**
Piney Lonesome	32 – NW	T6N, R23E, Sec 14	see Hopeful
Pleasant Grove	10 - NW	T6N, R23E, Sec 12	Pleasant Grove Baptist Church, organized as Zion Hill in 1841; approximately 650 graves; first known interment: infant ***Agerton*** (d. 1894); ***Adamson, Agerton, Andrews, Barber, Beasley, Blackmon, Bowman, Brooks, Brown, Ezell, Godwin, Goolsby, Gunter, Harris, Hughes, Langford, Myers, Patrick, Peters, Sims, Smith, Taylor, Tomlin, Wallace*** and ***Whitman*** are common to this active cemetery **(1) (12) (20) (27)**
Pleasant Grove	116 - NE	T5N, R25E, Sec 6	Pleasant Grove A. M. E. Zion Church, organized circa 1895; approximately 70 marked and 35 unmarked graves; first known interment: Sammie ***Gissendanner*** (1879-1880); ***Edwards, Jackson, McRay*** and ***Williams*** are also common surnames found in this cemetery still in use **(25) (27)**
Pleasant Hill	38 - NW	T5N, R24E, Sec 6	Pleasant Hill United Methodist Church; this cemetery was moved from Fort Rucker to this location during World War II; approximately 400 graves; first known interment: Birtis ***Byrd*** (1814-1854); ***Alexander, Andrews, Bell, Blackmon, Blocker, Byrd, Chalker, Chancey, Crumpler, Edwards, Goff, Harris, Jerkins, Overstreet, Parrish, Rogers, Sullivan, Sullivant*** and ***Walker*** are common to this cemetery still in use **(3) (25) (27)**
Pleasant Ridge	13 - NE	T7N, R24E, Sec 13	Pleasant Ridge Missionary Baptist Church, established in 1856; approximately 525 graves, roughly one third unmarked; first known interment: Jasper ***Casey*** (d. 1866); ***Barnes, Beaman, Brown, Childree, Creel, Edwards, Faust, Helms, Herring, Jackson, Johns, Jones, Loftin, Patterson, Phillips, Powell, Rhodes, Richardson, Senn, Stubbs, Thompson*** and ***Tillman*** are common to this active cemetery **(14) (21) (25) (27)**
Pleasant Ridge	86 - NW	T7N, R23E, Sec 33	Pleasant Ridge United Methodist Church, organized in 1861; approximately 110 graves; first known interment: David M. ***Wilson*** (1866-1870); ***Baker, Benefield, Blocker, Chapman, Ezell***, ***Fralish, Jacobs, Kirkland, Lagford, Patrick, Pope, Willson*** and ***Wilson*** are common to this cemetery still in use **(12) (20) (25) (27)**
Post Oak	11 - NW	T6N, R24E, Sec 8	Post Oak Baptist Church, established in 1929; approximately 90 marked and numerous unmarked graves; first known interment: Rex ***Grimes*** (b. & d. 1944); ***Andrews, Blackmon, Cotton, Creel, Heath, Jerkins, Marsh, Prescott, Sanders, Strickland*** and ***Windham*** are common to this cemetery still in use **(12) (14) (20) (25) (27)**
Post Oak	12 - NW	T6N, R24E, Sec 4	Post Oak United Methodist Church; approximately 200 graves, many unmarked; first known interment: John A. C. ***McDonald*** (1810-1852); ***Adams, Andrews, Dillard, Glenn, Harris, Helms, Jernegan, Lammon, Lewis, McDonald, Moseley, Paulk*** and ***Sugg*** are common surnames in this cemetery still in use **(1) (11) (25) (27)**
Powell	97 - NW	T7N, R24E, Sec 26	17 graves with only 1 tombstone remaining; William C. ***Powell*** (1796-1884) **(14) (25)**
Powell	98 - NE	T7N, R24E, Sec 26	5 unmarked graves **(14)**
Powell	99 - NW	T7N, R24E, Sec 30	the graves of Betsey Ezell ***Powell*** (1833-1899) and James E. ***Powell*** (1813-1885) along with an unknown number of unmarked graves are known to be found in this cemetery no longer in use **(14) (25) (27)**
Providence	95 - SW	T3N, R23E, Sec 15	Providence Baptist Church; over 750 graves; first interment known: Clarisa A. ***Thompson*** (d. 1851 at about 25 years); ***Austin, Bryan, Cotton, Donnell, Fulford, Lee, Mauldin, Nichols, Parker, Payne, Powell, Sconyers, Self, Shehee, Smith, Thompson*** and ***Walden*** are also common to this active cemetery **(21) (24) (25) (27)**
Roney	130 - NE	T6N, R26E, Sec 19	see Old Congregational
Saint Rose	16 - NE	T7N, R25E, Sec 21	Saint Rose Missionary Baptist Church; a black cemetery of approximately 140 marked and 75 unmarked graves; first known interment: Buster ***Robinson*** (d. 1909); ***Barrow, Curry, Dawkins, Dowling, Green, McLeod, Robinson*** and ***Walker*** are common surnames found in this cemetery still in use **(20) (25)**
Salem	15 - NE	T7N, R25E, Sec 5	Salem Baptist Church, established 1868; over 700 graves; ***Anderson, Arrington, Casey, Childree, Day, Doster, Dykes, Hagler, Helms, Johnson, Kelley, Ludham, Mathis, McGill, McKeller, Missildine, Mooneyham, Phillips, Roberts, Segars*** and ***Shehane*** are common to this cemetery still in use **(19) (25)**
Sammons	5 - NW	T7N, R23E, Sec 1	
Shady Grove	84 - SW	T3N, R23E, Sec 18	Shady Grove Baptist Church; a black cemetery of approximately 80 marked and 120 unmarked graves; first known interment: Lovie M. ***Davis*** (d. 1892); ***Allen, Black, Banks, Childs, Coon, Covington, Darby, Davis, Donnell, James, Lawson, Pouncey, Rogers*** and ***Rowe*** are also common to this cemetery still in use **(25)**
Shiloh	114 - SW	T3N, R23E, Sec 15	approximately 400 graves; first known interment: Elizabeth ***Purswell*** (1812-1863); ***Andrews, Arrington, Avant, Bauldree, Carter, Casey, Glover, Hartzog, Herring, Lee, Marchman, Martin, Nichols, Patterson, Peacock, Purswell, Snellgrove, Summers*** and ***Whigham*** are common to this active cemetery **(25) (27)**
Shiloh	107 - SE	T4N, R25E, Sec 24	Shiloh Missionary Baptist Church; a black cemetery of approximately 55 marked and 20 unmarked graves; first known interment: Robert ***Carroll*** (1924-1946); ***Dozier, Snell*** and ***White*** are also common here **(14) (25)**
Shiloh	139 - SW	T3N, R23E, Sec 15	Shiloh Missionary Baptist Church; approximately 25 marked and 18 unmarked graves; first known interment: Lucinda ***Watson*** (d. 1914, age 70); ***Davis, Porter*** and ***Wilbon*** are also common to this active cemetery **(25)**
Skipperville	17 - NE	T7N, R25E, Sec 28	Skipperville United Methodist Church, established in 1882; over 300 graves; ***Adkins, Alldridge, Baker, Brown, Cook, Dykes, Garner, Griggs, Hughes, Mathison, Metcalf, Payne, Phillips, Powell, Roberts, Searcy, Stephens, Thomas, Wade, Whatley*** and ***Whitlock*** are common to this active cemetery **(25) (27)**
Solid Rock	145 - SW	T4N, R23E, Sec 8	
Southside	90 - SW	T5N, R24E, Sec 11	Southside Baptist Church; approximately 50 graves; first known interment: Jack Harold ***Andrews*** (1928-1934); ***Avant, Calloway, Carter, Key, Mills*** and ***Walker*** are also common to this cemetery still in use **(25) (27)**
Springfield	2 - NW	T7N, R23E, Sec 30	a black cemetery; the graves of Willie B. ***Blackmon*** (1844-1916), William Arthur ***McClinden*** (1926-1933), Joe ***Leonard*** (d. 1925) and Joe Cephers ***Smith*** (1904-1920) are known to be found in this cemetery **(12) (25)**
Strickland	143 - SE	T4N, R25E, Sec 24	the graves of Kinchen ***Strickland*** (1826-1909) and Sarah ***Strickland*** (1831-1879) are found here **(25)**
Summer Hill	141 - NE	T6N, R25E, Sec 16	17 graves; first known interment: Daniel ***Judah*** Jr. (1837-1847); last known interment until 2011: Elizabeth ***Pilcher*** (1868-1902));***Goodson, Grantham, Metcalf, Smith, Trawick*** and ***Wilkinson*** are also found here **(27)**

Cemetery	Locale	Location	Church Affiliation and Remarks
Sunset	142 - SE	T4N, R26E, Sec 30	Sunset Memorial Park; cemetery was established in 1994; over 1,700 graves; ***Camp, Chapman, Godwin, Kirkland, Luckie, Milton, Weed*** and ***Winter*** are common to this contemporary cemetery still in use **(25) (27)**
Sylvan Grove	78 - SE	T4N, R26E, Sec 5	Sylvan Grove United Methodist Church; established 1825, approximately 475 graves; first known interment: Arrina ***Byrd*** (1853-1855); ***Avant, Bailey, Corbin, Crowley, Dell, Fulton, Green, Harrison, Herring, Huff, Hutto, Jenkins, Johnson, Keel, Kelly, Kennedy, Metcalf, Richards, Stephens, Taylor, Thompson, Trammell, Williams, Windham, Woodham*** and ***Wright*** are common to this cemetery still in use **(1) (27)**
Travelers Rest	85 - NW	T6N, R24E, Sec 29	approximately 350 graves dating from 1959; ***Bivins, Cooper, Cummings, Frazier, Matthews, McKinney, McLeod, Murray, Rhymes, Stokes, Thomas*** and ***Ward*** are common to this active cemetery **(20) (25) (27)**
Union	14 - NE	T7N, R24E, Sec 24	Union Presbyterian Church, established in 1843; approximately 400 graves***; Carter, Chancey, Cox, Davis, Dixon, Gale, Ivey, Keahey, Ketchum, Lunsford, McFadden, McGill, McGowan, McLean, Metcalf, Munn, Powell, Windham, Woodard*** and ***Wright*** are common surnames in this cemetery still in use **(14) (25) (27)**
Union	42 - NW	T6N, R24E, Sec 34	approximately 950 graves; first known interment: Elizabeth ***Merrick*** (d. 1843); ***Adams, Andrews, Beasley, Benson, Blackman, Byrd, Carroll, Cotton, Cox, Daughtry, Edwards, Faulk, Faust, Garner, Glover, Goff, Hilliard, James, Johnson, Jones, Ketcham, Kolb, Martin, Matthews, McNair, Moseley, Parker, Pippen, Sessions, Tye, Valentine, Wall, Woodall and Yelverton*** are common to this active cemetery **(1) (25) (27)**
Union	118 - SW	T4N, R24E, Sec 23	a black cemetery of approximately 60 marked and numerous unmarked graves; first known interment: Kittie ***Andrews*** (1884-1904); ***Bryant, Doster, Gray*** and ***Wood*** are also common to this cemetery still in use **(25)**
Union	80 - SE	T4N, R25E, Sec 24	Union Primitive Baptist Church; approximately 20 marked graves dating from 1970s; ***Alexander, Bartlett, Byrd, Cook, Deese, Dixon, Lopez, Messer*** and ***Rolling*** are common to this contemporary cemetery **(14) (25)**
Union Grove	49 - SE	T5N, R25E, Sec 19	Union Grove Baptist Church; a black cemetery with approximately 45 graves; ***Durr, Jackson, Lucas, McGlon, Newman, Reynolds*** and ***Thompson*** are common surnames in this active, contemporary cemetery **(14) (25)**
Union Grove	54 - NE	T6N, R24E, Sec 29	see Mabson
Union Hill	37 - NE	T6N, R25E, Sec 21	Union Hill Church; 12 graves; first known interment: Martha ***Metcalf*** (d. 1856, age of 25); last known interment: Bettie ***Pilcher*** (1868-1902); ***Goodson, Grantham, Judah, Smith*** and ***Trawick*** are also found here **(25)**
Universalist	3 - NW	T7N, R23E, Sec15	former site of Universalist Church; approximately 360 graves; first known interment: Joel ***Doster*** (1777-1854); ***Baker, Barnes, Batchelor, Beasley, Dillard, Fralish, Grimmer, King, Laney, Paramore, Peavy, Price, Senn, Stephens, Trawick, Weed, Williams*** and ***Wynn*** are common to this cemetery still in use **(12) (25) (27)**
Wesley Chapel	28 - NE	6TN, R26E, Sec5	Wesley Chapel Methodist Church, organized in 1877; over 240 graves; ***Bell, Bess, Blankenship, Cutchen, Enfinger, Kirkland, Outlaw, Riley, Snell, Spears, Swilley, Trammell*** and ***Walker*** are common **(20) (25) (27)**
West Side	137 - NW	T6N, R24E, Sec 28	see Greater Sardis
Westview	35 - NW	T6N, R24E, Sec 33	Westview Memorial Cemetery, established in 1945, however older graves have been moved to this cemetery from the surrounding area; over 1,300 graves; ***Adams, Andrews, Blackmon, Bludsworth, Byrd, Carroll, Carter, Clark, Cotter, Davis, Dunn, Flowers, Free, Gamble, Garner, Gunter, Holloway, Johnson, Lee, Lisenby, Martin, Matthews, Paramore, Parker, Rogers, Sessions, Simmons, Smith, Snellgrove, Sollie, Steagall, Tarter, Taylor, Well, Woodard*** and ***Wright*** are common to this cemetery active cemetery **(12) (27)**
Wiggins	79 - SE	T4N, R26E, Sec 16	see Mount Pleasant
Windham	115 - NE	T5N, R25E, Sec 5	approximately 40 graves, but only 2 headstones remain; first known interment John ***Windham*** (d. 1836); a reconstructed record from 1914, reveals ***Andrews, Davis*** and ***Mims*** as common surnames here **(18) (25)**
Woodham	52 - SE	T5N, R5E, Sec 30	a family cemetery of approximately 100 graves; first known interment: Priscilla ***Bauldree*** (d. 1836); last known interment: Rufus ***Woodham***, killed in action in Italy during WWII (1920-1944); ***Bagwell, Brackin, Cannon, Enfinger, Glover, Reynolds, Stevens*** and ***Whitlock*** are also found in this inactive cemetery **(2) (25) (27)**
Woodlawn	94 - NW	T6N, R24E, Sec 29	Woodlawn Memorial Gardens; over 2,300 graves; ***Armstrong, Byrd, Cooper, Davenport, Etheredge, Henry, Logan, Miller, Scott, Snellgrove, Strickland, Turner*** and ***Williams*** are common to this active cemetery **(25)**
Zion	30 - NW	T6N, R23E, Sec 19	Zion Methodist Church Cemetery; relocated to Ebenezer Baptist Church from Fort Rucker in 1942; **(27)**

Cemeteries of Unknown Name

Cemetery	Locale	Location	Church Affiliation and Remarks
Unknown	58 - NE	T6N, R26E, Sec 34	
Unknown	88 - NE	T6N, R26E, Sec 30	
Unknown	91 - SW	T4N, R24E, Sec 28	
Unknown	96 - NW	T6N, R24E, Sec 34	
Unknown	113 - NW	T7N, R24E, Sec 19	an unknown black cemetery destroyed in the 1920's **(14)**

Cemeteries of Uncertain Location

Cemetery	Locale	Location	Church Affiliation and Remarks
Alberson	not plotted	unknown	the Alberson Family Cemetery; 8 marked graves; first known interment: Ira D. ***Alberson*** (1818-1884); last known interment: Norman ***Alberson*** (b. & d. 1917) **(27)**
Byrds	not plotted	unknown	Byrds Old Field Cemetery; 7 marked graves; first known interment: Bright ***Byrd*** (1790-1886); last known interment: Mary E. ***Godwin*** (1846-1916); all graves in this cemetery are of the ***Byrd*** and ***Godwin*** families **(27)**
Carrin	not plotted	unknown	approximately 100 marked graves; ***Baxley, Stevens*** and ***Woodham*** are common to this active cemetery **(26)**
Clayhill	not plotted	Fort Rucker U.S. Military Reservation; about 0.8 mile S of AL Hwy. 27 South	a black cemetery of approximately 100 graves, many unmarked; first known interment: Moses ***Dawkins*** (d. 1884 at 68 years); last known interment: Emily ***Dawkins*** (d. 1926); ***Ardis, Dawkins*** and ***Matthews*** are common to this cemetery **(1) (4) (20) (25)**
Dick	not plotted	near Ewell	the graves of William L. ***Casey*** (1876-1878), Ethel ***Dick*** (b.& d. 1882), Mary ***Dick*** (1818-1895) and William C. ***Dick*** (1808-1861) are found here **(27)**
Drew	not plotted	Newton	first known interment: Anthony ***Drew*** (1818-1861); a family cemetery
Echo (assumed)	not plotted	near Echo	approximately 50 graves; first known interment: William J. ***Ward*** (1834-1886); last known interment: Margaret Elmers ***Ammons*** (1860-1944); ***Hunt, Miller, Mims*** and ***Newsome*** are also common to this cemetery **(21)**
Evans	not plotted	near Echo	no marked graves **(25)**
Gilley	not plotted	Midland City	the graves of Georgia ***Gilley*** (1849-1886) and James M. ***Gilley*** (1847-1928) are known to be found here **(27)**
Holmes	not plotted	unknown	Holmes Freewill Baptist Church; first known interment Merle ***Faulk*** (1926-1982) **(27)**
Holy Ground	not plotted	Ozark	5 graves; ***German, Hamrick, Roberts*** and ***Spivey*** are found in this active contemporary cemetery **(27)**
Joshua's Garden	not plotted	T7N, R25E, Sec 12	located behind Old Magnolia Cemetery; 2 recent interments **(27)**
Judah	not plotted	Ozark	first known interment: Sarah **Connor** (1865-1922); Arlander **Enfinger** (1887-1935) is also found here **(27)**

Cemeteries of Uncertain Location (Continued)

McCrary	not plotted	unknown	8 graves; first known interment: Eleanor Nellie Irene ***Bell*** (1822-1860); last known interment: Ella ***Bell*** (1883-1890) **(27)**
Mount Myric	not plotted	Co. Rd. 14, Pinckard	Mt. Myric Cemetery of St. Paul Baptist Church
Mullins	not plotted	4.1 miles south of Ozark, off of AL Hwy. 123	only one gravestone remains; Louis ***Mullins*** (1815-1868) **(25)**
Old Salem	not plotted	Long Street, Ozark	Greater Old Salem Missionary Baptist Church
Pilcher	not plotted	south of Asbury, near Harmon Strickland Road	4 graves; Reese ***Pilcher*** (d. 1849), Mary ***Pilcher*** (no dates) and 2 unmarked graves of the ***Philcher*** family **(5)**
Pinckard	not plotted	off of Co. Rd. 47 near Pinckard	10 marked graves; first known interment: Rev. A.E. ***Pinckard*** (1862-1897); last known interment: Marie Judson ***Harris*** (1896-1973); the surname ***Phillips*** is also found in this dormant cemetery **(26)**
Piney Grove	not plotted	Newton	17 graves; first known interment: Ellen Bird ***Judah*** (1845-1877); last known interment: Robert H. ***Gilmore*** (1910-1975); ***Benton, Blackman, Creamer, Dean, Enfinger*** and ***Lamb*** are also found in this cemetery **(25)**
Pleasant Hill	not plotted	unknown	Pleasant Hill Baptist Church
Reeder	not plotted	T7N, R25E; off Co. Rd. 68 near Roberts Crossroads	Reeder Family Burial Plot; two unidentified graves and the grave of Rebecca E. ***Reeder*** (1843-1850) **(25)**
Rocky Hill	not plotted	Hwy. 27; on right side of road about two miles north of Browns Crossroads	the graves of John C. ***Clark*** (1822-1890) Cynthia ***Hardy*** (1888-1890) and Sarah J. ***Clark*** (1830-1909) **(25)**
Simmons	not plotted	Rocky Head	the graves of Emaline P. ***Hurst*** (1831-1897), Mary Ann ***Simmons*** (1853-1855), Nancy Ann ***Simmons*** (1859-1861), Sara Ann ***Simmons*** (1856-1858) and Thomas Washington ***Simmons*** (1828-1895) are found here **(27)**
Unnamed	103 - NE	T7N, R26E, Sec 10	members of the community say that this cemetery was never named; approximately 20 graves; first known interment: Susan ***Sowell*** (1828-1896); last known interment: Rebecca ***Sowell*** (1861-1930); ***Blankenship*** is also found here **(14)**
Union	not plotted	Newton	Union First Missionary Baptist Church

Sources

1. AlGenWeb Archives. *Dale County, Alabama.* 15 March 2006. <ftp://ftp.rootsweb.com/pub/usgenweb/al/dale/cemetery/>.
2. *Southern Family History*. 14 November 1997. <http://www.geocities.com/Heartland/Hills/9493/cemet.html>.
3. Franklin, Lisa. *Tracking Your Roots.* 10 March 1998. <http://members.aol.com/genweblisa/dalecem.htm>.
4. *Pea River Trails.* Vol. 14, No. 1. Enterprise, Alabama: Pea River Historical and Genealogical Society, Spring, 1989.
5. Personal correspondence with Edward L. Godbold of Montgomery, Alabama.
6. Personal correspondence with Virginia Buckalew.
7. Ray, Randy. *Byrd Cemetery.* 16 February 1999. <http://www.geocities.com/Heartland/Prairie/1767/Brydcem.txt>.
8. Ray, Randy. *Campground Cemetery.* 16 February 1999. <http://www.geocities.com/Heartland/Prairie/1767/Campground.txt>.
9. Ray, Randy. *Daleville Cemetery.* 16 February 1999. <http://www.geocities.com/Heartland/Prairie/1767/Daleville.txt>.
10. Ray, Randy. *Mount Carmel Cemetery.* 16 February 1999. <http://www.geocities.com/Heartland/Prairie/1767/Carmel.txt>.
11. Ray, Randy. *Post Oak Cemetery.* 16 February 1999. <http://www.geocities.com/Heartland/Prairie/1767/Post.txt>.
12. Personal correspondence with E. Terry Brown of Montgomery, Alabama.
13. Hayes, Eustus Howard. *Dale County Cemeteries, Book 1*. originally compiled by Eustus Howard Hayes, 1948-1952, recompiled by the Records Management Division of the Alabama Department of Archives and History, Montgomery, Alabama, August 1975.
14. Personal correspondence with Donald Hagler of Ozark, Alabama.
15. Hayes, Eustus Howard. *Coffee County, Alabama Cemetery Records.* Carrollton, Mississippi: Pioneer Publishing Company, 1998.
16. Thomas, Betty Wood. *The Alabama Genealogical Register*. Vol. 3, No. 3. Columbus, Mississippi: Blewitt Co., September, 1961.
17. Thomas, Elizabeth Wood. *Dale County, Alabama, Early History and Cemetery Records.* Pass Christian, Mississippi: Willo Institute of Genealogy, 1960.
18. Personal correspondence with Harry Windham of Houston, Texas.
19. Tharpe, Bonnie. 16 October 2000. *Headstone Photos of Barbour County, Alabama*. <http://barbourcoalcemeteries.homestead.com/SalemCemeteryDaleCo.html>.
20. *The Heritage of Dale County, Alabama, Vol. 23.* Clanton, Alabama: Heritage Publishing Consultants, Inc., 2001.
21. Ozark-Dale County Public Library. 14 February 2003. <http://www.snowhill.com/~library/cemeteries.of.dale.county/>.
22. McKinney, Lisa. 15 March 2006. <http://www.southerncemeteries.org/newsummerhill.htm>.
23. *RootsWeb.com.* 15 March 2006. <http://freepages.history.rootsweb.com/~newtonalabama/cemeteries>.
24. Interment.net. *Cemeteries of Dale County, Alabama.* 26 May 2006. <http://www.interment.net/data/us/al/dale.htm>.
25. Dale County Genealogical and Historical Society. *Cemeteries of Dale County Alabama*, compiled and edited by Manonia Snell, 2002.
26. AlGenWeb Archives. *Dale County, Alabama.* 18 July 2006. <ftp://ftp.rootsweb.com/pub/usgenweb/al/dale/cemetery/>.
27. *Dale County Cemeteries*. 18 February 2016. <http://www.findagrave.com>.

Numerical List of Cemeteries

1. Mount Olive	10. Pleasant Grove	19. Antioch	29. Browns	34. Clay Bank
2. Springfield	11. Post Oak	20. Asbury	30. Ebenezer	35. Westview
3. Universalist	12. Post Oak	21. Peniel	30. Mount Liberty	36. Ozark
4. Bethel	13. Pleasant Ridge	22. Old Magnolia	30. Zion	36. Morning View
4. Ariton	14. Union	23. Clopton	30. Haw Ridge	37. Union Hill
5. Sammons	15. Salem	24. Mount Carmel	30. Longstreet	38. Pleasant Hill
6. Dean-Richardson	16. Saint Rose	25. Dykes	31. Greater Old Salem	39. Campground
7. Evergreen	17. Skipperville	26. New Hope	32. Hopeful	40. Beulah
8. Center Ridge	18. Morgan	27. Old Salem	32. Piney Lonesome	41. Old Dean
9. Mossy Grove	18. Beersheba	28. Wesley Chapel	33. Old Byrd Field	42. Union

Numerical List of Cemeteries (Continued)

43. Johntown
44. Ewell
45. Mount Zion
46. Faith
47. Chalkhead
48. Old Mount Zion
48. Mims
49. Union Grove
50. Lee
51. Newman
52. Woodham
53. Corinth
54. Mabson
54. Union Grove
55. Bethel
56. Echo
57. Omega
58. Unknown
59. Mount Pisagh
59. Old Mount Pisagh
60. New Hope
61. Mount Carmel
62. Christian Hill
63. Mount Enon
64. Macedonia
65. Level Plains
65. Mount Liberty
66. New Home
66. New Hope
67. County Line
68. New Summer Hill
69. Dalevillle
70. Bethel
71. Grace
71. Moores Chapel
72. Newton
73. Cedar Grove
74. New Hope
75. Pinckard
76. Old Judah / Piney Grove
77. Mount Hebron
78. Sylvan Grove
79. Wiggins
79. Mount Pleasant
80. Union
81. Kennedy
82. Magnolia
83. Grimes
84. Shady Grove
85. Travelers Rest
86. Pleasant Ridge
87. Hopewell
88. Unknown
89. Friendship
90. Southside
91. Unknown
92. Byrd
93. Daleville
94. Woodlawn
95. Providence
96. Unknown
97. Powell
98. Powell
99. Powell
100. Hagler
101. Mount Airey
102. Unknown
103. Unnamed
104. Barnes
105. Old Zion
106. Old Summer Hill
107. Shiloh
108. Bethlehem
109. Midland
110. Herring
111. Garner
112. Metcalf
113. Unknown
114. Shiloh
115. Windham
116. Pleasant Grove
117. Bethel
118. Union
119. Asbury
120. Bell
120. McCrary
121. Cotton
122. Macedonia
123. Payne
124. Dillard
125. Donnell
126. Holy Temple of Faith
127. Jones
128. Little Mount Zion
129. Maund
130. Old Congregational
130. Roney
131. Metcalf
132. Jacob Snell
132. Mount Moriah
133. Mount Olive
134. Newton
135. Old City
135. Carroll
136. Old Daleville
137. Greater Sardis
137. West Side
138. New Convenant
139. Shiloh
140. Cumba
140. Lee Stevens
141. Summer Hill
142. Sunset Memorial Park
143. Strickland
144. Beulah
145. Solid Rock
146. Averett
147. Ewell
148. Methvin

Popular Names of the 1880's in the U.S.

	Males		Females	
Rank	**Name**	**Number**	**Name**	**Number**
1	John	89,951	Mary	91,669
2	William	84,881	Anna	38,159
3	James	54,058	Emma	25,404
4	George	47,651	Elizabeth	25,007
5	Charles	46,657	Margaret	21,800
6	Frank	30,967	Minnie	21,724
7	Joseph	26,294	Ida	18,283
8	Henry	24,139	Bertha	18,263
9	Robert	24,078	Clara	17,717
10	Thomas	23,750	Alice	17,142
11	Edward	23,133	Annie	17,027
12	Harry	22,649	Florence	16,699
13	Walter	18,186	Bessie	15,373
14	Arthur	16,180	Grace	15,227
15	Fred	15,602	Ethel	14,866
16	Albert	14,374	Sarah	14,715
17	Samuel	9,129	Ella	13,936
18	Clarence	8,761	Martha	13,911
19	Louis	8,275	Nellie	13,761
20	David	7,570	Mabel	13,096

Source: Social Security Administration. <http://www.sa.gov/oact/babynames/

DALLAS COUNTY

Produced by the Dept. of Geography
College of Arts and Sciences
The University of Alabama

Cemetery	Locale	Location	Church Affiliation and Remarks
Adams	187 - NW	T16N, R9E, Sec 36	approximately 30 graves; first known interment: Mary E. ***Adams*** (1810-1885); ***Jackson, Mitchell, Moore, Riddle, Smith, Watts*** and ***Williams*** are common to this active cemetery **(34)**
Adams Grove	119 - SE	T15N, R10E, Sec 14	Adams Grove Presbyterian Church; located on the Berlin Plantation; approximately 60 graves; first known interment: infant ***Crocheron*** (1817-1818); last known interment: Corinne Hunter ***Vaughn*** (1879-1955); ***Adams, Bizzell, Boaz, Broach, Crocheron, Davis, Evans, Goodwin, Hunter, Jones, Kendall, Milhous, Reese, Smith, Vaughn, Walker, Watts*** and ***Winnemore*** are common to this cemetery **(7) (12) (34)**
Aimwell	102 - NW	T16N, R9E, Sec 19	Aimwell Baptist Church; an active cemetery **(34)**
Aimwell	142 - SW	T15N, R7E, Sec 35	Aimwell Missionary Baptist Church; ***Etheridge, Hall, Johnson, Moore, Pettway*** and ***Shorts*** are common to this active cemetery **(34)**
Allen Chapel	178 - SE	T13N, R11E, Sec 30	Allen Chapel Church
Antioch	148 - SW	T15N, R8E, Sec 26	Antioch Church
Armstrong	220 - SE	T13N, R10E, Sec 3	
Athens	145 - SW	T14N, R8E, Sec 4	Athens Baptist Church
Athens	146 - SW	T14N, R8E, Sec 9	first known interment: Sarah Abigal ***LaGrille*** (1853-1923); ***Henry, Rivers*** and ***Watson*** are common to this active black cemetery **(34)**
Azion	86 - NW	T16N, R8E, Sec 31	Azion Baptist Church; across the street from the Baptist church is the former site of Saint Lukes Episcopal Church; once a substantial cemetery, little remains; known interments include: Isom ***Gwin*** (1817-1853); Mary Jane Gwin ***Smith*** (1838-1871), infant ***Smyly*** (d. 1840), Robert Mayes ***Smyly*** (1824-1842) and Elizabeth Ann ***Wilson*** (1850-1851) **(34)**
Barlow	213 - SE	T14N, R10E, Sec 14	
Barnes	15 - NE	T18N, R11E, Sec 3	also known as Jones Cemetery; 9 marked and 4 unmarked graves; first known interment: Marcus A. ***Barnes*** (b. & d. 1897); last known interment: H. C. ***Dobyns*** (1846-1927) **(6) (22)**
Barnes	80 - NW	T16N, R8E, Sec 15	
Barnes	103 - NW	T16N, R8E, Sec 23	
Bells	28 - NW	T16N, R7E, Sec 3	Bells Church; approximately 75 graves; first known interment: Emily Bell ***Westmoreland*** (1810-1834); ***Bell, Billingslea, Blann, Gwin, Hamilton, Huse, Olds, Pence, Roberts, Simms, Stone, Weisinger, Westmoreland, Whitt*** and ***Wilson*** are common to this active cemetery **(2) (34) (36)**
Bells	29 - NW	T16N, R7E, Sec 3	
Bethel	49 - NE	T17N, R10E, Sec 32	approximately 45 graves; first known interment: Shadrack ***Adams*** (1829-1836); last known interment: Charles Crawford ***Lewis*** (1852-1898); ***Benning, Boon, Booth, Butler, Gilmer, Harris, Harrison, Honeycutt, Kelly, Lewis, O'Neal, Simms, Tinsley, Veasey, West*** and ***Williams*** are also common to this cemetery **(2) (34)**
Bland	205 - NW	T16N, R8E, Sec 33	Elza ***Bland*** (1798-1878), Elza W. ***Bland*** (1930-1854), Sarah L. ***Bland*** (1841-1916), Turner ***Bland*** (1878-1900) and Elizabeth ***Neyland*** (1813-1886) are known to be found here **(34)**
Blevins	195 - NE	T18N, R11E, Sec 31	also known as Pleasant Valley Cemetery; 14 graves; first known interment: Dillon ***Blevins*** (1750-1836); last known interment: George Phillips ***Blevins*** (1823-1858) **(34)**
Blount-Rogers	181 - SW	T14N, R8E, Sec 4	approximately 25 graves; first known interment: John ***McElroy*** (d. 1834); last known interment: Minnie McElroy ***Blount*** (1869-1936); ***Brazeale*** and ***Rogers*** are also found here **(3) (20)**
Bogue Chitto	91 - SW	T15N, R8E, Sec 15	also known as Saint Marys
Boykin	163 - SW	T13N, R8E, Sec 13	also called Sam Hunter Cemetery; a black cemetery with 2 marked graves and several unmarked graves; Sam ***Hunter*** (1886-1951) and R.B. ***Jackson*** (1844-1913) are known to be found here **(37)**
Boykin	214 - SW	T13N, R9E, Sec 26	approximately 35 graves; first known interment: Francis ***Boykin*** (1785-1839); ***Davis*** and ***Holt*** are also found in this active cemetery **(34) (37)**
Butler	164 - SW	T13N, R9E, Sec 23	Lily Clements ***Boykin*** (1886-1933) is known to be found here **(34)**
Cahaba	218 - NE	T16N, R10E, Sec 31	Cahaba Negro Burial Ground; established around 1819; only a few headstones remain from a cemetery where probably hundreds are buried **(29)**
Cambridge	147 - SW	T15N, R8E, Sec 26	Cambridge Christian Church, established in 1878; 23 graves in a cemetery begun in 1963; ***Bell, Floyd, Fortner, Jewell, Roberts, Wampler*** and ***Williamson*** are common to this active cemetery **(33) (34)**
Camp Creek	138 - NE	T16N, R12E, Sec 27	Camp Creek Baptist Church; approximately 30 graves; first known interment: Bossie ***McGhee*** (1884-1923); ***Johnson*** and ***Rush*** are common to this active black cemetery **(34)**
Campbell Chapel	160 - SE	T13N, R10E, Sec 3	Campbell Chapel Church
Campbell-Coleman-Meredith	212 - SE	T13N, R10E, Sec 14	
Carlowville	161 - SE	T13N, R10E, Sec 14	Carlowville Community Cemetery at Carlowville Baptist Church, founded in 1837; over 300 graves; first known interment: Mrs. Margaret ***Alison*** (d. 1819 at 73 years); Alison, ***Bennett, Burton, Bush,*** Caldwell, ***Calhoun, Casey, Cleveland, Craig, Culbreth, Dennis, Dilburn, Dill, Fowhee, Fountain, Goodson, Hasselvander, Hewston, Jackson, Jones, Kirvin, Kyser, Lee, Lide, Mathews, McIver, Pouncy, Rowell, Rumph, Skinner, Swink, Warr, Whittinghton, Williamson*** and ***Yates*** are common to this active cemetery **(6) (14) (34)**
Carson	209 - SE	T14N, R11E, Sec 27	the graves of Louvica Ellen ***Carson*** (1814-1840), Ida Sophronia ***Carson*** (1845-1846) and Allice Eugenia ***Carson*** (1843-1846) **(16)**
Casey	126 - NE	T16N, R11E, Sec 36	Casey Church of Christ; approximately 80 graves; first known interment: Mary Nancy Emely ***Moorer*** (1916-1917); ***Benton, Collins, Day, Ezell, Gibbs, Godwin, Harrison, Hewston, Hollingshead, Hudson, Johnson, McFarrin, Moorer, Moss, Rollins, Shanks*** and ***Weedon*** are common to this active cemetery **(34)**
Cedar Grove	11 - NE	T19N, R11E, Sec 22	Cedar Grove Baptist Church; an active cemetery **(34)**
Centre Chapel	72 - SW	T15N, R6E, Sec 12	Centre Chapel United Methodist Church, established in 1859 **(33)**
Center Ridge	159 - SE	T14N, R10E, Sec 28	Centre Ridge Presbyterian Cemetery; at least 50 marked as well as many unmarked graves; first known interment: Samuel ***Patton*** (1844-1845); last known interment: Zelphy Hattie ***Etheridge*** (1857-1951); ***Barner, Calhoun, Coleman, Crocheron, Etheridge, Garrett, Griffith, Hearst, Kyser, Logan, Morgan, Patton, Smith, Stoutenborough, Strachen*** and ***Sumner*** are common to this cemetery **(6) (34)**
Central	22 - NW	T17N, R8E, Sec 5	Central Baptist Church
Childers Chapel	43 - NE	T17N, R10E, Sec 35	former site of a Methodist Church established circa 1819; approximately 245 graves; first known interment: Frances Adeline ***Tate*** (d. 1824); ***Baker, Barker, Bradley, Brady, Campbell, Carson, Childers, Driver, English, Garrett, Goldsby, Harrison, Ivey, Jordan, Marks, McCormick, Moore, Norwood, Pinson, Rutherford, Sturdivant, Swift, Tate*** and ***Weedon*** are common to this cemetery still in use **(3) (7) (19) (34)**
Christian Light	74 - SW	T15N, R7E, Sec 7	Christian Light Church
Christian Light	75 - SW	T15N, R7E, Sec 19	
Christian Light	76 - SW	T15N, R7E, Sec 20	Christian Light Church
Cochran	182 - SW	T14N, R8E, Sec 5	the graves of Rebecca Emily ***Seltzer*** (1837-1892), William A. ***Cochran*** (1832-1873), Eleanor B. ***Cochran*** (1806-1889) and Claudius M. ***Cochran*** (1804-1884) **(19)**
College Hill	3 - NE	T18N, R10E, Sec 2	College Hill Church
Concord	71 - NW	T15N, R7E, Sec 5	Concord Baptist Church; 6 graves; first known interment: Isaac F. ***Norris*** (1818-1852); last known interment: Cumberland ***Jones*** (d. 1887) until a new burial in 2006; ***Pace*** and ***Wilson*** are also found here **(34)**
County Line	162 - SW	T13N, R9E, Sec 23	County Line Church; an active cemetery **(34)**
County Line Number 2	222 - SW	T13N, R9E, Sec 15	County Line Number 2 Church
Cox	180 - SE	T13N, R11E, Sec 35	

Cemetery	Locale	Location	Church Affiliation and Remarks
Craig	188 - NW	T16N, R8E, Sec 17	
Craig Hill	34 - NW	T17N, R9E, Sec 11	also known as Craig Cemetery; approximately 65 graves; first known interment: Mrs. Katy ***Craig*** (1740-1824); last known interment: S. ***Gates*** (b. & d. 1893); ***Armstrong*** and ***Gilmer*** are also common to this cemetery **(2)**
Craig-John	208 - NW	T17N, R9E, Sec 12	
Crossroad	2 - NE	T19N, R10E, Sec 12	Crossroad Church
Daniel Memorial	230 - SW	T13N, R9E, Sec 26	
Davis	93 - NW	T17N, R9E, Sec 2	
DuBose	67 - NE	T16N, R12E, Sec 5	
East Salem	131 - NE	T15N, R11E, Sec 10	East Salem Baptist Church; an active cemetery **(34)**
EBE County Line	165 - SE	T13N, R9E, Sec 30	EBE County Line Church
Ellwood	139 - NE	T15N, R12E, Sec 9	also spelled Elwood; Ellwood Church; also known as New Life Church
Elmwood	63 - NE	T17N, R11E, Sec 31	also known as Lorenzo Harrison Memorial Gardens; a large and active black cemetery with interments beginning around 1880 **(34)**
Elyton	12 - NE	T19N, R11E, Sec 26	Elyton Missionary Baptist Church; an active cemetery **(34)**
Estes-Hatcher-Olds	210 - NW	T16N, R8E, Sec 34	
Fairlawn	61 - NE	T17N, R11E, Sec 28	Fairlawn Memorial Gardens; an active contemporary black cemetery **(34)**
Fellowship	1 - NE	T19N, R11E, Sec 6	Fellowship Baptist Church, organized in 1822; approximately 190 graves; first known interment: Elijah C. ***Pierson*** (1855-1856); last known interment: Madeline Rush ***Hopkins*** (1897-1944); ***Barnes, Campbell, Cook, Davis, Dawson, Eaves, Friday, Gay, Hooks, Hopkins, Jones, Letcher, Little, Martin, Mitchell, Morrow, O'Neal, Peeples, Ready, Reid, Rush, Seymore*** and ***Wright*** are common to this cemetery **(1) (34)**
First Church	115 - NW	T15N, R8E, Sec 11	
Friendship	176 - SE	T13N, R11E, Sec 22	Friendship Church
Fulton	104 - NW	T16N, R8E, Sec 36	an active cemetery **(34)**
Givhan	199 - NE	T16N, R11E, Sec 31	
Good Hope	239 - SE	T14N, R11E, Sec 27	Good Hope Church
Good Hope	23 - NW	T17N, R7E, Sec 12	Good Hope Church; an active cemetery **(34)**
Grace	185 - SW	T13N, R9E, Sec 24	former site of Grace Episcopal Church; at least 50 graves; first known interment: William B. ***Witaker*** (1792-1845); last known interment: Thomas James ***Rives*** (1901-1985); ***Arnold, Bissell, Boykin, Bradford, Cravey, Goodwin, Green, Hall, Hunter, Jones, Lang, Majors, Mathews, Miller, Rives, Sievers*** and ***Witaker*** are found here **(34)**
Greater New Hope	236 - NE	T16N, R11E, Sec 21	Greater New Hope Baptist Church; an active cemetery **(34)**
Grove Hill	14 - NE	T18N, R11E, Sec 4	Grove Hill Church
Hardy	190 - SE	T15N, R12E, Sec 17	16 marked and 3 unmarked graves; first known interment: Anne Margaret ***Fuelner*** (1877-1878); last known interment: Etta Judson ***Becton*** (1856-1943); ***Day*** and ***Hardy*** are also found in this cemetery **(23)**
Hardy Young	140 - SW	T15N, R7E, Sec 26	
Harriss	200 - NE	T19N, R11E, Sec 2	
Hatcher	191 - NE	T16N, R10E, Sec 36	also known as Hatcher's Bluff Cemetery; approximately 25 graves; first known interment: Amelia B. Hatcher ***Battle*** (1800-1821); last known interment: Willie Virgil ***Hatcher*** (1869-1938) **(6) (34)**
Hennon	143 - SW	T15N, R7E, Sec 36	
Henry	99 - NE	T16N, R10E, Sec 17	an active cemetery **(34)**
Holmes	198 - NW	T16N, R7E, Sec 31	
Home Aid	57 - NE	T18N, R12E, Sec 31	an active cemetery **(34)**
Hope	121 - SE	T15N, R10E, Sec 22	Hope Church
Hopewell	101 - NW	T16N, R9E, Sec 23	Hopewell Missionary Baptist Church; also known as Whitt Cemetery; 20 graves; first known interment: Bing Crosby ***Whitt*** (d. 1964); ***Brown, Chames*** and ***Mosley*** are also common to this cemetery still in use **(31) (35)**
Hopewell	167 - SE	T13N, R11E, Sec 7	Hopewell Church
Hunter-Tubb	207 - SE	T15N, R11E, Sec 19	
Immaculate Conception	233 - NW	T15, R8E, Sec 1	
Isabella	127 - NE	T16N, R12E, Sec 29	Isabella Baptist Church; an active black cemetery **(34)**
Israelite	85 - NW	T16N, R7E, Sec 34	Israelite Church
Jerusalem	68 - NE	T16N, R11E, Sec 5	
Jewish	62 - NE	T17N, R11E, Sec 31	a very old cemetery no longer in use **(7)**
John the Baptist	106 - NW	T15N, R9E, Sec 6	John the Baptist Church; an active black cemetery **(34)**
Johnson	94 - NW	T17N, R9E, Sec 30	approximately 50 graves; first known interment: Spencer S. ***Johnson*** (1811-1837); last known interment: James George ***Hardy*** (1878-1937); ***Clark, Melton, Price, Whatley*** and ***Williams*** are also found here **(34)**
Johnson	196 - NE	T16N, R11E, Sec 21	
Jones	15 - NE	T18N, R11E, Sec 3	see Barnes
Jones Chapel	237 - NE	T15N, R12E, Sec 5	Jones Chapel Congregational Methodist Church; an active cemetery **(34)**
Kelso	64 - NE	T17N, R11E, Sec 36	also known as Saint Luke Cemetery; an active cemetery **(34)**
King	54 - NE	T16N, R10E, Sec 10	also known as Kings Bend
King	118 - SE	T15N, R10E, Sec 15	also known as Stevenson Cemetery; 3-4 marked and several unmarked graves mostly of the ***Stevenson*** family; this cemetery located at the site of King Plantation which later became Stevenson Plantation, now known as Davis Gamble, Jr. Estate **(7)**
Kings Bend	54 - NE	T16N, R10E, Sec 10	also known as King Family
Lake	112 - NW	T15N, R9E, Sec 10	the graves of Anderson ***Hardy*** (1899-1965), Sidney ***Hayes*** (1910-1953), Sophia ***Hayes*** (1885-1960), Britton ***Huntington*** (1902-?) and Kate ***Thomas*** (1919-1995) are known to be found here **(34)**
Land Line Road	52 - NE	T17N, R10E, Sec 32	***Tate*** is common to this cemetery **(7)**
Lebanon-Mt .Vernon	184 - NE	T18N, R10E, Sec 24	
Lewis	105 - NW	T15N, R8E, Sec 1	
Liberty	116 - SW	T15N, R9E, Sec 16	approximately 125 graves; first known interment: Agnes ***Johnson*** (1758-1820); ***Allen, Carson, Clark, Corgill, Craig, Day, Dozier, Garrett, Griffin, Johnson, Kelly, Lake, Lenoir, Millard, Mitchell, Moore, Moseley, Neely, Parrish, Read, Reed, Smyly, Ulmer*** and ***Wallace*** are common to this cemetery still in use **(3) (34)**

Cemetery	Locale	Location	Church Affiliation and Remarks
Liberty	117 - SW	T15N, R9E, Sec 16	
Lily Grove	59 - NE	T17N, R12E, Sec 18	also spelled Lilly Grove; Lily Grove Baptist Church; an active cemetery **(34)**
Lincoln	48 - NE	T17N, R10E, Sec 26	Civil War era slaves are thought to be found in this cemetery, however signage on site states the first interment as 1925; approximately 120 marked graves; ***Anderson, Bennett, Burwell, Craig, Dinkins, Goldsby, Hall, Johnson, Mims, Norwood, Porter, Shaw*** and ***Weaver*** are common to this active cemetery **(7) (34)**
Little Zion	122 - SE	T15N, R10E, Sec 21	also known as Zion Cemetery; Little Zion Church or Zion Church
Little Zion	224 - SW	T14N, R9E, Sec 10	Little Zion Church
Live Oak	51 - NE	T17N, R10E, Sec 35	also Old Live Oak; Vice President William Rufus King (d. 1853, at 57 years), Confederate Brig. Generals John Tyler ***Morgan*** (1824-1907) and Edmund Winston ***Pettus*** (1821-1907) are found in this cemetery of over 6,100 graves **(7) (34)**
Long	21 - NW	T17N, R7E, Sec 31	
Macedonia	26 - NW	T17N, R8E, Sec 28	Macedonia Church
Marion Junction	37 - NW	T17N, R8E, Sec 23	Marion Junction Community Cemetery, established in 1895***; Blevins, Chisolm, Fort, Gilmer, Harrell, Lockett, Moore, Oliver, Randall*** and ***Summers*** are common to this cemetery still in use **(7) (34)**
Martins Station	87 - NW	T16N, R8E, Sec 31	approximately 40 marked and numerous unmarked graves; first known interment: Singleton ***Shields*** (1816-1839); last known interment: D. L. ***Fluker*** (1854-1938); ***Adams, Bonner, Cochran, Fluker, Jones, Pope*** and ***Shields*** are common to this cemetery **(2) (10)**
Mathews	110 - NE	T15N, R10E, Sec 8	10 marked graves; first known interment: Samuel B. ***Mathews*** (1799-1820); last known interment: Joel Early ***Mathews*** (1809-1874); ***Dawson*** and ***Troy*** are also found here **(27) (34)**
McMillan	155 - SW	T14N, R9E, Sec 21	first known interment: Abner ***McMillian*** (1764-1836); last known interment: Elizabeth S. Breazeale Locke (1826-1897) ***Breazeale*** and ***Rogers*** are also found here **(34)**
Mel Bailey	221 - SE	T13N, R10E, Sec 9	Mel Bailey Chapel
Minter	202 - NE	T17N, R12E, Sec 17	9 marked graves; first known interment: Anthony Morgan ***Minter*** (1776-1859); last known interment: Ann Eliza ***Minter*** (1838-1892) ***Wood*** is also found here **(34)**
Molette	157 - SW	T14N, R9E, Sec 24	approximately 25 graves; first known interment: Margaret A. ***Molett*** (d. 1864); ***Hamlett, Harrison, Tippett*** and ***Wright*** are also common to this active cemetery **(34)**
Moore	129 - NE	T16N, R12E, Sec 32	9 marked and 5 unmarked graves; first known interment: Edward Ainslie ***Smoke*** (1885-1888); ***Moore, Reynolds*** and ***Savage*** are also found in this cemetery last used in 1979 **(24) (34)**
Moseley	201 - SW	T14N, R9E, Sec 5	
Mount Ararat	169 - SE	T15N, R12E, Sec 29	Mount Ararat Church
Mount Lebanon	149 - SE	T15N, R10E, Sec 31	also called Mount Leveton; Mount Leveton Church or Mount Lebanon Church **(34)**
Mount Lebanon	174 - SE	T14N, R11E, Sec 27	former site of Mount Lebanon Baptist Church from circa 1840-1855; the graves of John ***Crumpton*** (1796-1847), Mary Ann ***Crumpton*** (1799-1879), James ***Smyly***, Sr. (1769-1846) and Margaret Russell ***Smyly*** (1781-1846) are known to be found here **(34)**
Mount Moriah	83 - NW	T16N, R8E, Sec 15	Mount Moriah Church
Mount Nebo	177 - SE	T13N, R11E, Sec 30	Mount Nebo Church; an active cemetery
Mount Olive	134 - SE	T15N, R11E, Sec 22	Mount Olive Church
Mount Olive	135 - SE	T15N, R11E, Sec 27	former site of Mount Olive Church
Mount Olive	232 - NW	T17N, R8E, Sec 35	
Mount Pleasant	13 - NE	T19N, R11E, Sec 32	Mount Pleasant Presbyterian Church, founded in 1823; approximately 200 graves; first known interment: Robert ***McGough*** (1765-1826); ***Bagley, Boone, Box, Campbell, Cook, Fulford, Manderson, Milling, Morrow, Pardue, Porter, Sanderson, Shelby*** and ***Wilson*** are common to this cemetery still in use **(2) (7) (34)**
Mount Zion	24 - NW	T17N, R8E, Sec 22	Mount Zion Church
Mount Zion	73 - SW	T15N, R6E, Sec 11	an active cemetery **(34)**
New Bethany	151 - SE	T14N, R11E, Sec 6	New Bethany Church
New Bethel	38 - NW	T17N, R9E, Sec 19	New Bethel Church
New Bethel	152 - SW	T14N, R9E, Sec 7	New Bethel Church; an active cemetery **(34)**
New Bride	120 - SE	T15N, R10E, Sec 23	New Bride Church; an active cemetery **(34)**
New Cahaba	108 - NE	T15N, R10E, Sec 6	approximately 120 graves; first known interment: Frances Barnard ***McElroy*** (d. 1821); last known interment: L. Bama ***Lovett*** (1849-1919); ***Algardi, Bird, Brazeale, Brenner, Crane, Curtis, Gill, Harris, Hildebrandt, Hunter, Kirkpatrick, Lodor, Lovett, Perine, Saddler*** and ***Stradtman*** are also found here **(3) (28)**
New Everdale	66 - NE	T16N, R12E, Sec 5	New Everdale Church
New Hebron	89 - SW	T15N, R7E, Sec 14	New Hebron Church
New Hope	5 - NE	T19N, R11E, Sec 4	New Hope Christian Church; approximately 40 graves; first known interment: James S. ***Walker*** (1868-1889); ***Mitchell, Morrow, O'Neal, Pickering, Terry*** and ***Young*** are common to this cemetery **(13)**
New Hope	84 - NW	T16N, R8E, Sec 30	New Hope Church
New Liberty	130 - NE	T15N, R12E, Sec 5	former site of Liberty Baptist Church
New Life	139 - NE	T15N, R12E, Sec 9	also known as Elwood; Elwood Church or Ellwood Church;
New Live Oak	50 - NE	T17N, R10E, Sec 35	a very large cemetery in Selma; still in use **(7)**
New Mount Moriah	137 - NE	T16N, R12E, Sec 16	New Mount Moriah Baptist Church; an active cemetery **(34)**
New Saint Luke	65 - NE	T16N, R12E, Sec 6	also known as Saint Luke; New Saint Luke Church
New Sandy Ridge	100 - NE	T16N, R10E, Sec 24	also known as Sand Ridge; New Sandy Ridge Church or Sand Ridge Church
New Shady Grove	46 - NW	T17N, R9E, Sec 4	New Shady Grove Church
New Shiloh	109 - NE	T15N, R10E, Sec 12	New Shiloh Church
New Sister Springs	125 - NE	T16N, R11E, Sec 27	New Sister Spring Baptist Church; an active black cemetery **(34)**
New Vernon	31 - NW	T17N, R8E, Sec 6	New Vernon Church
Old Cahaba	107 - NE	T16N, R10E, Sec 31	approximately 30 graves; first known interment: George William ***DeWolf*** (d. 1816); last known interment: Amanda ***Tinsley*** (d. 1912) until the cemetery had new interments in the 1960's; ***Gamble*** and ***Lightning*** are common among the new; ***Rainer***, ***Rutherford*** and ***Taylor*** among the old **(3) (9) (34)**
Old Concord	215 - NW	T16N, R7E, Sec 28	John D. ***Adams*** (1810-1860), Cumberland ***Jones*** (1799-1887) and Isaac F. ***Norris*** (1818-1852) are known to be found here **(34)**
Old Town	168 - SE	T15N, R12E, Sec 28	former site of Town Creek Baptist Church, built in 1820; also known as Town Creek Cemetery; approximately 175 graves; first known interment: Margeret ***Hardy*** (d. 1833 at 14 years); ***Boyd, Edwards, Godwin, Hardy, McKinney, Quarles, Traylor, Walker, Whatley*** and ***Young*** are common to this cemetery **(7) (15) (33) (34)**
Old Town Creek	136 - SE	T15N, R12E, Sec 20	Old Town Creek Church

Cemetery	Locale	Location	Church Affiliation and Remarks
Orrville	88 - NW	T15N, R8E, Sec 3	approximately 200 graves; first known interment: Mamie Lucille ***Moore*** (1892-1895); ***Baker, Bryant, Daniels, Dumas, Dunaway, Fort, Hare, Hillard, Hillman, Jatko, Kelly, Lindsey, McHugh, Meredith, Moore, Oliver, Oxford, Robbins, Rush, Skinner*** and ***Wilson*** are common to this cemetery still in use **(3) (7) (20) (34)**
Parnell	97 - NW	T16N, R9E, Sec 11	also spelled Pernell
Pea Ridge	18 - NE	T18N, R11E, Sec 26	approximately 100 graves; first known interment: James ***Porter*** (d. 1810, about age 85), a Revolutionary War soldier; ***Alexander, Beddingfield, Binford, Brown, Campbell, Clay, Cole, Dickinson, English, Goodman, Lamar, Mixon, Moss, Roundtree, Sharp*** and ***Taylor*** are common to this cemetery **(4) (7) (26) (34)**
Peeples	192 - NE	T19N, R11E, Sec 12	the graves of Rebecca McBride ***Oden*** (1829-1858), Ann Eliza ***Peeples*** (d. 1854), Jane ***Peeples*** (1794-1852), and William H. ***Peeples*** (1790-1854) are known to be found here **(22) (34)**
Perine	193 - NE	T16N, R10E, Sec 32	the grave of Mary Elizabeth ***Perine*** (1816-1838) **(19)**
Pernell	33 - NW	T17N, R9E, Sec 4	Pernell Church
Pernell	92 - NW	T17N, R9E, Sec 9	
Philadelphia	179 - SE	T13N, R11E, Sec 30	
Phillip Grove	56 - NE	T18N, R11E, Sec 32	Phillip Grove Church
Phillips	194 - NE	T18N, R11E, Sec 32	23 graves of the ***Phillips*** family **(7)**
Pierce	206 - SE	T15N, R12E, Sec 28	the graves of Amy Pierce (d. 1839 at 40 years), Revolutionary War veteran John ***Pierce*** (d. 1840 at 89 years), John ***Pierce*** (1792-1843), Ann ***Pierce*** (d. 1821 at 40 years), Elizabeth ***Pierce*** (d. 1819 at 73 years) and Abraham ***Pierce*** (1782-1855) **(17)**
Pine Grove	42 - NW	T17N, R9E, Sec 31	Pine Grove Church
Pineview Memory	44 - NE	T17N, R11E, Sec 6	Pineview Memory Gardens; a contemporary cemetery of over 1,700 graves **(34)**
Plantersville	6 - NE	T19N, R11E, Sec 1	Plantersville Christian Cemetery; approximately 650 graves; first known interment: Edith Edna ***Barnes*** (1892-1900); ***Atchison, Barnes, Bates, Bearden, Bradford, Carroll, Carter, Cox, Davis, Eaves, Fancher, Felts, Friday, Fulford, Gay, Golson, Haigler, Harris, Hicks, Johnson, Jones, Lawrence, Little, Martin, Mitchell, Moore, Morrow, Osburn, Parnell, Patterson, Perry, Pierson, Pickering, Porter, Reedy, Rush, Sanders, Seymore, Sherrer, Shuttles, Terry, Walker, Wright*** and ***Young*** are common to this cemetery **(7) (21) (34)**
Plantersville	7 - NE	T19N, R11E, Sec 1	Plantersville Baptist Church Cemetery; approximately 40 graves dating from 1962; ***Atchison, Chism, Davenport, Mills, Nichols, Page, Royster*** and ***Robertson*** are common to this active cemetery **(32) (34)**
Plantersville	8 - NE	T19N, R11E, Sec 1	First United Methodist Church; a cemetery of approximately 250 graves; first known interment: Sarah M. E. ***McGee*** (1829-1855); ***Barnes, Bell, Biscoe, Callier, Cox, Cunningham, Gregory, Herrod, Lovelady, Martin, Mills, Reynolds, Terry, Todd, Vincent*** and ***Welch*** are common to this cemetery still in use **(1) (7) (34)**
Plantersville Grove	9 - NE	T19N, R11E, Sec 12	Plantersville Grove Baptist Church; approximately 50 graves; first known interment: Rachel R. ***Bowie*** (d. 1886); ***Goodwin, McGhee, Morrow, Peoples, Rush, Shelton*** and ***Watters*** are common to this active cemetery **(34)**
Pleasant Grove	17 - NE	T18N, R11E, Sec 13	Pleasant Grove Church
Pleasant Hill	171 - SE	T14N, R11E, Sec 24	Pleasant Hill Presbyterian Church, built 1851-1852; approximately 220 marked and 30 unmarked graves; first known interment: Pamelia ***Moor*** (d. 1825 at 25 years); ***Arnold, Barnes, Bender, Campbell, Cowan, Foster, Gramling, Harrell, Hill, Mayes, McKinnon, Middleton, Millhous, Minter, Moor, Powers, Reese, Rice, Riggs, Smyley, Sommerville*** and ***Vasser*** are common to this cemetery still in use **(18) (25) (33) (34)**
Pleasant Hill	172 - SE	T14N, R11E, Sec 25	Pleasant Hill Baptist Cemetery; approximately 275 graves; first known interment: Jane Elizabeth ***Crumpton*** (d. 1832 at 1 year); ***Bailey, Barnes, Browning, Bryant, Buster, Carson, Catts, Cobb, Crumpton, Dudley, Fail, Hamilton, Harris, Henry, Hollingshead, Jones, Lang, Maxwell, Mayo, Norris, Orum, Rudulph, Smyly, Stringer, Tindoll, Ulmer, Warr*** and ***Wood*** are common to this cemetery still in use **(7) (18) (34)**
Pleasant Valley	195 - NE	T18N, R11E, Sec 31	also known as Blevins Family Cemetery; 14 graves, all Blevins; first known interment: Dillon ***Blevins*** (1750-1836); last known interment: George Phillips ***Blevins*** (1823-1858) **(34)**
Pope-Givhan	189 - NW	T16N, R7E, Sec 19	12 graves; first known interment: Archelus ***Pope*** (1769-1838); last known interment: Jacob A. ***Givham*** (1873-1946) **(7) (34)**
Prosperity	41 - NW	T17N, R9E, Sec 31	approximately 110 graves; first known interment: Charles F. ***Voltz*** (d. 1840); ***Chestnut, Chisholm, Craig, Johnston, Lowry*** and ***Moore*** are common to this cemetery still in use **(3) (7) (19)**
Providence	141 - SW	T15N, R8E, Sec 27	Providence Presbyterian Church; approximately 125 graves; first known interment: Sarah ***Quarles*** (1823-1824); ***Averyt, Axford, Berrey, Bozeman, Burt, Davis, Day, Ellis, Hicks, Hines, Hitt, Macon, Moseley, Quarles, Reeves, Swann, Wilbanks*** and ***Wilson*** are common to this cemetery still in use **(3) (7) (34)**
Rasco	40 - NW	T17N, R8E, Sec 24	11 graves; first known interment: Margaret ***Johnston*** (d. 1837); last known interment: Damaris Boline Rasco ***Jones*** (1819-1872); ***Combest*** and ***Rasco*** are also found here **(9) (34)**
Rising Star	90 - SW	T15N, R8E, Sec 16	Rising Star Primitive Baptist Church; an active cemetery **(34)**
Rocky Branch	153 - SW	T14N, R8E, Sec 12	Rocky Branch Church
Rosehill	95 - NW	T16N, R9E, Sec 10	an active black cemetery **(34)**
Saffold	211 - SE	T14N, R11E, Sec 26	
Saint Chapter	32 - NW	T17N, R7E, Sec 10	Saint Chapter Primitive Baptist Church
Saint Davids	186 - NW	T16N, R7E, Sec 19	Saint Davids Episcopal Church; ***Pegues*** is common to this cemetery **(7)**
Saint James	16 - NE	T18N, R11E, Sec 15	Saint James Church
Saint James	70 - NW	T16N, R7E, Sec 19	Saint James Church
Saint Johns	58 - NE	T17N, R11E, Sec 5	Saint Johns Church
Saint Johns	77 - SW	T16N, R7E, Sec 10	Saint Johns Church
Saint Luke	64 - NE	T17N, R11E, Sec 36	see Kelso
Saint Luke	65 - NE	T16N, R12E, Sec 6	see New Saint Luke
Saint Marks	27 - NW	T17N, R7E, Sec 3	Saint Marks Church
Saint Marys	91 - SW	T15N, R8E, Sec 15	also known as Bogue Chitto
Saint Pauls	166 - SE	T13N, R10E, Sec 23	Saint Pauls Episcopal Church; approximately 250 graves; first known interment: John Crocheron ***LaTourette*** (1816-1841); ***Alison, Bennett, Bibb, Boykin, Calhoun, Cassell, Cox, Dawson, English, Gilbert, Greene, Hall, Henderson, Johansen, Kyser, Lang, Lee, Lockwood, Mason, Mayo, Owens, Peake, Perrin, Reynolds, Riley, Wade*** and ***Youngblood*** are common to this cemetery still in use **(7) (34)**
Saints Chapel	78 - NW	T16N, R7E, Sec 11	Saints Chapel Church
Salem	82 - NW	T16N, R8E, Sec 22	Salem Primitive Baptist Church
Salem	158 - SE	T14N, R10E, Sec 27	Salem Church
Sam Hunter	163 - SW	T13N, R8E, Sec 13	See Boykin
Sand Ridge	100 - NE	T16N, R10E, Sec 24	see New Sandy Ridge
Sandridge	123 - NE	T16N, R11E, Sec 11	also spelled Sand Ridge; a Baptist church with an active cemetery **(34)**
Seale	150 - SW	T14N, R9E, Sec 5	first known interment: Elijah ***Moseley*** (1767-1822) ***Lea, Prescott, Seale*** and ***Stallworth*** are also common to this active cemetery **(34)**

Cemetery	Locale	Location	Church Affiliation and Remarks
Shady Grove	133 - SE	T15N, R11E, Sec 17	Shady Grove Baptist Church
Shade Grove	217 - NE	T17N, R12E, Sec 8	Shady Grove Baptist Church, inactive; approximately 75 graves; first known interment: Rev. E. P. ***Mixon*** (d. 1828); last known interment: Mrs. Ella Thompson ***Moore*** (1866-1950); ***Andrews, Barrett, Bozeman, Clay, Hall, McConaughy, McLean, Mixon, Moore, Underwood*** and ***West*** are common to this cemetery **(12) (34)**
Shiloh	81 - NW	T16N, R8E, Sec 18	Shiloh Church
Shiloh	111 - NW	T15N, R9E, Sec 10	Shiloh Church or Shiloh Chapel Church or New Shiloh Church
Shiloh	132 - NE	T15N, R11E, Sec 8	Shiloh Baptist Church; founded in Cahaba in 1818; approximately 300 graves; first known interment: Mary ***Adams*** (1777-1822); ***Acker, Buster, Byrne, Casey, Cleveland, Crum, Day, Goodwin, Hain, Harrison, Huffman, Lide, Majors, Smith, Stone, Stuart, Watts*** and ***Wood*** are common to this active cemetery **(34)**
Siloam	234 - NW	T17N, R9E, Sec 2	
Sister Springs	128 - NE	T16N, R12E, Sec 32	Sister Springs Baptist Church, organized in 1823; first known interment: James ***Edwards*** (1828-1834); ***Day, Green, Harris, Hooper, Johnson*** and ***Smoke*** are common to this active cemetery **(7) (13) (33) (34)**
Smith	204 - SE	T15N, R11E, Sec 5	
Smiths	225 - SW	T15N, R8E, Sec 21	
Stevenson	118 - SE	T15N, R10E, Sec 15	see King
Sugar Bottom	98 - NW	T16N, R9E, Sec 14	
Tabernacle	175 - SE	T13N, R11E, Sec 22	Tabernacle Church
Tarver	203 - NE	T16N, R11E, Sec 22	the graves of Mary Elizabeth Tarver ***Dawson*** (1833-1860), Benjamin J. ***Tarver*** (d.1846), Maria C. ***Tarver*** (d. 1847) and Richard J. ***Tarver*** (1834-1862) are found here **(34)**
Tates	228 - NE	T17N, R10E, Sec 8	Tates Memorial Garden
Taylor	96 - NW	T16N, R9E, Sec 11	
Taylor	197 - SW	T15N, R7E, Sec 17	
Town Creek	168 - SE	T15N, R12E, Sec 28	see Old Town
Trinity	19 - NW	T17N, R7E, Sec 16	Trinity Church
True Vine	79 - NW	T16N, R7E, Sec 12	True Vine or Truevine Baptist Church; an active cemetery **(34)**
Turner Field	156 - SW	T14N, R9E, Sec 22	approximately 30 graves; first known interment: Tom Pat Gamble (1908-1912); Allen, Armstrong, Green, Jones and Lewis are common to this active cemetery **(34)**
Tyrus	60 - NE	T17N, R11E, Sec 24	
Underwood	173 - SE	T14N, R11E, Sec 24	first known interment: Henry C. Daniel (1801-1818); last known interment: Cecilia A. B. Underwood (1804-1892); Butler, Johnson and Webster are found here (34)
Valley Creek	45 - NE	T17N, R10E, Sec 1	Valley Creek Presbyterian Church, established in 1816; approximately 375 graves; Revolutionary War veterans William ***Russell*** (1741-1824), Patrick ***Hays*** (1756- 1823) and William ***Morrison*** (1765-1839) are found here; first known interment: James ***Russell*** (d. 1820); ***Alexander, Callen, Clay, Cothran, Crothers, Emerson, Gilmer, Green, Harrison, Irwin, Jones, Kenan, Logan, McCurdy, McIlwain, Morgan, Morrison, Orsburn, Roundtree, Russell, Taggart*** and ***Waugh*** are common to this cemetery still in use **(3) (7) (19) (34)**
Vaughn	144 - SW	T15N, R7E, Sec 34	approximately 20 graves; several graves of the ***Vaughan*** family including Fielding ***Vaughan*** (d. 1867); 2 ***Cobb*** graves are also found in this cemetery no longer in use **(37)**
Vernon	30 - NW	T17N, R8E, Sec 6	Vernon Church; approximately 25 graves; first known interment: Pruza A. ***King*** (1819-1842); last known interment: Walter ***Kendrick*** (1858-1908); ***Parnall*** and ***Roark*** are common to this cemetery **(3) (19)**
Walker	114 - NW	T15N, R9E, Sec 9	
Watts	113 - SW	T15N, R9E, Sec 9	a black family cemetery dating from 1891 to present; approximately 9 graves (35)
Welch	10 - NE	T19N, R11E, Sec 23	4 marked graves; the graves of Julia A. ***Welch*** (1838-1852) and Caroline P. ***Welch*** (1824-1852) are known to be found here **(22)**
Whitt	101 - NW	T16N, R9E, Sec 23	see Hopewell
Witt	35 - NW	T17N, R9E, Sec 15	
Zion	55 - NE	T16N, R11E, Sec 7	Zion Number 1 Methodist Protestant Church; approximately 220 graves***; Bell, Brown, Butler, Collins, Douglas, Dudley, Green, Harris, Hollman, Huey, Jackson, Johnson, Lee, Milhouse, Minor, Powell, Purifoy, Reeves, Shelton, Slater, Smith*** and ***Walker*** are common to this active cemetery **(34)**
Zion	122 - SE	T15N, R10E, Sec 21	see Little Zion

Cemeteries of Unknown Name

Cemetery	Locale	Location	Church Affiliation and Remarks
Unknown	4 - NE	T18N, R10E, Sec 23	
Unknown	20 - NW	T17N, R7E, Sec 21	
Unknown	25 - NW	T17N, R7E, Sec 11	
Unknown	36 - NW	T17N, R9E, Sec 15	
Unknown	39 - NW	T17N, R8E, Sec 23	
Unknown	47 - NE	T17N, R11E, Sec 19	
Unknown	53 - NW	T16N, R9E, Sec 1	
Unknown	69 - NE	T16N, R11E, Sec 9	
Unknown	124 - NE	T16N, R11E, Sec 14	
Unknown	154 - SW	T14N, R9E, Sec 20	
Unknown	170 - SE	T15N, R11E, Sec 4	
Unknown	219 - NE	T18N, R11E, Sec 3	
Unknown	223 - SE	T14N, R10E, Sec 29	
Unknown	226 - NW	T15N, R7E, Sec 5	
Unknown	227 - NW	T15N, R9E, Sec 11	
Unknown	229 - NW	T17N, R8E, Sec 9	2 stones remain with approximately 60 unmarked graves; last known interment: Willie ***Jones*** (d. 1962) **(30)**
Unknown	231 - SE	T13N, R11E, Sec 16	
Unknown	235 - SW	T13N, R10E, Sec 10	
Unknown	238 - SE	T15N, R10E, Sec 31	

Cemeteries of Uncertain Location

Cemetery	Locale	Location	Church Affiliation and Remarks
Acoff	not plotted	Selma	an active cemetery **(34)**
Bagby	not plotted	Co. Rd. 39, Selma	a new cemetery **(34)**
Beene	not plotted	Cahaba	the gravesite of Jesse ***Beene*** (1794-1845) **(34)**
Brown	not plotted	Minter	an active cemetery **(34)**
Corncob	not plotted	Safford	a new cemetery **(34)**
Emmerson	not plotted	Selma	approximately 45 graves; first known interment: Annie ***Sturdivant*** (1882-1935); ***English, Fowlkes, Purdie*** and ***Tate*** are common to this active cemetery **(34)**
Everdale	not plotted	unknown	Everdale Baptist Church; an active cemetery **(34)**
Fulford	183 - NE	T18N, R11E, Sec 16	former site of the Old Methodist-Episcopal Church; known interments: Charlotte Eugenia ***Fulford*** (1858-1860), Charlotta ***Fulford*** (1791-1855), Clarkey Ann ***Fulford*** (1835-1846), Charlotta E. ***Fulford*** (1832-1833) and Abegail ***Alexander*** **(5)**
Glover	not plotted	unknown	an active cemetery **(34)**
Holyfield	not plotted	Sardis	
Lang	not plotted	unknown	Sally ***Chestnutt*** (1839-1926) is known to be found here **(34)**
Little Elam	not plotted	unknown	Little Elam Missionary Baptist Church; an active black cemetery **(34)**
Little Rock	not plotted	near Mount Lebanon near Pleasant Hill	Little Rock Baptist Church, abandoned; an old cemetery still in use **(7)**
Methodist Church	not plotted	Central Mills	approximately 50 graves; first known interment: Emily ***Shuptrine*** (1818-1874); ***Cammock, Flowers, Fort, Gross, Sheppard,*** and ***Shuptrine*** are common to this active cemetery **(34)**
McDonald	not plotted	Safford	
Mount Zion	not plotted	Sardis	
New Morning Star	not plotted	unknown	New Morning Star Missionary Baptist Church; an active cemetery **(34)**
Oak Grove	not plotted	Selma	Oak Grove Baptist Church; an active black cemetery **(34)**
Oak Grove	not plotted	Plantersville	Oak Grove Baptist Church, an active cemetery **(34)**
Old Govan	not plotted	Selma	Frances ***Cleveland*** (1756-1836) is known to be found here **(34)**
Old Selma	not plotted	Selma	6 graves; first known interment: Nicolas H. ***Jones*** (1802-1837); last known interment: Sallie A. Jones ***Featherston*** (1854-1909) **(8)**
Pegues	not plotted	Safford	the graves of Eliza ***Dubose*** (1786-1833), Eliza Hodges ***Pegues*** (1793-1888), Francis Gillespie ***Pegues*** (1819-1847), Harry H. ***Pegues*** (1849-?), Elizabeth E. ***Shepard*** (1830-1867) and James ***Shepard*** (1866-1867 **(34)**
Rolen Homestead	not plotted	Tyler	2 graves; first known interment: Zachariah A. ***Rolen*** (1791-1856) **(34)**
Roxanna	not plotted	Salem	Roxanna Missionary Baptist Church; an active cemetery **(34)**
Salem Chapel	not plotted	Selma	Salem Chapel A.M.E. Church
Skinner	not plotted	off AL 89 in Richmond	Julia E. ***Ladd*** (1832-1863) is the only marked grave found here **(34)**
Snow	not plotted	Minter	a new family cemetery **(34)**
Stallworth	not plotted	Orrville	a new family cemetery **(34)**
Summer Grove	not plotted	Selma	Summer Grove Baptist Church; an active cemetery **(34)**
Wilson (assumed)	216 - NE	T17N, R11E, Sec 5	a single 8 foot obelisk; Jesse ***Wilson*** (1776-1820), Hannah ***Wilson*** (1809-1821), Lucretia ***Page*** (1805-1822), Lidy ***Wilson*** (1811-1823) and Nancy ***Trout*** (1803-1842) **(11)**

Sources

1. Roberts, Benjamin D., (ed.). *Cemeteries of Chilton County, A Census by the Chilton County Historical Society and Archives*. Clanton, Alabama: Mail Specialist, 198?.
2. England, Flora D. Dallas County, *Alabama Genealogical Records, Vol. 2*. Tuscaloosa, Alabama: Wills Publishing Co., 1963.
3. England, Flora D. Dallas County, *Alabama Genealogical Records, Vol. 1*. Tuscaloosa, Alabama: Wills Publishing Co., 1963.
4. 20 January 1999. <http://www.primenet.com/~azcat/pearidge.htm>.
5. 20 January 1999. <http://www.primenet.com/~azcat/fulford.htm>.
6. Personal records of Roland M. Harper, 1921-1947, not published.
7. Personal correspondence with June R. Carter of Selma, Alabama.
8. Moffett, Dorothy Ivison and William Armistead. *Beneath Southern Sod*. Mobile, Alabama: 1964.
9. England, Flora D. *Vital Statistics from Cemeteries in Dallas County, Alabama*. unpublished typewritten manuscript. 1957.
10. *Deep South Genealogy Quarterly.* Vol. 26, No. 3. Mobile, Alabama: Mobile Genealogical Society, August, 1989.
11. *Central Alabama Genealogical Society Publication.* Vol. 17, No. 4. Selma, Alabama: The Society, October, 1991.
12. *Central Alabama Genealogical Society Publication.* Vol. 10, No. 1. Selma, Alabama: The Society, January, 1984.
13. *Central Alabama Genealogical Society Publication.* Vol. 10, No. 4. Selma, Alabama: The Society, October, 1984.
14. *Central Alabama Genealogical Society Publication.* Vol. 11, No. 1. Selma, Alabama: The Society, January, 1985.
15. *Alabama Genealogical Society Magazine.* Vol. 4, No. 4. Birmingham, Alabama: The Society, October, 1970.
16. *Alabama Genealogical Society Magazine.* Vol. 6, No. 1. Birmingham, Alabama: The Society, January, 1972.
17. *Alabama Genealogical Society Magazine.* Vol. 6, No. 2. Birmingham, Alabama: The Society, April, 1972.
18. *Alabama Genealogical Society Magazine.* Vol. 7, No. 1. Birmingham, Alabama: The Society, January, 1973.
19. Thomas, Betty Wood. *The Alabama Genealogical Register.* Vol. 10, Nos. 2 and 3. Columbus, Mississippi: BlewettCo., June and September, 1968.
20. Thomas, Betty Wood. *The Alabama Genealogical Register.* Vol. 10, No. 4. Columbus, Mississippi: Blewett Co. December, 1968.
21. *Central Alabama Genealogical Society Publication.* Vol. 1, No. 1. Selma, Alabama: The Society, September, 1975.
22. *Central Alabama Genealogical Society Publication.* Vol. 2, No. 3. Selma, Alabama: The Society, July, 1976.
23. *Central Alabama Genealogical Society Publication.* Vol. 3, No. 1. Selma, Alabama: The Society, January, 1977.
24. *Central Alabama Genealogical Society Publication.* Vol. 6, No. 3. Selma, Alabama: The Society, July, 1980.
25. *Central Alabama Genealogical Society Publication.* Vol. 8, No. 3. Selma, Alabama: The Society, July, 1982.
26. *Central Alabama Genealogical Society Publication.* Vol. 9, No. 1. Selma, Alabama: The Society, January, 1983.
27. *Central Alabama Genealogical Society Publication.* Vol. 9, No. 3. Selma, Alabama: The Society, July, 1983.
28. *Cahaba's "New" Cemetery.* a pamphlet by the Alabama Historical Commission describing a self-guided walking tour of the cemetery.
29. *Cahaba's "Negro Burial Ground."* a pamphlet by the Alabama Historical Commission describing a self-guided walking tour of the cemetery.
30. Field Reconnaissance by the staff of Archaeological Services, Alabama Museum of Natural History, October 2001.
31. Franklin, Lisa. *Tracking Your Roots*. 23 April 2002. <http://www.trackingyourroots.com>.
32. AlGenWeb Archives. *Dallas County, Alabama.* 28 April 2003. <ftp://ftp.rootsweb.com/pub/usgenweb/al/dallas/cemetery/>.
33. *The Heritage of Dallas County, Alabama, Vol. 24.* Clanton, Alabama: Heritage Publishing Consultants, Inc., 2004.
34. *Dallas County Cemeteries*. 18 February 2016. <http://www.findagrave.com>.
35. Alabama Cemetery Preservation Alliance. 21 October 2009. <http://www.alabama-cemetery-preservation.com/>.
36. Personal correspondence with Lee Anne Wofford of the Alabama Historical Commission.
37.

Numerical List of Cemeteries

1. Fellowship
2. Crossroad
3. College Hill
4. Unknown
5. New Hope
6. Plantersville
7. Plantersville
8. Plantersville
9. Plantersville Grove
10. Welch
11. Cedar Grove
12. Elyton
13. Mount Pleasant
14. Grove Hill
15. Barnes
15. Jones
16. Saint James
17. Pleasant Grove
18. Pea Ridge
19. Trinity
20. Unknown
21. Long
22. Central
23. Good Hope
24. Mount Zion
25. Unknown
26. Macedonia
27. Saint Marks
28. Bells
29. Bells
30. Vernon
31. New Vernon
32. Saint Chapter
33. Pernell
34. Craig Hill
35. Witt
36. Unknown
37. Marion Junction
38. New Bethel
39. Unknown
40. Rasco Family
41. Prosperity
42. Pine Grove
43. Childers Chapel
44. Pineview Memory
45. Valley Creek
46. New Shady Grove
47. Unknown
48. Lincoln
49. Bethel
50. New Live Oak
51. Live Oak
52. Land Line Road
53. Unknown
54. Kings Bend
54. King
55. Zion
56. Phillip Grove
57. Home Aid
58. Saint Johns
59. Lily Grove
60. Tyrus
61. Fairlawn
62. Jewish
63. Elmwood
64. Kelso
64. Saint Luke
65. Saint Luke
65. New Saint Luke
66. New Everdale
67. DuBose
68. Jerusalem
69. Unknown
70. Saint James
71. Concord
72. Center Chapel
73. Mount Zion
74. Christian Light
75. Christian Light
76. Christian Light
77. Saint Johns
78. Saints Chapel
79. True Vine
80. Barnes
81. Shiloh
82. Salem
83. Mount Moriah
84. New Hope
85. Israelite
86. Azion
87. Martins Station
88. Orrville
89. New Hebron
90. Rising Star
91. Saint Marys
91. Bogue Chitto
92. Pernell
93. Davis
94. Johnson
95. Rosehill
96. Taylor
97. Parnell
98. Sugar Bottom
99. Henry
100. New Sandy Ridge
100. Sand Ridge
101. Hopewell
101. Whitt
102. Aimwell
103. Barnes
104. Fulton
105. Lewis
106. John the Baptist
107. Old Cahaba
108. New Cahaba
109. New Shiloh
110. Mathews
111. Shiloh
112. Lake
113. Watts
114. Walker
115. First Church
116. Liberty
117. Liberty
118. King
118. Stevenson
119. Adams Grove
120. New Bride
121. Hope
122. Little Zion
122. Zion
123. Sandridge
124. Unknown
125. New Sister Springs
126. Casey
127. Isabella
128. Sister Springs
129. Moore
130. New Liberty
131. East Salem
132. Shiloh
133. Shady Grove
134. Mount Olive
135. Mount Olive
136. Old Town Creek
137. New Mount Moriah
138. Camp Creek
139. New Life
139. Ellwood
140. Hardy Young
141. Providence
142. Aimwell
143. Hennon
144. Vaughn
145. Athens
146. Athens
147. Cambridge
148. Antioch
149. Mount Lebanon
150. Seale
151. New Bethany
152. New Bethel
153. Rocky Branch
154. Unknown
155. McMillan
156. Turner Field
157. Molette
158. Salem
159. Center Ridge
160. Campbell Chapel

Numerical List of Cemeteries (Continued)

161. Carlowville
162. County Line
163. Boykin
164. Butler
165. EBE County Line
166. Saint Pauls
167. Hopewell
168. Town Creek
168. Old Town
169. Mount Ararat
170. Unknown
171. Pleasant Hill
172. Pleasant Hill
173. Underwood
174. Mount Lebanon
175. Tabernacle
176. Friendship
177. Mount Nebo
178. Allen Chapel
179. Philadelphia
180. Cox
181. Blount-Rogers
182. Cochran Family
183. Fulford Family
184. Lebanon-Mt. Vernon
185. Grace
186. Saint Davids
187. Adams
188. Craig
189. Pope-Givhan
190. Hardy
191. Hatcher
192. Peeples
193. Perine
194. Phillips
195. Blevins
195. Pleasant Valley
196. Johnson
197. Taylor
198. Holmes
199. Givhan
200. Harriss
201. Moseley
202. Minter
203. Tarver
204. Smith
205. Bland
206. Pierce
207. Hunter-Tubb
208. Craig-John
209. Carson
210. Estes-Hatcher-Olds
211. Saffold Family
212. Campbell
213. Barlow
214. Boykin
215. Old Concord
216. Wilson
217. Shady Grove
218. Cahaba
219. Unknown
220. Armstrong
221. Mel Bailey
222. County Line No. 2
223. Unknown
224. Little Zion
225. Smiths
226. Unknown
227. Unknown
228. Tates
229. Unknown
230. Daniel Memorial
231. Unknown
232. Mount Olive
233. Immaculate Conception
234. Siloam
235. Unknown
236. Greater New Hope
237. Jones Chapel
238. Unknown
239. Good Hope

DEKALB COUNTY

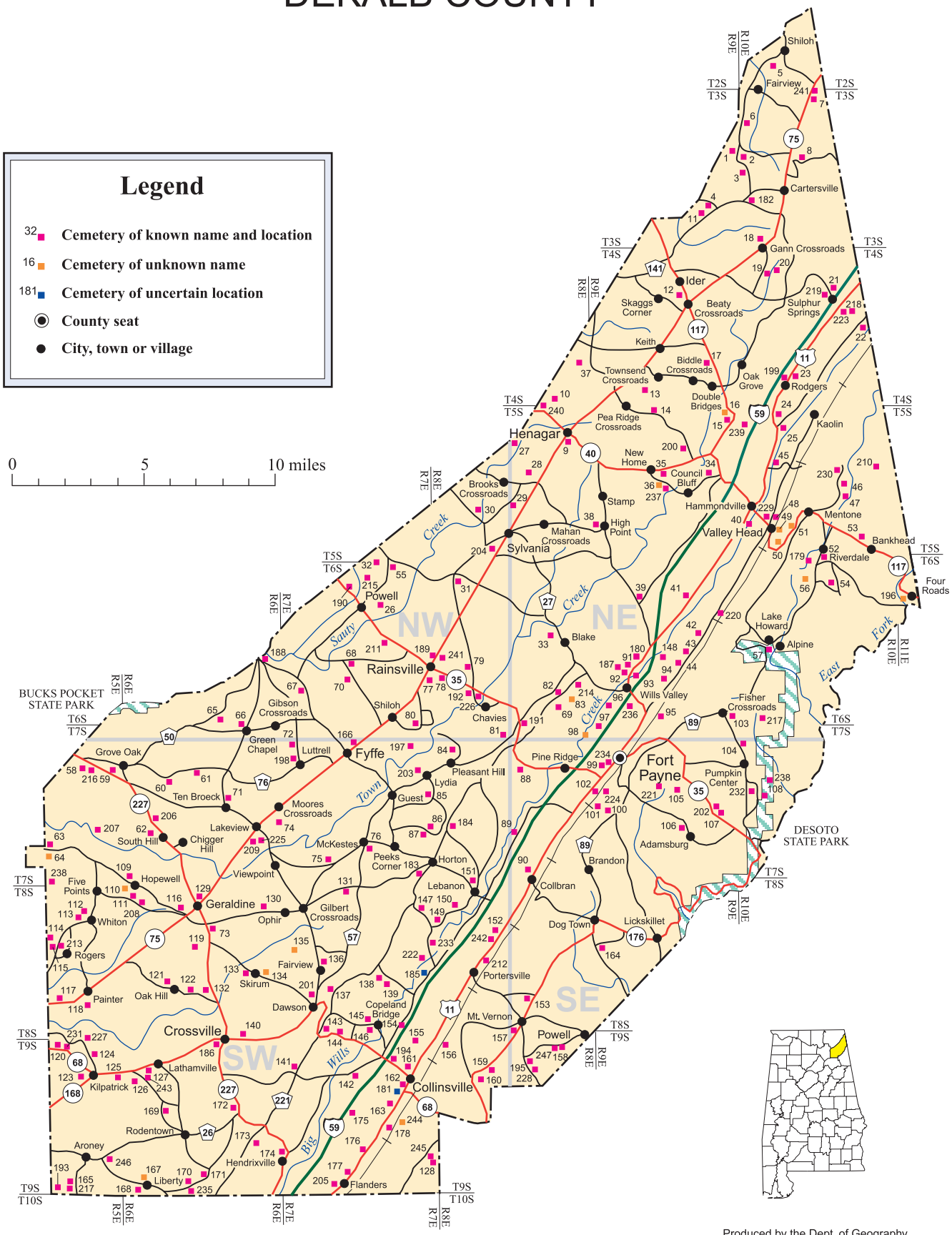

Produced by the Dept. of Geography
College of Arts and Sciences
The University of Alabama

Cemetery	Locale	Location	Church Affiliation and Remarks
Allen Memorial	44 - NE	T6S, R9E, Sec 14	Allen Memorial Baptist Church, organized in 1938; approximately 75 graves; first known interment: Taylor ***Warren*** (1912-1959); ***Burnett, Carr, Ferguson, Howell, Keith, Lowery, Martin, O'Kelly, O'Neal, Payne, Presley, Scott, Sizemore, Stanley, Steward*** and ***Warren*** also in this active cemetery **(12) (22) (24) (25)**
Anthony Collins	155 - SW	T9S, R7E, Sec 2	also known as Paley Cemetery; a black cemetery of approximately 220 graves; first known interment: Ollie Appleton ***Campbell*** (1884-1902); ***Appleton, Bowers, Campbell, Carnegie, Ford, Foster, Gregory, Hill, Johnson, Jones, Lynch, McConnell, Moon, Small, Teague*** and ***Williams*** are common here **(24)**
Antioch	67 - NW	T6S, R7E, Sec 30	Antioch Baptist Church; approximately 450 graves; first known interment: Oliver ***Abercrumby*** (b. & d. 1897); ***Bailey, Clifton, Cowart, Crawford, Culpepper, Holcomb, Lingerfelt, Mitchell, Morton, Owens, Simpson, Smith, Turner, Waldrop, Wehunt*** and ***Young*** are common to this cemetery still in use **(6) (10) (24)**
Antioch	82 - NE	T6S, R8E, Sec 26	approximately 120 graves; first known interment: Jacob Warren ***Stoner*** (1845-1848); ***Bell***, ***Blake, Clarke, Evett, Franklin, Gibson, Sampley*** and ***Shankles*** are common to this cemetery still in use **(6) (10) (26)**
Antioch	182 - NE	T3S, R10E, Sec 30	Antioch Baptist Church; a new cemetery of approximately 20 graves; first known interment: Rev. Postell ***Wootten*** (1913-1979); ***Blevins, Hale, Parker, Townson*** and ***Wootten*** are common to this cemetery still in use **(20) (24) (25)**
Baileys Chapel	26 - NW	T6S, R7E, Sec 11	Baileys Chapel Church, founded in 1879; approximately 100 graves; first known interment: Taswell ***Bailey*** (b. & d. 1882); ***Arrington, Bailey, Bell, Bishop, Collier, Evans, Hicks, Jones, McAdams, McKenzie, Morris, Plunkett, Roden, Saint, Sears, Stewart, Thomas*** and ***Whitten*** are common to this cemetery **(6) (10) (24)**
Ballentine	135 - SW	T8S, R7E, Sec 18	approximately 10 graves **(25)**
Bankhead	53 - NE	T5S, R10E, Sec 35	approximately 700 graves; first known interment: Rachael R. ***Cole*** (1814-1878); ***Bailey, Bain, Baty, Blalock, Brown, Cash, Clark, Coots, Crow, Crowe, Flarity, Green, Hardwick, Jones, Keith, Kerby, Key, Kirby, Lance, Lea, O'Rear, Shigley, Smith*** and ***Wright*** are common to this cemetery still in use **(6) (10) (24)**
Beene	25 - NE	T5S, R10E, Sec 5	approximately 175 graves; established in 1820, first known interment: Jefferson D. ***Hawkins*** (1861-1862); ***Hawkins*** dominates this cemetery; ***Beene, Clark, Cooper, Crow, Gates, Haney, Hawkins, Johnston, Koger, Lee, Morgan, Payne, Robinson*** and ***Zeigler*** are common to this active cemetery **(4) (24)**
Beeson	95 - NE	T6S, R9E, Sec 33	see Scott
Belcher	170 - SW	T9S, R6E, Sec 33	also known as Lipscomb Cemetery; 11 marked graves; first known interment: Napolean ***McPherson*** (1834-1863); last known interment: Homer Lee ***Lipscomb*** (1901-1954); ***Anderson, Hollomon, Lipscomb*** and ***McPherson*** are common to this cemetery **(6) (22) (24)**
Belcher Chapel	171 - SW	T9S, R6E, Sec 33	Belcher Chapel Methodist Church; approximately 380 graves; first known interment: Maudie ***Burns*** (1882-1884); ***Abercrombie, Amos, Barclay, Belcher, Burns, Cash, Cason, Chamblee, Chumley, Cotton, Croft, Davis, Dixon, Gaskin, Gilbreath, Greer, Henry, Kidd, Lipscomb, Maroney, Mayes, McPherson, Moore, Perkins, Roden, Scott, Smith, Turk*** and ***Wallace*** are common to this cemetery still in use **(6) (24)**
Berry	177 - SW	T9S, R7E, Sec 33	see Harbour
Bethlehem	18 - NE	T4S, R10E, Sec 6	Bethlehem Missionary Baptist Church; approximately 150 graves; first known interment: Sarah Jo ***Kincaid*** (b. & d. 1938); ***Blevins, Brooks, Burgess, Burson, Childress, Emmett, Gann, Gore, Harris, Kincaid, Lancaster, Odom, Overton, Pike*** and ***Slaten*** are common to this cemetery still in use **(6) (10) (24)**
Beulah	74 - SW	T7S, R6E, Sec 24	Beulah Baptist Church; approximately 1,000 graves; first known interment: Lonnie ***Little*** (1886-1888); ***Abernathy, Arrington, Bailey, Bethune, Brown, Burgess, Carroll, Eason, Findley, Fraser, Fricks, Gilbert, Harris, Hughes, Hulgan, Lacey, Lacy, McDaniel, Millirons, Mitchell, Pointer, Smith, Stevens, Taylor, Thacker, Westbrook, Wilks*** and ***Williamson*** are common to this cemetery still in use **(6) (10) (24)**
Beulah Chapel	3 - NE	T3S, R10E, Sec 19	Beulah Chapel Missionary Baptist Church; approximately 300 graves; first known interment: John S. ***Veal*** (1885-1931); ***Adkins, Austin, Bailey, Berry, Bethune, Blackwell, Blevins, Bridges, Brown, Carroll, Childress, Cornett, Curtis, Eason, Frazier, Gilbert, Harris, Justice, Lacy, Kenemore, Marshall, Portwood, Stevens, Taylor, Trussell*** and ***Weldon*** are common to this cemetery still in use **(4) (24)**
Biddle	13 - NE	T4S, R9E, Sec 28	see Friendship
Big Rock	195 - SE	T9S, R8E, Sec 3	Big Rock Congregational Holiness Church; first known interment: Elwin R. ***Giles*** (1943-1951); ***Barnett, Canady, Giles, Pruitt, White, Wilkie, Winston*** and ***Wright*** are common to this active cemetery **(24)**
Black Oak	60 - SW	T7S, R6E, Sec 17	Black Oak Methodist Episcopal Church; approximately 320 graves; first known interment: Robert ***Sellers*** (1808-1851); ***Allen, Berry, Blackwell, Elrod, Fossett, Gant, Gilbert, Graham, Harris, Lackey, Phillips, Rains, Richey, Ryan, Smith, Stansell, Strickland*** and ***Thacker*** are common to this cemetery **(6) (10) (24)**
Blessing	197 - SW	T7S, R7E, Sec1	
Bobo	198 - SW	T7s, R7E, Sec 6	
Boyd	176 - SW	T9S, R7E, Sec 27	no markers are present **(4)**
Bristow	199 - NE	T5S, R10E, Sec 7	
Broadway	77 - NW	T6S, R7E, Sec 24	Broadway Baptist Church; approximately 300 graves; first known interment: Wilson ***Farris*** (b. & d. 1931); ***Adams, Bailey, Bartlett, Cargle, Collins, Dawson, Downey, Garrett, Holliday, Land, Parker, Parris, Robertson, Townsend, Traylor, Tumlin*** and ***Waddell*** are common to this cemetery still in use **(4) (6) (24)**
Browder	43 - NE	T6S, R9E, Sec 14	also known as Browder-Green Cemetery or Green Cemetery; approximately 50 graves; first known interment: Sarah ***Sampley*** (1831-1859 at 28 years); ***Anderson, Browder, Cook, Etheridge, Gray, Hollomon*** and ***Peek*** are also found in this cemetery **(6) (10) (24)**
Browns Chapel	80 - NW	T7S, R7E, Sec 1	Browns Chapel Baptist Church; approximately 40 graves; first known interment: W.J. "Jeff" ***Dean*** (1919-1965); ***Clements, Cuzzort, Dean, Godwin, Gulledge, Herrin, Lassetter, McAnelly*** and ***Petty*** are common to this new and active cemetery **(24)**
Burnt	31 - NW	T6S, R8E, Sec 6	see Trinity
Cagle	8 - NE	T3S, R10E, Sec 16	see Deer Head Cove
Calvary	19 - NE	T4S, R10E, Sec 6	Calvary Baptist Church
Chadwick	200 - NE	T5S, R9E, Sec 10	
Chestnut Grove	17 - NE	T4S, R9E, Sec 25	Chestnut Grove Baptist Church; first known interment: Daniel ***Craze*** (d. 1909); ***Findley, Slaton, Smith,*** and ***Thomas*** are also found in this active cemetery **(24)**
Chitwood	201 - SW	T8S, R7E, Sec 20	
Clark	120 - SW	T9S, R5E, Sec 3	32 graves; first known interment: Mary Amanda ***Bruce*** (1833-1856); last known interment: Herschell ***Rickard*** (1910-1966); ***Bruce, Cary, Holsonback, Ramsey*** and ***Stonger*** are common to this cemetery **(24)**
Collins	161 - SW	T9S, R7E, Sec 2	approximately 80 marked and 50 unmarked graves; first known interment: H. ***Hill*** (1814-1837); ***Ansley, Beavers, Collins, Kirby, Reed, Siniard*** and ***Templeton*** are common to this cemetery still in use **(1) (10) (24)**
Collinsville	163 - SW	T9S, R7E, Sec 14	approximately 920 graves; first known interment: Christia Victory ***Jordan*** (1875-1888); ***Appleton, Arther, Box, Brindley, Brock, Chaney, Clayton, Coker, Cook, Cunningham, Davis, Dobbs, Ellis, Hall, Jordan, Keener, Nicholson, Reed, Roberts, Siniard, Smith*** and ***Weaver*** are common to this cemetery still in use **(6) (10) (24)**
Concord	28 - NE	T5S, R8E, Sec 15	Concord Baptist Church, established in 1896; approximately 250 graves; first known interment: Minnie ***Watkins*** (1905-1906); ***Bates, Bethune, Busby, Corbin, Elliott, Hicks, Higgins, Murdock, Nix, Phillips, Pope, Ragsdale, Spurgin, Terry, Thomas*** and ***Watkins*** are common to this cemetery still in use **(6) (10) (24)**

Cemetery	Locale	Location	Church Affiliation and Remarks
Copeland Bridge	146 - SW	T8S, R7E, Sec 34	also known as Liberty Hill Cemetery; approximately 680 graves; first known interment: Tommie ***Small*** (1870-1872); ***Black, Brown, Burke, Cagle, Coker, Cook, Dobbs, Edwards, Graves, Jones, Lambert, Peek, Small, Smith, Tidmore, Traffanstedt*** and ***Watson*** are common to this cemetery still in use **(6) (10) (22) (24)**
Copeland Bridge	145 - SW	T8S, R7E, Sec 34	
Cordell	34 - NE	T5S, R9E, Sec 14	Benjamin Washington ***Cordell*** (1805-1881), George Washington ***Cordell*** (1845-1898) and Perlina Painter ***Cordell*** (1848-1912) are known to be found here **(24)**
Corinth	166 - SW	T9S, R5E, Sec 25	Corinth Primitive Baptist Church, also known Fyffe Cemetery; approximately 775 graves; first known interment: Ellen Elizabeth ***Findley*** (1846-1919); ***Ayers, Berry, Black, Bouldin, Brown, Cain, Campbell, Cox, Durham, Farmer, Findley, Freeman, Garrett, Gilbreath, Goza, Graves, Greeson, Heaton, Jackson, Johnson, Lance, McAbee, McGee, Phillips, Ragsdale, Ridgeway, Scott, Steed, Traffanstedt, Uptain, Whitmire*** and ***Wilks*** are common to this cemetery still in use **(6) (10) (24)**
Corinth	246 - SE	T9S R5E Sec 25	see Freedom
Countess	5 - NE	T2S, R10E, Sec 32	a single stone marks the graves of John Bert ***Countiss***, Sarah Melinda ***Austin*** and an infant son **(4)**
Crossville	186 - SW	T9S, R6E, Sec 3	Crossville First United Methodist Church; approximately 740 graves; first known interment: J. S. ***Pepper*** (b. d. 1878); ***Allen, Barksdale, Beasley, Beck, Brown, Carns, Copeland, Crumly, Davis, Dodd, Dunlap, Gaines, Griffin, Hayes, Higgins, Howard, Israel, Johnston, Jones, Justice, Kilgo, Langston, Luther, McMahan, Roden, Smith*** and ***Trussell*** are common to this cemetery still in use **(3) (6) (10) (22) (24)**
Crow	56 - NE	T6S, R10E, Sec 4	Crow Family Cemetery
Dalrymple	111 - SW	T8S, R6E, Sec 6	approximately 45 marked and 40 unmarked graves; first known interment: Sarah A. ***Dalrymple*** (1842-1891); ***Dalrymple, Elrod, Hall, Johnson, Masters*** and ***Tidmore*** are common to this cemetery **(6) (10) (22) (24)**
Davenport	40 - NE	T5S, R10E, Sec 30	an active cemetery **(24)**
Dean Road	219 - NE	T4S, R10E, Sec 10	see Old Valley Head
Deer Head Cove	8 - NE	T3S, R10E, Sec 16	also known as Cagle Cemetery; approximately 475 graves; first known interment: William ***Cagle*** (1819-1862); ***Adkins, Austin, Avans, Blevins, Buffington, Burkhalter, Cagle, Castleberry, Davis, Goodwin, Jenkins, Phillips, Reeves, Smith, Steele, Veal*** and ***Young*** are common to this cemetery still in use **(6) (10) (24)**
DeKalb Memorial	132 - SW	T8S, R6E, Sec 27	DeKalb Memorial Gardens; approximately 240 graves; interments date from the 1960's to the present with the exception of Warrick ***Brister*** (1767-1854); ***Barnard, Beam, Cagle, Croft, Dunn, Farmer, Harris, Hawkins, Holcomb, Jennings, Mauldin, Morris, Scott*** and ***Thacker*** are common to this active cemetery **(24)**
Dogtown	202 - SE	T7S, R9E, Sec 23	see Hunt
Dowby Asbury	115 - SW	T8S, R5E, Sec 15	the grave of Victoria ***Burt*** (1865-1898) is known to be found here **(24)**
Downer	147 - SW	T8S, R7E, Sec 12	the graves of Benjamin Franklin ***Downer*** (1842-1887) and Frances Jane Lackey ***Downer*** (1839-1915) are known to be found here **(8) (24)**
Driskell	214 - NE	T6S, R8E, Sec 28	see McNaron
Eason-Johnson	203 - SW	T7S, R8E, Sec 5	approximately 100 graves; first known interment: Caroline ***Garmon*** (d. 1857); ***Bowen, Eason, Helton*** and ***Johnson*** are common to this cemetery still in use **(4)**
Ellison	179 - NE	T6S, R10E, Sec 4	the graves of Nancy Thompson ***Ellison*** (1788-1873), Robert ***Ellison*** (1783-1871) and Thompson ***Ellison*** (1868-1871) **(24)**
Finlayson	204 - NW	T5S, R8E, Sec 22	
Fairview	2 - NE	T3S, R10E, Sec 18	Fairview Church of God: a new cemetery of approximately 15 graves; ***Christoper, Cornett, Davidson, Hartley, Holland, Horton, Holland, Timmons*** and ***Stevens*** are common to this active cemetery **(4) (24)**
Fairview	136 - SW	T8S, R7E, Sec 20	Fairview Methodist Church; approximately 690 graves; first known interment: Theodocia C. ***Driskill*** (d. 1879); ***Allen, Ballentine, Bowers, Carter, Chambers, Cofield, Dobbs, Driskill, Eidson, Garrett, Grooms, Hemphill, Hildridge, Honea, Kuykendall, Lybrand, Morgan, Nash, O'Shields, Oliver, Richards, Russell, Saye, Stewart, Taylor, Williamson, Wright*** and ***Young*** are common to this cemetery still in use **(6) (10) (24)**
Fischer	103 - NE	T7S, R9E, Sec 1	approximately 800 graves; first known interment: Crucilla ***Fischer*** (b. & d. 1866); ***Adkins, Baker, Bolton, Bukley, Chadwick, Craig, Culpepper, Fischer, Howell, Johnson, Jones, Keith, Kilgore, Mason, McSpadden, Patterson, Plunkett, Reece, Wright*** and ***York*** are common to this active cemetery **(6) (10) (24)**
Forester	126 - SW	T9S, R6E, Sec 7	6 graves; first known interment: James J. ***Forester*** (1848-1898); last known interment: Susannah Cash ***Forester*** (1849-1921) until a ***Dobbins*** burial in 2005; Melinda E. ***Davis,*** Darsie Calman ***Gregg*** and Liddy V. ***Thompson*** are also found here **(6) (24)**
Fort Payne	205 - SW	T9S, R7E, Sec 33	Fort Payne Memorial Gardens; ***Blevins, Bohannon, Cathey, Gilbreath, Jones, Proctor, Steffey, Williams, Wright*** and ***Yates*** are common to this active contemporary cemetery **(24)**
Four Roads	226 - NW	T6S, R8E, Sec 23	
Fowler	206 - SW	T7S, R9E, Sec 23	
Franklin	93 - NE	T6S, R9E, Sec 29	approximately 50 marked and numerous unmarked graves; first known interment: M. E. ***Ferguson*** (1871-1872); last known interment: Nettie B. ***Tate*** (1909-1983); ***Brock, Campbell, Ferguson, Franklin, Holcombe, Lewis, Satterfield, Scott, Tate*** and ***Taylor*** are common to this cemetery **(6) (22) (24)**
Freedom	246 - SW	T9S, R5E, Sec 25	Freedom Baptist Church; also known as Corinth Primitive Baptist Church; approximately 30 graves; first known interment: James Mitchell ***Lacy*** (1854-1939); ***Downs, Gamble, Johnson, Munn, Ragsdale*** and ***Scott*** are common to this active cemetery **(24)**
Freeman	117 - SW	T8S, R5E, Sec 27	Freeman Chapel Methodist Church; approximately 240 graves; first known interment: Ernest ***Selvage*** (b. & d. 1903); ***Baldwin, Barrentine, Bradford, Cobb, Curry, Davis, Freeman, Gary, McCreless, Owens, Ragsdale, Savage, Sparks, West, Wilks*** and ***Williams*** are common to this cemetery still in use **(6) (24)**
Freeman	143 - SW	T8S, R7E, Sec 32	8 marked graves; first known interment: Elisha ***Freeman*** (1809-1856); last known interment: Zachery Taylor ***Freeman*** (1851-1918); ***Roan*** is also found here **(4) (11) (24)**
Friendship	13 - NE	T4S, R9E, Sec 28	Friendship Baptist Church; also known as Biddle Cemetery, established 1889; approximately 120 graves; first known interment: infant ***McCormick*** (b. & d. 1907); ***Biddle, Brewer, Brown, Dawson, Henegar, Jernigan, Jones, Ladd, Liles, McCormick, Phillips*** and ***Townsel*** are common to this active cemetery **(6) (24)**
Fuller	12 - NE	T4S, R9E, Sec 10	approximately 1,350 graves; first known interment: infant (d. 1892); ***Beaty, Blackwell, Blevens, Boydston, Brown, Chapman, Crow, Fuller, Green, Hannah, Harris, Keith, Kenimer, Koger, Ladd, Little, Moore, O'Dell, Rogers, Smith Stallings, White, York*** and ***Young*** are also common to this active cemetery **(6) (24)**
Fyffe	166 - SW	T9S, R5E, Sec 25	see Corinth
Gardner	223 - NE	T4S, R10E, Sec 11	approximately 30 marked and 8 unmarked graves; first known interment: Thomas H. ***Blake*** (1776-1855); last known interment: William Andrew ***Walraven*** (1880-1952); ***Cooke, Crabtree, Durham, Gardner, Gatlin, Humble, Jones*** and ***Russell*** are also found here **(19) (24)**
Garvin	125 - SW	T9S, R5E, Sec 12	also known as Luther Cemetery and Marvin Church Cemetery; approximately 50 graves; first known interment: Margarette ***Bearden*** (1848-1891); ***Barrett, Bearden, Davis, Gaines, Garvin, Gilchrist, Glenn, Hardaman, Jackson, Luther*** and ***Powell*** are common to this cemetery still in use **(6) (24)**
George	207 - SW	T7S, R5E, Sec 23	

Cemetery	Locale	Location	Church Affiliation and Remarks
Geraldine	73 - SW	T8S, R6E, Sec 10	Geraldine First Baptist Church; approximately 100 graves; first known interment: Martin F. ***Ables*** (1923-1945); ***Ables, Blackwelder, Brock, Elrod, Guest, Guice, Hall, Hamilton, Loftin, Machen, Martin, Masters, Morgan, Nelson, Poole, Smothers, Taylor, Upton*** and ***Walden*** are common to this active cemetery **(6) (24)**
Geraldine	129 - SW	T8S, R6E, Sec 4	approximately 270 graves; first known interment: Annie Bell ***Evers*** (1887-1929); ***Armstrong, Barnes, Bearden, Brown, Burke, Campbell, Cochran, Formby, Fowler, Freeman, Fricks, Gilbert, Gore, Graham, Hall, Hatley, Jones, McBrayer, Richey, Smith*** and ***Strickland*** are common to this active cemetery **(24)**
Gilbreath	141 - SW	T9S, R7E, Sec 7	approximately 35 graves; first known interment: Elizabeth Jane ***Wallace*** (1838-1873); activity has returned to the cemetery in 2008 after many years of idleness; ***Caswell, Freeman, Gilbreath, Mitchell, Ramsey, Smith, Swindell, Wallace*** and ***Winn*** are found here **(6) (22) (24)**
Glenwood	99 - SE	T7S, R9E, Sec 7	approximately 2,600 graves; first known interment: John ***Lyons*** (1797-1854); ***Abbott, Allen, Appleton, Bailey, Baxter, Brock, Burgess, Burt, Campbell, Chambliss, Cunningham, Dean, Denton, Edwards, Faulkner, Gilbreath, Green, Hester, Johnson, Kean, Keith, Lyons, McKinney, Mitchell, Reece, Scott, Shirey, Smith, Whittle, Wilson*** and ***Wright*** are common to this cemetery active cemetery **(6) (22) (24)**
Gober	208 - SW	T8S, R6E, Sec 6	
Gravel Hill	90 - SE	T7S, R8E, Sec 34	Gravel Hill Baptist Church, established in 1895; approximately 300 graves; first known interment: Lewis ***Brandon*** (d. 1860 at 80 years); ***Baxter, Brandon, Bruce, Burt, Carroll, Fike, Harris, Hughes, Killian, McKinney, Moses, Parr, Scott, Wilbanks*** and ***Williams*** are common to this cemetery still in use **(6) (22) (24)**
Green	43 - NE	T6S, R9E, Sec 14	see Browder
Green	97 - NE	T7S, R9E, Sec 6	approximately 15 graves; first known interment: Alice V. ***Green*** (b. & d. 1882); ***Bates*** and ***Guinn*** are also found in this cemetery still in use **(4) (24)**
Green	180 - NE	T6S, R9E, Sec 21	the graves of Sarah ***Green*** (1812-1854) and James S. ***Green*** (1805-1854) **(11)**
Green Haven	240 - NE	T3S, R7E, Sec 1	Green Haven Memorial Gardens; approximately 100 graves; first known interment: James Gordon ***Lambert*** (1916-1943); ***Brown, Bryant, Frost, Golden, Martin, Lambert, Nance, Satterfield, Whitten, Wilks*** and ***Wright*** are common to this cemetery still in use **(24)**
Greens Chapel	66 - NW	T7S, R6E, Sec 2	Greens Chapel Baptist Church; approximately 600 marked graves; first known interment: Atha ***Stephenson*** (1917-1919); ***Baldwin, Blackwell, Boozer, Brown, Fowler, Green, Harris, Hicks, Hosch, Liles, Lingerfelt, Long, Stiefle, Strange, Webb*** and ***Williams*** are common to this cemetery still in use **(11) (22) (24)**
Hall	156 - SW	T9S, R8E, Sec 6	approximately 30 graves; first known interment: Reuben Thornton ***Brindley*** (1819-1848); last known interment: Jonah ***Wald*** (1859-1961); ***Appleton, Barkley, Brindley, Brock, Elsworth, Graves, Hall, Harris, Jolly, Lackey, Putman, Reed*** and ***Waldrip*** are common to this cemetery **(11) (22) (24)**
Hammack	102 - SE	T7S, R9E, Sec 18	also known as Lyons Cemetery; approximately 40 graves; first known interment: Thomas Jefferson ***Hammack*** (1809-1881); last known interment: Myrtle Lyons ***Madsen*** (1899-1975); Burgers, Haas, ***Hammack, Hulgan, Lyons, Madsen, Morris, Nappier, Shankles*** and ***Smart*** are common to this cemetery **(20) (24)**
Harbour	177 - SW	T9S, R7E, Sec 33	formerly known as Berry Cemetery; approximately 40 graves; first known interment: Sarah J. ***Berry*** (1837-1838); last known interment: William Arthur ***Harbour*** (1876-1944); ***Berry, Harbour, Newman, Patterson*** and ***Ward*** are common to this cemetery **(6) (9) (24)**
Hartline	22 - NE	T4S, R10E, Sec 24	approximately 100 graves; first known interment: Ida L. ***O'Neal*** (b. & d. 1889); ***Amos, Beason, Briggs, Brown, Earp, Forester, Frizzell, Gatlin, Harrison, Hartline, Holtzhower, Lee, Long, Howard, McGuffey, O'Neal, Planzer, Reynolds, Scruggs, Smith*** and ***Wood*** are common to this cemetery still in use **(4) (24)**
Harvest	144 - SW	T8S, R7E, Sec 32	see Pleasant Hill
Hawkins	25 - NE	T5S, R10E, Sec 5	see Beene
Head Springs	24 - NE	T5S, R10E, Sec 5	Head Springs Church; approximately 620 graves; first known interment: Matilda ***Chadwick*** (1788-1871); ***Adams, Ballard, Blansit, Blevins, Buckles, Cason, Chadwick, Chambers, Crider, Cordell, Crow, Crowe, Dean, Ellis, Finster, Fuller, Gass, Gatlin, Gifford, Haney, Hartline, Henegar, Hester, Hulgan, Koger, Long, Phillips, Seymore, Troxtel, Whited*** and ***York*** are common to this cemetery still in use **(6) (24)**
Henagar	9 - NE	T5S, R8E, Sec 2	Henagar Baptist Church, adjacent to Henagar Memorial Park Cemetery; approximately 1,000 graves; first known interment: Jane House ***Moore*** (1826-1885); ***Clardy, Creswell, Frost, Gunter, Hales, Henagar, Hicks, Igou, Jenkins, King, Lacy, Lea, McCormick, Meadows, Moore, Perry, Richey, Riddle, Rush, Smothers***, ***Tripp, Whitfield, Whitmire, Wilks*** and ***Wilson*** are common to this cemetery still in use **(6) (24)**
Henagar	9 - NE	T5S, R8E, Sec 2	Henagar Memorial Park; approximately 90 graves; an active contemporary cemetery **(24)**
Highway	209 - SW	T7S, R6E, Sec 25	Highway Church of God; approximately 180 graves; first known interment: Mary Ida ***Gilley*** (1878-1932); ***Bellamy, Bowling, Cooper, Foster, Freeman, Gilley, Hammond, Harris, Maddox, McElhaney, Overton, Potter, Smith, Thompson, Treadaway*** and ***Watson*** are common to this cemetery still in use **(4) (24)**
Hixon	91 - NE	T6S, R9E, Sec 20	approximately 15 graves; first known interment: infant ***Tribble*** (1958-1959); ***Hixon, Raley*** and ***Thompson*** are common to this active cemetery **(24)**
Holly Spring	54 - NE	T6S, R10E, Sec 3	approximately 50 graves, several unmarked; first known interment: Lucia A. ***McRae*** (1855-1890); ***Biddle, Blalock, Burchfield, Crow, Ferrell, Fitzgerald*** and ***Manifold*** are common to this cemetery still in use **(4) (24)**
Holy Way	241 - NE	T3S, R10E, Sec 4	Holy Way Church
Hopewell	109 - SW	T7S, R6E, Sec 31	Hopewell Baptist Church, organized in 1896; approximately 460 graves; first known interment: infant ***Masters*** (d. 1905); ***Abbott, Armstrong, Bowman, Burns, Campbell, Chamblee, Evans, Galloway, Gibbs, Grudger, Guest, Hall, Harris, Johnson, Jolley, Jones, Logan, Martin, Masters, McBrayer, McBryar, Morton, Norris, Slater, Spence, Stone, Whatley*** and ***Whitten*** are common to this cemetery still in use **(5) (6) (24)**
Howards Chapel	57 - NE	T6S, R10E, Sec 20	see Sallie Howard
Hunt	202 - SE	T7S, R9E, Sec 23	also called Dogtown Cemetery **(21)**
Husky	100 - SE	T7S, R9E, Sec 19	former site of Husky Chapel Baptist Church, organized circa 1895; also known as Jennings Cemetery; approximately 45 graves; first known interment: Nancy Elizabeth ***Thompson*** (1837-1887); ***Ballenger, Barnard, Eidson, Hall, Hulgan, Ihle, Jackson, Jennings, Lyons, Stephens*** and ***Thompson*** are common to this active cemetery **(4) (5) (18) (24)**
Jack	236 - SE	T7S, R9E, Sec 5	the grave Jeremiah Montgomery ***Jack*** (1833-1884) **(11) (24)**
Jack	242 - SW	T8S, R8E, Sec16	
Jennings	100 - SE	T7S, R9E, Sec 19	see Husky
Jones	52 - NE	T5S, R10E, Sec 34	approximately 20 graves; first known interment: James Edwin ***Noyes*** (1858-1880); ***Cooper, Culberson, Jones, Libby*** and ***Wolcott*** are also found in this active cemetery **(24)**
Kellys Chapel	61 - SW	T7S, R6E Sec 9	also known as Mount Nebo Cemetery; Kellys Chapel Missionary Baptist Church or Mount Nebo Church; approximately 130 graves; first known interment: Jessie ***Chandler*** (1880-1922); Abernathy, ***Austin, Bethune, Chandler, Coleman, Conway, Eason, Estes, Faulkner, Gilbert, Goggans, Harper, Henderson, Hilley, Jones, Knight, Leonard, Short, Simpson, Strange*** and ***White*** are common to this active cemetery **(6) (24)**
Kerley	181 - SW	T9S, R7E, Sec 11	
Key of David	237 - NE	T5S, R9E, Sec 21	

Cemetery	Locale	Location	Church Affiliation and Remarks
Killian	152 - SW	T8S, R8E, Sec 9	approximately 55 graves; first known interment: A. C. ***Roberts*** (1829-1848); ***Clayton, Evatt, Hagler, Ham, Jackson, Killian, Lewis, Mackey, Rogers*** and ***Warren*** are common to this cemetery still in use **(6) (24)**
Kilpatrick	123 - SW	T9S, R5E, Sec 11	Kilpatrick Church; approximately 400 graves; first known interment: Leah ***Kilpatrick*** (1823-1880); ***Anderson, Black, Bohanon, Bruce, Carroll, Chambers, Davis, Gilbreath, Graves, Hall, Harris, Kilpatrick, Moore, Plunkett, Posey, Roe, Thacker, Thompson*** and ***Williamson*** are common to this cemetery still in use **(6) (24)**
King	108 - SE	T7S, R10E, Sec 18	approximately 20 graves; first known interment: Jabeth A. ***Burgess*** (1845-1926); ***Headrick, King*** and ***Owens*** are also found in this active cemetery **(24)**
Kington	210 - NE	T5S, R10E, Sec 13	
Kirk	211 - NW	T6S, R7E, Sec 15	Kirk Memorial Gardens; approximately 470 graves; ***Barnett, Bell, Benefield, Brooks, Brown, Byrum, Carson, Carter, Clifton, Furgerson, Hicks, Holcomb, Horton, Jones, Kirk, McKenzie, Mitchell, Nance, Owens, Smith, Stanford, Stiefel, Taylor, Wilborn*** and ***Woods*** are common to this active cemetery **(24)**
Lacy	27 - NE	T5S, R8E, Sec 3	also spelled Lacey; Lacy's Chapel Baptist Church; approximately 40 marked and 10 unmarked graves; first known interment: infant ***Kirby*** (b. & d. 1929); Barnes, ***Elliott, Graves, Henderson, Kirby, Lacy, Lambert, Leonard, Owens, Rains*** and ***White*** are common to this cemetery still in use **(4) (24)**
Lankford	96 - NE	T6S, R9E, Sec 31	approximately 180 graves; first known interment: Sarah ***Lankford*** (1839-1866); ***Barnett, Dean, Hamman, Holcomb, Houston, Lankford, Lewis, Lyons, Poe*** and ***Tomlin*** are common to this cemetery **(6) (24)**
Lathamville	127 - SW	T9S, R6E, Sec 7	see New Hope
Lebanon	151 - SW	T8S, R8E, Sec 5	approximately 800 graves; first known interment: Ruth ***Dobbs*** (1800-1836); ***Anderson, Baxter, Boggs, Brock, Burnett, Burt, Chandler, Chitwood, Collins, Couch, Davis, Dobbs, Downer, Edwards, Estes, Frazier, Gardner, Garrett, Grimes, Heard, Horton, Jones, Killian, Majors, Malone, Martin, Moses, Payton, Roberts, Ryan, Stafford, Tidmore*** and ***Traffenstedt*** are common to this cemetery **(6) (22) (24)**
Lees Chapel	37 - NE	T5S, R10E, Sec 18	Lees Chapel Independent Baptist Church; ***Blalock, Brown, Ivey, Keller, Malone*** and ***Pierce*** are known to be found in this active cemetery **(11) (24)**
Liberty	10 - NE	T4S, R8E, Sec 36	Liberty Baptist Church; approximately 240 graves; first known interment: E. V. ***Wilks*** (1901-1902); ***Barnett, Barrontine, Bell, Clayton, Cook, Cordell, Hall, Ivey, Jenkins, Lacy, Naler, Padgett, Peek, Smothers, Stallings, Thurmond, Watkins, Wilks*** and ***Williams*** are common to this cemetery still in use **(6) (24)**
Liberty	75 - SW	T7S, R7E, Sec 32	Liberty Congregational Methodist Church; approximately 280 marked as well as several unmarked graves; first known interment: Matilda ***Dobbs*** (1848-1882); ***Adams, Ashley, Baldwin, Boggs, Brown, Croft, Currie, Dobbs, Ellis, Farmer, Frix, Gilbert, Hill, Jackson, Kittle, Lawson, Moody, Parker, Pope, Rice, Saffels, Satterfield, Shores, Stephenson, Traylor*** and ***Yates*** are common to this cemetery still in use **(3) (6) (24)**
Liberty	118 - SW	T8S, R5E, Sec 26	Liberty Church; also known as Painter Liberty Baptist Cemetery; approximately 530 graves; first known interment: Mattie ***White*** (1871-1928); ***Allen, Baldwin, Bearden, Beasley, Collier, Dalrymple, Dingler, Fowler, Freeman, Hammond, Harris, Hendrix, Holsonback, Mashburn, McCreless, Painter, Reeves, Smith, Trussell, White, Wilks*** and ***Williams*** are common to this cemetery still in use **(6) (12) (24)**
Liberty	168 - SW	T9S, R6E, Sec 31	Liberty United Baptist Church; approximately 1,300 graves; first known interment: Baxter ***Bates*** (1881-1882); ***Bearden, Bouldin, Bowen, Burns, Camp, Campbell, Cash, Cline, Curtis, Davis, Dickson, Dixon, Gaskin, Griffin, Haygood, Hicks, Holland, Johnson, Leeth, McCormick, Milwee, Naler, Peppers, Pound, Roden, Scott, Slaton, White, Williams, Wofford*** and ***Yancey*** are common to this cemetery still in use **(6) (24)**
Liberty Hill	106 - SE	T7S, R9E, Sec 27	Liberty Hill Baptist Church; approximately 740 graves; first known interment: Thomas B. ***Jordan*** (1854-1928); ***Bailey, Baker, Barkley, Baugh, Blake, Blevins, Burt, Clark, Cochran, Copeland, Crane, Evans, Evett, Fike, Fowler, Hall, Henderson, Holbrook, Hughes, Johnson, Jones, Keith, Little, McKinney, Meadows, Owen, Pearcy, Smith, Stanley, Walker*** and ***White*** are common to this cemetery still in use **(6) (24)**
Liberty Hill	146 - SW	T8S, R7E, Sec 34	see Copeland Bridge
Lipscomb	170 - SW	T9S, R6E, Sec 33	see Belcher
Little River	46 - NE	T5S, R10E, Sec 23	Little River Church; approximately 330 graves; first known interment: Francis ***Casey*** (1871-1874); ***Abbott, Addison, Akins, Brown, Burgess, Chadwick, Converse, Crow, Crowe, Day, Dollar, Flarity, Goss, Kirby, Lusk, Perkins, Shigley, Swader, Wright*** and ***Young*** are common to this cemetery still in use **(6) (24)**
Longshore	158 - SE	T9S, R8E, Sec 2	also known as Mount Zion Cemetery, founded 1880; approximately 320 graves; first known interment: Young ***Longshore*** (1804-1880); ***Barnes, Barnett, Battles, Boatwright, Gautney, Goodwin, Jackson, Johnson, Longshore, McClung, Norris, Renfroe, Stoddard*** and ***White*** are common to this active cemetery **(6) (24)**
Lookout Chapel	23 - NE	T4S, R10E, Sec 33	Lookout Chapel Methodist Church; approximately 80 graves; first known interment: James ***Igou*** (1837-1862); ***Bauerle, Clark, Ellis, Hartline, Humble, Painter*** and ***Whited*** are common to this cemetery **(4) (6) (24)**
Loveless	153 - SE	T8S, R8E, Sec 27	see McNutt
Lower Sulphur Springs	94 - NE	T6S, R9E, Sec 22	approximately 200 marked graves first known interment: William H. ***Holleman*** (1812-1852); ***Allen, Beason, Blackwell, Blevins, Bohannon, Burnett, Carrell, Davenport, Fischer, Foster, Holleman, Kean, Lowery, Maxwell, Scott, Sizemore, Tomlin*** and ***Warren*** are common to this cemetery still in use **(11) (23) (24)**
Lowrey	121 - SW	T8S, R6E, Sec 20	Oak Hill Baptist Church; approximately 35 marked graves; first known interment: Mahala ***Lowrey*** (1799-1877); ***Barnett, Davis, Garvin*** and ***King*** are also common to this active cemetery **(22) (24)**
Lusk Chapel	76 - SW	T7S, R7E, Sec 27	Lusk Chapel United Methodist Church; approximately 500 graves; first known interment: Wesley ***Everett*** (1879-1880); Adams, ***Addison, Ball, Bates, Bethune, Carr,*** Corley, Crumley, ***Dobbs, Estes, Everett, Farmer, Gilbert, Goodridge, Green, Grubbs, Harper, Hill, Houston, Jones, McCollum, McCue, Miller, Nappier, Parker, Phillips, Shelley*** and ***Wolf*** are common to this cemetery still in use **(3) (6) (22) (24)**
Luther	125 - SW	T9S, R5E, Sec 12	see Garvin
Lyons	102 - SE	T7S, R9E, Sec 18	see Hammack
Macedonia #1	119 - SW	T8S, R6E, Sec 16	Macedonia Baptist Church #1, established 1853; also known as new Macedonia Baptist Church; approximately 315 graves; first known interment: J. Elbert ***Martin*** (1845-1888); Anderson, ***Arnold, Black, Boroughs, Bowers, Chandler, Croft, Daugherty, Davis, Galloway, Hall, Hendrix, Johnson, Martin, Phillips, Pruitt, Rich, Smith, Stephens, West*** and ***Whitfield*** are common to this active cemetery **(3) (6) (24)**
Macedonia #2	122 - SW	T8S, R6E, Sec 28	Macedonia Missionary Baptist Church; approximately 240 graves; first known interment: Charlie ***Croft*** (1835-1862); ***Abernathy, Allen, Barron, Bowman, Bradley, Champion, Clayton, Croft, Ellis, Head, Jones, Martin Smith, Swader, Talley, Teague*** and ***Williams*** are common to this cemetery still in use **(6) (22) (24)**
Mahan	30 - NW	T5S, R8E, Sec 28	approximately 25 graves; first known interment: Mary George ***Ragsdale*** (1819-1884); last known interment: Sarah Annie ***Culver*** (1915-1990); ***Crane, Garmany, Jones, Justus, Kennemore*** and ***Thacker*** are also found here **(24)**
Marvin	125 - SW	T9S, R5E, Sec 12	see Garvin
Mathis	175 - SW	T9S, R7E, Sec 16	David Wright ***Matthews*** (1836-1912); Mary L. ***Matthews*** (1877-?) and Mary Matilda Templeton ***Matthews*** (1843-1920) are known to be found here **(24)**
McBroom	212 - SW	T8S, R8E, Sec 20	
McKinley	213 - SW	T8S, R5E, Sec 15	
McNaron	214 - NE	T6S, R8E, Sec 28	also known as Rockett Cemetery or Driskell Cemetery; approximately 15 marked and 15 unmarked graves; first known interment: W.A. ***Driskell*** (1829-1849); last known interment: Floyd Richard ***Rockett*** (b .& d. 1901); ***Driskell*** and ***McNaron*** are common to this cemetery **(1) (24)**

Cemetery	Locale	Location	Church Affiliation and Remarks
McNew	185 - SW	T8S, R7E, Sec 24	approximately 10 graves: first known interment: William ***King*** (1832-1867); last known interment: Hiram H. ***Henderson*** (1826-1906); ***McNew*** and ***Sutterlin*** are also found here **(1) (24)**
McNutt	153 - SE	T8S, R8E, Sec 27	McNutt Memorial Methodist Church; also known as Loveless Cemetery; approximately 70 marked graves; first known interment: Algeron S. ***McNutt*** (1879-1954); ***Benefield, Brock, Files, Gregory, Johnson, Jones, Killian, McNutt, Miller, Reagan, Richey*** and ***White*** are common to this active cemetery **(12) (22) (24)**
McSpadden-Allen	215 - NW	T6S, R7E, Sec 3	approximately 13 marked graves and several unmarked graves; first known interment: Sarah Ann ***McSpadden*** (1831-1847); last known interment: William F. ***Allen*** (1868-1915) **(25)**
Miller Chapel	84 - SW	T7S, R8E, Sec 6	also known as Spalding Cemetery; Miller Chapel Methodist Church; approximately 100 graves; first known interment: infant ***Sloan*** (1911-1912); ***Barksdale, Bartlett, Bethune, Brock, Gilbreath, Harris, Hickley, Miller, Morgan, Richey, Sloan, Smith, Thompson*** and ***Walker*** are common to this cemetery **(6) (12) (24)**
Moores School	107 - SE	T7S, R9E, Sec 23	Moores School Cemetery; approximately 30 graves; first known interment: Mahala ***Lowery*** (1799-1877); last known interment in 1936; ***Caulfield, Dilbeck, Hurley, Johnson, McNutt, Rush*** and ***Williamson*** are common to this cemetery **(6) (24)**
Morgan Gap	183 - SW	T7S, R7E, Sec 36	approximately 25 marked and 25 unmarked graves; first burials occurred around 1836; first known interment: Andrew P. ***Chitwood*** (1792-1868); last known interment: Samuel H. ***Payne*** (1886-1923); ***Bryan, Chitwood, Edwards, Hill, Hulgan, Jones, Morgan, Parker, Payne*** and ***Traffanstedt*** are found here **(2) (7) (24)**
Mount Flat	169 - SW	T9S, R6E, Sec 17	Mount Flat Baptist Church, established 1883; approximately 355 graves; first known interment: Howard C. ***Cash*** (1814-1884); ***Black, Cash, Chumley, Daniel, Davis, Dollar, Dooley, Drain, Gaines, Gilbreath, Gorham, Israel, Milwee, Roden, Turner*** and ***Worley*** are common to this cemetery still in use **(6) (12) (24)**
Mount Hermon	88 - SE	T7S, R8E, Sec 10	Mount Hermon Baptist Church; approximately 700 graves; first known interment: Elijah ***McCurdy*** (1800-1875); Baker, Barnett, ***Baxter, Blevins, Bryan, Carroll, Casque, Chandler, Clark, Couch, Cox, Davis, Dobbs, Faulkner, Garrett, Gilbreath, Hairel, Hartline, Horton, Jones, Keef, McCurdy, McDougald, McKinney, Peek, Pendergrass, Posey, Stout*** and ***Veal*** are common to this cemetery still in use **(4) (6) (8) (12) (24)**
Mount Lebanon	150 - SW	T8S, R8E, Sec 7	Mount Lebanon Church, a black cemetery **(6)**
Mount Moriah	85 - SW	T7S, R7E, Sec 13	Mount Moriah Church, established 1886, the original building burned in June 1998, however, a new building was dedicated in August 1998; approximately 600 graves; first known interment: Frances Warran ***Little*** (b. & d. 1880); ***Adams, Bobo, Chitwood, Dover, Fuller, Gregory, Hurt, Kidd, Long, McCracken, Miller, Mitchell, Peck, Peek, Reeves, Slaton, Thompson*** and ***Turner*** are common to this cemetery still in use **(4) (6) (12) (24)**
Mount Moriah #2	87 - SW	T7S, R7E, Sec 25	Mount Moriah Church
Mount Nebo	61 - SW	T7S, R6E, Sec 9	see Kelleys Chapel
Mount Pleasant	62 - SW	T7S, R6E, Sec 20	Mount Pleasant Baptist Church; approximately 780 graves; first known interment: Erwin L. ***Wright*** (1887-1889); ***Bailey, Beam, Brewer, Burke, Chandler, Coleman, Dalton, Downs, Fowler, Gentry, Gilbert, Goggans, Gunter, Hale, Hall, Haralson, Hayes, Johnson, Marbut, McBrayer, Myrick, Norris, Oliver, Rains, Richey, Rowell, Sizemore, Upton*** and ***Wright*** are common to this cemetery still in use **(6) (12) (24)**
Mount Pleasant	172 - SW	T9S, R6E, Sec 14	Mount Pleasant Baptist Church; approximately 440 graves; first known interment: Virginia ***Roden*** (1897-1946); ***Barksdale, Blanks, Bowen, Clayton, Dobbs, Dunlap, Fletcher, Gilbreath, Graves, Hall, Hicks, Nix, Peppers, Renfroe, Roden, Smith, Wallace*** and ***Word*** are common to this cemetery still in use **(6) (24)**
Mount Tabor	131 - SW	T8S, R7E, Sec 4	Mount Tabor Baptist Church; approximately 30 graves; first known interment: William ***Bishop*** (1879-1955); ***Coker, Downer, Mitchell, Tucker*** and ***Turner*** are common to this cemetery still in use **(6) (24)**
Mount Vernon	157 - SE	T8S, R8E, Sec 34	Mount Vernon Church; approximately 870 graves; first known interment: M. J. ***Rector*** (1810-1875); ***Arther, Barkley, Barnett, Baswell, Benefield, Burt, Cannon, Casey, Clanton, Cleland, Edwards, Fox, Jackson, Johnson, Jones, Manley, Morgan, Prater*** and ***Rector*** are common to this cemetery still in use **(6) (12) (24)**
Mount Zion	65 - NW	T6S, R6E, Sec 34	Mount Zion United Baptist Church; approximately 350 graves; first known interment: Mary ***Coots*** (1852-1856); ***Allen, Bailey, Blackwell, Brown, Coots, Green, Higgins, Jones, Liles, Louis, Phillips, Richards, Stevens, Stiefel, Whitmire, Willkie, Worley*** and ***Yancy*** are common to this cemetery still in use **(6) (12) (24)**
Mount Zion	158 - SE	T9S, R8E, Sec 2	see Longshore
Mount Zion	165 - SW	T9S, R5E, Sec 34	Mount Zion Baptist Church; approximately 750 graves; first known interment: T. B. ***Moon*** (1852-1887); ***Alexander, Broadwell, Chatham, Edmondson, Gilbreath, Higgins, Holcomb, Moore, Nunn, Powell, Sutherlin, Trussell, Turner, Walker*** and ***Yother*** are common to this cemetery still in use **(6) (12) (24)**
Mountain Home	15 - NE	T5S, R9E, Sec 1	approximately 780 graves; first known interment: Della ***Gifford*** (b. & d. 1887); Brown, Cooper, ***Crabtree, Crane, Craze, Downer, Drake, Durham, Gifford, Gilbreath, Graves, Keith, Lea, Lee, Moss, Parham, Schrader, Slatton, Smith, Tucker*** and ***Williams*** are common to this cemetery still in use **(4) (6) (12) (24)**
Mountain View	191- NE	T6S, R8E, Sec 33	Mountain View Baptist Church; the graves of Pearl Cook ***Roberts*** (1914-1956), Tennie Burt ***Roberts*** (1913-1994) and John J. ***Roberts*** (1913-1996) **(12) (22)**
Mountain View	81 - NW	T7S, R8E, Sec 4	Mountain View Memory Gardens; over 1,900 graves in an active cemetery **(24)**
Nazareth	70 - NW	T6S, R7E, Sec 28	see Warren
New Bethel	4 - NE	T3S, R9E, Sec 25	see Weldens
New Bethel	32 - NW	T6S, R7E, Sec 2	New Bethel Missionary Baptist Church; approximately 260 graves; first known interment: infants ***Ledford*** (b. & d. 1919); ***Benefield, Bishop, Buttram, Culpepper, Fortson, Grizzell, Jones, Ledford, Mountain, Powell, Shirey, Smith, Taylor, Venable, Wood*** and ***Woods*** are common to this cemetery still in use **(6) (24)**
New Bethel	55 - NW	T5S, R7E, Sec 35	New Bethel Church; an active cemetery
New Canaan	114 - SW	T8S, R5E, Sec 15	New Canaan Baptist Church; approximately 570 graves; first known interment: Ida ***White*** (1878-1879); ***Ashley, Bagwell, Breedwell, Bright, Burns, Bush, Cobb, Cooper, Davis, Dingler, Evans, Gilbert, Hanks, Harris, Hendrix, Isom, Johnson, Jones, Masters, Mayfield, Mooneyham, Murphy, Oliver, Painter, Pruitt, Rogers, Slaten, Smith, Stephens, Wester*** and ***White*** are common to this cemetery still in use **(6) (12) (24)**
New Davenport	50 - NE	T5S, R10E, Sec 32	
New Harmony	63 - SW	T7S, R5E, Sec 27	New Harmony Missionary Baptist Church; approximately 730 graves; first known interment: Mary ***Johnson*** (1831-1884); Abney, Armstrong, ***Bearden, Bryant, Burns, Burt, Centers, Childress, Dalrymple, Davis, Dowdey, Dowdy, Elrod, Fletcher, Gautney, Galloway, Hall, Harris, Hodgens, Horton, Hulgan, Machen, Mayes, Masters, McClendon, Shirley, Smith*** and ***Williams*** are common to this active cemetery **(6) (12) (24)**
New Holiness	216 - SW	T7S, R5E, Sec 11	
New Home	124 - SW	T9S, R5E, Sec 2	New Home Missionary Baptist Church, established 1861; approximately 325 graves; first known interment: Lily ***Stone*** (1894-1895); ***Bruce, Chambers, Davis, Fowler, Gurdine, Hardeman, Hendrix, Hicks, Holsonback, Plunkett, Posey, Spence, Stone, Turner*** and ***White*** are common to this cemetery still in use **(6) (12) (24)**
New Home	35 - NE	T5S, R9E, Sec 16	New Home Baptist Church; approximately 690 graves; first known interment: Jewel Alice ***Crow*** (b. & d. 1914); ***Bailey, Biddle, Bray, Brown, Bruce, Chambers, Clark, Coots, Cordell, Crane, Crow, Culver, Davis, Elrod, Fowler, Hairell, Hartsell, Hendrix, Hicks, Howell, Hughes, Jackson, Maxwell, McCurdy, Palmer, Parker, Shrader, Smith, Spence, Stone, Turner, Wilson*** and ***Windsor*** are common to this active cemetery **(24)**
New Home Memorial	72 - SW	T7S, R7E, Sec 6	New Home Memorial; a small contemporary cemetery; ***Allen, Bailey, Boggs, Collins*** and ***Nichols*** are common to this active cemetery **(24)**

Cemetery	Locale	Location	Church Affiliation and Remarks
New Hope	127 - SW	T9S, R6E, Sec 7	New Hope Missionary Baptist Church, also known as Lathamville Baptist Church; approximately 1,400 graves; first known interment: Mrs. M. P. ***Crawford*** (1846-1885); ***Allen, Baldwin, Barksdale, Black, Brown, Bruce, Bryant, Butler, Camp, Campbell, Clayton, Crump, Cutchen, Davis, Dilbeck, Frasier, Gaines, Gilbreath, Gladden, Graves, Green, Harden, Kidd, Luther, Morgan, Pack, Peacock, Peppers, Roden, Satterfield, Sauls, Sims, Stephens, Teague, Wallace*** and ***White*** are common to this cemetery still in use **(6) (12) (24)**
New Prospect	59 - SW	T7S, R5E, Sec 12	New Prospect Baptist Church, established in 1961, formerly Prospect Church; approximately 50 graves; first known interment: J. M. ***Morten*** (d. 1908), while the remaining interments date from 1961; ***Armstrong, Bryant, Hawkins, Murdock, Noles, Richey*** and ***Thrash*** are common to this active cemetery **(22) (24)**
New Testament	247 - SE	T9S, R8E, Sec 2	New Testament Holiness Cemetery; approximately 75 graves; first known interment: Martha O. ***Robards*** (1918-1978); ***Capes, Griffin, Hunter*** and ***Nix*** are common to this active cemetery **(24)**
Newman	194 - SW	T10S, R7E, Sec 2	the graves of Wiley Johnson ***Newman*** (1852-1853), T. A. D. ***Vann*** (1844-1866), James Polk ***Newman*** (d. 1872 at 24 years) along with 2 infant ***Newman*** graves **(13) (24)**
Nicholson	137 - SW	T8S, R7E, Sec 29	William Nicholson Cemetery, approximately 20 graves; first known interment: Ira E. ***Nicholson*** (1822-1847); last known interment: Sarah A. Newman ***Nicholson*** (1850-1920); ***Bynum*** and ***Nowlin*** are also found here **(4) (24)**
Nicholson	142 - SW	T9S, R7E, Sec 9	Lem Nicholson Cemetery; 6 graves; first known interment: Lemuel M. ***Nicholson*** (1811-1855); last interment: O. P. ***Nicholson*** (1843-1921) **(6)(12)**
Norris	130 - SW	T8S, R6E, Sec 1	***Carroll, Colquitt, Croft, Henderson*** and ***Norris*** are common to this active contemporary cemetery **(24)**
Oak Hill	112 - SW	T8S, R5E, Sec 11	
Oak Hill	121 - SW	T8S, R6E, Sec 20	see Lowery
Oak Hill	217 - NE	T6S, R10E, Sec 32	Oak Hill Baptist Cemetery; approximately 15 marked graves; first known interment: Brender ***Trulove*** (b. & d. 1944); ***Boozer, Chadwick, Cook, Elrod, McSpadden*** and ***Wright*** are also found here **(21) (22) (24)**
Old Antioch	69 - NE	T6S, R8E, Sec 26	approximately 115 graves; first known interment: Jacob Warren ***Stoner*** (1845-1848); ***Blake, Clark, Evett, Franklin, Gibson, Poe, Sampley, Scott, Shankles*** and ***Templeton*** are common to this active cemetery **(24)**
Old Antioch	188 - NW	T6S, R6E, Sec 24	see Zion Hill
Old Bethel	238 - SW	T7S, R5E, Sec 34	
Old Collinsville	162 - SW	T9S, R7E, Sec 11	approximately 50 graves; first known interment: Eunity ***Fielder*** (1821-1876); all interments prior to 1900; ***Appleton, Brock, Cain, Cook, Doyal, Hall, Hannah, McWhorter, Moore, Newman, Nicholson, Nowlin, Oliver, Perngat, Porter, Roberts, Tinner, Watts, Weaver, Williams*** and ***Wood*** are found here **(6) (24)**
Old Flat Rock	174 - SW	T9S, R6E, Sec 25	see Providence
Old Mount Zion	184 - SW	T7S, R8E, Sec 17	20 marked graves; first known interment: Mrs. E. R. ***Thomas*** (1841-1892); ***Denton, Horton, Patterson, Peak*** and ***Privett*** are common to this cemetery no longer in use **(2)**
Old Straight Creek	190 - NW	T6S, R7E, Sec 4	Old Straight Creek Church; approximately 7 graves; first known interment: Curtis Orville ***Mitchell*** (1908-1959); last known interment: Clinton H. ***Hatfield*** (1908-1987); ***Jones*** and ***Womack*** are also found here **(4) (12) (24)**
Old Sulpher Springs	218 - NE	T4S, R10E, Sec 11	
Old Valley Head	219 - NE	T4S, R10E, Sec 10	also known as Dean Road; found in the woods separated from Valley Head Cemetery are the graves of James ***Cooper*** (1824-1888), Lucinda ***Cooper*** (1824-1907), Loula May ***Burden*** (b. & d. 1892), Henry Rodolph ***Davenport*** (1864-1927), Lela Dee ***Davenport*** (1872-1961), Lucretia ***Dean***, Thomas ***Dean*** and William B. ***Taylor***, Jr. (1848-1873), along with numerous unmarked graves and depressions **(4) (24)**
Old Winston	51 - NE	T5S, R10E, Sec 29	
Painter	118 - SW	T8S, R5E, Sec 28	see Liberty
Paley	155 - SW	T9S, R7E, Sec 2	see Anthony Collins
Palmore	220 - NE	T5S, R10E, Sec 29	
Pannell	20 - NE	T4S, R10E, Sec 5	originally known as Pannell Cemetery at Smiths Chapel; approximately 400 graves; first known interment: George W. ***Kirksey*** (1817-1876); ***Adkins, Allen, Bailey, Barnes, Beaty, Blevins, Boydson, Brazier, Brown, Clark, Francis, Hamrick, Hill, Keith, Kennedy, Kirksey, Koger, Latty, Lea, Marona, Palmer, Pannell, Rogers, Slaten, Slatton, Smith, Williams*** and ***York*** are common to this active cemetery **(4) (24)**
Payne Gap	7 - NE	T3S, R10E, Sec 4	approximately 790 graves; first known interment: Joe ***Wooten*** (1883-1886); ***Adkins, Barton, Bearden, Bethune, Boatner, Brown, Cloud, Countiss, Edwards, Elllison, Hicks, Holland, Keeton, Kirkpatrick, Lancaster, Lance, Rains, Spurgeon, Tinker*** and ***Wooten*** are common to this cemetery still in use **(4) (24)**
Pea Ridge	14 - NE	T5S, R9E, Sec 4	approximately 240 graves; first known interment: Richard ***Sizemore*** (d. 1865); ***Adams, Biddle, Brown, Bryant, Bundren, Cooper, Crump, Davis, Hulsey, Kerby, Lacy, Long, Mayes, Palmer, Peek, Ragsdale, Roberts, Sizemore, Stoner, Tucker*** and ***Wilbanks*** are common to this cemetery still in use **(4) (6) (24)**
Pilgrims Home	11 - NE	T3S, R9E, Sec 26	Pilgrims Home Baptist Church; approximately 20 graves; first known interment: Steven Shane ***Keith*** (1983-1987); ***Allen, Boydston, Brown, Cox, Crow, Hubbard, Kean, Mashburn, McKinney, Newmons, O'Dell*** and ***Weathers*** are also found in this active cemetery **(4) (24)**
Pilgrims Rest	68 - NW	T6S, R7E, Sec 21	Pilgrim Rest Primitive Baptist Church; approximately 50 graves; first known interment: Ada ***Chambers*** (1884-1947); ***Cooper, Evers, Fossett, Hanners, Henderson, Hicks, Johnson, Jones, Malcom, McMullan, Mines, Mullins, Prewett, Scott, Smith, Williams*** and ***Willis*** are common to this cemetery still in use **(6) (24)**
Pine Grove	38 - NE	T5S, R9E, Sec 30	Pine Grove United Methodist Church; approximately 600 graves; first known interment: Andrew J. ***Igou*** (1813-1888); ***Bailey, Bearden, Bell, Biddle, Blackburn, Callaham, Corbin, Crane, Croft, Day, Ellis, Erwin, Goss, Hall, Hendrix, Hicks, Howard, Hutcherson, Igou, Key, Mays, McCurdy, Murphy, Peek, Pell, Pence, Roden, Shankles, Smith, Swader, Todd, Ward*** and ***White*** are common to this cemetery still in use **(6) (24)**
Pine Grove	128 - SW	T9S, R7E, Sec 25	near Pine Grove or Hilltop Church; first known interment: Sarah Francis ***Hicks*** (1863-1902); approximately 15 graves; ***Henderson, Hicks, Jones, Kelley*** and ***Moore*** are common to this active cemetery **(24)**
Piney Grove	58 - SW	T7S, R5E, Sec 11	Piney Grove Baptist Church; approximately 930 graves; first known interment: John ***Campbell*** (1795-1881); Armstrong, ***Berry, Bethune, Bradford, Bryant, Bynum, Campbell, Clayton, Cook, Dickerson, Dollar, Drain, Edmondson, Fricks, Gilliland, Gipson, Godwin, Kirkland, Mayes, Morgan, Murdock, Nelson, Patterson, Rains, Richey, Smith*** and ***Wilson*** are also common to this cemetery still in use **(6) (12) (24)**
Plainview	192 - NW	T6S, R8E, Sec 29	Plainview Baptist Church; approximately 40 graves; first known interment: James Andrew ***Wisner*** (1901-1949); ***Dupree, Frasier, Garrett, Rucks, Wisner*** and ***Young*** are common to this active cemetery **(16) (24)**
Pleasant Hill	144 - SW	T8S, R7E, Sec 32	Pleasant Hill Cemetery at Harvest Center Church; first known interment: Herman Arlice ***Wallace*** (1915-1968); ***Denson, McNair, Wallace*** and ***Whitmore*** are common to this cemetery still in use **(24)**
Pleasant View	221 - SE	T7S, R9E, Sec 10	Pleasant View Methodist Church; approximately 15 graves; first known interment: Sanford Fuller ***Scogin*** (1856-1934); ***Blankenship, Caufield, Chadwick, Guinn, McReynolds, Meads*** and ***Reece*** are known to be found in this active cemetery **(24)**
Plunket	159 - SW	T9S, R8E, Sec 8	approximately 300 graves; first known interment: Charlotte ***Plunket*** (1863-1865); ***Bachelor, Bartley, Baswell, Broom, Cleland, Drake, Farmer, Fox, Freeman, Gilbreath, Graves, Jones, Kirby, Massey***, ***Mitchell, Morgan, Myer, Oliver, Plunket, Smith*** and ***Whaley*** are common to this cemetery still in use **(6) (22) (24)**
Porter	222 - SW	T8S, R7E, Sec 27	B. A. ***Porter*** (1862-1863) and C. D. ***Porter*** (1861-1864) are known to be found here **(24)**

Cemetery	Locale	Location	Church Affiliation and Remarks
Price	42 - NE	T6S, R9E, Sec 12	10 graves; first known interment: Mary ***Price*** (1867-1884); last known interment: Cornelia M. ***Price*** (1845-1929); ***Hammond*** and ***Oliver*** are common to this inactive cemetery **(6) (22) (24)**
Providence	174 - SW	T9S, R6E, Sec 25	Providence Missionary Baptist Church, also known as Old Flat Rock or Providence Hill Church; approximately 340 graves; first known interment: Mary ***Chumley*** (1860-1861); ***Absher, Barksdale, Cagle, Chumley, Doyal, Ellenburg, Filmore, Gilbreath, Graves, Harp, Henderson, Henry, Loyd, Lynch, Ramsey, Smith, Templeton, Waldrop, Wallace*** and ***Yarbrough*** are common to this cemetery still in use **(4) (6) (24)**
Rainsville	189 - NW	T6S, R8E, Sec 19	Rainsville Church of Christ; approximately 160 graves; first known interment: William G. ***Laney*** (1915-1954); ***Bell, Evans, Johnson, Laney, Pack, Parris, Rogers*** and ***Taylor*** are common to this cemetery **(6) (24)**
Rainsville	241 - NW	T6S, R8E, Sec 19	Rainsville Memorial Park; an active contemporary cemetery; approximately 200 graves; ***Andres, Arrick, Bravo, Camp, Chandler, Cooper, Davenport, Franklin, Gilbert, Goggans, Gregory, Howell, Jones, Phillips, Ragsdale, Reed, Smith, Warner*** and ***Young*** are common to this new cemetery **(24)**
Red Hill	138 - SW	T8S, R7E, Sec 23	approximately 85 graves; first known interment: P. C. ***Gibson*** (1836-1882); ***Carr, Cash, Ford, Fowler, Morgan, Simpson, Smith, Traffenstedt, Wilson*** and ***Withrow*** are common to this active cemetery **(6) (24)**
Robertson Chapel	78 - NW	T6S, R8E, Sec 30	Robertson Chapel Methodist Church; approximately 230 graves; first known interment: Katie ***Fossett*** (1861-1862); ***Bell, Causey, Chesser, Dickson, Fairris, Fossett, Graham, Gray, Green, Hicks, Jones, Lackey, Long, Robertson, Shankles, Thompson*** and ***Wilburn*** are common to this cemetery still in use **(6) (24)**
Rockett	214 - NE	T6S, R8E, Sec 28	see McNaron
Rocky Mount	178 - SW	T9S, R7E, Sec 23	Rocky Mount Church, founded in the 1840s; approximately 130 graves; first known interment: J. F. ***Keener*** (1819-1841); ***Collins, Coots, Cunningham, Davis, Epps, Franklin, Huff, Jordan, Keener, Morris, Oliver, Patterson, Petty, Reed, Renfroe, Stallings, Ventress*** and ***Watts*** are common to this cemetery **(6) (24)**
Roden Chapel	173 - SW	T9S, R6E, Sec 23	also known as Welcome Chapel Cemetery; Welcome Chapel or Roden Chapel Baptist Church, founded 1857; approximately 125 graves; first known interment: Rebecca ***Roden*** (1816-1819); ***Curtis, Dickson, Gilbreath, Jones, McNair, Naylor, Roden, Smith*** and ***Word*** are common to this cemetery still in use **(6) (22) (24)**
Salem	116 - SW	T8S, R6E, Sec 9	Salem United Methodist Church; approximately 300 graves; first known interment: James ***Rucks*** (1872-1874); ***Brothers, Brown, Cochran, Crow, Elrod, Fields, Gibbs, Jolley, Littlejohn, Mauldin, Nichols, Porter, Richey, Rucks, Smith, South, Spence, Vines*** and ***Williams*** are common to this active cemetery **(3) (6) (24)**
Sallie Howard	57 - NE	T6S, R10E, Sec 20	Howards Chapel Cemetery at Sallie Howard Memorial Baptist Church; approximately 25 marked and 10 unmarked graves; first known interment: Bertha ***Keith*** (b. & d. 1893); ***Bukley, Cunningham, Jordan, Thacker*** and ***Wells*** are also common to this cemetery still in use **(4) (20) (21) (24)**
Scott	95 - NE	T6S, R9E, Sec 33	also known as Beeson Cemetery; approximately 25 marked and 10 unmarked graves; first known interment: J. T. ***Beeson*** (1825-1842); last known interment: John W. ***Scott*** (1889-1959); ***Bowers, Dean, Green, Jack, May, Mickler, Nicholson, Odom, Rama, Phillips*** and ***Wickler*** are also found here **(14) (17) (24)**
Shiloh	89 - SE	T7S, R8E, Sec 28	Shiloh Baptist Church; approximately 200 graves; first known interment: Richard ***Chitwood*** (1850-1852); ***Baxter, Burt, Chitwood, Copeland, Couch, Franklin, Hulgan, Jack, Keef, Keefe, Lacks, McKinney, Parker, Ramza, Rogers, Storie*** and ***Williams*** are common to this cemetery still in use **(6) (15) (24)**
Shoal Creek	224 - SE	T7S, R9E, Sec 19	approximately 35 graves; first known interment: Lumuel I. W. ***Smith*** (1862-1936); last known interment: Nancy Jane Guest ***Dowdy*** (1862-1936); ***Dowdy, Findley, Frasier, Harrison, Slaton*** and ***Smith*** **(24)**
Skirum	133 - SW	T8S, R6E, Sec 23	a community cemetery operated by Skirum United Methodist Church and Skirum Baptist Church; approximately 850 graves; first known interment: William D. ***Rucks*** (1862-1883); ***Bolton, Croft, Fuller, Graham, Lindsey, Monroe, Rucks*** and ***Tidmore*** are common to this cemetery still in use **(4) (6) (24)**
Smalley	225 - SW	T7S, R6E, Sec 36	Smalley Family Cemetery; approximately 10 graves; first known interment: Sarah J. ***Smalley*** (1849-1850); last known interment: Mary Elizabeth Booth ***Smalley*** (1828-1888); ***Bankston*** and ***Cunningham*** are also found here **(24)**
Smith	39 - NE	T6S, R9E, Sec 9	approximately 110 graves; first known interment: Cynthia ***King*** (1808-1857); ***Chaney, Harris, Hurst, Jenkins, King, Lyons, Poe, Smith, Wagner, Wilburn*** and ***Wood*** are common to this cemetery still in use **(6) (24)**
Smiths Chapel	20 - NE	T4S, R10E, Sec 5	see Pannell
Smiths Chapel	154 - SW	T9S, R7E, Sec 35	former site of Smiths Chapel Church; approximately 125 graves; first known interment: J. ***Davidson*** (1808-1867); ***Appleton, Barbour, Bates, Brindley, Cardon, Flannigan, Frost, Green, Lankford, Morgan, Pendergrass, Simpson, Smith, Tidmore, Watson*** and ***Wesson*** are common to this active cemetery **(6) (24)**
Smiths Chapel	160 - SW	T9S, R8E, Sec 8	former site of Smiths Chapel Church; 6 graves; first known interment: infant ***England*** (b. & d. 1934); ***Kilgore, Reagan, Smith*** and ***Templeton*** are found in this active cemetery **(6) (24)**
Smith Creek	187 - NE	T6S, R9E, Sec 20	located behind Walnut Grove Church; approximately 60 graves; first known interment: A.G. ***Tate*** (1850-1900); ***Babbs, Gifford, Hixon, Poe*** and ***Smith*** are common to this active cemetery **(24)**
Spalding	84 - SW	T7S, R8E, Sec 6	see Miller Chapel
St. Joseph	47 - NE	T5S, R10E, Sec 23	6 graves dating from 1984 **(4)**
Steele	1 - NE	T3S, R10E, Sec 18	James Steele Cemetery; 7 marked and 3 unmarked graves; first known interment: James Martin ***Steele*** (1860-1938); ***Burk*** and ***Moore*** are also found in this cemetery still in use **(4)**
Stewart	105 - SE	T7S, R9E, Sec 15	approximately 325 graves; first known interment: E. R. ***Baker*** (1881-1884); Baker, ***Baugh, Bowen, Busby, Eller, Gibson, Henderson, Hester, Hulgan, Isom, Jones, Keith, King, Miller, Mills, Porter, Robertson, Rochester, Stephens, Tindle, Walker*** and ***Whittle*** are common to this cemetery still in use **(6) (22) (24)**
Stogner	227 - SW	T8S, R5E, Sec 35	
Straight Creek	190 - NW	T6S, R7E, Sec 4	Straight Creek Church of God; approximately 330 graves; first known interment: Horace ***Nance*** (1892-1939); ***Atkins, Bowen, Brown, Buse, Caves, Fairris, Goldin, Gray, Griffin, Haymon, Horton, Laudermilk, Martin, Nance, Prewett, Taylor, Thomas, Walker, Wigley*** and ***Wilbanks*** are common to this cemetery **(4) (6) (24)**
Sulphur Springs	21 - NE	T4S, R10E, Sec 10	approximately 450 graves; first known interment: Wilburn E. Thomas (1861-1883); ***Bailey, Blake, Blansit, Blevins, Brown, Chadwick, Cordell, Daniel, Durham, Frye, Hatfield, Hartline, Hurst, Morgan, Oyler, Spencer, Stallings, Street, Thomas, Walraven*** and ***York*** are common to this cemetery still in use **(4) (24)**
Tate	228 - SW	T9S, R8E, Sec 3	
Tenbroeck	71 - SW	T7S, R6E, Sec 14	approximately 125 graves; first known interment: Dollie Lea ***Clements*** (1887-1931); ***Chadwick, Clements, Cofield, Combs, Daniel, Dobson, Downs, Gilbert, Johnson, Lamunyon, Little, Pope, Sibert, Stockman, Strother, Teague, Traylor, Turner, Wilbanks*** and ***Wilson*** are common to this cemetery **(6) (24)**
Town Creek	79 - NW	T6S, R8E, Sec 29	Town Creek Baptist Church, approximately 1,700 graves; first known interment: Mary ***Lackey*** (1847-1882); ***Ball, Bell, Black, Brown, Bryant, Camp, Carnes, Carroll, Cassidy, Chesser, Clark, Combs, Cushen, Davis, Durham, Everett, Finch, Gilbreath, Gorham, Graves, Greenwood, Guffey, Hall, Haston, Helms, Hughes, Lackey, Lumpkin, Malcom, McCord, Parker, Patton, Reese, Roberts, Shankles, Smith, Stephens, Templeton, Wells, Wisner*** and ***Wooten*** are common to this cemetery still in use **(6) (24)**
Trinity	31 - NW	T6S, R8E, Sec 6	Trinity United Methodist Church, established in the early 1880's; also known as Burnt Church Cemetery; approximately 1,100 graves; first known interment: Mary ***Rhodes*** (d. 1885 at 62 years); ***Bates, Bell, Benefield, Bradley, Brooks, Brown, Clayton, DeShields, Furgerson, Gilbreath, Harcrow, Jones, Kennedy, Kesler, Love, Newsome, Rucks, Smith*** and ***Stone*** are common to this active cemetery **(4) (6) (24)**
Trinity	149 - SW	T8S, R8E, Sec 7	Trinity Church
Union	6 - NE	T3S, R10E, Sec 6	Union Baptist Church; 6 marked and 29 graves marked with fieldstones; first known interment: A. ***O'Neal*** (1799-1854); ***Shrader*** is also found in this cemetery still in use **(4)**

Cemetery	Locale	Location	Church Affiliation and Remarks
Union Grove	140 - SW	T8S, R6E, Sec 35	Union Grove Baptist Church; approximately 350 graves; first known interment: Jack ***Hearn*** (1837-1838); ***Anderson, Bailey, Baker, Black, Bolinger, Broyles, Buttram, Clayton, Foshee, Garmany, Garner, Gilbreath, Griffin, Guyton, Hairston, Hearn, Johnson, Kennemore, Light, Massey, Massingill, Messer, Morrison, Pack, Payne, Peek, Thornton, Webb*** and ***White*** are common to this cemetery still in use **(6) (24)**
Union Hill	104 - SE	T7S, R9E, Sec 12	Union Hill Missionary Baptist Church; approximately 120 graves; first known interment: Isaac M. ***Elrod*** (1863-1954); ***Baxter, Blalock, Brisendine, Burgess, Burt, Casey, Davis, Downer, Ellis, Goggans, Hughes, Keef, Murdock, Renfroe, Scott, Strickland*** and ***Wilder*** are common to this cemetery still in use **(4) (6) (24)**
Unity	29 - NE	T5S, R8E, Sec 22	Unity Missionary Baptist Church; approximately 850 graves; first known interment: infant ***Culver*** (b. & d. 1886); ***Adams, Bailey, Bethune, Bishop, Bowes, Brooks, Chamblee, Crawford, Culver, Dixson, Elliott, Garmany, Hawkins, Hicks, Izell, James, Jones, Lacy, McDowell, Radgett, Powell, Smalley***, ***Stone, Thrasher, Trayler, Vaughn, Whited, Wilbanks*** and ***Wright*** are common to this cemetery still in use **(6) (24)**
Valley Head	48 - NE	T5S, R10E, Sec 30	approximately 1,000 graves; first known interment: S. R. ***Moore*** (1853-1854); ***Barnard, Barnett, Brown, Burnett, Carmichael, Carr, Chadwick, Clark, Cooper, Crabtree, Crow, Culpepper, Davenport, Dean, Dooley, Ellis, Gibson, Gifford, Hall, Hammond, Hartline, Hawkins, Holleman, Hulgan, Moore, Morrow, Rose, Smith, Thornbury, Wells, White*** and ***Wright*** are common to this cemetery still in use **(6) (24)**
Victory	229 - NE	T5S, R10E, Sec 29	Victory Baptist Church
Victory	243 - SW	T9S, R6E, Sec 7	Victory Baptist Church; approximately 20 graves; first known interment: Antonia M. ***Macias*** (1950-1999); ***Carnes, Martinez*** and ***Masters*** are common to this active cemetery **(24)**
Violet Hill	45 - NE	T5S, R10E, Sec 17	Violet Hill Baptist Church; approximately 200 graves; first known interment: Margaret ***Long*** (b. & d. 1848); ***Blansit, Blevins, Clark, Cordell, Crane, Davis, Ellis, Freeman, Gray, Hale, Hammon, Henegar, Jeffrey, Laws, Long, Lowry, Payne, Riddle, White*** and ***Young*** are common to this cemetery still in use **(6) (24)**
Walker	230 - NE	T5S, R10E, Sec 23	
Walkers Chapel	164 - SW	T8S, R9E, Sec 18	Walkers Chapel Methodist Church, organized in 1842; approximately 1,975 graves; first known interment: infant ***Arther*** (b. & d. 1870); ***Akins, Awtrey, Ballenger, Barkley, Berry, Bowman, Burt, Camp, Carruth, Casey, Cash, Clayton, Copeland, Day, Dobbs, Dutton, Eberhart, Estes, Evans, Evatt, Fike, Foy, Fugatt, Griggs, Henderson, Hughes, Hunt, Jackson, Jennings, Massey, McCallie, McClung, O'Shields, Prater, Smith, Thompson, Tucker, Wade, Whatley*** and ***Wills*** are common to this cemetery still in use **(6) (24)**
Walnut Grove	92 - NE	T6S, R9E, Sec 20	Walnut Grove Baptist Church; approximately 330 graves; first known interment: Eliza ***Denson*** (d. 1888); ***Bell, Coley, Cook, Cooper, Debter, Goza, Graves, Hardinger, Hixon, Holcombe, Jones, Kean, Lyons, McCullough, O'Shields, Poe, Roden, Tate*** and ***Wilborn*** are common to this cemetery still in use **(6) (24)**
Warren	70 - NW	T6S, R7E, Sec 28	Warren Church, also known as Nazareth Baptist Church; approximately 650 graves; first known interment: Jesse ***McGraw*** (1779-1855); ***Anderson, Ashley, Bailey, Bell, Benefield, Bohannon, Bouldin, Brown, Chambers, Chandler, Cooper,Cothran, Hodges, Hudgens, Langley, Lasseter, Mathis, McCurdy, O'Shields, Pope, Tumlin, Waddell, Whited*** and ***Williams*** are common to this cemetery still in use **(6) (24)**
Warren-Stewart	148 - SW	T6S, R9E, Sec 22	also known as Stewart-Warren; 11 graves; first known interment: Sarah Hawkins ***Stewart*** (1814-1846); last known interment: Andrew Joseph ***Sizemore*** (1859-1908); ***Ashberry, Swader*** and ***Taylor*** are also found here **(24)**
Webb	231 - SW	T9S, R5E, Sec 3	Webb Family Cemetery
Welcome Chapel	173 - SW	T9S, R6E, Sec 23	see Roden Chapel
Welcome Grove	86 - SW	T7S, R7E, Sec 24	Welcome Grove Baptist Church; approximately 30 graves; first known interment: Daniel T. ***Bolt*** (1933-1956); ***Dover, Downer, Hearn, Thompson, Vaughn, Wells*** and ***Young*** are common to this active cemetery **(16) (24)**
Welcome View	232 - SE	T9S, R10E, Sec 18	an active cemetery **(24)**
Weldens	4 - NE	T3S, R9E, Sec 25	also known as New Bethel Cemetery; Weldens or New Bethel Church; approximately 180 graves; first known interment: Josephine ***York*** (1894-1916); ***Bowman, Bridges, Gore, Hickman, Hurst, Jenkins, Lassetter, O'Dell, Parson, Satterfield, Veal, Weldon*** and ***York*** are common to this cemetery still in use **(6) (24)**
Wesleys Chapel	33 - NE	T6S, R8E, Sec 14	Wesley's Chapel Community Cemetery or Wesley's Chapel United Methodist Church; approximately 870 graves; first known interment: Walker A. Stewart (1819-1895); ***Akins, Ashberry, Bailey, Black, Buckels, Butler, Carson, Chitwood, Clines, Coley, Cunningham, Davis, Dawson, Dean, Ellis, Flarity, Goza, Green, Hall, Hardman, Hunter, Johnson, King, Lovvorn, Miller, Morgan, Payne, Poe, Pell, Roden, Sharp, Sparks, Spears, Stewart, Wells, White*** and ***Wooten*** are common to this cemetery still in use **(4) (6) (22) (24)**
Wesson	139 - SW	T8S, R7E, Sec 23	
White Hall	41 - NE	T6S, R9E, Sec 2	approximately 430 graves; first known interment: Elizabeth ***Thornbury*** (1819-1830); ***Biddle, Bridgeman, Byrd, Chadwick, Davis, Gardener, Hamman, Hammons, Harwood, Hoge, Hogue, Hulgan, Johnson, Keith, King, Kirby, Larmer, Manning, Raley, Seymour, Smith, Stinson, Thomason, Thornbury, Tipton, Underwood, Vaughn, White, Wilkes*** and ***Windom*** are common to this cemetery still in use **(6) (24)**
Whiton	113 - SW	T8S, R5E, Sec 11	near Whiton Church; approximately 140 graves; first known interment: George S. ***Decker*** (1866-1932); ***Berrong, Bryant, Chamblee, Cook, Cooper, Dalrymple, Decker, Evers, Guest, Hall, Hilsman, Jones, Kellett, Landers, Mayfield, Ragan, Roden*** and ***Upton*** are common to this cemetery still in use **(4) (24)**
Wilburn	233 - SW	T8S, R7E, Sec 13	
Wilkes	234 - SE	T7S, R9E, Sec 7	the grave of William L. ***Wilkes*** (1853-1897) **(24)**
William Lea	239 - NE	T5S, R10E, Sec 7	
Williams	193 - SW	T9S, R5E, Sec 34	approximately 15 graves; first known interment Oliver Perry ***Williams*** (1820-1877); ***Grubbs, Moore*** and ***Snyder*** are also found in this active cemetery **(4) (9) (24) (26)**
Wills Town Mission	235 - SW	T9S, R6E, Sec 34	approximately 50 graves at the former site of the Wills Town Mission for Cherokee Indians from 1823-1839; first known interment: John Vange ***Larmore*** (1840-1841); last known interment: Margaret M. ***Larmore*** (1819-1898); ***Campbell*** and ***Hoyt*** are also found here **(4) (24)**
Winston	49 - NE	T5S, R10E, Sec 30	
Woodland	101 - SE	T7S, R9E, Sec 19	approximately 110 graves; first known interment: A. L. ***Hawkins*** (1857-1878); last known interment: Nancy Gilbert ***Slaughter*** (1916-1974); ***Buell, Christensen, Dobbs, Dorsett, Ellis, Erskine, Fuller, Harrison, Hawkins, Howard, Jeffries, Killian, Landstreet*** and ***Payne*** are common to this cemetery **(24)**
Wright	128 - SW	T9S, R7E, Sec 25	Wright Family Cemetery; approximately 15 graves; first known interment: Betsie Conray ***Wright*** (1806-1860); last known interment: Emma Lula ***Wright*** (1885-1974); ***Ramsey*** is also found in this cemetery **(24)**
Zion Hill	188 - NW	T6S, R6E, Sec 24	also known as Old Antioch Cemetery; Zion Hill or Old Antioch Church; approximately 30 graves; first known interment: Juley ***Stiefel*** (1867-1881); ***Boozer, Culpepper, Myrick*** and ***Stiefel*** are common to this cemetery last used in 1954 **(6)**

Cemeteries of Unknown Name

Cemetery	Locale	Location	Church Affiliation and Remarks
Unknown	16 - NE	T5S, R9E, Sec 1	
Unknown	36 - NE	T5S, R9E, Sec 16	
Unknown	64 - SW	T7S, R5E, Sec 27	
Unknown	83 - NE	T6S, R8E, Sec 25	
Unknown	98 - NE	T7S, R9E, Sec 6	
Unknown	110 - SW	T8S, R6E, Sec 6	
Unknown	134 - SW	T8S, R6E, Sec 24	
Unknown	167 - SW	T9S, R6E, Sec 31	
Unknown	196 - NE	T6S, R11E, Sec 7	
Unknown	244 - SW	T9S, R7E, Sec 23	

Cemeteries of Uncertain Location

Cemetery	Locale	Location	Church Affiliation and Remarks
Adamsburg	not plotted	Adamsburg	12 graves; first known interment: Eddie Vester ***Whittle*** (1897-1962); ***Clements, Crawford, Gregory, Holdbrook, Lyons, O'Shields, Oyler, Pearcy, Thompson, White*** and ***Wills*** are also found here **(21)**
Brown Bluff	not plotted	unknown	William Chappell ***Boothe*** (1829-1905) is known to be found here **(24)**
Cloudland	not plotted	Mentone	Cloudland Presbyterian Church
Davistown	not plotted	unknown	Davistown Baptist Church
Dilbeck	not plotted	off Co. Rd. 26 between Crossville and Rodentown	the graves of Mary Jane ***Dilbeck*** (1794-1859) and Jacob Henry ***Dilbeck*** (1794-1866) **(23) (24)**
Jones	not plotted	located on Berry Street in Mentone	approximately 20 graves; first known interment: James Edwin ***Noyes*** (1858-1880); ***Cooper, Culberson*** and ***Wolcott*** are common to this cemetery still in use **(1)**
Kings Chapel	not plotted	in Guntersville State Park off AL Hwy 227	approx. 80 graves; first known interment: Susan Ann ***Hyde*** (1821-1892); last known interment: Nellie J. ***Newman*** (1891-1980); ***Burgess, Childers, Hamilton, King, Strange*** and ***Terrell*** are common to this cemetery **(4)**
Luther	not plotted	intersection of Hwy 68 and County Rd. 384, Kilpatrick	approximately 20 graves; first known interment: Margarette ***Bearden*** (1848-1891); ***Gaines, Glenn*** and ***Luther*** are common to this cemetery still in use **(4) (24)**
McNew	not plotted	Collinsville	the grave of Ladon ***McNew*** (d. 1994) **(24)**
New Bethel	not plotted	Collinsville	approximately 13 graves; first known interment: Lois ***McHaney*** (1929-1932); last known interment: Nelda Annette ***Tolbert*** (1939-2001); ***Duvall, Heard, McMurray, Oliver*** and ***Wright*** are also found here **(24)**
New Salem	not plotted	Geraldine	New Salem Methodist Church **(24)**
Newman	not plotted	unknown	graves of James Polk ***Newman*** (1848-1872) and Wiley Johnson ***Newman*** (1852-1853)
Oak Grove	not plotted	Rogers	Oak Grove Missionary Baptist Church; approximately 45 graves; first known interment: Millie Ada ***Williams*** (1894-1969); ***Arthur, Branham, Hedricks, Nipper, Ramsey, Rowell, Wilborn*** and ***Williams*** are common to this active cemetery **(24)**
Oak Lawn	not plotted	T5S, R10 E, Sec 30 Hammondville	Oak Lawn Plantation Family Cemetery; 6 graves; first known interment: Mary Adeline ***Davenport*** (1851-1854); last known interment: Nicholas Spring ***Davenport*** (1849-1916); ***Hanna*** is also found here **(24)**
Old Lowry	not plotted	unknown	Margaret Francis Lowry ***Hill*** (1832-1874), Sarah Ann ***Hill*** (1853-1857), Elizabeth Galbreath ***Lowry*** (1803-1875) and Jasper Levi ***Lowry*** (1791-1891) are known to be found here **(24)**
Old Sardis	not plotted	unknown	approximately 35 graves; first known interment: John ***Jarvis*** (d. 1870); ***Black, Chaney, Jackson, Martin, Otinger, Payne, White*** and ***Wooten*** are common to this active cemetery **(24)**
Pleasant Valley	not plotted	Collinsville	approximately 20 graves; first known interment: Jackie Layne ***Pritchett*** (1938-1959); ***Pritchett*** and ***Sims*** are common to this active cemetery **(24)**
Shilom	not plotted	County Road 51	gravesite of Elijah ***Rogers*** (1847-1909)
Tate	not plotted	Mentone	Britten Franklin ***Tate*** (1948-1998), Louis Britten ***Tate*** (1901-1965) and Louis Thomas ***Tate*** (1946-2001) are found here **(24)**
Wilks	not plotted	Painter, off Hwy. 75	6 graves of the ***Wilks*** family; first known interment: Washington B. ***Wilks*** (1796-1860); last known interment: Massie Ann Meadows ***Wilks*** (1842-1930) **(24)**
Winston	not plotted	Lebanon	the graves of John Gaddis ***Winston***, Sr. (1777-1844) and Lucy Beverly ***Winston*** (1780-1835) **(24)**
Yancy	not plotted	Dawson	an active cemetery **(24)**

Sources

1. Lewis, W. A. *Little Known Burial Sites and Cemeteries, Etowah County Alabama*, published by the author, no date.
2. Field Reconnaissance by Brad Moses. 29 November 1998.
3. Personal records of Roland M. Harper, 1921-1947, unpublished manuscript.
4. USGenWeb Archives. *DeKalb County, Alabama.* 15 March 2006. <ftp://ftp.rootsweb.com/pub/usgenweb/al/dekalb/cemetery/>.
5. *The Heritage of DeKalb County, Alabama, Vol. 25.* Clanton, Alabama: Heritage Publishing Consultants, Inc., 1998.
6. Personal correspondence with Jim and Dixie Wyers of Woodville, Alabama.
7. Personal correspondence with H. Kent Lewis of Birmingham, Alabama.
8. Personal correspondence with Peggy Paul of Olathe, Kansas.

Sources (Continued)

9. Personal correspondence with Gloria Johnson of Buford, Georgia.
10. *DeKalb County, Alabama Cemetery Survey, Volume 1*. Gadsden, Alabama: Gadsden Branch of the Church of Jesus Christ of Latter Day Saints, 1966.
11. *DeKalb County, Alabama Cemetery Survey, Volume 2*. Gadsden, Alabama: Gadsden Branch of the Church of Jesus Christ of Latter Day Saints, 1966.
12. *DeKalb County, Alabama Cemetery Survey, Volume 3*. Gadsden, Alabama: Gadsden Branch of the Church of Jesus Christ of Latter Day Saints, 1966.
13. *Settlers of Northeast Alabama.* Vol. 18, No. 2. East Gadsden, Alabama: Northeast Alabama Genealogical Society, October, 1979.
14. *Settlers of Northeast Alabama.* Vol. 19, No. 3. East Gadsden, Alabama: Northeast Alabama Genealogical Society, January, 1981.
15. Thomas, Betty Wood. *The Alabama Genealogical Register.* Vol. 3, No. 2. Columbus, Mississippi, Blewett Co., June, 1961.
16. *DeKalb County Alabama Cemetery Survey, Volume 4.* Gadsden, Alabama: Gadsden Branch of the Church of Jesus Christ of Latter Day Saints, 1966.
17. *Beeson Cemetery*. 18 August 2000. <http://www.interment.net/data/us/al/dekalb/beeson.htm>.
18. *Husky Chapel Cemetery*. 18 August 2000. <http://www.interment.net/data/us/al/dekalb/husky_chapel.htm>.
19. *Gardner*. 22 May 2001. <http://www.interment.net/data/us/al/dekalb/gardner.htm>.
20. DeKalb County Genealogical Society. 9 September 2001 <http://hompages.about.com/lanaffloyd/dekalbsociety/>.
21. Personal correspondence with Douglas Brandon of Collinsville, Alabama.
22. Interment.net. *Cemeteries of DeKalb County, Alabama.* 20 June 2006. <http://www.interment.net/us/al/dekalb.htm>.
23. USGenWeb Archives. *DeKalb County, Alabama.* 23 October 2007. <ftp://ftp.rootsweb.com/pub/usgenweb/al/dekalb/cemetery/>.
24. *DeKalb County Cemeteries*. 19 February 2016. <http://www.findagrave.com>.
25. DeKalb County AlArchives Cemeteries. 9 April 2008. <http://ftp.rootsweb.ancestry.com/pub/usgenweb/al/dekalb/cemeteries>.
26. *I Dream of Genealogy-Dekalb Co. Alabama Cemeteries.* 29 January 2013. <http://www.idreamof.com/cemetery/al/dekalb.html>.

Numerical List of Cemeteries

1. Steele
2. Fairview
3. Beulah Chapel
4. Weldens
4. New Bethel
5. Countess
6. Union
7. Payne Gap
8. Cagle
8. Deer Head Cove
9. Henagar
10. Liberty
11. Pilgrims Home
12. Fuller
13. Friendship
13. Biddle
14. Pea Ridge
15. Mountain Home
16. Unknown
17. Chestnut Grove
18. Bethlehem
19. Calvary
20. Pannell
20. Smiths Chapel
21. Sulphur Springs
22. Hartline
23. Lookout Chapel
24. Head Springs
25. Beene
25. Hawkins
26. Bailey Chapel
27. Lacy
28. Concord
29. Unity
30. Mahan
31. Trinity
31. Burnt
32. New Bethel
33. Wesleys Chapel
34. Cordell
35. New Home
36. Unknown
37. Lees Chapel
38. Pine Grove
39. Smith
40. Davenport
41. White Hall
42. Price
43. Browder
43. Green
44. Allen Memorial
45. Violet Hill
46. Little River
47. St. Joseph
48. Valley Head
49. Winston
50. New Davenport
51. Old Winston
52. Jones
53. Bankhead
54. Holly Spring
55. New Bethel
56. Crow
57. Howards Chapel
57. Sallie Howard
58. Piney Grove
59. New Prospect
60. Black Oak
61. Kellys Chapel
61. Mount Nebo
62. Mount Pleasant
63. New Harmony
64. Unknown
65. Mount Zion
66. Greens Chapel
67. Antioch
68. Pilgrim Rest
69. Old Antioch
70. Nazareth
70. Warren
71. Tenbroeck
72. New Home Memorial
73. Geraldine
74. Beulah
75. Liberty
76. Lusk Chapel
77. Broadway
78. Robertson Chapel
79. Town Creek
80. Brown Chapel
81. Mountain View
82. Antioch
83. Unknown
84. Miller Chapel
84. Spalding
85. Mount Moriah
86. Welcome Grove
87. Mount Moriah #2
88. Mount Hermon
89. Shiloh
90. Gravel Hill
91. Hixon
92. Walnut Grove
93. Franklin
94. Sulphur Springs
95. Beeson
95. Scott
96. Lankford
97. Green
98. Unknown
99. Glenwood
100. Husky
101. Woodland
102. Hammack
102. Lyons
103. Fischer
104. Union Hill
105. Stewart
106. Liberty Hill
107. Moore
108. King
109. Hopewell
110. Unknown
111. Dalrymple
112. Oak Hill
113. Whiton
114. New Canaan
115. Unknown
116. Salem
117. Freeman
118. Liberty
118. Painter
119. Macedonia
120. Clark
121. Lowrey
122. Macedonia
123. Kilpatrick
124. New Home
125. Garvin
125. Luther
125. Marvin
126. Forester
127. Lathamville
127. New Hope
128. Pine Grove
129. Geraldine
130. Norris
131. Mount Tabor
132. DeKalb Mem Gdns
133. Skirum
134. Unknown
135. Ballentine
136. Fairview
137. Nicholson
138. Red Hill
139. Wesson
140. Union Grove
141. Gilbreath
142. Nicholson
143. Freeman
144. Pleasant Hill
144. Harvest
145. Copeland Bridge
146. Liberty Hill
146. Copeland Bridge
147. Downer
148. Warren-Stewart
149. Trinity
150. Mount Lebanon
151. Lebanon
152. Killian
153. McNutt
153. Loveless
154. Smiths Chapel
155. Anthony Collins
155. Paley
156. Hall
157. Mount Vernon
158. Mount Zion
158. Longshore
159. Plunket
160. Smiths Chapel
161. Collins
162. Old Collinsville
163. Collinsville
164. Walkers Chapel
165. Mount Zion
166. Corinth
166. Freedom
166. Fyffe
167. Unknown
168. Liberty
169. Mount Flat
170. Lipscomb
170. Belcher
171. Belcher Chapel
172. Mount Pleasant
173. Welcome Chapel
173. Roden Chapel
174. Old Flat Rock

Numerical List of Cemeteries (Continued)

174. Providence
175. Mathis
176. Boyd
177. Berry
177. Harbour
178. Rocky Mount
179. Ellison
180. Green
181. Kerley
182. Antioch
183. Morgan Gap
184. Old Mount Zion
185. McNew
186. Crossville
187. Smith Creek
188. Zion Hill
188. Old Antioch
189. Rainsville
190. Straight Creek
190. Old Straight Creek
191. Mountain View
192. Plainview
193. Williams
194. Newman
195. Big Rock
196. Unknown
197. Blessing
198. Bobo
199. Bristow
200. Chadwick
201. Chitwood
202. Dogtown
202. Hunt
203. Eason-Johnson
204. Finlayson
205. Fort Payne
206. Fowler
207. George
208. Gober
209. Highway
210. Kington
211. Kirk Mem Gdns
212. McBroom
213. McKinley
214. McNaron
214. Driskill
214. Rockett
215. McSpadden-Allen
216. New Holiness
217. Oak Hill
218. Old Sulpher Sprngs
219. Dean Road
219. Old Valley Head
220. Palmore
221. Pleasant View
222. Porter
223. Gardner
224. Shoal Creek
225. Smally
226. Four Roads
227. Stogner
228. Tate
229. Victory
230. Walker
231. Webb
232. Welcome View
233. Wilburn
234. Wilkes
235. Wills Town Mission
236. Jack
237. Key of David
238. Old Bethel
239. William Lea
240. Green Haven
241. Holy Way
242. Jack
243. Victory
244. Unknown
245. Wright
246. Freedom
247. New Testament
248. Oak Lawn

ELMORE COUNTY

Legend

- 32 Cemetery of known name and location
- 25 Cemetery of unknown name
- 86 Cemetery of uncertain location
- County seat
- City, town or village

Produced by the Dept. of Geography
College of Arts and Sciences
The University of Alabama

Cemetery	Locale	Location	Church Affiliation and Remarks
Alexander	216 - SE	T17N, R19E, Sec 23	the graves of Charlie ***Alexander*** (1873-1956), Estell ***Alexander*** (1885-1962), Johnny ***Alexander*** (1937-1988) and Millie ***Young*** (1880-1956) **(15)**
Allen	145 - NW	T20N, R17E, Sec 14	the graves of Shelby Faye ***Allen*** (1931-1982), Douglas Jack ***Allen***, Jr. (b. & d. 1948) and Douglas Jack ***Allen***, Sr. (1928-?) **(5)**
Anthony	140 - SE	T17N, R20E, Sec 14	
Antioch	62 - NW	T20N, R19E, Sec 30	Antioch Baptist Church; approximately 300 graves; first known interment: Rebecca E. ***Rogers*** (1843-1847); ***Bailey, Barnett, Boddie, Bush, Church, Colley, Collier, Cooper, Dennis, Estes, Flournoy, Floyd, Gwin, Hawk, Hickman, Hodge, Jarrett, Johnston, Jones, Kelly, Lowery, Luster, Macon, Mann, McLemori, Moseley, Powell, Rouse, Tate, Wood*** and ***Wright*** are common to this cemetery still in use **(5) (7) (15)**
Atkins Hill	27 - NW	T19N, R18E, Sec 19	Atkins Hill Missionary Baptist Church; approximately 200 graves; first known interment: Floha ***Benson*** (1838-1855); ***Benson, Benton, Bethune, Cain, Cook, Crumpton, Deramous, Ellis, Gaines, Goodman, Gray, Kendrick, Mays, Powell, Sims, Smoke, Townsend*** and ***Zeigler*** are common to this cemetery still in use **(15)**
Bachelor	69 - NW	T19N, R19E, Sec 19	approximately 160 graves; first known interment: Calvin Newton ***Bachelor*** (1859-1887); ***Blankenship, Bass, Daniel, Foster, Heisler, Jones, Macon, Preskitt*** and ***Wade*** are common to this active cemetery **(5) (7) (15)**
Balm of Gilead	64 - NW	T20N, R19E, Sec 26	Balm of Gilead Congregational Church; approximately 300 graves; first known interment: infant Tomie ***Smith*** (b.& d. 1887); ***Allison, Brown, Chandler, Goodwin, Grier, Hilyer, Holley, Holman, Kinbell, Mann, McCain, Morgan, Moseley, Sanford, Smith, Thrash*** and ***Turner*** are common to this cemetery still in use **(5) (15)**
Bass	155 - SW	T19N, R19E, Sec 31	13 graves; first known interment: Sarah Lee ***Bass*** (b. & d. 1914); last known interment: Missouri Elizabeth ***Thornell*** (1919-1986); ***Bass, Lesley, McCullers*** and ***Thornell*** are common to this cemetery **(5) (15)**
Benson	199 - NE	T20N, R21E, Sec 3	the grave of Kowaliga Academic and Industrial Institute founder William E. ***Benson*** (1873-1915) **(14)**
Benson-Bethel	96 - NE	T20N, R21E, Sec 17	Benson-Bethel United Methodist Church; approximately 75 graves; ***Benson, Osborne,*** and ***Purter*** are common to this cemetery **(14) (15)**
Bethel	65 - NW	T20N, R19E, Sec 35	Bethel Holiness Church; first known interment: Veronica V. ***Spigner*** (1956-1972); ***Baker, Blankenship, Futral, Guinn, Hearrell, Mann, Spigner*** and ***Tanton*** are common to this cemetery still in use **(5) (15)**
Bethel	96 - NE	T20N, R21E, Sec 17	see Benson-Bethel **(15)**
Bethlehem	59 - NW	T20N, R19E, Sec 6	Bethlehem Church
Bethlehem East	108 - NE	T19N, R21E, Sec 22	Bethlehem East Baptist Church; approximately 400 graves; first known interment: Charlotte Maybelle ***O'Daniel*** (b. & d. 1920); ***Abbott, Abrams, Arrington, Atkins, Ballentine, Benton, Caldwell, Cole, Cruise, Davis, Dean, Estes, Fomby, Gaither, Hinton, James, Jarvis, Land, Landers, Lumpkin, McGrady, Mullins, Nail, O'Daniel, Sellers, Swindall, Teel, Turner*** and ***Weldon*** are common to this cemetery still in use **(5) (15)**
Bethlehem West	175 - NW	T20N, R17E, Sec 31	Bethlehem Baptist Church; approximately 100 graves; first known interment: Rubye Lee ***Driver*** (b. & d. 1941); ***Brown, Calloway, Dennis, Driver, Esco, Horn*** and ***Wilson*** are common to this cemetery still in use **(6) (15)**
Beulah	68 - NW	T19N, R19E, Sec 17	Beulah Missionary Baptist Church; a new cemetery of approximately 100 graves with interments dating from 1969; ***Cahill, Church, Macon, Matthews*** and ***Whorton*** are common to this active cemetery**(5) (7) (15)**
Bibb	41 - SW	T18N, R17E, Sec 35	site of the grave of Alabama's first governor, William Wyatt ***Bibb*** who died in 1820 at age 40; members of the ***Freeman, Hitchcock*** and ***Scott*** families are also found here; last known interment: Mary Ann ***Bibb*** (1788-1856), the widow of William Wyatt ***Bibb*** **(1) (6)**
Billingslea	132 - SE	T17N, R20E, Sec 19	6 graves; first known interment: Sarah A. ***Billingslea*** (1797-1842); last known interment: Eva Henrietta ***Payne*** (1879-1882) ***Billingslea, Foster*** and ***Payne*** are known to be found in this cemetery **(5) (15)**
Brassell	183 - SE	T17N, R21E, Sec 17	also known as Zimmerman Plantation Cemetery; 10 graves; first known interment: Lucinda Longham ***Hagerty*** (1829-1833); last known interment: Sarah ***Townsend*** (d. 1859); ***Hackett, Haynie, Kendall*** and ***Parsons*** are common to this cemetery **(6)**
Brookside	207 - SW	T18N, R17E, Sec 33	Brookside Memorial Gardens; approximately 1,500 graves; first known interment: Andrew J. ***Kroll***, Jr. (b. & d. 1949); ***Abernathy, Adams, Banks, Brown, Chavers, Coleman, Davis, Dennis, Echols, Folmar, Gilbert, Jones, Harris, Jackson, Lammon, Luster, Martin, Miller, Mims, Moore, Norris, Parker, Sanders, Shelton, Smith, Stroud, Thomas, Thornton, Turner*** and ***Ward*** are common to this cemetery still in use **(6) (15)**
Bullard	57 - NE	T19N, R20E, Sec 10	approximately 490 graves; first known interment: G. W. ***Williams*** (1847-1878); ***Bass, Betts, Britt, Butler, Carmack, Cousins, Emfinger, Estes, Hight, Hornsby, Graham, Ingram, Jackson, Johnston, Jones, Lanier, Lett, Lewis, Mitchell, Moore, Morgan, Nichols, Parker, Rushen, Sanford, Smith, Stokes, Taunton, Thornton, Thrash, Venable, Wallace*** and ***Ward*** are common to this cemetery still in use **(5) (15)**
Bullard	86 - SW	T18N, R18E, Sec 36	approximately 10 graves; first known interment: Martha D. ***Gray*** (1767-1817); last known interment: Sarah Josephine ***Gray*** (? – 1852); ***Bullard, Gray, Davis*** and ***Glenn*** are common to this cemetery **(7) (15)**
Butler and Jackson	154 - NW	T19N, R19E, Sec 14	Butler and Jackson Memory Gardens; first known interment: Julius ***Butler*** (1900-1972); this new cemetery is still in use **(6)**
Cains Chapel	18 - NW	T19N, R17E, Sec 12	Cains Chapel Methodist Church; approximately 425 graves; first known interment: Mrs. Levina ***Benson*** (1775-1849); ***Allen, Bass, Bryant, Cowling, Curlee, Evans, Fuller, Holt, Jennings, Nixon, Norris, Ray, Rhodes, Richardson, Thornton, Waites, Waldrip*** and ***Whitaker*** are also common to this cemetery still in use **(6) (15)**
Cardwell	179 - NW	T20N, R18E, Sec 5	also known as Sykes Mill Cemetery; 8 graves; first known interment: William ***Cardwell*** (d. 1854); last known interment: Adeline Elizabeth ***Collins*** (1844-1879); ***Blackman, Harris*** and ***Willett*** are also found here **(6) (7)**
Carolina	60 - NW	T20N, R19E, Sec 8	also known as Trinity Cemetery; Carolina or Trinity United Methodist Church; approximately 275 graves; first known interment: James ***Graham*** (1798-1842); ***Beard, Blankenship, Boddie, Collier, Dunlap, Ficquett, Fulmer, Grier, Moore, Moseley, Traylor*** and ***Whetstone*** are common to this cemetery still in use **(5) (15)**
Cathmagby	134 - SE	T17N, R20E, Sec 7	Cathmagby Baptist Church
Central	52 - NE	T20N, R20E, Sec 30	Central Baptist Church, organized as Union Baptist Church in 1848; approximately 525 graves; first known interment: Doma M. ***Davis*** (1834-1860); ***Boswell, Bryant, Bullard, Gay, Gilliland, Holley, Ingram, Mann, Pierce, Plott, Porter, Taunton, Wideman, Wingard*** and ***Young*** are common to this active cemetery **(5) (15)**
Chana Creek	106 - NE	T19N, R21E, Sec 19	Chana Creek Primitive Baptist Church; approximately 725 graves; first known interment: Allen Green Wood (1827-1863); Bass, Bridgeman, ***Cotton, Formby, Hornsby, Jones, Kelly, Land, Mitchell, Moon, Mullins, Powell, Thornton***, ***Weldon, Williams, Wood*** and ***Woodall*** are common to this cemetery still in use **(5) (15)**
China Grove	91 - SE	T18N, R28E, Sec 28	China Grove Methodist Church, built in 1850; approximately 160 graves; first known interment: Lucy Catherine ***Thomas*** (1858-1879); ***Barkley, Celka, Creamer, Dupree, Fain, Harwell, Holdbrooks, Monk, Mulder, Norrell, Owen, Stevens, Taylor, Thomas*** and ***Ward*** are common to this cemetery still in use **(5) (7) (15)**
Claud	79 - SE	T18N, R20E, Sec 4	Claud Independent Methodist Church; a new cemetery of approximately 60 graves; ***Edwards, Goodman, Harrison, Johnston, Knox, Mulder, Shaw*** and ***Smith*** are common to this new and active cemetery **(15)**
Cobb Hill	206 - SW	T17N, R17E, Sec 17	
Coosada	40 - SW	T18N, R17E, Sec 27	Coosada Baptist Church; located beside Zeigler Cemetery; approximately 50 graves; first known interment: Neva Mae Walraven ***Fenn*** (1896-1972); ***Bullock, Burson, Cook, Cox, Fenn, Fisher, Folmer, Henry, Kirby, Luckie, McAdams, McCord, Minter, Royal, Silas*** and ***Stubbs*** are common to this active cemetery **(4) (15)**

Cemetery	Locale	Location	Church Affiliation and Remarks
Coosa River	17 - NW	T19N, R17E, Sec 9	Coosa River Primitive Baptist Church, constituted in 1821; approximately 885 graves; first known interment: Josephine C. ***Norris*** (1861-1881); ***Blackwell, Boyer, Gaylor, Glasscock, Guy, Henderson, Herring, Nobles, Sanders, Thomas, Welden, Wilson*** and ***Wingard*** are common to this cemetery still in use **(6) (15)**
Cotton	53 -NE	T20N, R20E, Sec 25	approximately 25 graves; first known interment: Marion Branson ***Cotton*** (1832-1891); ***Allen, Butler, Cotton, Darby, Ingram, Keenum, McManus, Roberson*** and ***Ward*** are common to this cemetery still in use **(5) (15)**
County Line	95 - NE	T20N, R21E, Sec 1	established in 1850; approximately 35 graves; first know interment: Ezekial ***Taylor*** Sr. (1811-1860); the cemetery had not been used since the 1920's until an interment in 2012; ***Gibson, Holt, Howell, Howle, Jarrell, Moore, Mote, Rivers, Still*** and ***Taylor*** are common to this cemetery still in use **(2) (15)**
County Line	163 - SW	T18N, R17E, Sec 19	County Line Church
Darden	209 - NE	T20N, R21E, Sec 8	a cemetery originally on the John Darden home site which is now under Lake Martin, relocated across from Old Prospect Cemetery; approximately 20 graves; first known interment: John ***Darden*** (1775-1850); last known interment: Lear Elizabeth Adams ***Darden*** (1837-1916); ***Adams, Hatton, McCain, Thompson*** and ***Thorton*** are also found here **(15)**
Davis	43 - SW	T18N, R18E, Sec 16	1 marked and several unmarked graves; Ben James ***Davis***, Jr. (d. 1954) **(6)**
Davis	32 - SW	T18N, R17E, Sec 12	Davis Memorial Cemetery; see Mt. Hebron West
Dawson - Bradford	138 - SE	T17N, R20E, Sec 22	approximately 20 graves; first known interment: Ludwell F. ***Taylor*** (d. 1842); last known interment: Daniel Webster ***McCoy*** (1842-1938); ***Dawson, Hamner, Payne, Taylor*** and ***Turner*** are also found here **(4) (15)**
Deatsville	24 - NW	T19N, R17E, Sec 19	Deatsville Chapel, a Methodist Episcopal Church founded in 1879; approximately 460 graves; first known interment: Tabbitha ***Massengale*** (1768-1853); ***Adams, Alford, Berry, Blackwell, Bowdin, Calloway, DeBardelaben, Huie, Jackson, Johnson, Jones, Klein, Knight, Lane, Montgomery, Nixon, Powers, Pyron, Rembert, Reese, Rutherford, Tatum*** and ***Zeigler*** are common to this active cemetery **(6) (15)**
Doris Chapel	110 - NE	T19N, R21E, Sec 24	see Hornsby
East Wetumpka	198 - SW	T17N, R19E, Sec 18	see Old Wetumpka
Ebenezer	23 - NW	T19N, R17E, Sec 23	Ebenezer Bible Church; approximately 340 graves; first known interment: Christianah ***Jackson*** (1811-1853); ***Albright, Baltzer, Belyeu, Carpenter, Connell, Cowart, Evans, Fuller, Garnett, Gibbons, Goree, Graves, Hatchett, Hood, Jackson, Keller, McCord, Pruitt*** and ***Strock*** are common to this active cemetery **(6) (15)**
Edwards	109 - NE	T19N, R21E, Sec 24	approximately 20 graves, some unmarked; first known interment: Donie M. ***Edwards*** (1849-1889); last known interment: Robert E. ***McCluskey*** (1867-1943); ***Barganier*** is also common to this cemetery **(2) (15)**
Edwards-Pannell	158 - NE	T20N, R20E, Sec 18	former site of Emmaus Methodist Episcopal Church; also known as Emmaus or Old Amos Cemetery; 15 graves; first known interment: Grady ***Osbourn*** (1893-1894); last known interment: Oliver T. ***Pannell*** (1882-1962); ***Edwards, Osbourn*** and ***Pannell*** are known to be found in this cemetery **(5)**
Elmore	34 - SW	T18N, R18E, Sec 7	Elmore Church of Christ
Emmaus	158 - NE	T20N, R20E, Sec 18	see Edwards-Parnell
Estes	192 - NW	T20N, R19E, Sec 15	8 graves; first known interment: A. ***Estes*** (1846-1911); last known interment: Samuel ***Butler*** (1875-1936) **(6)**
Fain	201 - SW	T18N, R19E, Sec 8	35 graves; first known interment: Thomas J. ***Fain*** (d.1869); last known interment: Clifton Moore ***Harwell*** (1881-1962); ***Fain, Grier, Harwell, Letlow, Taylor*** and ***Whitford*** are common to this cemetery **(6) (14) (15)**
Faith	162 - SW	T18N, R18E, Sec 11	Faith Baptist Church; an active cemetery of approximately 125 graves; first known interment: Jerry Ray ***Smith*** (1962-1990); ***Austin, Brown, Duke, Gates, Henderson*** and ***Smith*** are common to this active cemetery **(15)**
First	161 - SW	T18N, R18E, Sec 7	First Church
Flatrock	165 - SE	T18N, R21E, Sec 7	Flatrock Missionary Baptist Church
Fort Toulouse	164 - SW	T18N, R18E, Sec 34	see Ross
Friendship	113 - SE	T18N, R21E, Sec 17	approximately 350 graves; first known interment: Zular ***Cadenhead*** (1873-1897); ***Adair, Anderson, Brown, Cadenhead, Carmack, Causey, Faulk, Funderburk, Galloway, Gulledge, Hall, Jones, Lambert, McCartha, Oliver, Owens, Parker, Rodgers, Taylor*** and ***Totty*** are common to this active cemetery **(1) (15)**
Friendship	147 - NW	T20N, R18E, Sec 30	Friendship Methodist Church; approximately 90 graves; first known interment: John E. ***Edwards*** (1801-1881); ***Colquitt, Dennis, Edwards, Gantt, Hannon, Lamberth*** and ***Short*** are common to this cemetery **(5) (7) (15)**
Galilee	82 - SW	T18N, R19E, Sec 3	Galilee Baptist Church; approximately 100 graves; first known interment: Alberta ***Rawls*** (1902-1948); ***Ashley, Bozeman, Edwards, Gray, Lewis, Powell, Rawls*** and ***Smith*** are common to this cemetery still in use **(15)**
Georgia Road	76 - SW	T19N, R19E, Sec 34	Georgia Road Church of Christ; approximately 30 graves: first known interment: Roberta W. ***Hubbard*** (1911-1963); ***Ballentine, Fralic, Gallander, Roberts, Stiff*** and ***Wesson*** are common to this active cemetery **(6) (15)**
Gibson	202 - SE	T18N, R21E, Sec 36	approximately 15 graves; cemetery for the family of Benjamin ***Gibson*** **(9) (14)**
Gilliland	159 - NE	T20N, R20E, Sec 10	first known interment: John ***Jordan*** (1788-1856); last known interment: Dixon Kelly ***Washborn*** (d. 1895) ***Gilliland, Jordan*** and ***Kelley*** are common to this cemetery **(7) (14)**
Glenn	117 - SW	T18N, R17E, Sec 36	6 graves; first known interment: Capt. Robert Billups ***Glenn*** (d. 1830); last known interment: Mary ***Lewis-Glenn*** (d. 1862) **(6)**
Good Hope	80 - SE	T18N, R20E, Sec 1	Good Hope Baptist Church; approximately 930 graves; the graves of 17 known Confederate Soldiers are found here; ***Billingsley, Boatwright, Brooks, Dennis, Estes, Harrington, Haynie, Howard, Jones, Lazenby, Lett, Murphy, Smith, Taylor, Wallace*** and ***Williams*** are common to this active cemetery **(5) (15)**
Goodhope	123 - SW	T17N, R19E, Sec 4	Goodhope Church
Goodhope	127 - SW	T17N, R19E, Sec 9	
Goodship	120 - SW	T17N, R17E, Sec 16	Goodship Baptist Church, built in 1875; approximately 300 marked graves dating from the 1920's; 28 unmarked graves; ***Anderson, Armstrong, Brown, Caldwell, Duncan, Fenderson, Hunter, Iverson, Jackson, James, Johnson, Orange, Perry, Wise*** and ***Young*** are common to this active cemetery **(3) (15)**
Green	81 - SE	T18N, R20E, Sec 6	approximately 40 graves; first known interment: Joshua ***Hagerty*** (d. 1841 at 68 years); last known interment: Beulah ***Haynes*** (1875-1966); ***Gregory, Owsley, Welch*** and ***Wilson*** are also common to this cemetery **(5) (7)**
Green Ridge	128 - SE	T17N, R19E, Sec 23	Green Ridge Church
Grier Chapel	63 - NW	T20N, R19E, Sec 27	Grier Chapel Church; approximately 140 graves; first known interment: Refaw ***Mann*** (b. & d. 1944); ***Allen, Brown, Dunlap, Evans, Fisher, Grier, Harper*** and ***Luster*** are common to this cemetery still in use **(5) (15)**
Hagerty Hill	122 - SW	T17N, R19E, Sec 5	20 graves; the cemetery is named for the Abel ***Hagerty*** family; first known interment: James A. ***Lofton*** (1797-1815); last known interment: Enoch Marvin ***Turner*** (1880-1940); ***Crommelin, Hagerty, Lofton***, ***Rouse, Townsend, Turner, Wall*** and ***Waller*** are known to be found in this cemetery **(6) (7) (9) (15)**
Hall-Rawlinson	171 - SW	T17N, R17E, Sec 9	approximately 55 graves; U.S. Congressman, Bolling ***Hall*** (1767-1836) is found here; first known interment: John ***Bailey*** (1791-1833); ***Bolling, Holt, Thompson*** and ***Wood*** are common to this active cemetery **(6) (15)**

Cemetery	Locale	Location	Church Affiliation and Remarks
Halls Chapel	51 - NE	T20N, R20E, Sec 21	Halls Chapel Holiness Church; approximately 20 graves; first known interment: Sarah ***Hall*** (1894-1912); ***Ingram***, ***Kimbrough*** and ***McCall*** are common to this cemetery still in use **(5) (14)**
Harmony	7 - NW	T20N, R17E, Sec 12	Harmony United Methodist Church, established in 1843; approximately 400 graves; first known interment: Jane ***Varner*** (1832-1857); **Allison, *Brown, Cannon, Colquitt, Curlee, Farmer, Gantt, Hannon, Kelly, Law, Penton, Speer, Stone, Thompson, Whetstone*** and ***Wood*** are common to this cemetery still in use **(5) (15)**
Harris Chapel	38 - SW	T18N, R17E, Sec 20	
Harwell	88 - SW	T18N, R19E, Sec 28	4 marked graves; first known interment: Matilda Josephine ***Candler*** (1837-1864); last known interment: William H. ***Yarbrough*** (1856-1956); ***Harwell*** is also common to this cemetery **(6) (7)**
Helsey	97 - NE	T20N, R21E, Sec 16	Helsey or Shiloh Baptist Church
Hillside	157 - NW	T19N, R19E, Sec 28	Hillside Memorial Gardens, a contemporary cemetery **(15)**
Holman	12 - NW	T20N, R18E, Sec 27	approximately 60 marked and 30 unmarked graves; first known interment: Edmund W. ***Cox*** (1824-1854); ***Arant, Berry, Dunlap, Holman, Penton*** and ***Sisk*** are common to this cemetery still in use **(5) (7) (15)**
Hornsby	181 - NE	T20N, R21E, Sec 27	known interments: Radford ***Hornsby*** (1912-1916), Joseph Tennyson ***Hornsby*** (1904-1908), and Cara ***Hornsby*** (1906-1908) **(6) (15)**
Hornsby	110 - NE	T19N, R21E, Sec 13	also known as Old Doris Chapel Cemetery; approximately 35 graves; first known interment: G. B. ***Mullins*** (1817-1884); last known interment: George ***Self*** (1920-1982); ***Barganier, Edwards, French, Hale, Harden, Hornsby, Huston, Jones, Manning, Sanford*** and ***Teel*** are also common to this cemetery **(2) (5) (15)**
Jackson	150 - SW	T18N, R17E, Sec 34	approximately 85 graves; first known interment: Johnny ***Hall*** (1876-1909); ***Armstrong, Ashley, Brown, Crawford, Crensraw, Dalton, Jackson, Long*** and ***Reeves*** are common to this cemetery still in use **(5) (15)**
Jones	31 - SW	T18N, R17E, Sec 9	approximately 130 graves; interments date from 1844-present; ***Cars, Colvin, Fields, Franklin, Glenn, Hardy, Harris, Jackson, Lucas, Robinson*** and ***Washington*** are common to this cemetery still in use **(14) (15)**
Keith	203 - NE	T20N, R20E, Sec 35	3 marked and several unmarked graves; ***Keith, Kent,*** and ***Warren*** can be found here **(14)**
Kent-Holley	204 - NE	T20N, R20E, Sec 25	also known as Warren-Kent Cemetery; approximately 30 graves; first known interment: Isaac A. ***Kent*** (1879-1882); last known interment: Nancy Ann M. ***Warren*** (1880-1963); ***Allen, Hales, Holley*** and ***Pearson*** are common to this cemetery **(6) (13) (14)**
Kimbell	168 - NE	T19N, R19E, Sec 12	approximately 30 marked and numerous unmarked graves; first known interment: Thomas ***Stewart*** (1760-1839); last known interment: Jennie ***Cousins*** (1861-1947); ***Bass, Brown, Cousins, Evans, Fleming, Grier, Jones, Kimbrell, Powell, Pruett, Rawls, Ross, Sanford*** and ***Singleton*** are common to this cemetery **(5) (15)**
Lake Hill	20 - NW	T20N, R17E, Sec 35	Lake Hill Baptist Church, established in 1952; approximately 65 graves; Grady W. ***Webb*** (1865-1975); ***Barker, Calloway, Esco, Jones, Jarrell, Moncrief, Pilgrim*** and ***Webb*** are common to this active cemetery **(6) (15)**
Lamar-Ware	137 - SE	T17N, R20E, Sec 22	the graves of Mrs. Clara ***Ware*** and Benjamin B. ***Lamar*** (1796-1835) **(5)**
Lancaster	197 - SE	T18N, R21E, Sec 20	interments date from approximately 1935 to 1950; the graves of Mariah ***Gray*** and Mariah ***Lancaster*** as well as numerous unmarked graves are found here **(14)**
Laurel Hill	131 - SE	T17N, R19E, Sec 14	located on the Molton Plantation; approximately 10 marked and 15 unmarked graves; first known interment: Catherine ***Henley*** (1841-1842); last known interment: Julia ***Molton*** (d. 1857); also buried here is Revolutionary War veteran Col. Charles ***Hooks*** (1768-1843) **(5) (7)**
Lebanon	14 - NW	T20N, R18E, Sec 34	Lebanon Missionary Baptist Church, established in 1859; approximately 450 graves; Johnnie ***Arant*** (1866-1871); ***Allen, Arant, Beaird, Bowden, Carden, Darby, Downs, Emfinger, Funderburk, Gantt, Hall, Harmon, Holley, Holt, Johnson, Jones, Kelly, Levins, Lewis, Maddox, Martin, Moon, Motes, Ruffin, Sears, Stanley, Sullivan, Thompson*** and ***Thrash*** are common to this cemetery still in use **(5) (7) (15)**
Lett	180 - SE	T18N, R20E, Sec 4	in woods behind Claud Independent Methodist Church; the marked graves of Minervia ***Lett*** (1825-1866), R. P. ***Lett*** (1825-1915) and Clay ***Bass*** (b. & d. 1935); possibly several unmarked graves **(6) (7) (14) (15)**
Leyburn	172 - SW	T17N, R17E, Sec 3	14 graves; first known interment: Major John ***Clark*** (1814-1842); ***Gorey, Wetherell*** and ***Young*** are common to this cemetery still in use **(6)**
Liberty	114 - SE	T18N, R21E, Sec 19	Liberty Baptist Church, organized in 1924; approximately 200 graves; first known interment: Cumby ***Norrell*** (1880-1950); ***Andrews, Bazzell, Brown, Carlisle, Carr, Coleman, Fomby, Fuller, Garrett, Giles, Johnston, Kent, Norrell, Osborne, Rich***, ***Sanders, Smith*** and ***Taylor*** are common to this cemetery still in use **(6) (15)**
Liberty Hill	42 - SW	T19N, R18E, Sec 33	Liberty Hill Baptist Church; approximately 75 graves with interments dating from 1962; ***Brown, Buycks, Cain, Crenshaw, Harris, Johnson, Jones, Lewis, Sales*** and ***Zeigler*** are common to this cemetery still in use **(15)**
Lightwood	215 - NW	T20N, R17E, Sec 17	Lightwood Church
Little Flock	67 - NW	T19N, R18E, Sec 11	Little Flock Baptist Church, also known as Ramer Baptist Church; approximately 65 graves; first known interment: Henry ***Peeples*** (1824-1870); ***Blankenship, Burkhalter, Downs, Gay, Harwell, Holt, Knight, Lee, Murchison, Peeples, Smith, Tidwell*** and ***Wesson*** are common to this cemetery still in use **(5) (7) (15)**
Long	116 - SW	T18N, R17E, Sec 34	approximately 325 graves; first known interment: Nimrod ***Young*** (1818-1867); ***Glenn, Hall, Jackson, James, Long, Oliver, Powell, Prince, Thomas, Washington*** and ***Young*** are found in this active cemetery **(14) (15)**
Loretta	125 - SW	T17N, R19E, Sec 4	also known as Mulder Cemetery; 24 graves; first known interment: Frances ***Whitford*** (1847-1861); last known interment: Julia E. ***Mulder*** (1871-1944); ***Hall, Harwell*** and ***Murrell*** are common to this cemetery **(6) (7)**
Lovejoy	98 - NE	T20N, R21E, Sec 22	site of the Lovejoy Plantation settled in 1832; 6 marked and several unmarked graves; first known interment: Samuel ***Lovejoy*** (1783-1863); last known interment: Eveline Sanford ***Lovejoy*** (1813-1888) **(5)**
Mann	61 - NE	T20N, R19E, Sec 23	approximately 55 graves; first known interment: John H. ***Mann*** (1784-1864); ***Dunlap, Hathcock, Holmes, Kendrick, Lee, Mann, Potts, Spears, Thomas*** and ***Traywick*** are common to this cemetery still in use **(5) (15)**
Marshall	89 - SE	T18N, R20E, Sec 29	both black and white graves; several members of the ***Scogin*** family dating from 1860 found on a single marker placed in 1954; approximately 30 newer graves are present dating from 1947 **(5)**
McKeithen	36 - SW	T18N, R17E, Sec 21	approximately 215 graves; first known interment: Joe ***Cotton*** (1887-1897); ***Corbitt, Cotton, Graves, Keith, McGhee, McKeithen, Sims, Terry, Williams*** and ***Wilson*** are common to this cemetery still in use **(1) (15)**
McKeithen	37 - SW	T18N, R17E, Sec 20	five members of the ***McKeithen*** family; first known interment: Archibald ***McKeithen*** Jr. (1815-1831); others interred in 1847, 1850, 1857 and 1871 **(1)**
McKeithen	196 - SW	T18N, R17E, Sec 28	6 marked graves with evidence of unmarked graves; first known interment: Tom ***McKeithen*** (d.1863); last known interment: Bessy M. ***Jackson*** (d. 1928) **(12)**
Millbrook	119 - SW	T17N, R17E, Sec 4	Millbrook Methodist Church
Milton-Mitchell	126 - SW	T17N, R19E, Sec 10	6 marked graves; first known interment: Elbert ***Milton*** (1886-1903); last known interment: Dinah ***Mitchell*** (d.1946) **(7) (15)**
Moon	170 - NW	T20N, R19E, Sec 17	the marked graves of Temperance A. ***Moon*** (1823-1897) and John ***Moon*** (1817-1871) as well as 3 unmarked graves **(6)**
Moore	194 - NW	T20N, R19E, Sec 35	first known interment: Lesley A. ***Hutcherson*** (1953-1981); this new cemetery is still in use **(6)**
Mount Calvary	1 - NW	T20N, R17E, Sec 1	Mount Calvary West Primitive Baptist Church; approximately 35 graves; first known interment: Joseph ***Varner*** (1847-1913); ***Crayton, Hardy, Knight, Powell, Stewart*** and ***Wilson*** are common to this active cemetery **(15)**

Cemetery	Locale	Location	Church Affiliation and Remarks
Mount Canaan	152 – NW	T19N, R19E, Sec 30	Mount Canaan Missionary Baptist Church; approximately 225 graves; first known interment: Hopie ***Burnie*** (1848-1905); ***Austin, Benson, Bozeman, Bugg, Chislum, Harris, Hooks, Jackson, Jones, Kendrick, Matthews, Murphy, Smith, Thomas, Washington*** and ***Winborn*** are common to this active cemetery **(6) (15)**
Mount Gilead	47 - NE	T20N, R20E, Sec 23	Mount Gilead Primitive Baptist Church; approximately 475 graves; first known interment: B. F. ***Johnson*** (1842-1872); ***Adams, Bailey, Barker, Colley, Cotton, Daniel, Darden, Eason, Ennis, Estes, Falkner, Flournoy, Gilliland, Goodman, Haynes, Holley, Jordan, McInnish, Mosley, Porter, Sanderson, Sayers, Smith, Spivey, Thompson, Thornell, Thornton*** and ***Wingard*** are common to this cemetery still in use **(5) (15)**
Mount Hebron	50 - NE	T20N, R20E, Sec 23	Mount Hebron Church of Christ; approximately 40 graves; first known interment: Oscar ***Barker*** (d. 1954); ***Hann, Hazlett, Schumacher*** and ***Spivey*** are common to this active cemetery **(5) (15)**
Mount Hebron East	49 - NE	T20N, R20E, Sec 33	Mount Hebron East Baptist Church; approximately 70 graves; first known interment: infant ***Warren*** (b. & d. 1897); ***Allen, Britt, Estes, Holley, Johnston*** and ***Warren*** are common to this cemetery still in use **(5) (15)**
Mount Hebron West	32 - SW	T18N, R17E, Sec 12	Mount Hebron West Baptist Church; also called Davis Memorial Cemetery; approximately 1,150 graves; first known interment: Victoria ***Adelaide*** (1837-1852); ***Abernathy, Alford, Allen, Bailey, Baltzer, Blankenship, Brown, Buckner, Burnette, Callaway, Carpenter, Cowling, Davis, Denham, Dozier, Edwards, Faulk, Gantt, Henderson, James, Martin, McGowin, Mercer, Norris, Rogers, Smith, Strock, Tatum, Thornhill, Till, Turner, Vance, White, Willson, Wood*** and ***York*** are common to this cemetery still in use **(6) (15)**
Mount Olive	19 - SE	T18N, R20E, Sec 34	Mount Olive Church
Mount Pisgah	15 - NW	T19N, R18E, Sec 3	Mount Pisgah Missionary Baptist Church; approximately 165 graves; first known interment: Ester ***Pierson*** (1902-1919); ***Anderson, Angsley, Ansley, Buckner, Copeland, Gunn, Hannon, Hill, Hollenquest, Jamizon, Knight, Milliner, Mitchell, Neely, Robinson*** and ***Smith*** are common to this active cemetery **(15)**
Mount Zion	22 - NW	T19N, R17E, Sec 18	also known as Warrell cemetery; approximately 50 graves; first known interment: Miss Sarah ***Cain*** (d. 1822); ***Bondoin, Bowdoin, Cain, Holley, Lewis, Martin, Northrup, Richardson, Smith*** and ***Sybil*** are common to this cemetery which was inactive until the interment of William Raymond ***Smith*** (1959-2011) **(6) (7) (15)**
Mount Zion	35 - SW	T18N, R17E, Sec 13	Mount Zion Baptist Church; approximately 360 graves dating from 1848-present; common surnames include ***Billups, Crosby, Franklin, Jackson, Johnson, Moore, Reese, Williams, Wilson*** and ***Ziegler*** **(14) (15)**
Mount Zion	93 - SE	T18N, R20E, Sec 2	
Mount Zion	148 - NE	T20N, R19E, Sec 36	Mount Zion Baptist Church
Mount Zion Chapel	29 - NW	T19N, R18E, Sec 29	Mount Zion Chapel A.M.E. Zion Church; approximately 180 graves; first known interment: Sam ***Crenshaw*** (1883-1949); ***Austin, Bradford, Buycks, Cain, Cook, Crenshaw, Davis, Dennis, Duncan, Ellis, Farrow, Green, Hill, Mitchell, Moore, Parker, Roberts*** and ***Smith*** are common to this active cemetery **(15)**
Mount Zion Number 3	92 - SE	T18N, R20E, Sec 10	Mount Zion Number 3 Church
Mulder	125 - SW	T17N, R19E, Sec 4	see Loretta Cemetery
Neighbours	166 - SE	T18N, R21E, Sec 20	three graves with a single memorial marker; interments date from 1930 to 1947 **(13)**
New Beginning	210 - SW	T19N, R18E, Sec 33	New Beginning Holiness Church; a new cemetery with approximately 10 graves; first known interment: Kenneth Wayne ***Buckie*** (1982-1999) or Justin Teaon ***Lucas*** (1982-1999); this is an active cemetery **(14) (15)**
New Harmony	3 - NW	T20N, R17E, Sec 7	New Harmony Baptist Church; approximately 260 graves; first known interment: Daniel W. ***Glenn*** (1871-1873); ***Anderson, Armstrong, Barron, Boothe, Boyd, Cagle, Crews, Dean, Dennis, Farmer, Glenn, Gray, Grier, Hawes, Johnson, Lake, Morgan, Newman, Todd*** and ***Wilson*** are common to this active cemetery **(6) (15)**
New Home	11 - NW	T20N, R18E, Sec 21	New Home Baptist Church; approximately 180 graves; first known interment: David Walter ***Spigner*** (1874-1957); ***Arant, Barksdale, Blake, Collier, Cooper, Field, Gantt, Gay, Hutchins, Jones, Levins, McCarter, Murchison, Peavy, Stanley, Thompson*** and ***Wright*** are common to this cemetery still in use **(5) (7) (14) (15)**
New Home	33 - SW	T18N, R18E, Sec 8	New Home Missionary Baptist Church, established in 1902; approximately 125 graves; first known interment: Own Calvin ***Swindall*** (1947-1965); ***Aldridge, Blankenship, Bobo, Crumbley, Dozier, Dunlap, Gilland, Grier, Hatchett, Kouwe, Lee, Mehearg, Varner*** and ***White*** are common to this cemetery still in use **(6) (15)**
New Hope	5 - NW	T20N, R17E, Sec 20	New Hope Baptist Church; approximately 170 graves; first known interment: John ***Boothe*** (1798-1864); ***Blankenship, Grier, Nelson, Parrish, Strength*** and ***Wingard*** are common to this cemetery still in use **(15)**
New Lily Green	103 - NW	T19N, R17E, Sec 30	New Lily Green Baptist Church
New Nazareth	26 - NW	T19N, R17E, Sec 21	New Nazareth Baptist Church; approximately 110 graves; first known interment: Marzenier ***Palmore*** (1917-1938); ***Adams, Cole, Cotton, Edwards, Ellis, Ezell, Finn, Jiles, Lambert, Laskey, Lykes, Marshall, Palmore, Reese, Robinson, Taylor, Watts, White*** and ***Zeigler*** are common to this active cemetery **(15)**
New Style	211 - SW	T18N, R19E, Sec 10	New Style United Methodist Church; approximately 50 graves; first known interment: Albert ***Anthony*** (d. 1919); ***Anthony, Cook, Grayson, Potts, Scroggins*** and ***Young*** are common to this cemetery still in use **(15)**
Oak Grove	143 - SE	T17N, R21E, Sec 6	Oak Grove Church
Oak Valley	111 - SE	T18N, R21E, Sec 7	Oak Valley United Methodist Church; approximately 150-200 graves **(14)**
Oak Valley Station	85 - SE	T18N, R21E, Sec 7	Oak Valley Station Methodist Church, founded in 1847; approximately 120 graves; first known interment: Robert Levering ***Haynie*** (1896-1898); ***Abrams, Ballentine, Bowen, Coleman, Edwards, Ellis, Frizzell, Fuller, Haynie, Lambrecht, Lumpkin, Nabors*** and ***Ramsey*** are common to this cemetery still in use **(5) (15)**
Old Amos	158 - NE	T20N, R20E, Sec 18	see Edwards-Parnell
Old Bingham	129 - SE	T17N, R19E, Sec 23	the graves of Charity ***Stokes*** (d. 1904) and Nancy ***Flowers*** (d. 1906) **(6)**
Old Doris Chapel	110 - NE	T19N, R21E, Sec 13	see Hornsby
Old Harmony	46 - NE	T20N, R20E, Sec 12	Old Harmony Church; 16 graves; first known interment: Warnie ***Alford*** (1868-1873); last known interment: Cliddie ***Johnston*** (1898-1901); ***Avant, Colley, Graham*** and ***Yarbrough*** are common to this cemetery **(6)**
Old Prospect	94 - NE	T20N, R21E, Sec 8	also known as Trillium Cemetery approximately 75 graves; first known interment: George W. ***Birmingham*** (1809-1878); last known interment: Asbery ***Adams***: (1881-1958); ***Colley, Hardin, Johnson, Phillips, Pinckard, Tucker*** and ***Walkey*** are common to this cemetery **(2)**
Old Wetumpka	198 - SW	T17N, R19E, Sec 18	also known as East Wetumpka City Cemetery; 14 graves; first known interment: Josiah U. ***Conrad*** (1812-1836); last known interment: Ella ***Odborne*** (1853-1860); ***Byers, Cater, Chapman, Conrad, Fitzgerald, Griffin, Nix, Odborne, Penick, Stringfellow*** and ***Yarbrough*** are known to be found in this cemetery **(15)**
Peter Hill	136 - SE	T17N, R20E, Sec 22	
Pine View	83 - SW	T18N, R18E, Sec 11	Pine View Memorial Gardens; approximately 1,900 graves; a new and active cemetery **(15)**
Pleasant Grove	58 - NE	T19N, R20E, Sec 12	Eclectic Methodist Church; approximately 1,250 graves; ***Adams, Adamson, Avant, Betts, Blankenship, Britt, Carson, Causey, Collins, Dunn, Edwards, Emfinger, Estes, Farrow, Fuller, Girdner, Hale, Hardin, Haynie, Jackson, Johnson, Johnston, Jones, Kidd, Lumpkin, Mullilns, O'Daniel, Owsley, Pearson, Shores, Smith, Thornton, Turner, Wall, Warren*** and ***Williams*** are common to this active cemetery **(15)**

Cemetery	Locale	Location	Church Affiliation and Remarks
Pleasant Hill	77 - NE	T19N, R20E, Sec 29	Pleasant Hill Baptist Church; approximately 470 graves; first known interment: Frank ***Darden*** (b. & d. 1899); ***Aldridge, Britt, Brooks, Colley, Darden, Edwards, Graham, Haynes, Jackson, Jones, Langley, Linch, Mask, Morgan, Reames, Rowe, Sanford, Smith*** and ***Wall*** are common to this cemetery still in use **(5) (15)**
Pleasant Hill	102 - NE	T19N, R21E, Sec 15	Pleasant Hill Church; a small, contemporary cemetery
Pleasant Ridge	66 - NW	T19N, R19E, Sec 4	approximately 100 graves; first known interment: Enzie Zerro ***Grier*** (1902-1903); ***Adams, Bailey, Bush, Collier, Grier, Henley, Hudman, Parker*** and ***Sanford*** are common to this cemetery still in use **(5) (15)**
Prospect	90 - SE	T18N, R20E, Sec 30	Prospect or New Prospect Church; approximately 50 graves; first known interment: Ludie P. ***Humphrey*** (1910-1970); ***Adams, Colley, Shephers*** and ***Walls*** are common to this new cemetery still in use **(6) (13)**
Prospect	10 - NW	T20N, R18E, Sec 21	also known as Sewell Cemetery; approximately 60 marked and 40 unmarked graves; first known interment: Henry ***Sewell*** (1817-1865); ***Attaway, Black, Brady, Edmonds, Emfinger, Hand, Hornsby, Loucks, Mann, Moon, Robinson, Rabb, Rowe, Self, Sewell*** and ***Thornton*** are common to this active cemetery **(5) (7) (15)**
Providence	9 - NW	T20N, R18E, Sec 10	Providence Methodist Church, organized in 1850; approximately 170 graves; first known interment: T. Templeton ***Humphries*** (1854-1857); ***Arant, Blake, Cardwell, Colquitt, Darby, Gantt***, ***Hall***, ***Hawk, Holman, Humphries, Peavy, Pool, Powell, Tidwell, Willett*** and ***Wood*** are common to this active cemetery **(5) (7) (15)**
Providence	107 - NE	T19N, R21E, Sec 21	Providence Primitive Baptist Church, organized in 1913; approximately 250 graves; first known interment: Emily Annis ***Morris*** (1850-1928); ***Atkins, Burnett, Campell, Colvard, Evans, Gaither, Harris, Hart, Hornsby, Ledbetter, Lott, Lumpkin, McGrady, Melton, Murphy, Nail, O'Daniel, Padgett, Powell, Purcell, Rigsby, Robertson, Smith, Spivey, Turner*** and ***Yates*** are common to this cemetery still in use **(5) (15)**
Pruitt-Poage	191 - NE	T19N, R20E, Sec 22	7 graves; first known interment: Augustus Kile ***Pruitt*** (b. & d. 1902); last known interment: Nancy Elizabeth ***Johnston*** (1838-1920) **(6)**
Ramer	67 – NW	T19N, R18E, Sec 11	see Little Flock
Refuge	99 - NE	T20N, R21E, Sec 27	Refuge Baptist Church; approximately 375 graves; first known interment: Frances O. ***Garrett*** (1852-1861); ***Avery, Caldwell, Darden, Dopson, Garnett, Griffith, Hall, Hudson, Ingram, Kennedy, McDonald, Melton, Mullins, Nail, Nelson, O'Daniel, Smith, Taunton*** and ***Taylor*** are common to this active cemetery **(7) (15)**
Rehobeth	135 - SE	T17N, R20E, Sec 16	Rehobeth Baptist Church; first known interment: Square ***Baker*** (d. 1896); ***Calloway, Coleman, Green, Hooks, Lewis*** and ***Walker*** are common to this small but active cemetery of approximately 15 graves **(15)**
Rhoades	193 - NE	T19N, R21E, Sec 22	8 graves; first known interment: J. C. ***Garnett*** (1875-1877); last known interment: M. Frances ***Tyner*** (1854-1899); ***Gaither, Garnett, Rhoades, Thoades*** and ***Tyner*** are common to this cemetery **(6) (13) (14) (15)**
Rivers Chapel	6 - NW	T20N, R17E, Sec 1	Rivers Chapel Church
Rives	118 - SW	T17N, R17E, Sec 1	approximately 40 graves; first known interment: Dr. Robert ***Glenn*** (1824-1849); last known interment: Leonard ***Preston*** (1916-1979); ***Hall, Portis, Rives*** and ***Winfield*** are common to this cemetery **(6)**
Robinson	205 - SW	T18N, R17E, Sec 22	approximately 30 graves; 6 marked; first known interment: Augustus ***Robinson*** (1813-1836); last known interment: John S. ***Robinson*** (1814-1852) **(6) (14)**
Robinson Springs	39 - SW	T18N, R17E, Sec 29	approximately 170 graves; first known interment: Dr. Albert Gallatin ***Goodwyn*** (1807-1874); ***Frasier, Goree, Graff, Light, McLean, Nixon, Robinson, Spiers*** and ***Whetstone*** are common to this active cemetery **(1) (15)**
Rock Springs	142 - SE	T17N, R21E, Sec 7	Rock Springs Baptist Church; approximately 125 graves; first known interment: Jeff Egbert ***Davis*** (1890-1949); ***Ash, Burt, Colley, Darnell, Davis, Elliot, Finney, Givens,Heath, Hoyle, Hysmith, Jackson, Mask, Nabors, Osborne, Owens, Parker, Rigsby, Strong*** and ***Taylor*** are common to this cemetery still in use **(5) (15)**
Rocky Mount	115 - SW	T17N, R17E, Sec 7	Rocky Mount Church; approximately 200 marked and several unmarked graves; first known interment: Mary Lee Cobb ***Rowlen*** (1890-1893); ***Bibb, Brown, Cargile, Castellow, Cleveland, Cobb, Dismukes, Gober, Hall, McGlamry, Milsap, Stamps, Williams*** and ***Yarbrough*** are common to this active cemetery **(6) (7) (15)**
Rose Hill	112 - SE	T18N, R22E, Sec 18	approximately 6,000 graves in an active cemetery **(15)**
Ross	164 - SW	T18N, R18E, Sec 34	located at Fort Toulouse (Fort Jackson); the grave of Isaac ***Ross*** (1764-1821); at one time several of Andrew Jackson's men were buried here, but they were moved to Federal Cemetery in Mobile **(6)**
Ross	105 - SW	T18N, R17E, Sec 18	approximately 30 marked and 30 unmarked graves; first known interment: Mary Catherine ***Roy*** (1866-1869); ***Adair, Blocker, Hall, Nummy, Ross*** and ***Terrell*** are also common to this cemetery still in use **(1) (15)**
Saint James	21 - NW	T19N, R17E, Sec 18	Saint James Baptist Church; a contemporary and active cemetery of approximately 75 graves; ***Calloway, Epkins, Jackson, Johnson, Knight, Milliner, Myree, Owens, Riley*** and ***Zeigler*** are common **(4) (14) (15)**
Saint James	214 - NW	T19N, R19E, Sec 8	Saint James Church
Santuck	75 - NE	T19N, R19E, Sec 14	Santuck Baptist Church; approximately 90 graves; first known interment: Lulline G. ***Hawkins*** (1908-1946); ***Barron, Bass, Bullard, Casebere, Collier, Estes, Foster, Graham, Haynie, Johnson, Johnston, Lanier, McGaffey, Salter, Singleton, Thornton*** and ***Trammell*** are common to this cemetery still in use **(5) (15)**
Seman	44 - NE	T20N, R20E, Sec 7	Seman Congregational Church; approximately 200 graves; first known interment: Lula J. ***Baker*** (1873-1938); ***Anderson, Blackwell, Butler, Collier, Dennis, Estes, Fiquett, Forbus, Harris, Hodnett, Holman, Jones, Parker, Reddish, Sullivan, Stearns, Traylor*** and ***Woodall*** are common to this cemetery still in use **(5) (15)**
Seman	45 - NE	T20N, R19E, Sec 12	Seman Baptist Church; first known interment: Wallace ***Wingard*** (1954-1974) ***Brown, Costello, Hodnett, Mosley, Ryser, Stearns, Wingard*** and ***Woodall*** are common to this new and active cemetery **(5) (14) (15)**
Sewell	10 - NW	T20N, R18E, Sec 21	see Prospect
Sheppard	74 - NE	T19N, R20E, Sec 19	approximately 400 graves; first known interment: Joel A. ***Thornton*** (1824-1851); ***Ansley, Baker, Britt, Brown, Carpenter, Cason, Cousins, Floyd, Haynes, Johnson, Jones, Lyle, Mathews, Pilgrim, Shaw, Sheppard, Singleton, Smith, Thornton, Venable, Williams*** and ***Young*** are common to this cemetery still in use **(5) (15)**
Shiloh	160 - NE	T20N, R21E, Sec16	Shiloh Missionary Baptist Church, fewer than 50 graves **(13)**
Shoal Creek	16 - NW	T19N, R17E, Sec 9	see Coosa River; Shoal Creek Baptist Church; these two cemeteries are across the road from one another and share the same name
Sledge	195 - SW	T17N, R19E, Sec 9	cemetery for the family of Chappell ***Sledge*** of Sledge Level Plantation **(9)**
Speers Chapel	169 - NW	T20N, R18E, Sec 11	the church no longer exists; 5 marked and numerous unmarked graves; first known interment: Sallie C. Speer ***Johnson*** (1851-1892); ***Speer*** and ***Johnson*** are common in this inactive cemetery **(7)**
Spigener	13 - NW	T20N, R18E, Sec 28	approximately 25 graves; first known interment: Lawrence ***Spigener*** (1827- 1841); last known interment: Lou Heart ***Spigener*** (1876-1916); ***Buyck, Hoffman, Lambeth, Oliver*** and ***Townsend*** are also found here **(5) (15)**
Spratlin	188 - SW	T18N, R19E, Sec 5	8 graves; first known interment: Meriwether Calloway ***Spratlin*** (1836-1868); last known interment: Abbotte ***Spratlin*** (1864-1942); ***Childers, Griffin, Meriwther*** and ***Spratlin*** are found in this cemetery **(6) (15)**
Spring Chapel	87 - SW	T18N, R19E, Sec 30	Spring Chapel Missionary Baptist Church
Springfield	208 - SW	T18N, R17E, Sec 28	Springfield Missionary Baptist Church; approximately 50 graves; aside from the interment of an unknown infant in 1902, interments date from the 1960's; ***McKeithen*** is the most common to this active cemetery **(14) (15)**
Strahan	141 - SE	T17N, R21E, Sec 18	several unmarked graves and the grave of Helen ***Strahan*** (d. 1907) **(14)**
Sweetwater	153 - NE	T19N, R19E, Sec 14	Sweetwater Baptist Church; an active cemetery **(15)**

Cemetery	Locale	Location	Church Affiliation and Remarks
Taunton	187 - NE	T19N, R21E, Sec 10	approximately 50 graves; first known interment: Martin VanBuren ***Taunton*** (1830-1872); ***Forbus, Gaither, Hudson, Johnson, Lloyd, McLain*** and ***Orr*** are also common to this cemetery still in use **(6) (14) (15)**
Taylor	72- NW	T19N, R19E, Sec 31	the graves of George ***Taylor*** (1799-1862) and Martha Ann ***Taylor*** (1809-1842) **(6)**
Thelma	70 - NW	T19N, R19E, Sec 30	Thelma Baptist Church; approximately 215 graves; first known interment: Annie G. ***Heisler*** (1880-1929); ***Allen, Applin, Bass, Collier, Culver, Emfinger, Fontaine, Fulmer, Gantt, Glenn, Goodman, Harrison, Hawk, Hilyer, Johnson, Jones, McCullers*** and ***Watkins*** are common to this cemetery still in use **(5) (15)**
Thrash	54 - NE	T20N, R20E, Sec 36	at least 280 graves; first known interment: Missie ***Lovejoy*** (1869-1900); ***Banks, Bickley, Brown, Freeman, Hicks, Johnson, Kelly, Leonard, Riley, Robinson*** and ***Thompson*** are common to this cemetery **(6) (15)**
Thrash	212 - NE	T20N, R20E, Sec 36	five known burials; Allen Francis ***Thrash*** (1865-?), Francis E. ***McCrane***, and Hilliard Jiles ***Thrash*** (1814-?), Missouri ***Thrash*** (1848-?), and Valentine ***Thrash*** (1783-1864) **(13) (15)**
Thrasher	28 - NW	T19N, R18E, Sec 29	
Thrasher-Mitchell	133 - SE	T17N, R20E, Sec 18	7 graves; first known interment: John ***Thrasher*** (d. 1839, age 40); last known interment: C. A. ***Owens*** (1855-1912); ***Mitchell*** is common to this cemetery **(5)**
Trillium	94 - NE	T20N, R21E, Sec 8	see Old Prospect
Titus	2 - NW	T21N, R17E, Sec 36	Titus Church
Titus	8 - NW	T20N, R18E, Sec 18	Titus Baptist Church; also known as First Baptist Church of Titus; established in 1894; approximately 150 graves; first known interment: Sarah J. ***Ward*** (1833-1894); ***Brown, Burnett, Collier, Collins, Dennis, Hannon, Harden, Harry, Hayes, Jones, Terrell*** and ***Ward*** are common to this cemetery still in use **(5) (15)**
Tri-Community	149 - SW	T18N, R18E, Sec 7	approximately 130 graves; ***Cobb, Gober, Hicks, Kelly*** and ***Paravicini*** are common to this cemetery **(4) (15)**
Trinity	60 - NW	T20N, R19E, Sec 17	see Carolina
Trinity	213 - SW	T18N, R18E, Sec 24	Trinity Episcopal Church; the grave of Ealon Madison ***Lambert*** (1919-2009) is found here **(15)**
Tuckabatchie	144 - SE	T18N, R22E, Sec 31	or Tuckabatchee; an active cemetery **(15)**
Tunnell Chapel	73 - NW	T19N, R19E, Sec 33	Tunnell Chapel Baptist Church; approximately 45 graves dating from 1962; ***Avant, Barnett, Blankenship, Forbus, Johnston, Sanders, Singleton*** and ***Weldon*** are common to this cemetery still in use **(7) (14) (15)**
Union	4 - NW	T20N, R17E, Sec 18	Union Congregational Christian Church; approximately 85 graves; first known interment: Irvin C. ***Johnson*** (1865-1931); ***Blankenship, Bridges, Esco, Farmer, Ficquette, Gilliand, Grier, Hooks, Jackson, Johnson, McGalliard, McWhorter, Mize, Moore, Nobles*** and ***Strength*** are common to this cemetery still in use **(6) (15)**
Union	56 - NE	T19N, R20E, Sec 3	Union United Methodist Church; approximately 80 grave; first known interment: Acie Otis ***Taunton*** (1895-1951); ***Abernathy, Avant, Boswell, Carmichael, Evans, Funderburk, Graham, Hurst, Ledbetter, McDonald, Sanford, Strickland, Taunton, Walls*** and ***Wilson*** are common to this active cemetery **(5) (15)**
Union	174 - NE	T20N, R20E, Sec 19	Union Baptist Church, organized 1848; the church burned in 1879 and was reorganized as Central Baptist Church; 51 graves; first known interment: Julia A. ***Bozeman*** (1846-1848); last known interment: Fransis Susan ***Haynie*** (1835-1914); ***Brownfield, Hollifield*** and ***Turner*** are common to this cemetery **(6) (8)**
Wall	78 - NE	T19N, R20E, Sec 27	the graves of G. T. ***Wall*** (1848-1910); Tonie ***Wall*** (1892-1893); and infant ***Wall*** (1921-1922) **(5)**
Wall-Coats	173 - NW	T20N, R18E, Sec 26	the marked graves of Nathan ***Coats*** (1818-1845) and James A. ***Wall*** , Jr. (1809- 1839) as well as several unmarked graves **(6) (7)**
Wallsboro	71 - NW	T19N, R19E, Sec 31	Wallsboro United Methodist Church; the graves of Donald L. ***Brannen*** (1933-1988), Annie Lois ***Law*** (1919-1995) and William Byron ***Law*** (1916-1994) **(6) (15)**
Wares Quarter	130 - SE	T17N, R19E, Sec 24	
Warrell	22 - NW	T19N, R17E, Sec 18	see Mount Zion
Warren	55 - NE	T20N, R20E, Sec 36	5 graves with interments dating from 1893 to 1906 **(13)**
Warren-Kent	204 - NE	T20N, R20E, Sec 25	see Kent-Holley
Watson Chapel	100 - NE	T20N, R21E, Sec 29	approximately 150 graves; first known interment: Mary ***Jordan*** (1816-1847); ***Andrews, Brown, Cason, Castleberry, Dopson, Fuller, Griffith, Hall, Hendricks, Ingram, Landers, Mask, Mason, Nail, Shores, Taylor, Thornton, Threadgill, Tucker, White*** and ***Wilhite*** are common to this cemetery still in use **(5) (15)**
Watson Chapel	101 - NE	T20N, R21E, Sec 32	Watson Chapel Congregation Church, built in 1937; approximately 70 graves; first known interment: John W. ***Strength*** (1883-1958); ***Calderon, Castleberry, Colley, Forbus, Fulmer, Holley, Griffith, Ingram, Kidd, Landers, Mask, Nail, Porter, Roberson, Shores*** and ***Taylor*** are common to this cemetery still in use **(5) (15)**
Wetumpka	156 - NW	T19N, R19E, Sec 27	Wetumpka Church of God; approximately 15 marked and several unmarked graves; first known interment: Josiah U. ***Conrad*** (1812-1836); last known interment: Sophia ***McKinney*** (1912-2006); ***Bozeman, Conard, Edwards, Jackson, Marshall, McKinney, Nix, Rawls, Penick*** and ***Sims*** are found in this cemetery **(6) (15)**
Wetumpka City	84 - SW	T18N, R18E, Sec 13	approximately 2,500 graves; many of the stones are worn with time; first known interment: Edward ***Nathaniel*** (1804-1830); ***Austin, Baker, Bush, Buyck, Cain, Collier, Daniel, Edwards, Enslen, Fitzpatrick, Gaddis, Golson, Hartwell, Jackson, Jones, Mason, Moore, Nelson, Pilgrim, Smith, Stoddard, Taylor, Thomas, Thrasher, Trimble, Turner, Wall, Weldon*** and ***Williams*** are common to this cemetery still in use **(1) (6) (15)**
Wingard-Kelley	146 - NW	T20N, R17E, Sec 25	the graves of Anna Katharina ***Wingard*** (1810-1882), Christian ***Wingard*** (1804-1895), Rebecca Jane ***Kelley*** (d. 1882), Kenneth ***Kelley*** (1824-1908), infant ***Kelley*** and infant ***Polk*** **(5)**
Young	124 - SW	T17N, R19E, Sec 9	11 graves; first known interment: Bernard Young ***Sledge*** (1817-1818); unused for 70 years until an interment in 1997; ***Kavanaugh, Lessor, Mitchell, Richard*** and ***Young*** are also found here **(5) (7) (15)**
Zeigler	30 - SW	T19N, R17E, Sec 36	
Zeigler	40 - SW	T18N, R17E, Sec 27	located beside Coosada Baptist Church Cemetery; approximately 160 graves; first known interment: Henry ***Zeigler*** (d. 1838); ***Anderson, Barron, Bender, Carmichael, Chapman, Davis, Faulk, Gay, Haygood, Lumley, McAdams, Minter, Myers, Purvis*** and ***Smith*** are common to this cemetery still in use **(6) (15)**
Zeigler-Thomason	190 - SW	T18N, R17E, Sec 2	the marked graves of Mary Ellen ***Thomason*** (1851-1861), John R. ***Zeigler*** (d. 1848) and James L. ***Zeigler*** (d. 1858) as well as a number of unmarked graves **(6)**
Zimmerman	183 - SE	T17N, R21E, Sec 17	Zimmerman Plantation; see Brassell

Cemeteries of Unknown Name

Cemetery	Locale	Location	Church Affiliation and Remarks
Unknown	25 - NW	T19N, R17E, Sec 20	

Cemeteries of Unknown Name (Continued)

Cemetery	Locale	Location	Church Affiliation and Remarks
Unknown	48 - NE	T20N, R20E, Sec 24	
Unknown	104 - SW	T18N, R17E, Sec 7	
Unknown	121 - SW	T17N, R19E, Sec 6	
Unknown	139 - SE	T17N, R20E, Sec 24	
Unknown	151 - NW	T19N, R19E, Sec 9	
Unknown	167 - SE	T17N, R20E, Sec 17	
Unknown	200 - NE	T19N, R21E, Sec 6	

Cemeteries of Uncertain Location

Cemetery	Locale	Location	Church Affiliation and Remarks
Allen-Bibb	not plotted	T18N, R17E, Sec 35	first left onto dirt road off County Road 33 in Coosada, at the fork in the dirt road go right; 14 graves; first known interment: Henry ***Allen*** (1787-1837); last known interment: Sophia Frankie ***Murry*** (1871-1958); ***Bibb*** is also present in this cemetery **(6)**
Bandy	178 - SW	T18N, R17E, Sec 24	only known interment: James ***Bandy*** (d. 1837) **(6)**
Barton	not plotted	Rifle Range Road	the cemetery for the family of Thomas ***Barton*** of Barton Place Plantation **(9)**
Bluff	not plotted	near Rock Springs Church off Bachtel Road	an early cemetery where ***Hagerty, Storrs*** and ***Townsend*** are known to be found **(9)**
Brassell	184 - SE	T17N, R21E, Sec 6	cemetery for the family of Richard ***Brassell***; 35 graves; first known interment: Malinda ***Henning*** (d. 1843); last known interment: Mary A. ***Kenney*** (1901-1968); ***Finney, Hoyle, Singleton*** and ***Strahan*** are common **(6)**
Bullard	not plotted	the Bullard farm in Santuck	the grave of Luke ***Haney*** (1767-1852) and several unmarked graves **(7)**
Bugg	not plotted	near Elmore	the graves of Anselm ***Bugg*** (1787-1854) and Maria M. ***Bugg*** (1794-1840) **(6)**
Castleberry	not plotted	T19N, R20E, Sec 14	in Eclectic, .2 mile south of Elmore County Elementary School; Castleberry Memorial Congregational Christian Church; first known interment: John William ***Castleberry*** (1894-1987); an active cemetery **(6)**
Charlie	not plotted	Deatsville	approximately 30 graves; first known interment: Harvey ***Coe*** (1817-1841); last known interment: Oliver Culver ***Sanders*** (1891-1969); ***Barker, Berry, Bowdoin, Cain, Coe, Culver, Green, Holley, Lewis, Martin, Northrup, Poe, Pyron, Richardson*** and ***Sanders*** are common to this cemetery **(15)**
Clark	not plotted	T18N, R19E, Sec 18	the graves of Mary Louise ***Kern*** (1913-1981), Clarence Kern ***Clark*** (no dates). George Robin ***Clark*** (1933-2012), Jerry L. ***Colvard*** (1943-2011) and George Luther ***Clark*** (1904-1956) **(1) (15)**
CSA Sons Graveyard	not plotted	Deatsville	
Draper	182 - SW	T19N, R17E, Sec 36	Draper Correctional Center Cemetery; approximately 60 graves; first known interment: Delfia ***Dennis*** (1807-1897); ***Alexander, Buffin, Crumpler, Johnson*** and ***Jones*** are common to this cemetery still in use **(6) (15)**
Elmore	not plotted	old Huntington Homestead	the grave of General John Archer ***Elmore*** (1762-1834) for whom the county is named is found here **(11)**
Fenn	not plotted	unknown	Fenn Farm Family Graveyard; the graves of Virginia Leah ***Burson*** (1919-1991), Robert Lee ***Fenn*** (1896-1974), and William Franklin ***Fenn***, Jr. (1896-1981) are known to be found here **(15)**
Gantt	not plotted	Tallassee	a single new grave **(15)**
Good Grove	not plotted	Eclectic	Good Grove Baptist Church; a new and active cemetery **(15)**
Greys	not plotted	Wetumpka	Nelson ***Jeffries*** (1863-1934), Pauline ***Jeffries*** (1879-1949) and John ***Taylor***, Sr. (1772-1836) are known to be found here **(15)**
Hall	not plotted	Coosada	7 graves; first known interment: Thera Clark ***Hall*** (1886-1930); an active cemetery **(15)**
Hall	not plotted	Millbrook	8 graves; first known interment: Boling ***Hall*** (1767-1836); the cemetery was used in 2011 for the first time since 1897 **(15)**
Harmony	not plotted	Jordan	6 graves; first known interment: Martha Cooper ***Colley*** (1821-1840); last known interment: Rev. John H. ***Colley*** (1819-1900); ***Taylor*** and ***Yarbrough*** are also known to be found here **(15)**
Harrison	not plotted	Wetumpka	the grave of Dollie ***Freeman*** (d. 1937) is known to be found here **(15)**
Harrogate Springs	not plotted	T18N, R19E, Sec 19	on Harrogate Springs Road; 51 graves; first known interment: Aneter ***Gaston*** (d. 1837); last known interment: Porter ***Edward*** (1909-1961); ***Chappell, Danile*** and ***Willis*** are common to this cemetery **(6)**
Hayney	189 - NE	T19N, R19E, Sec 12	the grave of Elder Luke ***Hayney*** (1797-1852) **(6) (15)**
Hurd-Grey	185 - SW	T19N, R18E, Sec 35	approximately 40 graves; first known interment: Amelia ***Taylor*** (1774-1834); last known interment: Sadie ***Crenshaw*** (d. 1954); ***Austin, Hurd*** and ***Townsend*** are common to this cemetery possibly still in use **(6) (13)**
Johnson	176 - NW	T20N, R17E, Sec 8	9 graves; first known interment: Mary ***Parrish*** (1834-1884); last known interment: Sidney M. ***Parrish*** (1862-1930) **(6)**
LaPradd	not plotted	4 miles S. of Wetumpka in Jasmine Forest subdivision	the graves of Isaiah Smith ***LaPradd*** and Elizabeth ***LaPradd*** along with several unmarked graves **(7)**
Letlow	not plotted	1 mi. E. of Wetumpka on AL 14, behind Baptist Mission	approximately 20 marked and 3 unmarked graves; ***Fain, Harwell*** and ***Letlow*** are found here **(7)**
Lykes	not plotted	south of Co. Rd. 429, 3 mi. NW of Buyck	Lykes Chapel Cemetery, this church no longer exists; approximately 8 graves; first known interment: William ***Cardwell*** (d. 1854); last known interment: Adeline Elizabeth ***Collins*** (1844-1879); ***Blackman, Harris*** and ***Willet*** are also found in this inactive cemetery **(15)**
Mabry	not plotted	off Georgia Road, Wetumpka	1 known grave; K.C. ***Mabry*** (1795-1816) **(15)**
Mitchell	not plotted	Rifle Range Road	cemetery for the family of Dr. Thomas ***Mitchell*** **(9)**
Molton	not plotted	Rifle Range Road	cemetery for the family of Thomas ***Molton*** (1785-1845) of Laurel Hill Plantation; Revolutionary War veteran Charles ***Hooks*** (1768-1843) and Catherine ***Henley*** (1841-1842) are buried here **(9) (10)**
Mountain Creek	not plotted	Wetumpka	Mountain Creek Baptist Church
Nixon Hill	186 - NW	T19N, R17E, Sec 30	the graves of Mary ***Holimon*** (1837-1914), Martha ***Roe*** (1858-1912) and Winnie ***Berry*** (d. 1901) **(6)**

Cemeteries of Uncertain Location (Continued)

Cemetery	Locale	Location	Church Affiliation and Remarks
Pine Flat	not plotted	Deatsville	Pine Flat Presbyterian Church
Smith	not plotted	T18N, R17E, Sec 26	11 graves; first known interment: Eliza ***Smith*** (1775-1835); last known interment: Essa M. ***Vaughn*** (1881-1960) until a new interment in 2012 **(15)**
Strickland	not plotted	Tallassee	Thomas Phillip ***Ingram*** (1852-1924) and Dahaba ***Vick*** (1891-1911) are found here **(15)**
Unnamed	not plotted	T20N, R21E, Sec 1	first known interment: Nancy Rivers ***Howle*** (1796-1870); last known interment: Ezekiel ***Moore*** (1873-1908) **(5)**
Unnamed	not plotted	off Georgia Road	the grave of K. C. ***Marby*** (1795-1816) **(7)**
Unnamed	not plotted	Red Hill off Hwy 360	3 graves of young children **(7)**
Wall	177 - NW	behind the Terrell home in T20N, R18E, Sec 18	14 graves; first known interment: infant ***Oliver*** (b. & d. 1840); last known interment: Mary Taylor ***Oliver*** (1808-1894); ***Wall*** is common to this cemetery **(6)**

Sources

1. Franklin, Lisa. *Tracking Your Roots.* 14 November 1997. <http://members.aol.com/GenWebLisa/elmrcem.htm>.
2. Franklin, Lisa. *Tracking Your Roots.* 14 November 1997. <http://members.aol.com/GenWebLisa/elmorecocem.htm>.
3. Tribble, Dot. 15 June, 1998. *Goodship Cemetery.* <http://members.aol.com/MNTAssoc/goodship.html>.
4. AlGenWeb Archives. *Elmore County, Alabama.* 1 March 2005. <ftp://ftp.rootsweb.com/pub/usgenweb/al/elmore/cemetery/>.
5. Blankenship, Linda and Tracy Blakenship. *Cemeteries of Elmore County, Volume I.* Wetumpka, Alabama: L. Blankenship, 1989.
6. Blankenship, Linda and Tracy Blakenship. *Cemeteries of Elmore County, Volume II.* Wetumpka, Alabama: L. Blankenship, 1989.
7. Personal correspondence with Marcia K. Collier, Southern Genealogy Services, Titus, Alabama.
8. Personal correspondence with Carolyn W. Sasser of Birmingham, Alabama.
9. Personal correspondence with Edward Pattillo of Montgomery, Alabama.
10. *Elmore County, Alabama Cemetery Records: Molton Cemetery.* unpublished manuscript. Montgomery, Alabama: Alabama Department of Archives and History, no date.
11. Owen, Thomas McAdory, LL.D. *Transactions of the Alabama Historical Society 1899-1903 Vol. IV*. Montgomery, Alabama: the Society, 1904.
12. Stephen Jones of The University of Alabama Office of Archaeological Services.
13. Alabama Cemetery Preservation Alliance. 26 January 2005. <http://www.alabama-cemetery-preservation.com>.
14. Alabama Cemetery Preservation Alliance. 1 May 2013. <http://www.alabama-cemetery-preservation.com>.
15. *Elmore County Cemeteries*. 27 May 2014. <http://www.findagrave.com>.
16. Personal Correspondence with Ginger Jones of Prattville, Alabama.

Numerical List of Cemeteries

1. Mount Calvary
2. Titus
3. New Harmony
4. Union
5. New Hope
6. Rivers Chapel
7. Harmony
8. Titus
9. Providence
10. Sewell
10. Prospect
11. New Home
12. Holman
13. Spigener
14. Lebanon
15. Mount Pisgah
16. Shoal Creek
17. Coosa River
18. Cains Chapel
19. Mount Olive
20. Lake Hill
21. Saint James
22. Mount Zion
22. Warrell
23. Ebenezer
24. Deatsville
25. Unknown
26. New Nazareth
27. Atkins Hill
28. Thrasher
29. Mount Zion Chapel
30. Zeigler
31. Jones
32. Mount Hebron West
32. Davis
33. New Home
34. Elmore
35. Mount Zion
36. McKeithen
37. McKeithen
38. Harris Chapel
39. Robinson Springs
40. Coosada
40. Zeigler
41. Bibb
42. Liberty Hill
43. Davis
44. Seman
45. Seman
46. Old Harmony
47. Mount Gilead
48. Unknown
49. Mount Hebron East
50. Mount Hebron
51. Halls Chapel
52. Central
53. Cotton
54. Thrash
55. Warren
56. Union
57. Bullard
58. Pleasant Grove
59. Bethlehem
60. Carolina
60. Trinity
61. Mann
62. Antioch
63. Grier Chapel
64. Balm of Gilead
65. Bethel
66. Pleasant Ridge
67. Little Flock
67. Ramer
68. Beulah
69. Bachelor
70. Thelma
71. Wallsboro
72. Taylor
73. Tunnell Chapel
74. Shepherd
75. Santuck
76. Georgia Road
77. Pleasant Hill
78. Wall
79. Claud
80. Good Hope
81. Green
82. Galilee
83. Pine View
84. Wetumpka City
85. Oak Valley Station
86. Bullard
87. Spring Chapel
88. Harwell
89. Marshall
90. Prospect
91. China Grove
92. Mount Zion No. 3
93. Mount Zion
94. Old Prospect
94. Trillium
95. County Line
96. Bethel
96. Benson-Bethel
97. Helsey
98. Lovejoy
99. Refuge
100. Watson Chapel
101. Watson Chapel
102. Pleasant Hill
103. New Lily Green
104. Unknown
105. Ross
106. Chana Creek
107. Providence
108. Bethlehem
109. Edwards
110. Doris Chapel
110. Hornsby
111. Oak Valley
112. Rose Hill
113. Friendship
114. Liberty
115. Rocky Mount
116. Long
117. Glenn
118. Rives
119. Millbrook
120. Goodship
121. Unknown
122. Hagerty
123. Goodhope
124. Young
125. Loretta
125. Mulder
126. Milton-Mitchell
127. Goodhope
128. Green Ridge
129. Old Bingham
130. Wares Quarter
131. Laurel Hill
132. Billingslea
133. Thrasher-Mitchell
134. Cathmagby
135. Rehobeth
136. Peter Hill
137. Lamar-Ware
138. Dawson - Bradford
139. Unknown
140. Anthony
141. Strahan
142. Rock Springs
143. Oak Grove
144. Tuckabatchie
145. Allen
146. Wingard-Kelly
147. Friendship
148. Mount Zion
149. Tri-Community
150. Jackson
151. Unknown
152. Mount Canaan
153. Sweetwater
154. Butler and Jackson
155. Bass
156. Wetumka
157. Hillside
158. Edwards-Pannell

Numerical List of Cemeteries (Continued)

158. Emmaus
158. Old Amos
159. Gilliland
160. Shiloh
161. First
162. Faith
163. County Line
164. Fort Toulouse
164. Ross
165. Flatrock
166. Neighbours
167. Unknown
168. Kimbell
169. Speers Chapel
170. Moon
171. Hall-Rawlinson
172. Leyburn
173. Wall-Coats
174. Union
175. Bethlehem West
176. Johnson
177. Wall
178. Bandy
179. Cardwell
180. Lett
181. Hornsby
182. Draper
183. Brassell
183. Zimmerman
184. Brassell
185. Hurd-Grey
186. Nixon Hill
187. Taunton
188. Spratlin
189. Haney
190. Zeigler-Thomason
191. Pruitt-Poage
192. Estes
193. Rhoades
194. Moore
195. Sledge
196. McKeithen
197. Lancaster
198. Old Wetumpka
198. East Wetumpka
199. Benson
200. Unknown
201. Fain
202. Gibson
203. Keith
204. Kent-Holley
204. Warren-Kent
205. Robinson
206. Cobb Hill
207. Brookside
208. Springfield
209. Darden
210. New Beginning
211. New Style
212. Thrash Family
213. Trinity
214. Saint James
215. Lightwood
216. Alexander

ESCAMBIA COUNTY

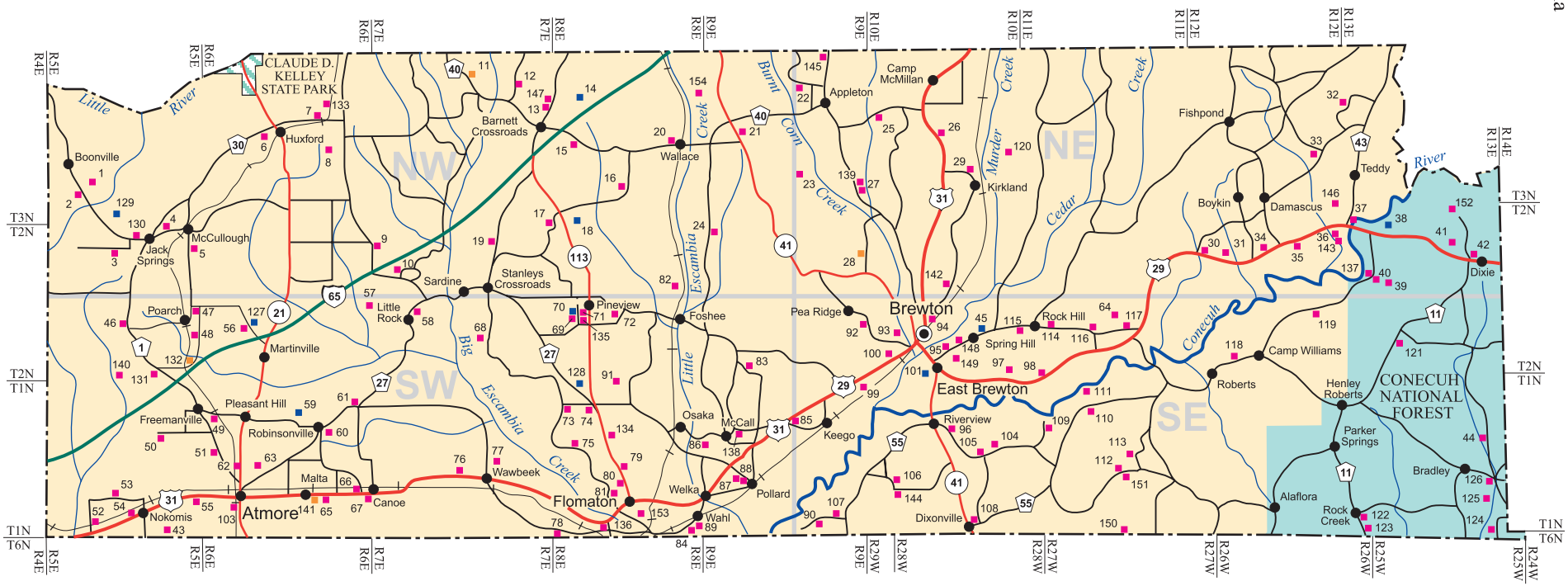

Legend

- 32 Cemetery of known name and location
- 11 Cemetery of unknown name
- 18 Cemetery of uncertain location
- County seat
- City, town or village

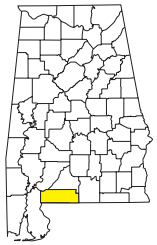

Produced by the Dept. of Geography
College of Arts and Sciences
The University of Alabama

Cemetery	Locale	Location	Church Affiliation and Remarks
Atmore	55 - SW	T1N, R5E, Sec 25	began when 11 graves were moved here from an abandoned Williams Station Cemetery; first known interment: Adeline ***Goldsmith*** (b. & d. 1911); last known interment: Joseph ***Johns*** (1867-1913); ***Bradford*** is also found here **(3)**
Baptist Hill	94 - SE	T2N, R10E, Sec 28	Baptist Hill Missionary Baptist Church, founded in 1894; over 820 graves; first known interment: Andrew ***Travis*** (d. 1870); all other stones date from 1901 to the present; ***Anderson, Brown, Canty, Cheatham, Culliver, Cunningham, Davis, Drakeford, Farrish, Hardy, Harrison, Jackson, Johnson, Jones, McMillan, Moore, Smith, Stallworth, Taylor, Thomas*** and ***Williams*** are common to this active cemetery **(12) (14)**
Bergen	142 - NE	T2N, R10E, Sec 15	Bergen Memorial Cemetery, also known as Pine Grove Cemetery; a black cemetery of approximately 200 graves, many unmarked; first known interment: Gussie ***Smith*** (d. 1881); ***Brown, Harris, Jones, Lee, Mallard, Nicholson, Sanders, Smith, Spears, Stallworth*** and ***Thomas*** are common to this active cemetery **(14)**
Bethel	113 - SE	T1N, R11E, Sec 23	Bethel Community Church; approximately 145 graves; first known interment: James Allen ***Morris*** (1836-1910) ***Barnes, Bush, Butts, Flowers, Fuqua, Gibson, Gray, Grice, Gross, Haveard, Johnson, Littell, Madden, Morris, Myrick, O'Ferrell, Smith*** and ***Spence*** are common to this active 20th century cemetery **(2) (14)**
Bethel	151 - SE	T1N, R11E, Sec 22	Bethel Community Mennonite Church; ***Braxton, Coleman, Fuqua, Rhodes*** and ***Shelly*** are found in this new cemetery **(14)**
Beulah	83 - SW	T1N, R9E, Sec 5	Beulah Church; approximately 480 graves; first known interment: John S. ***Parker*** (1872-1874); ***Blackman, Carnley, Chavers, Gatwood, Graves, Hammac, Herrington, Lambeth, Lister, McBride, Minchew, Odom, Pringle, Scott, Steel, Stephens, Trawick*** and ***Watson*** are common to this cemetery still in use **(3) (17)**
Black	110 - SE	T1N, R11E, Sec 9	approximately 30 graves, many unmarked; first known interment: Otie A. ***Douglas*** (1873-1880); last known interment: Ester Lena ***Hicks*** (1892-1982); ***Black*** is also common to this inactive cemetery **(1) (14)**
Blackwater	125 - SE	T1N, R13E, Sec 25	approximately 90 graves; first known interment: Griffin ***Gatewood*** (1798-1861); ***Cook, Davidson, Elliott, Gatewood, Henley, Lucas, Ptomey*** and ***Swinney*** are also common to this active cemetery **(3) (14) (17)**
Blow	143 - NE	T2N, R12E, Sec 12	Celia ***Blow*** (d. 1884), Cullin ***Blow*** (1810-1881) and John W. ***Blow*** (1844-1887) are found here **(14)**
Book of Acts	150 - SE	T1N, R11E, Sec 34	Book of Acts Church; while this cemetery is next to the church, our source indicates that the correct name is Barbara Phillips Cemetery **(14)**
Booneville	2 - NW	T3N, R5E, Sec 29	Booneville Baptist Church; approximately 30 graves; first known interment: Cecelia Ann ***Boone*** (1940-1943); ***Akins, Cumbie, Fowler, Hall, Johnson, Pipkin, Reynolds, Rice, Smith, Whatley, White, Winfree*** and ***Zelm*** are found in this active cemetery **(3) (14)**
Bowman	76 - SW	T1N, R7E, Sec 21	approximately 160 graves; first known interment: A. M. ***Lowery***, Sr. (1833-1871); ***Boutwell, Bowman, Dawson, Dunaway, Evans, Forte, Godwin*** and ***Moye*** are common to this cemetery still in use **(3) (14)**
Bradley	126 - SE	T1N, R13E, Sec 23	Bradley Assembly of God Church; approximately 270 graves; first known interment: Mary F. ***Findley*** (1875-1917); ***Bradley, Bray, Brookshire, Brown, Coxwell, Crosby, Davidson, Elliott, Fuqua, King, Nelson, Palmer, Sowell, Spence, Timothy*** and ***Worrell*** are common to this cemetery still in use **(3) (14) (17)**
Brantley	104 - SE	T1N, R10E, Sec 14	also known as Dixon Cemetery; approximately 30 graves; first known interment: John Bragg ***Dixon*** (b. & d. 1863); ***Blair, Brantley, Cobb, Harrelson*** and ***Phillips*** are common to this cemetery still in use **(3) (14)**
Brown	98 - SE	T1N, R11E, Sec 6	a family cemetery of approximately 65 graves; first known interment: George W. ***Holladay*** (1868-1903); ***Billingsley, Brooks, Brown, Coxwell, Cutts*** and ***Mancil*** are common to this active cemetery **(2) (14) (17)**
Calvary	25 - NE	T3N, R10E, Sec 18	Calvary Mennonite Church; ***Blackmon, Hanes, Isbell, Johnson, McCall, Metzler, Nelson, Pugh, Strength, Tindell*** and ***Wilson*** are found in this small but active cemetery **(3) (14)**
Canaan	66 - SW	T1N, R6E, Sec 24	Canaan Freewill Baptist Cemetery; approximately 430 graves; first known interment: George W. ***Little*** (1876-1898); ***Ballard, Barnes, Bethea, Black, Bradley, Findley, Gates, Griffin, Kizer, Lee, Marshall, McNeil, Peebles, Ray, Rigby, Rowell, Smith, Watson*** and ***Wiggins*** are common to this cemetery still in use **(3) (14)**
Canaan	12 - NW	T3N, R7E, Sec 12	Canaan Freewill Baptist Church; approximately 210 graves; first known interment in the 1880's; ***Beasley, Bell, Brown, Bush, Few, Fields, Fillmore, Grissett, Hall, Hammock, Hawkins, Lisenby, Morris, Odom, Ridgway, Smith, Summerlin, Toler*** and ***Urquhart*** are common to this cemetery still in use **(1) (14)**
Canoe	60 - SW	T1N, R6E, Sec 11	Canoe United Methodist Cemetery; approximately 125 graves; first known interment: infant ***Stanton*** (b. & d. 1905); ***Black, Daugette, Dixon, Dunnam, Gibbs, Hamilton, Jordan, Kearley, Lowrey, McKinley, Mitchem, Nabors, Smith, Stallworth, Stanton*** and ***Wearren*** are common to this cemetery still in use **(4) (14) (17)**
Catawba Springs	85 - SE	T1N, R9E, Sec 11	Catawba Springs Baptist Church; approximately 700 graves; first known interment: Nancy ***Jackson*** (1840-1841); ***Allen, Arrant, Barker, Barnes, Brantley, Carden, Chavers, Davis, Downing, Ellis, Franklin, Gatwood, Godwin, Hale, Howell, Jackson, Jernigan, Lambeth, Martin, Moye, Odom, Powell, Simmons, Stanton, Taylor, Thompson, Thornton*** and ***Williamson*** are common to this cemetery still in use **(3) (14)**
Conway	57 - SW	T2N, R6E, Sec 24	11 graves; first known interment: Earlene ***Conway*** (1942-1943); 3 ***Conway*** children were interred in 1946 as the result of a tragic house fire; ***Helton, Sheeler*** and ***Stafford*** are also found in this active cemetery **(3) (14)**
Cooper	22 - NE	T3N, R9E, Sec 10	approximately 550 graves; first known interment: Lizer ***Wilson*** (1861-1872); ***Baker, Barnes, Beasley, Blackmon, Blair, Burch, Cain, Cooper, Copeland, Darby, Driskell, Emmons, Gibson, Johnson, Madden, Manning, McCall, Morgan, Pettis, Pugh*** and ***Wilson*** are common to this cemetery still in use **(3) (14)**
Corinth	130 - NW	T2N, R5E, Sec 3	Corinth Primitive Baptist Church, constituted 1898; ***Davison, Harper, Hughes*** and ***Wasdin*** are known to be a part of this active cemetery **(14)**
Damascus	35 - NE	T2N, R12E, Sec 11	located at Douglas Chapel United Methodist Church; approximately 530 graves; first known interment: Alonza ***Hoomes*** (1864-1878) and Willis ***Hoomes*** (1872-1878) both died on the same day; ***Alford, Andrews, Baker, Cook, Cotton, Douglas, Dubose, Evans, Findley, Goolsby, Hodge, Hoomes, Howard, Jones, Kendall, King, Koon, Lambert, Lucas, McGowin, Owens, Stone, Wells*** and ***White*** are found here **(3) (5) (14)**
Dixie	42 - NE	T2N, R13E, Sec 11	Dixie Methodist Church; approximately 40 graves; first known interment: Allison E. ***Weaver*** (1882-1932); ***Bagley, Fuqua, Odom, Parker, Watson*** and ***Wilson*** are common to this cemetery still in use **(1) (14)**
Dixon	104 - SE	T1N, R10E, Sec 14	see Brantley
Dixon	152 - NE	T2N, R13E, Sec 2	approximately 20 graves; first known interment: David L. ***Dixon*** (1828-1857); ***Bonifay, Chagra, Harrison, Porter, Stokes*** and ***Wade*** are also found in this active cemetery **(14)**
Dixonville	108 - SE	T1N, R10E, Sec 35	approximately 610 graves; first known interment: John ***Dixon*** (1789-1856); ***Andrews, Barnes, Brantley, Calhoun, Coogle, Dixon, Ellis, Fulmore, Jernigan, Jones, Massengale, McLean, McNaughton, Peavy, Rowell, Sutton, Thompson, Williamson, Wyatt*** and ***York*** are common to this cemetery still in use **(3) (14)**
Douglas Chapel	35 - NE	T2N, R12E, Sec 11	see Damascus
Driskell	4 - NW	T2N, R5E, Sec 2	see McCullough
Edendale	144 - SE	T1N R10E, Sec 29	Edendale Holiness Church; 10 graves; first known interment: Charity Elizabeth ***Singleton*** (1849-1922); ***James, Parkerson, Steele*** and ***Thomas*** are also found in this active cemetery **(14)**
Elim	118 - SE	T2N, R12E, Sec 32	Elim Baptist Church, founded in 1825; approximately 650 graves; first known interment: David R. ***Mayo*** (1836-1862); ***Ball, Barnes, Bracken, Bush, Clements, Cox, Findley, Fuqua, Herrington, King, Murphy, Overstreet, Parker, Peebles*** and ***Thomas*** are common to this cemetery still in use **(3) (10) (14)**

Cemetery	Locale	Location	Church Affiliation and Remarks
Emmons	16 - NW	T3N, R8E, Sec 34	12 graves; first known interment: Mary J. Godwin ***Emmons*** (1849-1910); ***Hammac, Martin, McRae, Menchew*** and ***Moye*** are also found in this active cemetery **(3) (14)**
Emmons	17 - NW	T2N, R8E, Sec 6	7 graves; first known interment: Elisha Coleman ***Emmons*** (1857-1934); last known interment: William Henry ***Emmons*** (1896-1982) **(3) (14)**
Emmons	74 - SW	T1N, R8E, Sec 8	also known as S. E. Emmons Cemetery; 22 graves; first known interment: Arrior C. ***Harrison*** (1900-1942); ***Emmons, Moye, Odom*** and ***Spears*** are also found in this active cemetery **(3) (17)**
Fairview	63 - SW	T1N, R6E, Sec 20	see Lucy Hill
Fanny	84 - SW	T1N, R8E, Sec 36	a black cemetery of approximately 130 marked graves and 60 unmarked graves; first known interment: Malacow ***Lee*** (1887-1905); ***Carter, Dixon, Odom*** and ***Salter*** are common to this cemetery still in use **(1) (14)**
First	5 - NW	T2N, R5E, Sec 1	First Baptist Church, McCullough; approximately 40 graves; first known interment: Mary ***Longmire*** (1866-1959); ***Armstrong, Browder, English, Flowers, Johnson, Lee, McNeal*** and ***Stallworth*** are common to this active cemetery **(14)**
First Marietta	40 - NE	T2N, R13E, Sec 8	First Marietta Missionary Baptist Church; a black cemetery of approximately 125 graves, several unmarked; interments date from the 1920's to the present; ***Avant, Bradley, Brooks, Brown, Floyd, Fowler, Gray, Hodges, Johnson, Lewis, McCloud, Moseley, Nearer, Smith*** and ***Williams*** are found here **(1) (14)**
First Shady Grove	117 - SE	T2N, R11E, Sec 22	approximately 45 graves, some unmarked, dating from 1950; ***Garvin, Harrison, Lovelace, McPherson, Mosley, Rambo, Thomas*** and ***Travis*** are common to this cemetery still in use **(2) (14)**
Flomaton	136 - SW	T1N, R8E, Sec 33	approximately 1,500 graves; first known interment: Henry ***Druery*** (1799-1855); ***Abernethy, Ash, Bedgood, Bell, Bethea, Brown, Findley, Hammac, Harwell, Hill, Holt, Jackson, Johnson, Jones, Kelly, Knowles, Lee, Manry, Mathis, Northrop, O'Guynn, Powell, Renfroe, Reynolds, Rittenbery, Simmons, Sims, Smith, Stanton, Vinson, Weaver, Welch*** and ***White*** are common to this cemetery still in use **(3) (14)**
Fort Crawford	95 - SE	T2N, R10E, Sec 33	approximately 1,700 graves; first known interment: the infant ***Jordan*** (d. 1877); ***Ashton, Barnes, Bell, Black, Brewton, Brown, Burgess, Capps, Cobb, Crenshaw, Dailey, Dixon, Downing, Fuqua, Grantham, Grice, Hammac, Hammons, Harold, Hill, Hodge, Holladay, Ingram, Jackson, Jernigan, Johnson, Jordan, Joyner, Lindsey, Lowery, Lynn, Maddox, Mantel, Morgan, Parker, Pugh, Schad, Scott, Stokes, Thompson, Tippin, Travis, Watson, Weaver*** and ***Zepernick*** are common to this active cemetery **(3) (14)**
Foshee	39 - NE	T2N, R13E, Sec 17	9 marked and 18 unmarked graves; first known interment: Martha N. Parker ***Foshee*** (1787-1839); last known interment: Robert ***Miller*** (1807-1894); ***Blacksher, Mancill*** and ***McGowin*** are found here **(3) (9) (14)**
Franklin	99 - SE	T1N, R9E, Sec 1	approximately 50 graves; first known interment: Henry ***Harold***, Jr. (1847-1856); last known interment: Stella Ida May ***Grant*** (1899-1976); ***Franklin*** and ***Jernigan*** are common to this cemetery **(2) (14)**
Freemanville	49 - SW	T1N, R5E, Sec 12	Freemanville Church; approximately 30 graves dating from 1930; ***Classen, Glick, Holsonback, Shehan, Turner, Weber*** and ***Yoder*** are common to this active Mennonite cemetery **(3) (14)**
Fuqua	112 - SE	T1N, R11E, Sec 22	adjacent to the remains of an old Mennonite church; also known as Howard or Haveard Cemetery; approximately 80 graves; first known interment: Lottie ***Fuqua*** (1849-1898); ***Blackmon, Butts, Davidson, Fuqua, Haveard, Howard*** and ***Walther*** are also common to this active cemetery **(2) (6) (17) (14)**
Gay-Lindsey	107 - SE	T1N, R9E, Sec 25	also known as simply Gay Cemetery; approximately 75 graves; first known interment: James ***Gay*** (1830-1853); ***Day, Jernigan, Jones, Lindsey*** and ***McCurdy*** are common to this cemetery still in use **(3)**
Glory Hill	145 - NE	T3N, R9E, Sec 1	Glory Hill Holiness Church; approximately 40 graves dating from 1959; ***Bradley, Cain, Forest, Hall, Hobbs, Hopkins, Ivey, Madden, Miller, Padgett, Smith*** and ***Stanford*** are found in this active cemetery (14)
Gravel Hill	15 - NW	T3N, R8E, Sec 20	Gravel Hill Baptist Church; approximately 55 graves; first known interment: Jemima ? (1823-1925); ***Bell, Coleman, Fillmore, Hall, Harrison, Lisenby*** and ***Rawls*** are common to this cemetery still in use **(2) (14)**
Green Acres	138 - SW	T1N, R9E, Sec 10	Green Acres Memorial Cemetery; adjacent to Catawba Springs Baptist Church; approximately 1,000 graves dating from the 1940's to the present; ***Cook, Miller*** and ***Smith*** are common to this active cemetery **(1) (6) (14)**
Hall	67 - SW	T1N, R6E, Sec 25	approximately 160 graves; first known interment: Zachary T. ***Hall*** (1847-1872); ***Bristow, Brown, Ernest, Fountain, Godwin, Hall, Mason, Stanton*** and ***Vickery*** are common to this cemetery still in use **(3) (14)**
Halls Creek	71 - SW	T2N, R8E, Sec 20	Halls Creek Missionary Baptist Church; approximately 45 graves; first known interment: Amanda S. ***Howard*** (1875-1897); ***Andrews, Johnson, Morris*** and ***Ward*** are common to this cemetery still in use **(3)**
Hammac	23 - NE	T3N, R9E, Sec 27	approximately 35 graves; first known interment: Joshua. S. ***Hammac***, Sr.(1805-1890); last known interment: Jane ***Trawick*** (1879-1957); ***Evans*** and ***Kent*** are also found in this family cemetery **(3) (12) (14) (17)**
Hammac	69 - SW	T2N, R8E, Sec 29	approximately 60 graves; first known interment: Martha ***Hammac*** (b. & d. 1871); last known interment: Arthur Roland ***Chancery*** (1942-1993); ***Chancery, Emmons, Minchew*** and ***Odom*** are also found here **(3) (14) (17)**
Hammac-Strength	82 - NW	T2N, R8E, Sec 23	also known as Sod Hammac Cemetery; 20 graves; first known interment: Collie ***Hammac*** (1898-1900); last known interment: William Robert ***Hammac*** (1868-1943) ***Max*** and ***Strength*** are also found in this cemetery **(3)**
Hanberry	21 - NW	T3N, R9E, Sec 20	approximately 250 marked and 100 unmarked graves; first known interment: Willie H. ***Owens*** (b. & d. 1888); our source states that the earliest burial was that of an unknown drifter; ***Bloodsworth, Chavers, Dyess, Eddins, Evans, Franklin, Gardner, Godwin, Hammac, Harris, Henry, Johnson, Madden, Manning, McCall, Merritt, Morgan, Owens, Parker, Pettis*** and ***Smith*** are common to this active cemetery **(1) (14)**
Haveard	112 - SE	T1N, R11E, Sec 22	see Fuqua
Hawkins	13 - NW	T3N, R8E, Sec 18	adjacent to New Bethlehem Baptist Church; approximately 120 graves; first known interment: Thomas J. ***Hawkins*** (1833-1895); ***Barnett, Beasley, Emmons, Johnson, Macks, Smith*** and ***Watson*** are also found in this active cemetery **(3) (17)**
Head of Perdido	46 - SW	T2N, R5E, Sec 28	also known as Judson Cemetery; approximately 300 graves; first known interment: William ***Avery*** (1809-1884); ***Adams, Bates, Caraway, Carter, Gibson, Jackson, Jordan, Lister, Martin, McGhee, Moore, Reed, Rhoades, Rolin, Still, Wainwright, Walker*** and ***Woods*** are common to this active cemetery **(3) (14) (17)**
Henderson	90 - SE	T1N, R9E, Sec 35	approximately 35 graves; first known interment: William H. ***White*** (1834-1862); last known interment: Mattie Henderson ***Odom*** (1896-1971); ***Gay, Grice, Henderson*** and ***Scroggins*** are also found here **(3) (14)**
Hillcrest	88 - SW	T1N, R9E, Sec 20	a Catholic cemetery of approximately 170 graves; first known interment: Jennie B. ***Corry*** (1871-1872); ***Bonifay, Brown, Corry, Dailey, Edwards, Finlay, Geist, Green, Jemison, Kelly, Kennedy, Knapp, Lawrence, Rice, Tolbert, Troutman*** and ***White*** are common to this cemetery still in use **(3) (14) (16) (17)**
Hog Fork	56 - SW	T2N, R6E, Sec 29	see New Home
Hollingsworth	43 - SW	T1N, R5E, Sec 34	approximately 20 graves dating from 1988; ***Capers, Heathcock, Hollingsworth, Minchew, Pace, Poole Taunton*** and ***Wilson*** are common to this active cemetery **(14)**
Hollywood	89 - SW	T1N, R8E, Sec 36	approximately 160 graves; first known interment: George H. ***Drury*** (1854-1870); ***Barnes, Bell, Drury, Godwin, Hammond, Martin, Miller, Ross*** and ***Turner*** are common to this active cemetery **(2) (3) (14) (17)**
Hoomes	146 - NE	T3N, R12E, Sec 36	43 graves; first known interment: Nettie ***Hoomes*** (1888-1894); ***Alford, Anglin, Gibson, Holmes, Hoomes, Phelps*** and ***Stone*** are common to this family cemetery still in use **(1) (5) (14)**
Hoomesville	33 - NE	T3N, R12E, Sec 25	Hoomesville Church of Christ, established c. 1892; approximately 80 graves; first known interment: Margorie Murphy ***Hoomes*** (1846-1919); ***Baggett, Blackmon, Cole, Cook, Cox, Crosby, Holmes, Hoomes, Johnson, Lambert, Lanier, McGowin, Pardue*** and ***Uptagrafft*** are common to this active cemetery **(1) (12) (14)**

Cemetery	Locale	Location	Church Affiliation and Remarks
Hosey Presley	52 - SW	T1N, R5E, Sec 32	found at the eastern end of Sullivan Cemetery; 22 graves; first known interment: Nancy Ann ***Presley*** (d. 1948); ***Henderson, Messer, Shiver, Stewart, White*** and ***Williamson*** are also found in this active cemetery **(14)**
Howard	112 - SE	T1N, R11E, Sec 22	see Fuqua
Huxford	6 - NW	T3N, R6E, Sec 17	Huxford Baptist Church; approximately 470 graves; first known interment: Florence Marie ***Fountain*** (b. & d. 1899); ***Biggs, Booker, Boone, Brown, Coker, Daniels, Dees, Dreadin, Hood, Jordan, Keller, Lomax, Parker, Ross, Seale, Smith, Snider, Weston*** and ***Wright*** are common to this cemetery still in use **(3) (17)**
Huxford	8 - NW	T3N, R6E, Sec 23	also known as Old Indian Cemetery or MeGhee Cemetery; 3 marked graves and possibly as many as 100 unmarked; first known interment: Leon ***McGhee*** (1912-1913); last known interment: Willie Lee ***McGhee*** (1906-1915) **(3)**
Huxford	133 - NW	T3N, R6E, Sec 14	Huxford Community of Christ; see Latter Day Saints
Jack Springs	4 – NW	T2N, R5E, Sec 2	see McCullough
Jernigan	29 - NE	T3N, R10E, Sec 26	also known as Massingill Cemetery; approximately 20 graves; first known interment: Benjamin W. ***Jernigan*** (1799-1863); ***Butler, Cross, Jernigan, Massingill*** and ***Moore*** are common to this active cemetery **(8) (14)**
Judson	46 - SW	T2N, R5E, Sec 28	see Head of Perdido Cemetery
King	137 - NE	T2N, R13E, Sec 8	the grave of Charlotte ***King*** (1837-1907 **(1)**
Kirkland	120 - NE	T3N, R10E, Sec 24	22 graves; first known interment: Dunk J. ***Jernigan*** (1868-1899); ***Bodiford, Brown, Eidson, Gibson, Jernigan, Merchant*** and ***Steele*** are found in this remote yet active cemetery **(14)**
Knowles	81 - SW	T1N, R8E, Sec 28	also known as Rock Cemetery; approximately 340 graves; first known interment: Minnie Lee ***Golden*** (b. & d. 1911); ***Allen, Aydelott, Barrow, Bell, Boutwell, Brock, Crutchfield, Gray, Johnson, Jordan, Knowles, Lambeth, Lowery, Morris, Sapp*** and ***White*** are also common to this cemetery still in use **(3) (14) (17)**
Lambeth-Boutwell	73 - SW	T1N, R8E, Sec 7	Lambeth Free Holiness Church; approximately 95 graves; first known interment: Henry C. ***Boutwell*** (1922-1953); ***Kennedy, Knowles, Lambeth, Lister, Moye*** and ***Smith*** are common to this active cemetery **(3) (17)**
Latter Day Saints	133 - NW	T3N, R6E, Sec 14	Reorganized Church of the Latter Day Saints Cemetery or Huxford Community of Christ Church; approximately 215 graves; first known interment: infant ***Sims*** (b. & d. 1908); ***Bass, Black, Byrd, Croley, Cruit, Day, Dreadin, Faircloth, Freeman, Hadley, Kirby, Luker, Morris, Richerson, Robinson, Sims, Smith, Snider, Tolbert, Vickery , Vickrey*** and ***Watford*** are common to this cemetery still in use **(3) (6) (14)**
Lindsey	1 - NW	T3N, R5E, Sec 29	approximately 120 graves; first known interment: Thomas ***Lindsey*** (1878-1884); ***Akins, Boone, Catrette, Hadley, Lanham, Strength*** and ***Weaver*** are also common to this cemetery still in use **(3) (14) (17)**
Little Brooklyn	32 - NE	T3N, R13E, Sec 11	approximately 65 graves; first known interment: Jack C. ***Culliver*** (1899-1910); ***Allen, Culliver, Davis, Jackson, McCaine, Richardson*** and ***Sutton*** are common to this cemetery still in use **(14)**
Little Escambia	80 - SW	T1N, R8E, Sec 27	Little Escambia Baptist Church; approximately 360 graves; first known interment: A. E. ***Rivers*** (1824-1900); ***Adams, Beasley, Boutwell, Bragan, Brantley, Byrd, Chancery, Entrekin, Godwin, Golden, Grant, Hammonds, Holt, Howell, Johnson, Jordan, Knowles, Lambeth, Lee, Manning, Murray, Smith, VanHoosen, Vickery, Wadkins, Ward*** and ***White*** are common to this cemetery still in use **(3) (14) (17)**
Little Rock	58 - SW	T2N, R7E, Sec 20	Little Rock Church of the Assembly of the Lord Jesus Christ; interments date from 1965 to the present; ***Allen, Arrant, Baggett, Miller, Peacock, Steward*** and ***Williams*** are found here **(3) (14)**
Lucious	63 - SW	T1N, R6E, Sec 20	see Lucy Hill
Lucy Hill	63 - SW	T1N, R6E, Sec 20	also known as Fairview Cemetery, Lucious Cemetery and Stallworth Cemetery for the three sections in which it is divided; over 2,800 graves are found here; ***Adams, Archie, Barnes, Bishop, Brazzell, Brooks, Brown, Bryant, Carter, Dailey, Davis, Dennis, Frye, Gray, Hall, Harris, Henderson, Howard, Jackson, Johnson, Jones, Knight, Lambert, Lawson, Lee, Lewis, Lyons, Martin, McCants, McMillian, McNeil, Montgomery, Parker, Reynolds, Riley, Robinson, Rudolph, Singleton, Smith, Stallworth, Staples, Thames, Thomas Watson*** and ***Williams*** are common to this active cemetery **(14)**
Macedonia	27 - NE	T3N, R10E, Sec 31	also known as Martin Cemetery; adjacent to Weaver Cemetery; Macedonia Church; first known interment: Robbie L. ***Martin*** (1917-1919); ***Bridges, Hazlett, Marky, Martin, Motes, Redding*** and ***White*** are found in this small cemetery still in use **(3) (17) (14)**
Magnolia	19 - NW	T2N, R7E, Sec 11	Magnolia Baptist Church; located .5 miles behind the church; approximately 175 graves; first known interment: Sally ***Beasley*** (d. 1892); ***Beasley, Bedgood, Booth, Buckhault, Emmons, Hall, Hinnant, Hobbs, Jordan, Lambeth, Lee, Roberson, Simmons, Turk*** and ***White*** are common to this active cemetery **(3) (14) (17)**
Mancill	121 - SE	T2N, R13E, Sec 32	15 graves; first known interment: Bryant C. ***Mancill*** (1838-1917); ***Bradley, Henley*** and ***Meadows*** are also found in this active cemetery **(1) (14)**
Martin	139 - NE	T3N, R10E, Sec 31	approximately 14 burials; first known interment: G.W. ***Martin*** (d.1959); ***Bridges, Hazlett, Marky, Redding*** and ***White*** can also be found in this active cemetery **(14) (16)**
Martin	27 - NE	T3N, R10E, Sec 31	see Macedonia
Mason	41 - NE	T2N, R13E, Sec 10	approximately 135 graves; first known interment: Phillip ***McGowin*** (1893-1895); ***Barlow, Barnhill, Booker, Clements, Douglas, Hart, Lindsey, Mancill, McGowin, Messick, Moore, Overstreet, Pate, Rawls, Ward, Weaver, White, Worthington*** and ***Wyrosdick*** are common to this cemetery still in use **(3) (14) (17)**
Massingill	29 - NE	T3N, R10E, Sec 26	see Jernigan
May Creek	116 - SE	T2N, R11E, Sec 28	May Creek United Methodist Church, organized in the early 1850's; approximately 290 graves, many unmarked; first known interment: Nancy C. ***Mayo*** (1848-1880); ***Agerton, Bell, Bethea, Browder, Burnham, Daniels, Davis, Evans, Fuqua, Giles, Harrington, Howard, Johns, Kennedy, Lindsey, Masingill, Maxwell, Mayo, Stephenson, Tippin*** and ***Ward*** are common to this cemetery still in use **(2) (12) (14)**
Mayo	111 - SE	T1N, R11E, Sec 4	5 marked and 10 unmarked graves; first known interment: Henry Verner ***Mayo*** (b. & d. 1895); last known interment: Mary ***Mayo*** (1828-1899) **(7)**
McCullough	4 - NW	T2N, R5E, Sec 2	also known as Driskell or Jack Springs Cemetery; approximately 1,200 graves; first known interment: Edna ***Vivian*** (b. & d. 1901); ***Allen, Biggs, Bowman, Bray, Bryan, Buck, Byrd, Caraway, Caylor, Conway, Cook, Coon, Criswell, Dannelley, Day, Drew, Driskell, Gohagan, Gohagin, Goodson, Green, Hall, Johnson, Jones, King, Kyser, Langham, Lassiter, Mack, McCullough, McKinley, Nowling, Shiver, Singleton, Smith, Taylor, Walker, Wasdin, Weaver, Whatley*** and ***Wise*** are common to this active cemetery **(3) (14)**
McGhee	8 - NW	T3N, R6E, Sec 23	see Huxford
McGowin	36 - NE	T2N, R12E, Sec 12	approximately 50 graves, first known interment: infant ***Blacksher*** (b. & d. 1879); ***Blacksher, Blow, Floyd, Hart***, ***Holley, McGowin*** and ***Parker*** are common to this cemetery still in use **(3) (14)**
McGowin Ferry	37 - NE	T2N, R13E, Sec 6	6 graves dating from 1968; 2 ***Nettles***, 2 ***McGowin*** and 2 ***Sheppard*** **(1)**
Miller	10 - NW	T2N, R7E, Sec 18	approximately 155 graves; first known interment: Lillie C. ***Diamond*** (1888-1891); ***Allen, Barnsdale, Blackwell, Bukhault, Childress, Diamond, Flowers, Glover, Graham, Hobbs, Johnson, Miller, Myrick, Otts, Peacock, Ramsey, Rutherford*** and ***Smith*** are common to this cemetery still in use **(3) (14) (17)**

Cemetery	Locale	Location	Church Affiliation and Remarks
Mize	79 - SW	T1N, R8E, Sec 22	approximately 130 graves; first known interment: Edmund W. ***Whatley*** (1835-1905); ***Barnes, Bondurant***, ***Hammac, Hendricks, Jones, Mize, Wadkins*** and ***Whitfield*** are common to this cemetery still in use **(3) (14)**
Mothershed	50 - SW	T1N, R5E, Sec 14	approximately 110 graves; first known interment: William H. ***Mothershed*** (1858-1915); ***Barlow, Davis, Hall, Morris, Mothershed, Pace, White*** and ***Woods*** are common to this cemetery still in use **(3) (14) (17)**
Mount Calvary	31 - NE	T2N, R12E, Sec 8	Mount Calvary Baptist Church
Mount Shilo	53 - SW	T1N, R5E, Sec 29	Mount Shilo Baptist Church; approximately 120 graves; first known interment: Henry W. Betts (1882-1907); ***Barron, Bowens, Brown, Clemons, Collins, Curry, Elliott, Fields, Fisher, Johnson, McCullan, McNeal, Packer, Payne, Smallwood, Smith, Walker, Welker*** and ***Williams*** are common to this active cemetery **(14)**
Moyeville	68 - SW	T2N, R7E, Sec 26	Moyeville Baptist Church, founded 1922; approximately 120 graves; first known interment: Margret ***Moye*** (1858-1920); ***Bell, Burkett, Childress, Cooper, Daw, Emmons, Evans, Fowler, Hendrix, Johnson, Kitchens, Lambeth, Lewis, Moye, Roberson*** and ***Sanders*** are common to this cemetery still in use **(3) (14)**
New Bethlehem	147 - NW	T3N, R8E, Sec 18	New Bethlehem Baptist Church; approximately 175 graves; first known interment: Thomas J. ***Hawkins*** (1833-1895); ***Bagwell, Barnett, Beasley, Bell, Butler, Emmons, Grissett, Hawkins, Johnson, Landrum, Lisenby, Macks, McDuffie, Morton, Odom, Simmons, Smith*** and ***Watson*** are common to this active cemetery **(14)**
New Home	56 - SW	T2N, R6E, Sec 29	New Home Indian Cemetery, also known as Hog Fork Indian Cemetery; approximately 250 graves; first known interment: Ada ***Roland*** (1882-1916); ***Aplin, Bailey, Blackburn, Dalrymple, Daniel, Daughtry, Flournoy, Gardner, Jackson, McGhee, Partin, Presley, Rolin*** and ***Vickery*** are common to this active cemetery **(14)**
Nokomis	54 - SW	T1N, R5E, Sec 33	Nokomis Baptist Church; approximately 35 markers in this 20th century cemetery; ***Boatwright, Coleman, Daniels, Dees, Flowers, Hall, Morris, White*** and ***Williams*** are common to this active cemetery **(2) (14)**
Oak Grove	92 - SE	T2N, R10E, Sec 30	over 200 graves; first known interment: Oscar ***Curry*** (1878-1881); ***Bert, Crenshaw, Crook, Curry, Haley, Hall, Lewis, Paul, Preyer, Stallworth, Thomas*** and ***Watson*** are common to this active cemetery **(14)**
Oak Hill	62 - SW	T1N, R6E, Sec 19	over 3,600 graves; first known interment: infant ***Kelly*** (b. & d. 1909); this cemetery is still in use **(3)**
Odom	106 - SE	T1N, R10E, Sec 20	a family cemetery of approximately 140 graves; first known interment: James Edward ***Brantley*** (1830-1874); ***Brantley, Carroll, Harris, Odom, Pugh*** and ***Thomas*** are common to this cemetery still in use **(2) (14)**
Old Bradley	44 - SE	T1N, R13E, Sec 13	approximately 400 graves; first known interment: C. O. ***Bradley*** (1882-1888); ***Adkison, Baker, Ballard, Bradley, Coxwell, Davidson, Douglas, Dreading, Gatewood, Henley, Jeffers, Jones, Lee, Palmer, Pitts, Spence, Tanner, Taylor, Thomas, Worrell*** and ***Young*** are common to this cemetery still in use **(3) (14)**
Old Indian	8 - NW	T3N, R6E, Sec 23	see Huxford
Pierce-Rabb	48 - SW	T2N, R5E, Sec 25	approximately 130 marked and 20 unmarked graves; first known interment: Ethel May ***Pierce*** (1892-1938); ***Burton, Carter, Dailey, Hall, Hines, James, Knight, May, McCreary, McMillan, Middleton, Montgomery, Pierce, Quarker, Rabb, Rivers, Thames, Thomas*** and ***Williams*** are common to this active cemetery **(14)**
Pilgrims Rest	100 - SE	T1N, R10E, Sec 32	approximately 220 graves; first known interment: Joseph ***Brewton*** (1768-1858); ***Bell, Blacksher, Ghent, Harold, Leonard, Lovelace, Rankin, Scott*** and ***Watson*** are common to this cemetery still in use **(2) (14)**
Pine Grove	142 - NE	T2N, R10E, Sec 15	see Bergen
Pine Level	51 - SW	T1N, R6E, Sec 18	Pine Level Primitive Baptist Church; approximately 450 marked and 60 unmarked graves; first known interment: William James ***Beck*** (1896-1911); ***Bell, Bouler, Davis, Digman, Ethridge, Hardy, James, Jones, King, McElhaney, Phillips, Sasser, Smith, Walker*** and ***Wooten*** are common to this active cemetery **(3) (17)**
Pineview	72 - SW	T2N, R8E, Sec 22	Pineview Baptist Church; approximately 340 marked and 25 unmarked graves; first known interment: Sara Ann ***Morris*** (d. 1909); ***Armstrong, Bagwell, Brittingham, Chance, Cosey, Emmons, George, Godwin, Hutto, Minchew, Odom, Roberson, Welch*** and ***White*** are common to this active cemetery **(3) (14) (17)**
Pleasant Grove	9 - NW	T2N, R7E, Sec 7	Pleasant Grove Baptist Church, formerly Concord Church; approximately 80 graves; first known interment: Rufus G. ***Dulaney*** (1912-1963); ***Ardis, Ashcraft, Cunningham, Davis, Dreadin, Grant, Hall, Kent, King, McDonald, Mithcell, Parker, Peacock*** and ***Skinner*** are also common to this cemetery still in use **(3) (14)**
Pleasant Hill	24 - NW	T2N, R9E, Sec 6	Pleasant Hill Church; originally called Wild Fork Indian Cemetery; approximately 140 graves; first known interment: John W. ***Chavers*** (1855-1897); ***Adams, Bloodsworth, Buckhault, Chancery, Chavers, Evans, Graves, Kennedy, Lowery, Morris, Owen*** and ***Steel*** are common to this active cemetery **(3) (14) (17)**
Pleasant Home	86 - SW	T1N, R9E, Sec 18	Pleasant Home Church; approximately 85 graves; first known interment: Burnice E. ***Golden*** (b. & d. 1935); ***Chessher, Findley, Johnson, Lister, Nowling*** and ***Turner*** are common to this active cemetery **(14)**
Pleasant-Jordan	153 - SW	T1N, R6E, Sec 34	approximately 25 graves; first known interment: Herman ***Pleasant*** (1899-1952); ***Boggan, Mims, Moss, Newton, Steele*** and ***Watkins*** are common to this active black cemetery **(14)**
Poarch	47 - SW	T2N, R5E, Sec 24	Poarch Baptist Mission Cemetery; 6 graves dating from 1967 to the present **(3) (14)**
Pollard	87 - SW	T1N, R9E, Sec 20	approximately 740 graves in the white section, 220 graves in the black section; first known white interment: Malcolm R. ***McLellan***, Sr. (1835-1874); first known black interment: Lillie ***Campbell*** (1864-1881?); ***Adams, Baggett, Beasley, Broughton, Byrd, Caffey, Campbell, Carden, Diamond, Fuller, Knowles, Hammac, Jernigan, Lambeth, Mayo, Strength***, and ***Wiggins*** are common to the white section; ***Dowell***, ***Jemison, Knapp, Monroe, Quinley*** and ***Samuels*** are common to the black section; this cemetery is still in use **(1) (14)**
Poston	91 - SW	T1N, R8E, Sec 3	approximately 80 graves; first known interment: James ***Poston*** (1800-1877); ***Blackmon, Courtney, Crawford, Evans, Hammac, Johnson, Manning*** and ***McCaw*** are common to this active cemetery **(3) (14)**
Red Oak	135 - SW	T2N, R8E, Sec 20	Red Oak Missionary Baptist Church; approximately 15 graves; first known interment: Laura C.***Roberson*** (1885-1965); ***Dunn, Nobley, Smith*** and ***White*** are also found in this active cemetery **(14) (15)**
Ridge Road	115 - SE	T2N, R11E, Sec 30	Ridge Road Baptist Church; approximately 80 graves; first known interment: H.E.C. ***Barnett*** (1888-1961); ***Adkisson, Baggett, Barnett, Blackwell, Bowman, Browder, Crawford, Davis, Dolihite, Frazier, James, Jerkins, Lamkin, Lindsey, Sheffield, Steele*** and ***Wallace*** are common to this active cemetery **(2) (14) (17)**
Rigby	134 - SW	T1N, R8E, Sec 16	***Amos, Biggs, Boutwell, Evans, Gaudet, Linam, Pope, Rigby*** and ***Singleton*** are found in this active cemetery **(14)**
Robinsonville	61 -SW	T1N, R6E, Sec 1	Robinsonville Baptist Church, organized in 1902; approximately 530 graves; first known interment: Lydia ***McNiel*** (1866-1902); ***Ashcraft, Bailey, Bell, Black, Boggan, Bozeman, Brantley, Cunningham, Davison, English, Findley, Hattaway, Hayles, Heton, Higdon, Johnson, Kearley, Leatherwood, Myrick, Page, Reaves, Robinson, Salter, Troutman*** and ***Ward*** are common to this cemetery still in use **(3) (12) (17) (14)**
Rock	81 - SW	T1N, R8E, Sec 21	see Knowles
Rock Creek	122 - SE	T1N, R13E, Sec 31	Rock Creek Apostolic Community Church; approximately 55 graves; first known interment: Sparta B. ***Inman*** (1878-1938); ***Booker, Brake, Lucas*** and ***McCraney*** are common to this cemetery still in use **(1) (14)**
Rock Creek	123 - SE	T1N, R13E, Sec 31	Rock Creek Assembly of God; approximately 35 graves dating from 1950; ***Adams, Booker, Boyette, Lindsey, McCraney, Smith, Wiggins*** and ***Worthington*** are common to this cemetery still in use **(1) (14) (17)**
Rock Hill	114 - SE	T2N, R11E, Sec 19	Rock Hill Assembly of God; fewer than 15 graves in this relatively new cemetery **(2)**
Rolin Indian	140 - SW	T1N, R5E, Sec 3	Jerry ***Rolin*** (b. & d. 1951) is known to be found here **(14)**

Cemetery	Locale	Location	Church Affiliation and Remarks
Sam McGowin	119 - SE	T2N, R12E, Sec 24	18 graves; first known interment: Abraham ***Blacksher*** (1843-1862); last known interment: Herman Austin ***McGowin*** (1887-1942) **(3) (14)**
Sardis	7 - NW	T3N, R6E, Sec 14	Sardis Primitive Baptist Church; approximately 50 graves; first known interment: Hanna A. ***Nall*** (1856-1926); ***Chavers, Day, Dreadin, Nall*** and ***Sumerlin*** are common to this active cemetery **(14)**
Sardis	77 - SW	T1N, R7E, Sec 22	Sardis Baptist Church; approximately 600 graves; first known interment: Francis A. ***Miles*** (1826-1894); ***Abrams, Blackwell, Brown, Burgess, Cain, Childress, Coleman, Conway, Cooper, Creamer, Daw, Edwards, Etheridge, Godwin, Horn, James, Jones, Killam, Miles, Moye, Nicholas, Peavy, Philyaw, Powell, Raym Savage, Stokes, Taylor*** and ***Thompson*** are common to this cemetery still in use **(3) (14) (17)**
Second Bethlehem	34 - NE	T2N, R12E, Sec 10	Second Bethlehem Baptist Church; approximately 275 graves; first known interment: Dennie ***King*** (1831-1881); ***Bonam, Bradley, Brazile, Culliver, Edmond, Floyd, Garland, Godbolt, Hall, Hartley, Harvey, Hedgeman, Jackson, Jones, Miller, Snowden*** and ***Spears*** are common to this active cemetery **(14)**
Second Shady Grove	64 - SE	T1N, R10E, Sec 33	approximately 90 marked and 40 unmarked graves; first known interment: Ezzel ***Floyd*** (1902-1918); ***Chappelle, Harvey, Lovelace, Russell*** and ***Simpson*** are also common to this active cemetery **(13)**
Second St. Johns	148 - SE	T2N, R10E, Sec 27	Second Saint John's Baptist Church; a new cemetery **(14)**
Serenity Garden	65 - SW	T1N, R6E, Sec 26	approximately 400 graves; first known interment: David Ben ***Carpenter*** (1894-1938); ***Amos, Davis, Digmon, Donald, Entrekin, Flowers, Hendricks, James, Johnson, Leatherwood, Mason, Moring, Nall, Patrick, Parmer, Smith, Wardrop, White, Whitehead*** and ***Wilson*** are common to this active cemetery **(3) (14)**
Sod Hammac	82 - NW	T2N, R8E, Sec 23	see Hammac-Strength
Smith Plantation	154 - NW	T3N, R8E, Sec 12	the graves of Francis M. ***Hall*** (1841-1927), David ***Smith*** (1816-1891) and Mary E. ***Smith*** (1837-1909) **(14)**
Spears	109 - SE	T1N, R11E, Sec 7	approximately 100 graves; first known interment: Jim ***Bowers*** (1848-1877); ***Barneycastle, Black, Dixon, Nelson, Odom, Peavy, Peevy, Rhodes*** and ***Thompson*** are common to this cemetery still in use **(2) (3) (14)**
Springhill	78 - SW	T1N, R8E, Sec 31	Springhill Primitive Baptist Church; approximately 90 marked graves; first known interment: Thomas E. ***Spivey*** (1895-1929); ***Barrow, Bell, Brindler, Cox, Cumbie, Day, Howell, Jernigan, Johnson, Matheny, Nicholas, Shivers, Simmons, Tuberville, Wilkinson*** and ***Willis*** are common to this cemetery still in use **(1) (14)**
Spring Hill	149 - SE	T2N, R10E, Sec 34	over 200 marked and 100 unmarked graves; first known interment: Charley W. ***Dean*** (1890-1891); ***Bradley, Brown, Burns, Hendrieth, Johnson, Payne, Smith*** and ***Travis*** are common to this active cemetery **(14)**
Stallworth	63 - SW	T1N, R6E, Sec 20	see Lucy Hill
Steadham	3 - NW	T2N, R5E, Sec 9	approximately 90 graves; first known interment: Matte ***Steadham*** (1874-1881); ***Blackmon, Bryant, Fields, Hegdahl, Martin, McCawley, Phillips*** and ***Steadham*** are common to this cemetery still in use **(3) (14)**
Still Chapel	30 - NE	T2N, R12E, Sec 7	approximately 80 graves; first known interment: Jacob ***Grice*** (1771-1818); ***Boyer, Crawford, Grice, Hart, Kirkland, McGowin, Sheehan, Southwell*** and ***Still*** are common to this cemetery still in use **(2) (14)**
Sullivan	52 - SW	T1N, R5E, Sec 32	also known as Sullivan Station Cemetery; approximately 300 graves; first known interment: James H. ***Phillips*** (1881-1882); ***Amos, Albritton, Baggett, Barlow, Barron, Camp, Carnley, Goodman, Hall, Jernigan, Johnson, McCoy, Mosley, Pate, Presley*** and ***Seales*** are common to this cemetery still in use **(3) (17)**
Travelers Rest	75 - SW	T1N, R8E, Sec 18	approximately 425 graves; a Baptist Church was found here in the early 1900's; first known interment: W. R. ***Emmons*** (d. 1864); ***Bell, Boutwell, Burkett, Chancery, Emmons, Gresham, Johnson, Jordan, Knowles, Lambeth, Moye, Nobles, Roberson*** and ***White*** are common to this cemetery still in use **(1) (3) (14) (17)**
Travis (Old)	96 - SE	T1N, R10E, Sec 10	also known as Old Travis Cemetery or Travis Creek Cemetery; approximately 100 graves, many difficult to read; first known interment: Charles ***McKinney*** (1829-1830); ***Brantley, Carroll, Dixon, Foley, Grice, Harris, Henderson, Long, Lynn, McArthur, Nelson, Singleton*** and ***Travis*** are common to this cemetery **(1) (14)**
Travis	105 - SE	T1N, R10E, Sec 14	Travis United Methodist Church; approximately 70 graves; first known interment: Jemima Travis ***Jones*** (1882-1905); ***Calvert, Cosey, Jones, Nelson, Pierce*** and ***Travis*** are common to this active cemetery **(1) (14)**
Union	93 - SE	T2N, R10E, Sec 29	approximately 1,850 graves; interments date from the 1870's; ***Adams, Adkisson, Allen, Arnold, Beckham, Blacksher, Brooks, Bryant, Byrd, Coale, Cooper, Crawford, Davison, Douglas, Duke, Foshee, Fountain, Franklin, Gillis, Harold, Hayes, Hillman, Jernigan, Liles, Lovelace, Lundy, Luttrell, Lynn, Martin, Mason, May, Mayo, McGowin, McLellan, McMillan, McPhaul, Miller, Mills, Morris, O'Bannon, Padgett, Parker, Scott, Smith, Sowell, Watson, Weaver, Wilson*** and ***Wood*** are common to this active cemetery **(3) (14)**
Union Hill	124 - SE	T1N, R13E, Sec 36	Union Hill Church of Christ; approximately 160 graves; first known interment: Perry J. ***Cook*** (b. & d. 1910); ***Arnett, Bryant, Cook, Elliott, Palmer, Smith*** and ***Worrell*** are common to this cemetery still in use **(3) (14)**
Wallace	20 - NW	T3N, R8E, Sec 24	Wallace Methodist Church; approximately 180 graves; first known interment: Marcilete ***Donald*** (1893-1896); ***Baggett, Beasley, Chandler, Clifton, Dixon, Donald, Doty, Elder, Emmons, Hall, Hammac, Hines, Lisenby, Lowery, Morris, Sowell, Thompson*** and ***White*** are common to this cemetery still in use **(3) (14)**
Weaver	97 - SE	T1N, R10E, Sec 1	approximately 215 graves; first known interment: William H. ***Weaver*** (1844-1855); ***Durden, Howell, Johns, Kenndey, Lee, Matchett, Schad, Stamps*** and ***Weaver*** are common to this cemetery still in use **(3) (14)**
Weavers	27 - NE	T3N, R10E, Sec 31	adjacent to Macedonia Church; approximately 1,275 graves; first known interment: Joseph S. ***O'Farrell*** (1829-1885); ***Baggett, Blackburn, Brown, Burch, Cain, Crutchfield, Davis, Downing, Godwin, Hart, Jackson, Janes, Joyner, Langham, Madden, Martin, McGougin, Norsworthy, O'Farrell, Pitts, Pugh, Rodgers, Singleton, Smith, Steele, Waters, Weaver*** and ***Wilson*** are common to this cemetery still in use **(1) (3) (14)**
Wild Fork	24 - NW	T2N, R9E, Sec 6	see Pleasant Hill
Williams	131 - SW	T2N, R5E, Sec 35	20 marked and 4 unmarked graves; first known interment: Charlie ***Williams*** (1935-1966); ***Barnes, Bright, King, Peoples, Rivers*** and ***Walker***are also found in this active cemetery **(1) (14)**
Williams Station	103 - SW	T1N, R6E, Sec 30	a Methodist Church was found here from 1886 to 1910; many graves were later removed to Oak Hill Cemetery; approximately 30 graves remain; first known interment: Andrew ***Sloan*** (1871-1876); last known interment: Nick ***Reaves*** (1874-1910) ***Gordon, Jones*** and ***Sloan*** are also found here **(3) (14)**
Zion Hill	26 - NE	T3N, R10E, Sec 16	Zion Hill Missionary Baptist Church; approximately 470 graves; first known interment: infant ***Monk*** (d. 1910); ***Andrews, Baker, Barnes, Barrow, Bates, Brown, Burch, Burkett, Clayton, Jackson, Jernigan, Masingill, McGraw, Parker, Raines, Salter, Smith*** and ***Wilson*** are common in this active cemetery **(1) (3) (14)**

Cemeteries of Unknown Name

Cemetery	Locale	Location	Church Affiliation and Remarks
Unknown	11 - NW	T3N, R7E, Sec 10	
Unknown	28 - NE	T2N, R10E, Sec 7	
Unknown	102 - SE	T1N, R10E, Sec 8	

Cemeteries of Unknown Name

Cemetery	Locale	Location	Church Affiliation and Remarks
Unknown	120 - SE	T2N, R11E, Sec 22	a black cemetery **(6)**
Unknown	132 - SW	T2N, R5E, Sec 36	
Unknown	142 - SW	T1N, R6E, Sec 27	

Cemeteries of Uncertain Location

Cemetery	Locale	Location	Church Affiliation and Remarks
Beulah	128 -SW	T1N, R8E, Sec 5	
Beulah	18 - NW	T2N, R8E, Sec 5	
Blue Springs	14 - NW	T3N, R8E, Sec 9	former site of Blue Springs Baptist Church; 11 graves; first known interment: W. F. ***Fox*** (1813-1917); last known interment: Ander J. ***Macks*** (1860-1940); ***Beasley*** and ***Hollinghead*** are also found here **(3)**
Coon Hill	not plotted	near Flomaton	first known interment: Margaret ***Williams*** (d. 1836); ***Campbell, Diamond, Enfinger, Hart, Howell, Mayo, McArthur, McCaskill, McDavid, McKinnon, McMillan, Penton, Salter, Savell, Severson, Slade, Wilkinson*** and ***Williams*** are common to this cemetery **(11)**
Crawford	not plotted	unknown	the graves of Alton Brooks ***Travis***, Sr. (1913-1967), Mary Florence Warnock ***Travis*** (1917-1985) and J. Lester ***Zepernick*** (1892-1966) are known to be found here **(14)**
First Shady Grove	101 - SE	T1N, R10E, Sec 33	approximately 28 marked and 16 unmarked graves; first known interment: Dan W. ***Lovelace*** (1874-1950); ***Garvin, Harrison, McPherson, Mosley, Thomas*** and ***Travis*** are also common to this active cemetery **(13)**
Godwin	not plotted	Atmore	14 graves dating from 2005; ***Bradberry, Cameron, Clemmons, Coleman, Floyd, Gilman, Gilmore, Godwin, Ray, Roberson, Sanders, Smith*** and ***Williams*** are found in this active cemetery **(14)**
Hall	not plotted	N. of Hanberry Cem. Off AL 41	David ***Smith*** (1816-1891), Mary E. ***Smith*** (1837-1909) and Francis M. ***Hall*** (1841-1927) are known to be found here **(18)**
Holman	not plotted	Atmore	Holman Prison Cemetery
Hubbird	not plotted	Nokomis	the graves of Charles W. ***Hubbird*** (1818-1900) and Demaris Bryars ***Hubbird*** (1825-1892) are known to be found here **(14)**
McConnell	not plotted	behind Brewton Middle School	a partial survey reveals 13 marked and numerous unmarked graves; first known interment: Sumpter ***O'Guymn*** (1854-1884); last known interment: L. W. ***Ogletree*** (1863-1948); ***Mayo*** and ***Hodges*** are also found here **(13)**
Moore	38 - NE	T2N, R13E, Sec 5	8 graves; both whites and blacks are buried here, only whites are recorded; first known interment: Ida A. ***McGowin*** (1866-1867); last known interment: Sarah C. ***McGowin*** (1854-1888); ***Mancill*** and ***Moore*** are also found here **(3) (17)**
Morgan	not plotted	Wawbeek	4 members of the ***Morgan*** family with interments dating from 1979
Myrick	not plotted	Canoe	Bedie Smith ***Myrick*** (1898-1988) and Braden Francis ***Myrick*** (1900-1978) are found here **(14)**
New Life	45 - SE	T2N, R10E, Sec 26	New Life Holiness Church; a new cemetery with only one interment **(6)**
Noah Hill	not plotted	south of Jordans Bay	only sand rocks remain of the markers found here **(1)**
Pine Baron	not plotted	Atmore	an active cemetery **(14)**
Pine Grove	not plotted	Brewton	Robert ***McCorvey*** (b. & d. 1938) is known to be found here; the cemetery has returned to use in 2015 **(14)**
Roberson	70 - SW	T2N, R8E, Sec 20	the grave of Laura C. ***Roberson*** (1885-1965) and an unknown infant **(3)**
Roberts	not plotted	Roberts	Kate ***Waters*** (1862-1917) and Travis ***Waters*** (1860-?) are known to be found here **(14)**
Shady Grove	not plotted	Pollard	the grave of Henchie ***Moore*** (d. 1915) and Hattie ***Cordell*** (d. 2015) are known to be found here **(14)**
Stallworth	not plotted	Atmore	
Steadham Mission	129 - NW	T2N, R5E, Sec 4	former site of Steadham Mission Baptist Church, destroyed prior to 1938; 4 recorded graves, but possibly as as many as 50 graves are found here; first known interment: Orgine ***Boon*** (1826-1902); last known interment: Mrs. N. L. ***Godwin*** (1877-1912); W. B. ***Bryars*** (1907-1908) is also found here **(3) (14)**
Tippin	not plotted	off Highway 29	eight members of the ***Tippin*** family dating from P. H. M. ***Tippin*** (1808-1864); last known interment: Susan ***Tippin*** (1849-1938) **(1) (3)**
Wallace	59 - SW	T1N, R6E, Sec 10	2 marked and 2 unmarked graves; William ***Wallace*** (1830-1902) and Nancy M. ***Wallace*** (1846-1919) are found here **(3)**
Wiggins	not plotted	unknown	the graves of Mary Texanna ***Barneycastle*** (1877-?), George ***Wiggins*** (1861-1900) and Joseph ***Wiggins*** (1832-1889) **(14)**
Williams	not plotted	Teddy	5 graves; ***Idavain, Manning*** and ***Williams*** are found in this active cemetery **(14)**
Wright-Massengill	not plotted	T2N, R10E, Sec 10	an abandoned cemetery 4.5 miles northeast of Brewton near Kirkland Road; contains unmarked graves of the ***Massengill*** family; used until the late 1800's **(1)**

Sources

1. AlGenWeb Archives. *Escambia County, Alabama*. 14 July 2005. <ftp://ftp.rootsweb.com/pub/usgenweb/al/escambia/cemetery/>.
2. Franklin, Lisa. *Tracking Your Roots*. 18 February 2000. <http://members.aol.com/GenWebLisa/escambiacem.htm>.
3. McFarland, Reginald, *Headstones and Heritages, Cemeteries of Escambia County*. no publisher, 1974.
4. Personal correspondence with Tiffany L. Kircharr of Escambia County, Alabama.
5. Personal correspondence with Jake Holmes of Brewton, Alabama.
6. Personal correspondence with Lygia Cutts of Brewton, Alabama.
7. *The Escambia County Historical Journal*, Vol. 26, No. 1. Brewton, Alabama: Escambia County Historical Society, 1996.
8. *The Escambia County Historical Journal*, Vol. 1, No. 1. Brewton, Alabama: Escambia County Historical Society, 1970.
9. *The Escambia County Historical Journal*, Vol. 1, No. 2. Brewton, Alabama: Escambia County Historical Society, 1970.

Sources

10. *The Escambia County Historical Journal*, Vol. 14, No. 3. Brewton, Alabama: Escambia County Historical Society, 1984.
11. *The Escambia County Historical Journal*, Vol. 16, No. 1. Brewton, Alabama: Escambia County Historical Society, 1986.
12. *The Heritage of Escambia County, Alabama, Vol. 27.* Clanton, Alabama: Heritage Publishing Consultants, Inc., 2002.
13. AlGenWeb Archives. *Escambia County, Alabama.* 29 October 2007. <ftp://ftp.rootsweb.com/pub/usgenweb/al/escambia/cemetery/>.
14. *Escambia County Cemeteries*. 22 February 2016. <http://www.findagrave.com>.
15. Escambia County AlArchives Cemeteries. 19 October 2009. <http://files.usgwarchives.org/al/Escambia/cemeteries>.
16. Alabama Cemetery Preservation Alliance. 21 October 2009. <http://alabame-cemetery-preservation.com>.
17. *Buried Secrets.com, Escambia County, Alabama.* 20 March 2013. <http://www.escambiacountyal.buriedsecrets.com>.
18. Personal correspondence with Sherry Johnston of Evergreen, Alabama.

Numerical List of Cemeteries

1. Lindsey
2. Booneville
3. Steadham
4. Driskell
4. Jack Springs
4. McCullough
5. First
6. Huxford
7. Sardis
8. Huxford
8. McGhee
8. Old Indian
9. Pleasant Grove
10. Miller
11. Unknown
12. Cannan
13. Hawkins
14. Blue Springs
15. Gravel Hill
16. Emmons
17. Emmons
18. Beulah
19. Magnolia
20. Wallace
21. Hanberry
22. Cooper
23. Hammac
24. Wild Fork
24. Pleasant Hill
25. Calvary
26. Zion Hill
27. Macedonia
27. Martin
27. Weaver
28. Unknown
29. Massingill
29. Jernigan
30. Still Chapel
31. Mount Calvary
32. Little Brooklyn
33. Hoomesville
34. Second Bethlehem
35. Damascus
35. Douglas Chapel
36. McGowin
37. McGowin Ferry
38. Moore
39. Foshee
40. First Marietta
41. Mason
42. Dixie
43. Hollingsworth
44. Old Bradley
45. New Life
46. Judson
46. Head of Perdido
47. Poarch
48. Pierce-Rabb
49. Freemanville
50. Mothershed
51. Pine Level
52. Sullivan
52. Hosey Presley
53. Mount Shilo
54. Nokomis
55. Atmore
56. Hog Fork
56. New Home
57. Conway
58. Little Rock
59. Wallace
60. Canoe
61. Robinsonville
62. Oak Hill
63. Fairview
63. Lucious
63. Lucy Hill
63. Stallworth
64. Second Shady Grove
65. Serenity Garden
66. Canaan
67. Hall
68. Moyeville
69. Hammac
70. Roberson
71. Hall Creek
72. Pineview
73. Lambeth-Boutwell
74. Emmonns
75. Travelers Rest
76. Bowman
77. Sardis
78. Springhill
79. Mize
80. Little Escambia
81. Rock
81. Knowles
82. Hammac-Strength
82. Sod Hammac
83. Beulah
84. Fanny
85. Catawba Springs
86. Pleasant Home
87. Pollard
88. Hillcrest
89. Hollywood
90. Henderson
91. Poston
92. Oak Grove
93. Union
94. Baptist Hill
95. Fort Crawford
96. Travis
97. Weaver
98. Brown
99. Franklin
100. Pilgrims Rest
101. First Shady Grove
102. Unknown
103. Williams Station
104. Brantley
104. Dixon
105. Travis
106. Odom
107. Gay-Lindsey
108. Dixonville
109. Spears
110. Black
111. Mayo
112. Fuqua
112. Howard
112. Haveard
113. Bethel
114. Rock Hill
115. Ridge Road
116. May Creek
117. First Shady Grove
118. Elim
119. Sam McGowin
120. Kirkland
121. Mancill
122. Rock Creek
123. Rock Creek
124. Union Hill
125. Blackwater
126. Bradley
127. Hog Fork
128. Beulah
129. Steadham Mission
130. Corinth
131. Williams
132. Unknown
133. Latter Day Saints
134. Rigby
135. Red Oak
136. Flomaton
137. King
138. Green Acres
139. Martin
140. Rolin Indian
141. Unknown
142. Bergen
142. Pine Grove
143. Blow
144. Edendale
145. Glory Hill
146. Hoomes
147. New Bethlehem
148. Second St. John
149. Spring Hill
150. Book of Acts
151. Bethel
152. Dixon
153. Pleasant-Jordan
154. Smith Plantation

MAP 1
WESTERN ETOWAH COUNTY

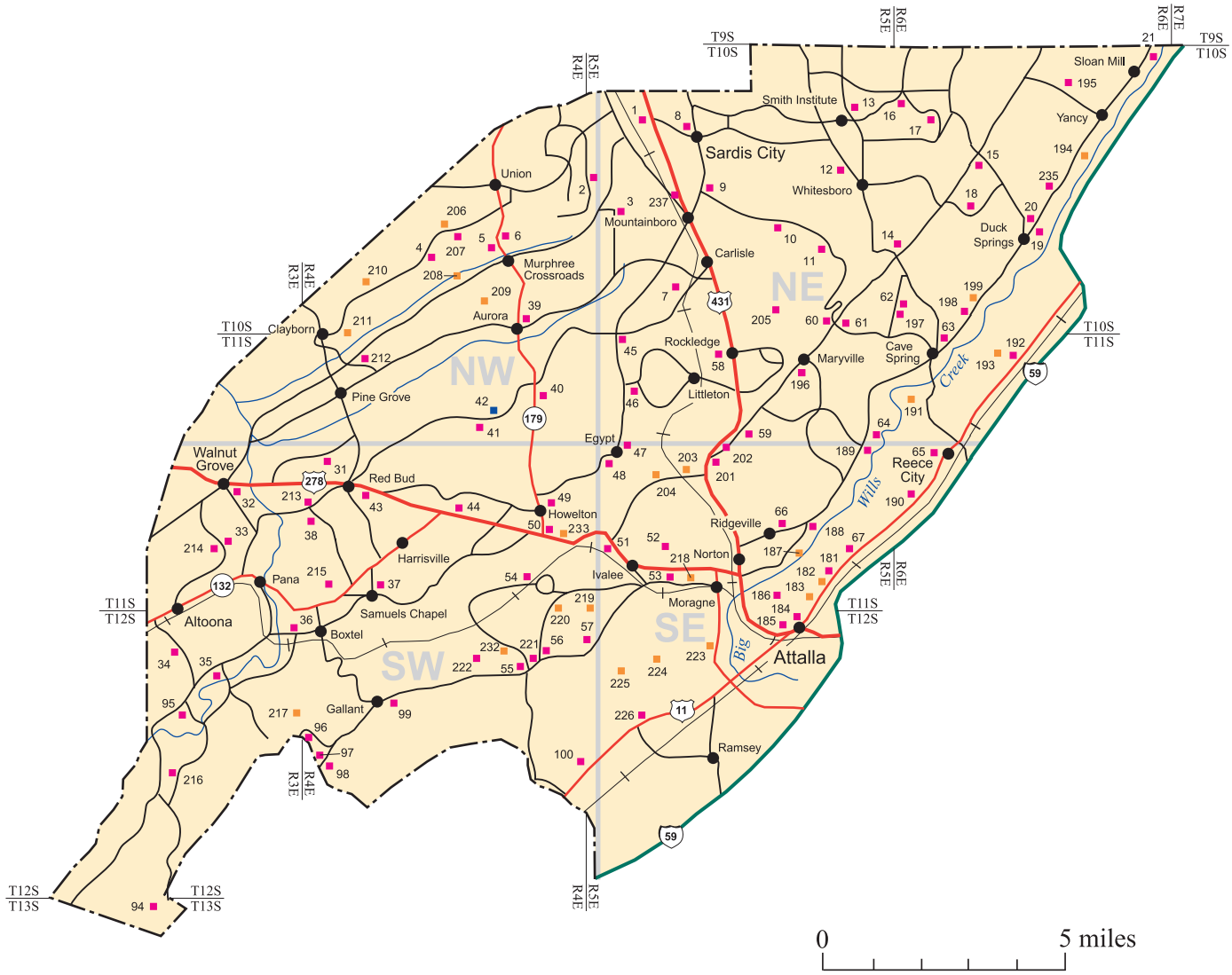

Produced by the Dept. of Geography
College of Arts and Sciences
The University of Alabama

Legend

- 32 ■ Cemetery of known name and location
- 199 ■ Cemetery of unknown name
- 42 ■ Cemetery of uncertain location
- ◉ County seat
- ● City, town or village

MAP 2
EASTERN ETOWAH COUNTY

Produced by the Dept. of Geography
College of Arts and Sciences
The University of Alabama

Cemetery	Locale	Location	Church Affiliation and Remarks
Alabama City	72 - 2 -SW	T12S, R6E, Sec 7	also known as Pauper Cemetery; approximately 620 graves; first known interment: Leola ***Wilcox*** (1873-1887); ***Brewer, Brooks, Bullock, Cartee, Crowe, Elkin, Garrett, Harper, Hill, Johnson, Mitchell, Phillips, Riley, Scott, Strickland, Thacker*** and Young are common to this cemetery still in use **(3) (18)**
Altoona	34 - 1 - SW	T12S, R3E, Sec 3	16 graves; first known interment: Allie ***Adams*** (1910-1915); ***Catling, Findley, Garlington, Gray, Johnson, Kidd, Mathis, Moseley, Robinson, Tinker*** and ***Whetlow*** are also found in this active cemetery **(18)**
Altoona-Walnut Grove	33 - 1 - SW	T11S, R3E, Sec 26	approximately 1,550 graves; first known interment: Caroline ***Jennings*** (1873-1891); ***Anderson, Arnold, Beasley, Berry, Bradford, Brown, Bynum, Cagle, Clay, Cleveland, Coffelt, Cole, Cook, Davenport, Dobbins, Ellison, Freeman, Gibbs, Gunter, Harris, Horton, Mann, Moore, Nelson, Nix, Patterson, Phillips, Scott, Self, Thompson, Waid*** and ***Williams*** are common to this cemetery **(3) (14) (18)**
Anderson	142 - 2 - NW	T11S, R7E, Sec 19	approximately 30 unmarked graves and the graves of Elizabeth McMahan ***Anderson*** (1800-1878), John C. ***Anderson*** (1800-1860) and James E. ***Anderson*** (1855-1900) **(1) (17)**
Antioch	27 - 2 - NE	T10S, R7E, Sec 11	Antioch Church of Christ; approximately 40 graves dating from 1966; ***Alverson, Billingsley, Bobo, Broyles, Gilliland, Gladden, Murphy*** and ***Scales*** are common to this cemetery still in use **(1) (18)**
Antioch	152 - 2 - SW	T12S, R6E, Sec 35	Antioch Baptist Church; the name was changed to Whorton Bend Baptist Church in 1969; approximately 100 graves first known interment: Sallie ***Wilson*** (d. 1896); ***Anderson, Beauford, Carter, Clonts, Fralic, Garmon, Powell, Whorton*** and ***Wilson*** are common to this cemetery still in use **(2) (3) (6) (18)**
Armstrong	40 - 1 - NW	T11S, R4E, Sec 11	Armstrong Family Cemetery; 3 marked and 7 unmarked graves; Idell ***Little*** (b. & d. 1904) John C. ***Moore*** (b. unknown; d. unknown) and Louis A. ***Rooks*** (1888-1889) **(1) (18)**
Attalla	181 - 1 - SE	T11S, R5E, Sec 35	also known as Waller cemetery; a black cemetery of approximately 290 graves; first known interment: Hariette ***Rowan*** (1863-1903); ***Alford, Davidson, Graves, Green, Hightower, Johnson, Lipscomb, Patterson, Phillips, Prater, Rogers*** and ***Waller*** are common to this cemetery still in use **(1) (18)**
Attalla City	67 - 1 - SE	T11S, R5E, Sec 26	see Oak Hill
Aurora	39 - 1 - NW	T10S, R4E, Sec 35	also known as Buffington Cemetery; Buffington Memorial Methodist Church; approximately 620 graves; first known interment: Sarah E. ***Bedford*** (1820-1863); ***Austin, Bartlett, Bennett, Boyd, Brannon, Brasseale, Buffington, Cassell, Chapman, Cline, Decker, Duffey, Hammett, Heflin, Hill, Hooks, Hubbard, Jones, Lee, Lusk, Nance, Nelson, Vansandt*** and ***Walker*** are common to this cemetery **(3) (12) (18)**
Barnett	184 - 1 - SE	T12S, R5E, Sec 3	found here are the graves of: A. M. ***Barnett*** (1857-1896), Eliza J. Barnett ***Moore*** (d. 1922), J. B. ***Barnett*** (1830-1918) and James F. ***Moore*** (1856-1917) **(17)**
Benefield	126 - 2 - SE	T12S, R8E, Sec 24	Benefield Family Cemetery; a double marker; Buel E. ***Benefield*** (1919-1988) and Betty Sue ***Benefield*** (1936-?) **(1)**
Beth Haven	237 - 1 - NW	T10S, R5E, Sec 17	Beth Haven Bible Church, established 1977; approximately 50 graves dating from the 1980's in an active cemetery; ***Downs, Elkins, Griffin, Henderson, Stanfield*** and ***Stepleton*** are common **(18)**
Beth Israel	82 - 2 - NW	T11S, R6E, Sec 35	Congregation Beth Israel Cemetery; approximately 150 graves; first known interment: Mary ***Friedman*** (1885-1918); ***Drew, Freibaum, Frenkel, Haas, Hagedorn, Harris, Hecht, Lowi, Morris*** and ***Rutenberg*** are common to this active cemetery **(3) (18)**
Bethany	65 - 1 - SE	T11S, R6E, Sec 18	Bethany Baptist Church; approximately 850 graves; first known interment: J. M. ***Morgan*** (1804-1837); ***Barclay, Bates, Belk, Body, Brock, Clonts, Cowan, Elsea, Fanchier, Funderburg, Garner, Gilliland, Gray, Harris, Higdon, Johnson, Malone, Newman, Norton, Norwood, Reese, Rogers, Sheppard, Sitz, Stovall, Tucker, Whitt, Wilson*** and ***Yarbrough*** are common to this cemetery **(3) (8) (12) (18)**
Bethel	198 - 1 - NE	T10S, R6E, Sec 32	Bethel Methodist Episcopal Church; Bethel Church established in 1832 and later relocated and abandoned; evidence of approximately 50 graves; only known interment: Trissy ***Hammett*** (1858-1888) **(1)**
Bethlehem	16 - 1 - NE	T10S, R6E, Sec 7	Bethlehem Missionary Baptist Church; approximately 160 graves; first known interment: Don Ruth ***Presley*** (1929-1933); ***Boyd, Chumley, Elenburg, Gaskin, Golden, Hall, Hayes, Henderson, Johnson, Leeth, Morris, Owen, Peppers, Smith*** and ***Williams*** are common to this cemetery still in use **(1) (18)**
Bethlehem	31 - 1 - SW	T11S, R4E, Sec 18	Bethlehem First Congregational Methodist Church; approximately 50 graves; first known interment: James H. ***White*** (b. & d. 1948); ***Allred, Atchley, Brannon, Burgess, Casey, Davis, Eudy, Franklin, Harris, Hill, McGlaughn, Miller, Smith, White*** and ***Whitehead*** are common to this cemetery still in use **(3) (18)**
Bethlehem	97 - 1 - SW	T12S, R4E, Sec 19	Bethlehem Independent Baptist Church; approximately 700 graves; first known interment: Joshua ***Harris*** (1834-1836); ***Arnold, Battles, Beasley, Brothers, Casey, Chumley, Conn, Elenburg, Engle, Feruson, Gargusm Gilliland, Griffin, Henderson, Huff, Johnson, Keener, Martin, Mathews, McClendon, McWater, Patterson, Tolbert, Smith*** and ***Washburn*** are common to this active cemetery **(3) (14) (18)**
Bethlehem	98 - 1 - SW	T12S, R4E, Sec 19	Bethlehem Primitive Baptist Church; 34 marked graves dating from 1953; ***Brothers*** and ***Waid*** are common to this cemetery still in use **(1)**
Bethlehem	127 - 2 - SE	T12S, R7E, Sec 27	Bethlehem Baptist Church; a black cemetery with approximately 60 marked graves and evidence of many more; first known interment: Nellie ***Jelks*** (1885-1906); ***Hale, Holiday, Nelson, Rice*** and ***Smith*** are common to this cemetery still in use **(1)**
Beulah	29 - 2 - NE	T10S, R7E, Sec 25	former site of Beulah Baptist Church; an active cemetery of 10 graves dating from 1950 **(18)**
Big Springs	212 - 1 - NW	T11S, R4E, Sec 6	see Snead Memorial
Black Creek	25 - 2 - NE	T10S, R7E, Sec 10	Black Creek Missionary Baptist Church; approximately 800 graves; first known interment: John W. ***Graves*** (1858-1869); ***Adams, Bentley, Blackwell, Blanton, Bond, Bone, Bradford, Brewer, England, Evans, Farley, Foster, Garrett, Graves, Gray, Higginbotham, Logan, Owens, Ragan, Ramey, Sanders, Sharp, Smith, Taylor, Watson, Whitworth*** and ***Yates*** are common to this cemetery still in use **(14) (18)**
Brasher	56 - 1 - SW	T11S, R4E, Sec 2	originally called Clear Creek Cemetery; approximately 30 graves; first known interment: Jeremiah ***Taylor*** (1792-1871); ***Brasher, Pinnell*** and ***Pooley*** are common to this cemetery still in use **(1) (10)**
Bristow	21 - 1 - NE	T10S, R6E, Sec 1	former site of Bristow Methodist Episcopal Church; also known as Chumley Mill Cemetery; approximately 300 graves, many unmarked; first known interment: George W. ***Reeves*** (1781-1850); ***Chumley, Coats, Dalrymple, Edwards, Fur, Furr, Harbour, Hawkins, Jones, Morris, Parton, Reeve, Reeves, Sherrell, Sizemore, Tate, Waldrop, Wood, Word*** and ***Yancey*** are common to this active cemetery **(3) (14) (18)**
Bristow Cove	212 - 1 - NW	T11S, R4E, Sec 6	see Snead Memorial
Bryan - Williams	111 - 2 - SW	T12S, R6E, Sec 14	no evidence of graves
Buffington	39 - 1 - NW	T10S, R4E, Sec 35	see Aurora
Burger	84 - 2 - SW	T12S, R6E, Sec 12	see Tillison
Bush	128 - 2 - SE	T12S, R7E, Sec 27	6 members of the ***Bush*** family interred between 1966 and 1985 **(1)**
Butler	58 - 1 - NE	T11S, R5E, Sec 4	Butler Baptist Church; approximately 430 graves; first known interment: Matilda ***Butler*** (1883-1884); ***Beard, Butler, Cromer, Cruise, Ford, Golden, Hamil, Hill, Hudgins, James, Moore, Oliver, Powell, Redden, Smith, Sweat, Taylor, Tilley, White*** and ***Ward*** are common to this cemetery still in use **(3) (18)**
Butler	171 - 2 - NE	T10S, R7E, Sec 13	
Caddell	149 - 2 - SW	T12S, R6E, Sec 1	no evidence of graves remain today; thought to once hold 30 graves; first known interment: James A. ***Caddell*** (1839-1843); last interment dates from around 1919 **(1) (14)**
Carlton	6 - 1 - NW	T10S, R4E, Sec 26	no evidence of graves exists, thought to be as many as 30 at one time; believed to be the burial site of Revolutionary War veteran Joseph ***Carlton*** (1763-1828) **(1)**

Cemetery	Locale	Location	Church Affiliation and Remarks
Carnes Chapel	51 - 1 - SE	T11S, R5E, Sec 30	Carnes Chapel First Congregational Methodist Church, established 1941; approximately 400 graves; first known interment: John ***Shahan*** (1813-1856); ***Abney, Astin, Carnes, Causey, Click, Ervin, Fanchier, Fulenwider, Goble, Handy, Haynes, Hill, Hubbard, Huff, Johnson, Ledbetter, Lewis, Mayo, McCright, Noble, Oliver, Pate, Perkins, Powell, Roberson, Shahan, Smith, Starling, Stephens, Tilley, Trotman, Walker, Womack, Wooten*** and ***Yates*** are common to this active cemetery **(3) (4) (12) (18)**
Cave Springs	64 - 1 - NE	T11S, R5E, Sec 13	Cave Springs Baptist Church, established circa 1880; originally known as Humphrey cemetery; approximately 420 graves; first known interment: Oscar ***Leeth*** (1881-1883); ***Alexander, Beard, Brothers, Camp, Chumley, Copeland, Davenport, Hubbard, Jacobs, McClendon, McDaniel, Patterson, Rakestraw, Saxon, Tillery, Wesson*** and ***Willett*** are common to this active cemetery **(3) (6) (18)**
Chapmans Chapel	229 - 2 - SE	T12S, R7E, Sec 33	first known interment: Will ***Kuykendall*** (1882-1959); majority of graves from Hester Cemetery were moved here; ***Chapman, Hall, Heath, McGlaughan*** and ***Rountree*** are common to this active cemetery **(3) (18)**
Chumley Mill	21 - 1 - NE	T10S, R6E, Sec 1	see Bristow
City	167 - 2 - SW	T12S, R6E, Sec 4	first cemetery in Gadsden; the Gadsden newspaper reported in 1877 that it had been long abandoned; graves were removed to Forrest Cemetery around 1879 **(1)**
Clayton	68 - 2 - NW	T11S, R6E, Sec 31	over 1,000 graves; first known interment: James A. ***Meeks*** (1848-1875); ***Adams, Brooks, Brown, Campbell, Clayton, Entrekin, Gilbert, Golden, Harris, Jenkins, Jones, Lancaster, McClain, Nance, Patton, Phillips, Robershaw, Smith*** and ***Ware*** are common to this cemetery still in use **(3) (18)**
Clear Creek	56 - 1 - SW	T11S, R4E, Sec 2	see Brasher
Clem	123 - 2 - SE	T12S, R7E, Sec 25	the graves of Ester ***Morris*** (d. 1989), James T. ***Clem*** (d. 1993) and Mary Louise Meinke ***Clem*** (d. 1981) **(1)**
Coley	93 - 2 - SE	T12S, R8E, Sec 11	Coley Family Cemetery
Conn	55 - 1 - SW	T11S, R4E, Sec 11	approximately 450 graves; first known interment: Francis ***Brothers*** (1834-1875); ***Ballard, Battles, Brasher, Brothers, Brown, Collins, Campbell, Copeland, Davis, Dillard, Harris, Hollingsworth, Lee, Morton, Randall, Smith, Stanfield*** and ***Walker*** are common to this cemetery still in use **(3) (4) (18)**
Cornelius	32 - 1 - SW	T11S, R3E, Sec 23	approximately 60 graves; first known interment: H. M. ***Cornelius*** (1843-1845); ***Blackwell, Buchan, Childers, Cornelius, Funderburk, Garlington, Griffin, Hawthorne, Henderson, Ingram, Inman, Murphree***, ***Thompson, Turner*** and ***Williamson*** are common to this cemetery still in use **(7) (12) (14)**
County Farm	129 - 2 - SW	T12S, R7E, Sec 18	first known interment: Jake ***Reed*** (1832-1911); last known interment: John William ***Anderson*** (1850-1934); ***Burns, Grisham, Henley, Johnson, Keener, Mobley, Reed, Terry*** and ***Williams*** can be found here. **(18)**
Cove	212 - 1 - NW	T11S, R4E, Sec 6	see Snead Memorial
Cox	61 - 1 - NE	T10S, R5E, Sec 35	Cox Family Cemetery; approximately 25 graves; first known interment: Thomas Gale Amis ***Cox*** (1812-1878); ***Cummings, Lee*** and ***Walker*** can also be found in this cemetery still in use **(3) (5) (10) (18)**
Cox Chapel	60 - 1 - NE	T10S, R5E, Sec 35	Cox Chapel United Methodist Church; approximately 55 graves dating from 1956; ***Clarke, Dempsey, Duke, Hill, Smith, Stone, Uptain*** and ***Wiggins*** are common to this cemetery still in use **(1) (18)**
Cox Number 2	202 - 1 - SE	T11S, R5E, Sec 17	known interments include 6 members of the ***Cox*** family interred between 1883 and 1928 **(1) (5)**
Crestwood Memorial	106 - 1 - SW	T12S, R6E, Sec 14	established in 1940; approximately 9,700 graves; first original interment: Gus ***Roscoe*** (d. 1940); many graves were moved here from other cemeteries **(2) (3) (18)**
Croft	131 - 2 - NE	T11S, R7E, Sec 2	a black cemetery of approximately 60 marked graves, whites were buried here in the 1800's; black interments date from 1925 and include ***Bush, Cain, Coats, Cracton, Croft, Douglas, King, Wright*** and ***Wyatt***; white interments include members of the ***Leath*** family and date from around 1860 **(1)**
Croft	85 - 2 - NE	T11S, R7E, Sec 2	four members of the ***Croft*** family interred between 1872 and 1891 **(1)**
Darrow-Coats	230 - 2 - NE	T11S, R7E, Sec 23	5 marked graves; first known interment: Christopher C. ***Darrow*** (1815-1855); last known interment: Erastus J. ***Darrow*** (1853-1916) **(3) (18)**
Dillard-Copeland-Bolen	54 - 1 - SW	T11S, R4E, Sec 35	17 graves; first known interment: Nansey ***Copeland*** (d. 1856); last known interment: Alexander B. ***Bolen*** (1853-1924); ***Dillard*** is also found here **(14) (18)**
Dooley	102 - 2 - SW	T12S, R5E, Sec 12	Dooley Family Cemetery, also known as Trotter Family Cemetery; 12 graves; first known interment: Sarah Lillie ***Trotter*** (1862-1873); interments end in 1891; ***Dooley*** is also common to this cemetery **(3) (18)**
Douglas	119 - 2 - NE	T11S, R8E, Sec 17	the grave on Lon ***Burgess*** (1843-1891); evidence of 8 to 12 unmarked graves are found here **(1)**
Duck Springs	19 - 1 - NE	T10S, R6E, Sec 21	approximately 560 graves; first known interment: Hiram ***Sibert*** (1829-1835); ***Barksdale, Beeson, Brackett, Burgess, Chancellor, Dixon, Ellis, Fletcher, Guest, Henderson, Jacobs, Johnson, Ledbetter, Malone, McCormick, Norton, Parr, Penn, Prince, Ramey, Saxon, Sherrell, Sibert, Smith, Stanford, Stephens, Tolton, West, Whisenant*** and ***Yancy*** are common to this cemetery **(3) (12) (18)**
Duck Springs	20 - 1 - NE	T10S, R6E, Sec 21	approximately 45 marked and 15 unmarked graves; ***Penn, Stephens*** and ***Ward*** are common to this cemetery last used in 1985 **(5)**
Duck Springs	235 - 1 - NE	T10S, R6E, Sec 15	Duck Springs Church
Dunaway	160 - 2 - SW	T13S, R5E, Sec 12	13 marked graves; first known interment: Nancy ***Dunaway*** (1826-1877); ***Asley, Crider, Cunningham, Knight*** and ***Tumlin*** are also found in this active cemetery **(1) (6) (18)**
Episcopal	166 - 2 - SW	T12S, R6E, Sec 4	Episcopal Chapel Coumbarium; the ashes of cremated members of church are found here **(1)**
Fairview	77 - 2 - NW	T11S, R6E, Sec 10	Fairview Baptist Church, established in 1855; approximately 700 graves; first known interment: Ellen ***Sitz*** (1860-1863); ***Adams, Bates, Bearden, Clay, Davis, Devine, Ellison, Farley, Gladden, Howell, Lankford, Maise, Mayo, Moon, Nelms, Pruitt, Ramsey, Sauls, Sitz, Sizemore, Smith, Tullis and Winningham*** are common among numerous unmarked graves in an active cemetery **(8) (14) (18)**
Fairview	158 - 2 - SW	T12S, R6E, Sec 14	a black cemetery of approximately 300 graves dating from 1946; ***Baker, Borden, Couch, Cunningham, Edwards, Foster, Garrett, Hammond, Harris, Jackson, Jennings, Johnson, McNair, Parker, Powell, Russell, Smith, Stewart, Weatherly*** and ***Williams*** are common to this cemetery still in use **(1) (18)**
Faith	213 - 1 - SW	T11S, R4E, Sec 19	Faith F.C.M. Church; a new cemetery of 18 graves; ***Goss, Huff, Parrish, Shiver, Spurling, Stanfield, Stone, Ward*** and ***Webb*** are common to this cemetery still in use **(1) (18)**
Flatwoods	148 - 2 - SW	T12S, R6E, Sec 1	a black cemetery of approximately 155 graves; first known interment: Addie B. ***Ayers*** (1834-1918); ***Bell, Berry, Boyd, Campbell, Carson, Davis, Green, Griffin, Harris, Jackson, Jacobs, Johnson, Kirkpatrick, Miller, Redrick, Williams*** and ***Wilson*** are common to this cemetery still in use **(1) (18)**
Forrest	71 - 2 - SW	T12S, R6E, Sec 5	a very large cemetery of over 10,000 graves with approximately 200 interments a year at present; first known interment: Sallie Law ***Woodliff*** (1871-1872); early interments include ***Bevans, Collins, Gardner, Golightly, Hamlin, Lucy*** and ***Overby*** **(2) (12) (18)**
Gallant	99 - 1 - SW	T12S, R4E, Sec 24	Gallant First Baptist Church or Union Missionary Baptist Church; approximately 375 graves; first known interment: J. I. ***Smith*** (1849-1888); ***Campbell, Dover, Galloway, Gargus, Gilliland, Hobgood, Hutchens, Jones, Keener, Robinson, Talley*** and ***Walker*** are common to this active cemetery **(3) (18)**
Garner	147 - 2 - NW	T11S, R6E, Sec 34	also known as North Gadsden Cemetery; approximately 150 graves; first known interment: Revolutionary War veteran Joseph ***Garner*** (1754-1840), ***Beacham, Becham, Clark, Gibbs, Huggins, Jones, Lyles, Mayben, Norrell, Thomas*** and ***Wood*** are also common to this active cemetery **(2) (3) (8) (14) (18)**
Gibbs	66 - 1 - SE	T11S, R5E, Sec 22	see Macedonia
Gilliland	7 - 1 - NE	T10S, R5E, Sec 32	or Gilland; also known as Mattox or Walker Cemetery; 5 graves; first known interment: Washington ***Harris*** (1817-1902); last known interment: Malinda ***Holiday*** (1843-1925); ***Mattox*** is also found here **(18)**

Cemetery	Locale	Location	Church Affiliation and Remarks
Glencoe-Hokes Bluff	30 - 2 - SW	T12S, R7E, Sec 7	***Beaird, Helms, Henson,*** and ***Lowery*** are common to this new and active cemetery **(18)**
Green	136 - 2 - NE	T11S, R7E, Sec 17	first interment thought to be Mary E. ***Green*** (1849-1851); only other known interment: Catherine ***Green*** (1822-1854) **(1)**
Green	145 - 2 - NW	T11S, R6E, Sec 25	no evidence of graves; first interment is thought to be William Butler ***Green*** (1836-1851); Isaac ***Green*** (1805-1855) is also thought to be buried here **(1)**
Green	200 - 2 - SW	T13S, R6E, Sec 32	Green Family Cemetery; the grave of Samuel David ***Wagnon*** (b. & d. 1992) **(3)**
Greenwood	22 - 2 - NW	T10S, R7E, Sec 7	Greenwood Baptist Church; approximately 330 graves; first known interment: Willie W. ***Harrison*** (1855-1873); ***Adams, Bailey, Brandon, Broom, Bullard, Campbell, Crump, Dowdy, Emery, Foster, Griffith, Harris, Hawkins, Henegar, Hill, Johnson, Keener, Kilgore, Lankford, Lewis, Parr, Patrick, Ramsey, Renfroe, Rogers, Simmons, Tabor*** and ***Walker*** are common to this cemetery still in use **(3) (14) (18)**
Griffith	121 - 2 - SE	T12S, R8E, Sec 28	10 graves; first known interment: William Vardmond ***Griffith*** (1803-1854); last known interment: George Washington ***Griffith*** (1832-1923); ***Hughes, McLain, Morris*** and ***Young*** are also found here **(1) (18)**
Happy Hill	10 - 1 - NE	T10S, R5E, Sec 16	Happy Hill Missionary Baptist Church; approximately 300 graves; first known interment: Lee Phillips ***Hefner*** (1917-1919); ***Balenger, Brown, Gravitt, Gunnels, Hefner, Hendrix, Hilderbrand, Holderfield, Irvin, Martin, Mathews, Noble, Tolleson*** and ***Wiggins*** are common to this cemetery still in use **(3) (18)**
Hawkins	162 - 2 - SW	T12S, R5E, Sec 12	Hawkins Family Cemetery; also known as Old Smallpox Cemetery; approximately 3 marked and 30 unmarked graves; Naomi ***Bell*** (1865-1897), Zemia ***Davis*** (1851-1901) and Lizzie Tucker ***Hawkins*** (1845-1900) **(3)**
Hester	151 - 2 - SE	T13S, R7E, Sec 5	Hester Plantation Cemetery; a few unmarked graves; majority of graves have been moved to other cemeteries **(3)**
Hibbs	11- 1 - NE	T10S, R5E, Sec 26	approximately 140 graves; first known interment: D. T. ***Hibbs*** (1813-1887); ***Anthony, Cochran, Helms, Hibbs, Holladay, Noojin*** and ***Wiggins*** are common to this cemetery still in use **(3) (18)**
Hokes Bluff	107 - 2 - SE	T12S, R7E, Sec 14	Hokes Bluff First Baptist Church; over 950 graves; first known interment: Amanda C. ***Leek*** (1835-1850); ***Abel, Bagley, Barnes, Beaird, Boozer, Brown, Chapman, Coleman, Ford, Gidley, Gozaway, Gidley, Griffith, Hodges, Johnson, Jones, Leek, Miller, Norton, Pentecost, Pritchett, Simpson, Sims, Smith, Starling, Tidmore, Walden, Weaver*** and ***Williams*** are common to this cemetery still in use **(3) (18)**
Hokes Bluff	227 - 2 - SE	T12S, R7E, Sec 14	Hokes Bluff Methodist Church; the graves of Martha Susan ***Wester*** (1832-1909) and William Vann ***Wester*** (1829-1900) are known to be found here **(18)**
Holden	113 - 2 - SE	T12S, R8E, Sec 25	6 marked graves; Holden Family Cemetery; first known interment: Thomas J. ***Holden*** (1832-1895); last known interment: Garlinda Seay ***Holden*** (1836-1901); ***Robertson*** is also found here **(3) (18)**
Hopper	215 - 1 - SW	T11S, R4E, Sec 31	6 marked and approximately 20 unmarked graves; first known interment: Irene ***Hopper*** (1882-1900); last known interment: infant ***Hopper*** (d. 1943) **(1)**
Hopper	216 - 1 - SW	T12S, R3E, Sec 21	3 graves, with evidence that approximately 50 existed at one time; infant ***Brothers*** (d. 1884), Jane ***Jackson*** and Jonnie C. ***Jackson*** **(1)**
Howelton	49 - 1 - SW	T11S, R4E, Sec 24	Howelton United Methodist Church; approximately 115 graves; first known interment: Lula Lee ***Lumpkin*** (1879-1937); ***Baker, Baldwin, Campbell, Cannon, Douglas, Freeman, Ledbetter, Lee, Lesser, Lumpkin, Mayo, Tomilson, Walker*** and ***Wilson*** are common to this cemetery still in use **(1) (14) (18)**
Howelton	50 - 1 - SW	T11S, R4E, Sec 25	approximately 150 graves; first known interment: Caroline C. ***Little*** (1813-1856); ***Bolin, Champion, Coates, Douglas, Ferguson, Freeman, Ginn, Griffin, Harris, Hollingsworth, Holmes, Horton, Kinsey, Langford, Lee, Little, Mayo, Pardue, Tipton, Vaughn*** and ***Wood*** are common to this cemetery **(12) (18)**
Hudson-Fox	205 - 1 - NE	T10S, R5E, Sec 34	***Biesecker, Fox, Hudson*** and ***Sims*** are found in this new and active cemetery **(18)**
Hughes	74 - 2 - SW	T12S, R6E, Sec 10	see Moragne
Humphrey	64 - 1 - NE	T11S, R5E, Sec 13	see Cave Springs
Indian Burial Site	153 - 2 - SW	T12S, R6E, Sec 34	no evidence of graves
Ivalee	52 - 1 -SE	T11S, R5E, Sec 29	approximately 50 graves; first known interment: Rev. Enoch ***Ellis*** (1814-1885); ***Arledge, Bishop, Butler, Carr, Ellis, Kaylor, Livingston, Padgett*** and ***Perry*** are common to this cemetery still in use **(1) (18)**
Jones Chapel	92 - 2 - SE	T12S, R8E, Sec 11	Jones Chapel Missionary Baptist Church, organized 1930; approximately 75 graves; first known interment: Van Juan ***Reeves*** (1964-1965); ***Alford, Bonds, Brand, Brooks, Butler, Fain, Herring, Hunter, Jarrells, King, Lyles, Odell, Parris, Pledger*** and ***Reeves*** are common to this cemetery still in use **(1) (18)**
Jordan	5 - 1 - NW	T10S, R4E, Sec 26	3 marked graves; Arthusa ***Jordan*** (1833-1882), Elizabeth G. ***Jordan*** (1803-1874) and William G. ***Jordan*** (1799-1870) **(3)**
Keeling	156 - 2 - SW	T12S, R6E, Sec 14	relocated to Crestwood Cemetery; approximately 25 graves originally; first known interment: Samuel P. ***McCluney*** (1807-1849); last known interment: Annie L. ***Cocke*** (1871-1930); a second Keeling Cemetery, located on the west side of the Coosa was united with this cemetery and the combined interments moved to Crestwood Cemetery in 1967 **(1) (12)**
Knox-Whitt	197 - 1 - NE	T10S, R5E, Sec 36	the graves of Knox A. ***Whitt*** (1916-1961) and Stella Mae ***Whitt*** (1916-?) **(1)**
Kyuka	15 - 1 - NE	T10S, R6E, Sec 17	formerly known as Scott Cemetery; Kyuka Baptist Church; approximately 640 graves; the cemetery was established in 1833; first known interment: William ***Witt*** (1781-1850); ***Amos, Badgett, Battles, Bowen, Burns, Carnes, Chasteen, Cothran, Gilbreath, Guest, Hall, Haynie, Hill, Horton, Jones, Leath, Leeth, Mashburn, McClendon, McCormick, Moreland, Murdock, Nailor, Naylor, Noogin, Rodgers, Scott, Talton, Thompson, Whisenant*** and ***Whitt*** are common to this cemetery still in use **(4) (12) (18)**
Lebanon-Advent	89 - 2 - NE	T11S, R7E, Sec 23	Lebanon Church; approximately 350 graves; first known interment: William P. ***Turner*** (b. & d. 1858); ***Baker, Bankson, Baskin, Bradley, Couch, Hale, Hicks, Hood, Johnson, Jones, Kidd, McCluskey, Miller, Morris, Satterfield, Thompson*** and ***Turner*** are common to this cemetery still in use **(11) (18)**
Lee	57 - 1 - SW	T12S, R4E, Sec 1	approximately 40 graves; first known interment: Mary M. ***Lee*** (1877-1882); ***Archer, Battles, Boyd, Conn, Gray, Lee, Lynn, McCough, Presley*** and ***Summerlin*** are common to this active cemetery **(1) (18)**
Lee	103 - 2 - SW	T13S, R5E, Sec 1	approximately 170 graves; first known interment: Charlotte Thompson ***Lee*** (d. 1875); ***Carlton, Clements, Cline, Collier, Copeland, Crosson, Freeman, Frost, Gray, Hudson, Hutchins, Kirkland, Lee, Maddox, Morgan, Newton, Quinn, Reeves*** and ***Taylor*** are common to this cemetery still in use **(3) (12) (18)**
Leeth	14 - 1 - NE	T10S, R5E, Sec 25	also known as Old Lonesome Cemetery; also spelled Leath; approximately 25 marked and 12 unmarked graves; first known interment: Mary Amanda Leeth ***Burns*** (1868-1891); ***Badgett, Burns, Felton, Leeth, Nelson, Phillips, Presley, Strawn*** and ***Thompson*** are common to this cemetery still in use **(1) (12) (18)**
Liberty	81 - 2 - NE	T11S, R7E, Sec 28	Liberty United Methodist Church; approximately 200 graves; first known interment: T. B. ***Milner*** (1841-1873); ***Alford, Atkins, Burns, Chapman, Croft, Glenn, Godfrey, Handy, Hayes, Hodges, McNair, Milner, Roberts, Smith, Tidmore, Ward*** and ***Wise*** are common to this cemetery still in use **(3) (18)**
Liberty Hill	17 - 1 - NE	T10S, R6E, Sec 8	Liberty Hill Baptist Church; approximately 140 graves; first known interment: Charlie R. ***Campbell*** (1902-1962); ***Baker, Brannon, Brock, Campbell, Davis, Gregg, Hallmark, Jacobs, Knight, Lancaster, McMurtrey, Peppers, Seay, Smith, Underwood*** and ***Wester*** are common to this active cemetery **(1) (18)**
Lincoln Hill	159 - 2 - SW	T12S, R6E, Sec 14	a black cemetery of approximately 1,800 graves; first known interment: Will ***Veasy*** (d. 1865); **(1)**
Macedonia	66 - 1 - SE	T11S, R5E, Sec 22	Macedonia A. M. E. Church; also known as Gibbs or Ridgeville Cemetery; approximately 200 graves; first known interment: Dollie ***Hams*** (d. 1876?); ***Brown, Collins, Copeland, Gibbs, Green, Hicks, Hill, Lomnick, McKinney, Roberts, Smith*** and ***Williams*** are common to this cemetery still in use **(1) (18)**

Cemetery	Locale	Location	Church Affiliation and Remarks
Martin	174 - 2 - SE	T12S, R7E, Sec 5	2 graves, 1 of which is unmarked; only known interment: Edward Van ***Houton*** (d. 1993) **(1)**
Maryville	196 - 1 - NE	T11S, R5E, Sec 10	Maryville F.C.M. Church, established 1950; first known interment: Wilburn E. ***Minshew*** (1947-1987); ***Engle, Kelley, West*** and ***Whitt*** are common to this active cemetery **(1) (18)**
Mattox	7 - 1 - NE	T10S, R5E, Sec 32	see Gilliland
Maudlin	94 - 1 - SW	T13S, R3E, Sec 4	an active cemetery **(18)**
McCartney	73 - 2 - SW	T12S, R5E, Sec 12	established in 1835; at least 31 unmarked graves of non-family members who all died of smallpox; first known interment: Barney ***McCartney,*** Sr. (d. 1860); last known interment: Anthony Walter ***Brock*** (b. & d. 1945); ***Kennedy*** is also found here **(2) (3) (18)**
McCauley Chapel	69 - 2 - NW	T11S, R6E, Sec 21	McCauley Chapel United Methodist Church; approximately 430 graves; first known interment: James M. ***Hendrix*** (1855-1873); ***Ballard, Barnes, Blackwood, Bloodworth, Brock, Bullard, Butler, Coin, Elkins, Fleming, Foreman, Frazier, Hendrix, Hill, Hutchins, Kelley, Kelton, Lipscomb, Marona, Pinson, Richardson, Schwartz, Smith, Tarvin, Turner*** and ***Walters*** are common to this active cemetery **(14) (18)**
McClendon	189 - 1 - SE	T11S, R5E, Sec 13	2 members of the ***McClendon*** Family are buried here: Ruth ***McClendon*** (1840-1896) and James ***McClendon*** (1811-1899) **(1)**
Midway	114 - 2 - SE	T12S, R8E, Sec 26	Midway Baptist Church; approximately 60 graves; first known interment: Orville L. ***Gannon*** (1919-1963); ***Coleman, Crumbley, Edwards, Frier, Gannon, Harcrow, Hazelwood, Herring, Humphries, Hunter, Jackson, Jarrells, Pierce, Robinson, Sauls*** and ***Thompson*** are common to this active cemetery **(1) (18)**
Mizell	3 - 1 - NE	T10S, R5E, Sec 19	9 marked graves and 30 unmarked graves; first known interment: Van ***Fletcher*** (d. 1877); last known interment: Eller ***Mizell*** (d. 1920); ***Lackey*** is also common to this cemetery **(3) (18)**
Moody	35 - 1 - SW	T12S, R3E, Sec 10	also known as Old Moodys Chapel Cemetery; approximately 70 graves; first known interment: John B. ***Endsley*** (1838-1860); ***Bain, Burnum, Burton, Endgley, Endsley, Gilliland, Hopper, Hunter, Mauldin, Moody*** and ***Sauls*** can be found in this cemetery still in use **(3) (14) (18)**
Moodys Chapel	95 - 1 - SW	T12S, R3E, Sec 15	Moodys Chapel or Mount Pisgah Missionary Baptist Church; approximately 600 graves; first known interment: Revolutionary War veteran Thomas Nails ***Brothers*** (1760-1837); ***Alexander, Blakely, Brothers, Burton, Bynum, Campbell, Carroll, Cone, Foster, George, Hopper, Jackson, Moody, Nix, Reece, Silvey, Smith, Thomas*** and ***Walker*** are common to this cemetery still in use **(1) (14) (18)**
Moore	190 - 1 - SE	T11S, R5E, Sec 19	8 graves, five of them of the Moore family; first known interment: Estella P. ***Moore*** (1863-1864); last known interment: Martha E. ***Moore*** (1817-1888) **(1)**
Moragne	74 - 2 - SW	T12S, R6E, Sec 10	Moragne Family Cemetery; also known as Hughes Cemetery; approximately 210 graves; first known interment: Mrs. Charlsey A. ***Benson*** (1827-1849); ***Bailey, Cason, Davis, Foster, Frederick, Green, McCarver, Moragne, Ryan, Spurlock*** and ***Whorton*** are common to this cemetery still in use **(2) (3) (18)**
Morris Hill	234 - 2 - SE	T12S, R8E, Sec 34	
Morton Chapel	43 - 1 - SW	T11S, R4E, Sec 20	Morton Chapel Methodist Church; over 1,000 graves; first known interment: Jasper ***Green*** (1836-1860); ***Allen, Allison, Armstrong, Battles, Beasley, Campbell, Cole, Croft, Dodd, Durham, Edwards, Gillilan, Gunnells, Hallmark, Harris, Hathcock, Hayes, Holcomb, Holland, Hopper, Hulsey, Johnson, Kilgo, Kilpatrick, Lanning, McClung, Miller, Millican, Moore, Nix, Payne, Reece, Smith, Stancil, Stanfield, Terrell, Thompson, Tomlinson*** and ***Tucker*** are common to this active cemetery **(3) (12) (14) (18)**
Mount Lookout	76 - 2 - NW	T11S, R6E, Sec 1	Mount Lookout First Congregational Methodist Church; approximately 165 graves; first known interment: John G. ***Means***, Sr. (1805-1885); ***Adams, Barron, Bishop, Davis, Glenn, Grady, Howell, Jones, Lankford, Means, Pitman, Richards*** and ***Walden*** are common to this cemetery still in use **(3) (14) (18)**
Mount Olive	44 - 1 - SW	T11S, R4E, Sec 22	Mount Olive Missionary Baptist Church; first known interment: Clarence M. ***Hill*** (1899-1951); ***Dewberry, Martin, Miller, Puckett, Thrasher, Woodall*** and ***Wren*** are common to this active cemetery **(3) (18)**
Mount Pisgah	75 - 2 - NW	T10S, R7E, Sec 31	Mount Pisgah Missionary Baptist Church; approximately 1,000 graves; first known interment: Sarah E. ***Bachelor*** (b. & d. 1886); ***Alverson, Ashley, Barron, Bates, Chambers, Cochran, Cushing, Daugherty, Elliott, Garner, Gladden, Gray, Higgins, Hill, Lankford, McBrayer, Moon, Morgan, Nelson, Pitts, Pruitt, Taylor, Tucker, Waters, Waldrop*** and ***Willis*** are common to this cemetery still in use **(14) (18)**
Mount Pisgah	95 - 1 - SW	T12S, R3E, Sec 15	see Moodys Chapel
Mount Pleasant	48 - 1 - SE	T11S, R5E, Sec 19	Mount Pleasant Missionary Baptist Church; approximately 420 graves; first known interment: Bertha ***Vaughn*** (b. & d. 1912); ***Barnett, Bearden, Butler, Champion, Conner, Dunn, Edmonson, Ford, Garmany, Green, Hammett, Hampton, Hathcock, Holliday, Johnson, Long, Lowe, Martin, Mashburn, Nelson, Norwood, Parks, Scott, Smith, Vaughn*** and ***Weaver*** are common to this active cemetery **(3) (18)**
Mount Tabor	87 - 2 - NE	T11S, R8E, Sec 9	Mount Tabor Missionary Baptist Church; approximately 175 graves; first known interment: J. T. ***Robertson*** (1830-1879); ***Adams, Boman, Couch, Davis, Day, Green, Hendrix, Hester, Hooper, McMurtry, Norton, Pollard, Reed, Robertson, Rowland*** and ***Walker*** are common to this cemetery still in use **(3) (14) (18)**
Mount Zion	90 - 2 - NE	T11S, R7E, Sec 11	Mount Zion or Turkeytown Baptist Church; approximately 150 graves; first known interment: Lauba ***Coats*** (1872-1901); ***Brown, Burnhart, Coats, Dixon, Foster, Freeman, Green, Higgins, Hill, Jackson, Kyle, Lindsey, Littlejohn, Newman, Thornton*** and ***Wright*** are common to this cemetery still in use **(1) (18)**
New Bethel	91 - 2 - SE	T12S, R7E, Sec 12	New Bethel Congregational Methodist Church; approximately 665 graves; first known interment: infant daughter of F. A. ***Mitchell*** (b. & d. 1897); ***Alford, Alverson, Beaird, Box, Butler, Coffey, Collins, Condray, Firestone, Frier, Gidley, Handy, Johnson, LaFollette, Lancaster, McCoy, Mitchell, Pike, Puckett, Reeves, Sims, Smith, Turner*** and ***Womack*** are common to this cemetery still in use **(3) (14) (18)**
New Harmony	192 - 1 - NE	T11S, R6E, Sec 4	New Harmony Missionary Baptist Church; approximately 65 graves; first known interment: Bobby Ray ***Daniel*** (1950-1979); ***Arledge, Autwell, Barksdale, Battles, Childress, Copeland, Greeson, McCoy, McMullins, Shadwrick, Tidwell, Tucker*** and ***Wain*** are common to this cemetery still in use **(1) (18)**
New Hope	108 - 2 - SE	T12S, R7E, Sec 22	New Hope Missionary Baptist Church; approximately 200 graves; first known interment: Judson Berry ***Vinson*** (b. & d. 1918); ***Brown, Chapman, Clough, Conaway, Fowler, Gossett, Hopkins, Kuykendall, Martin, Norton, St. John, Stephens*** and ***Vinson*** are common to this active cemetery **(3) (18)**
New Hope	195 - 1 - NE	T10S, R6E, Sec 10	New Hope Church; no evidence of graves
New Union	207 - 1 - NW	T10S, R4E, Sec 22	New Union Holiness Church; one visible grave present: Sabra Kay Alexandria ***Johnston*** (b. & d. 1983) **(1)**
New Welcome	47 - 1 - SE	T11S, R5E, Sec 18	New Welcome Baptist Church, approximately 75 graves; first known interment: Gramling ***Battles*** (1915-1960); ***Adams, Battles, Bearden, Bickerstaff, Carroll, Fanchier, Ford, Harden, Harper, Harrelson, Howard, Johnson, Lasseter, Minshew, Ponder*** and ***Walker*** are common to this active cemetery **(3) (18)**
Noble Hill	59 - 1 - NE	T11S, R5E, Sec 16	Noble Hill Missionary Baptist Church; approximately 950 graves; first known interment: Luvena A. ***Noble*** (1828-1859); ***Bachelor, Beam, Beard, Bearden, Brown, Bruce, Chapman, Copeland, Duncan, Fitts, Fowler, Gilbert, Hosey, Hulsey, Kelley, Lee, Nelms, Nelson, Noble, Peek, Rosson, Rowan, Simmons, Smith, Strickland, Tant, Watts, Willett*** and ***Works*** are common to this active cemetery **(3) (18)**
North Gadsden	147 - 2 - NW	T11S, R6E, Sec 34	see Garner
Oak Hill	67 - 1 - SE	T11S, R5E, Sec 26	also known as Attalla City Cemetery; over 1,900 graves; ***Barnes, Bearden, Bigham, Bishop, Brown, Beard, Burke, Childers, Cox, Fenn, Ferguson, Frost, Gaines, Garrett, Gilliland, Gray, Guest, Harris, Hilley, Hopkins, Johnson, Lee, Martin, McElroy, Minton, Norton, Rhea, Scott, Smith, Talton, Taylor, Walker, Watson, White, Whitt, Williams*** and ***Wood*** are common to this cemetery still in use **(14) (18)**

Cemetery	Locale	Location	Church Affiliation and Remarks
Old Attalla	186 - 1 - SE	T12S, R5E, Sec 3	also known as West Attalla, between 200-300 unmarked graves; only 2 marked graves remained in 1963; first known interment: Joseph ***Carleton*** (1763-1826); ***Brown, Duncan, Harrison, Knisley, Magill, Pickens*** and ***Wilson*** are known to be found here **(2) (3) (18)**
Old Black Creek	172 - 2 - NE	T10S, R7E, Sec 11	evidence of a few sandstone markers; members of the ***Burger*** family are thought to be buried here **(1) (14)**
Old Blount Plantation	133 - 2 - NE	T10S, R7E, Sec 36	no evidence of this cemetery remains, it is thought that Union and Confederate soldiers who died in a skirmish here in 1863 were buried at this site **(1)**
Old Harmony	104 - 2 - SW	T12S, R6E, Sec 31	Old Harmony Baptist Church; over 1,400 graves; ***Alldredge, Battles, Bearden, Brown, Colvin, Dismukes, Driskell, Garmon, Gilbert, Gilchrist, Gray, Gilliland, Hood, Horton, Jones, Lassetter, McEntyre, Newton, Stephens, Swindall*** and ***Wright*** are common to this cemetery still in use **(9) (14) (18)**
Old Lonesome	14 - 1 - NE	T10S, R5E, Sec 25	see Leeth
Old Smallpox	162 - 2 - SW	T12S, R5E, Sec 12	see Hawkins
Owens	165 - 2 - SW	T12S, R6E, Sec 7	approximately 210 graves; first known interment: Cassie ***Owens*** (1856-1874); ***Adams, Ashley, Black, Bohanon, Brothers, Carter, Cowart, Dawson, Dupree, Harris, Jones, Lipscomb, Lyles, Nail, Norton, Owens, Petit, Smith, Tally*** and ***Wagnon*** are common to this cemetery still in use **(3) (18)**
Owens Memorial Park	140 - 2 - NE	T11S, R7E, Sec 14	a black cemetery of approximately 20 graves; first known interment: Annie Lou Byrd ***Owens*** (1908-1971); ***Owens*** and ***Tuck*** are common to this cemetery is still in use **(1) (18)**
Patrick	23 - 2 - NE	T10S, R7E, Sec 5	5 marked and 8 unmarked graves; first known interment: infant ***Wilson*** (b. & d. 1846); last known interment: Thomas Austin ***Patrick***, Sr. (1806-1881); ***Crone, Hooper*** and ***Lovil*** are also found here **(18)**
Pauper	72 - 2 -SW	T12S, R6E, Sec 7	see Alabama City
Phillips-Smith	110 - 2 - SW	T13S, R6E, Sec 22	also known as Mark Phillips Family Cemetery; approximately 15 graves; first known interment: Amanda ***Phillips*** (1832-1853); last known interment: infant ***Miller*** (b. & d. 1895); ***Beardin, Miller, Phillips, Read*** and ***Smith*** are common to this cemetery **(1) (12)**
Pilgrims Rest	24 - 2 - NE	T10S, R7E, Sec 3	Pilgrims Rest Primitive Baptist Church; approximately 45 graves; first known interment: Lois ***Davis*** (1921-1944) ***Croft, Hale, Orr, Roden*** and ***Sheppard*** are common to this black cemetery still in use **(1) (18)**
Pilgrims Rest	105 - 2 - SW	T13S, R6E, Sec 9	approximately 1,825 graves; first known interment: B. A. ***Jones*** (1835-1836); ***Akridge, Archer, Bearden, Berry, Bohannon, Bolton, Brown, Bryant, Burgess, Burns, Conner, Cunningham, Dunn, Fuhrman, Gray, Griffin, Griffith, Hall, Hood, Jenkins, Johnson, Jones, Kilgore, Lister, Little, McDonald, McKiven, Miller, Moore, Myrick, Parker, Payne, Pentecost, Phillips, Rich, Sheffield, Smith, Snyder, Spurlock, Stephens, Thompson, Usry*** and ***Vinson*** are common to this active cemetery **(3) (18)**
Pine Grove	109 - 2 - SW	T13S, R7E, Sec 6	approximately 670 graves; first known interment: John ***Weems*** (1818-1882); ***Abel, Ables, Amos, Berry, Cheeks, Clough, Davis, Goode, Gulledge, Hill, Howard, McDowell, Noah, O'Keefe, Reed, Sanford, Sims, Smith, Stephens***, ***Thompson*** and ***Walsh*** are common to this cemetery still in use **(3) (16) (18)**
Pineview	41 - 1 - NW	T11S, R4E, Sec 10	Pineview Congregational Methodist Church; approximately 90 graves; first known interment: James Dean ***Kelsoe*** (1869-1957); ***Cain, Colvard, Cornelius, Dumas, Fiaccato, Gillilan, Greer, Hammett, Johnson, Kelsoe, Mayo, Morrison, Snead, Teal*** and ***Vaughn*** are common to this active cemetery **(3) (18)**
Pleasant Hill	2 - 1 - NW	T10S, R5E, Sec 18	Pleasant Hill Baptist Church; approximately 300 graves; first known interment: Annie Zue ***Skinner*** (1900-1902); ***Baker, Casey, Fielder, Fowler, Garmony, Gillilan, Gregg, Holland, Honea, Humphries, Jenkins, Jones, Murdock, Nixon, Pullen, Ross, Tarvin*** and ***Walker*** are common to this active cemetery **(3) (18)**
Pleasant Hill	63 - 1 - NE	T11S, R6E, Sec 6	also known as Stafford Cemetery; Pleasant Hill Baptist Church; approximately 400 graves; first known interment: Lucy Jane ***Burgess*** (d. 1864); ***Bowen, Boyd, Chumley, Collins, Cox, Epps, Fletcher, Gordon, Harris, Harrison, Hill, Horton, Jolly, Lee, Maroney, Martin, Massey, McClendon, Miller, Minyard, Ramey, Smith, Stafford, Walden, Whitt*** and ***Wood*** are common to this active cemetery **(18)**
Pleasant Hill	78 - 2 - NW	T11S, R6E, Sec 14	Pleasant Hill Methodist Church; approximately 200 graves; first known interment: Henry A. ***Tow*** (1867-1910); ***Ashley, Glenn, Helms, Hill, Nash*** and ***Pruitt*** are common to this cemetery still in use **(3) (18)**
Rainbow	101 - 2 - SW	T12S, R6E, Sec 13	Rainbow Memorial Gardens; over 3,000 graves in an active contemporary cemetery **(18)**
Ramsey	170 - 2 - NE	T10S, R7E, Sec 20	also known as Tabor cemetery; 8 graves; the only interment recorded by date is Wade Hampton ***Ramsey*** (1812-1876); ***Capps*** and ***Tabor*** are also common to this cemetery **(1)**
Ramsey	168 - 2 - NW	T11S, R6E, Sec 9	11 graves; first known interment: Marianna E. ***Ramsey*** (1941-1984); ***Click***, ***Duke*** and ***Lee*** are also common to this active cemetery **(1) (18)**
Red Hill	53 - 1 - SE	T11S, R5E, Sec 32	Red Hill United Methodist Church; approximately 470 graves; first known interment: Maggie Irene ***Woody*** (b. & d. 1916); ***Abney, Adcock, Arledge, Battles, Benefield, Boyd, Bright, Clifton, Duncan, French, Haggard, Kilgo, Lee, Lynn, Powell*** and ***Smith*** are common to this cemetery still in use **(3) (4) (18)**
Reid	130 - 2 - SW	T12S, R7E, Sec 18	approximately 200 graves; first known interment: John L. ***Reid*** (1815-1882); ***Armstrong, Bailey, Beck, Beebe, Box, Dunn, Gray, Griffin, Haggler, Harrison, Huff, Jones, Maxwell, McNair, Norton, Pogue, Reid, Roberts, Sims, Spinks, Tidwell*** and ***Vaughn*** are common to this cemetery still in use **(3) (18)**
Ridgeville	66 - 1 - SE	T11S, R5E, Sec 22	see Macedonia
Robbins-Thompson	38 - 1 - SW	T11S, R4E, Sec 30	10 marked and approximately 15 unmarked graves; first known interment: Benson H. ***Hopper*** (b. & d. 1889); ***Burton, Robbins*** and ***Thompson*** are common to this active cemetery **(1) (18)**
Robbins	214 - 1 - SW	T11S, R3E, Sec 26	no evidence of graves
Royal	157 - 2 - SW	T12S, R6E, Sec 14	approximately 50 graves; first known interment: Ambrose ***Moore*** (1907-1928); ***Adams, Davenport*** and ***Whiteside*** are common to this cemetery still in use **(1)**
Samuels Chapel	37 - 1 - SW	T11S, R4E, Sec 32	Samuels Chapel United Methodist Church; approximately 200 graves; first known interment: Julius ***Jordan*** (1917-1944); ***Battles, Bowman, Burton, Cook, Haynes, Hopper, Keener, Mayo, McCright, Payne, Pruett, Roberts, Smith, Stancil, Tiller*** and ***Wileman*** are common to this cemetery still in use **(14) (18)**
Sand Valley	62 - 1 - NE	T10S, R5E, Sec 36	Sand Valley Assembly of God; also known as Whitt Family Cemetery; only 1 burial to date, Knox A. ***Whitt*** (1916-1961) **(3)**
Sansom	163 - 2 - SW	T12S, R5E, Sec 6	Sansom Family Cemetery; 4 known graves; first known interment: Micajah ***Sansom*** (1799-1859); last known interment: Mattie Forrest ***Johnson*** (1866-1871) **(1)**
Sardis	8 - 1 - NE	T10S, R5E, Sec 8	Sardis Baptist Church; approximately 600 graves; first known interment: Jessie ***Amos*** (1900-1903); ***Alexander, Amos, Beam, Bowlen, Brock, Burns, Carroll, Chamblee, Davis, Duncan, Edmondson, Franklin, Gaines, Gilliland, Hall, Harris, Henderson, Holloway, Johnson, Kilpatrick, Long, Mayo, McDougal, McHenry, Morton, Price, Smith, Whitt*** and ***Yancey*** are common to this active cemetery **(18)**
Sauls	36 - 1 - SW	T12S, R3E, Sec 1	approximately 200 graves; first known interment: Lucinda ***Wilemon*** (b. & d. 1864); ***Barksdale, Brand, Bynum, Ellison, Hartley, Hooper, Jacobs, King, Logan, Long, Martin, Morton, Newkirk, Payne, Rakestraw, Roberts, Smith*** and ***Wilemon*** are common to this cemetery still in use **(14) (18)**
Scott	15 - 1 - NE	T10S, R6E, Sec 17	see Kyuka
Shady Grove	45 - 1 - NE	T11S, R5E, Sec6	Shady Grove Missionary Baptist Church; approximately 520 graves; first known interment: Queen Rebecca ***McHenry*** (1850-1889); ***Bartlett, Costner, Fowler, Gaylor, Gazaway, Hubbard, Maddox, Roberson, Smith, Thornhill, Walker, Warren*** and ***Wilmore*** are common to this cemetery still in use **(3) (18)**
Sheppard	28 - 2 - NE	T10S, R7E, Sec 24	approximately 290 graves; first known interment: John W. ***Sheppard*** (1851-1873); ***Bishop, Bobbitt, Connell, Conner, Cranford, Dollar, Duke, Hill, Jolly, McCreary, McGinnis, Owen, Owens, Payne, Reynolds, Sharpe, Sheppard, Shew, Sparks*** and ***Stokes*** are common to this active cemetery **(13) (18)**

Cemetery	Locale	Location	Church Affiliation and Remarks
Shiloh	100 - 1 - SW	T12S, R4E, Sec 24	Shiloh United Baptist Church; approximately 1,180 graves; first known interment: Revolutionary War veteran Noel ***Battles*** (d. 1840); ***Abercrombie, Atwood, Bailey, Barron, Bates, Battles, Black, Brown, Burgess, Bynum, Chandler, Countryman, Gaines, Hood, Killian, Lemons, Miller, Moore, Oliver, Sheffield, Shirley, Shores, Smith, Turner*** and ***Wood*** are common to this cemetery still in use **(1) (3) (18)**
Sixth Street	228 - 2 - SW	T12S, R6E, Sec 9	see Southern Hills
Smith	226 - 1 - SE	T12S, R5E, Sec 18	approximately 20 graves; first known interment: Elizabeth ***Smith*** (1837-1912); ***Lamons, Larner, Simmons*** and ***Young*** are common to this cemetery last used in 1983 **(1) (18)**
Smith	185 - 1 - SE	T12S, R5E, Sec 3	relocated to other site; buried here were Nannie Cooper Smith ***Edwards***: (1866-1886) and P. J. ***Smith*** (1837-1888) **(1)**
Smith Chapel	13 - 1 - NE	T10S, R5E, Sec 12	Smith Chapel Methodist Church, established 1888; approximately 400 graves; first known interment: Rody ***Hall*** (1793-1882); ***Allen, Amos, Baird, Baker, Benefield, Bishop, Clay, Coalson, Duke, Funderburg, Hallmark, Henderson, Hill, Holland, Johnson, Kilpatrick, Lasseter, Maroney, Mashburn, McCrary, Odell, Rollins, Scott, Smith, Strawn*** and ***Williams*** are common to this active cemetery **(3) (18)**
Snead Memorial	212 - 1 - NW	T11S, R4E, Sec 6	Snead Memorial Methodist Church, formerly Cove Church; also known as Big Springs, or Bristow Cove Church; approximately 140 graves; first known interment: Mary E. ***Murphree*** (1821-1850); ***Alderson, Barron, Bridges, Dixon, Gaither, Hammett, Kiker, Lyles, Martin, McCleskey, Nelson, Reece, Sarratt, Stanfield, Templeton, Turner, Wade*** and ***Waters*** are common to this cemetery still in use **(3) (7) (18)**
Southern Hills	228 - 2 - SW	T12S, R6E, Sec 9	a dormant black cemetery, also known as Sixth Street or Sunset Cemetery; approximately 225 graves; first known interment: Anna ***Hubbard*** (d. 1880); last known interment: Roxie Ann ***Stockdale*** (1894-1961); ***Berry, Davis, Green, Horton*** and ***Williams*** are among those found in this neglected and difficult to survey cemetery **(1) (18)**
Southside	154 - 1 - SW	T13S, R6E, Sec 5	Williams Southside Chapel Memorial Park; approximately 750 graves; an active cemetery with interments dating from 1977; ***Brown, Handy, Johnson, Smith*** and ***Thompson*** are common to this cemetery **(1) (18)**
Spraggins	115 - 1 - SE	T12S, R8E, Sec 16	5 marked graves, evidence of 30 to 50 unmarked graves; first known interment: Elizabeth ***Reaves*** (1813-1881); last interment thought to be Siles ***Baker*** (1895?-1896?) **(1)**
Stafford	63 - 1 - NE	T11S, R6E, Sec 6	see Pleasant Hill
Standifer	173 - 1 - SW	T12S, R7E Sec 4	the graves of Lemuel J. ***Standifer*** (1817-1890), Sarah Frances ***Standifer*** (1827-1893) and John H. ***Standifer*** (1860-1909); relocated to Forrest Cemetery **(1)**
Stephenson	222 - 1 - SW	T12S, R4E, Sec 3	two graves: Frances J. ***Stephenson*** (1932-1987) and Vernon D. ***Stephenson*** (1924-2000) **(1)**
Stevens	124 - 2 - SE	T12S, R7E, Sec 23	5 graves; first known interment: Judy LaVerne ***Stevens*** (1945-1974) **(1)**
Sunset	228 - 2 - SW	T12S, R6E, Sec 9	see Southern Hills
Sweet Home	96 - 1 - SW	T12S, R4E, Sec 18	Sweet Home Church; 10 graves; first known interment: Caleb Ryan ***McClung*** (1988-1989); ***Gargus*** and ***Smith*** are also common to this active cemetery **(1) (18)**
Tabor	170 - 2 - NE	T10S, R7E, Sec 20	see Ramsey
Taylor	221 - 1 - SW	T12S, R4E, Sec 11	
Thrasher	9 - 1 - NE	T10S, R5E, Sec 16	approximately 575 graves; first known interment: Nancy ***Thrasher*** (1834-1856); ***Boutwell, Brewster, Cagle, Daniel, Decker, Elkins, Harris, Hicks, Howard, Johnson, Mims, Mizell, Patterson, Powell, Simmons, Smith, Thrasher, Ward, West*** and ***Wilson*** are common to this cemetery still in use **(3) (18)**
Tillison	84 - 2 - SW	T12S, R6E, Sec 12	approximately 575 graves; also known as Burger Cemetery; first known interment: Mary ***Pearson*** (1788-1824); ***Adams, Alford, Barrett, Beaird, Burger, Cox, Crane, Davis, Dunn, Garrison, Herring, Hines, House, Jones, Lowery, Lyles, McCluney, McGlatherty, Mitchell, Pearson, Pentecost, Sizemore, Tillison, Vinson, White, Witcher*** and ***Young*** are common to this cemetery still in use **(3) (12) (14) (18)**
Trotter	102 - 2 - SW	T12S, R5E, Sec 12	see Dooley
Turkeytown	79 - 2 - NE	T11S, R7E, Sec 9	Turkeytown United Methodist Church, founded 1843; approximately 275 graves; first known interment: Dennet ***Richardson*** (1826-1853); ***Anderson, Berry, Black, Cowan, Cox, Glenn, Hill, Jones, Kitchens, McMahan, Shortnacy, Smith, Thirkill*** and ***Wilson*** are common to this cemetery still in use **(3) (5) (18)**
Union	88 - 2 - NE	T11S, R8E, Sec 17	Union Number 3 Missionary Baptist Church; approximately 725 graves; first known interment: Mary K. ***Nobles*** (1823-1859); ***Adams, Alford, Bagby, Bowman, Brown, Coffey, Elliott, Freeman, Gulledge, Helms, Jones, Lipscomb, Nail, Pollard, Rains, Reynolds, Roberts, Robertson, Scales, Street, Taylor, Thornton, Tumlin, Veal, Wagnon*** and ***Wood*** are common to this cemetery still in use **(14) (18)**
Union Hill	83 - 2 - SE	T11S, R7E, Sec 32	Union Hill Methodist Church, founded 1851; approximately 500 graves; first known interment: Jeremiah ***Looper*** (1812-1851); ***Archer, Ashley, Barnard, Boone, Bright, Clark,Ellis, Fitts, Fox, Fugatt, Griffith, King, Lancaster, Martin, Smith, Thacker*** and ***Tidmore*** are common to this cemetery still in use **(3) (18)**
Unity	18 - 1 - NE	T10S, R6E, Sec 20	Unity Baptist Church; approximately 90 graves; first known interment: Mary Jane Badgett ***Roden*** (1884-1972); ***Badgett, Burns, Carnes, Esslinger, Gaskin, Harper, Henderson, Ingram, Ledbetter, Preston, Roberts, Steed, Thacker, Tidwell*** and ***Works*** are common to this cemetery still in use **(1) (18)**
Upton	1 - 1 - NE	T10S, R5E, Sec 8	no evidence of graves; first interment believed to be Charity Buras ***Upton***; our second source records the grave of George Washington ***Upton*** (1759-1854) **(1) (18)**
Walker	7 - 1 - NE	T10S, R5E, Sec 32	see Gilliland
Walker	180 - 2 - NW	T10S, R6E, Sec 26	approximately 15 marked and 50 unmarked graves; first known interment: Naomi ***Walker*** (1836-1873); last known interment: James J. ***Walker*** (1843-1922) **(14)**
Waller	181 - 1 - SE	T11S, R5E, Sec 35	see Attalla
Walls Chapel	4 - 1 - NW	T10S, R4E, Sec 28	Walls Chapel Church; approximately 135 graves; Eunice Walls ***Dobbins*** (1912-1977); ***Allen, Brand,*** Brock, ***Clanton, Coody, Dingler, Dobbins, Dunn, Gillian, Hardinger, Hine, Holmes, Jones, Landrum, Langley, McCormick, Roberson, Stargell*** and ***Walls*** are common to this cemetery still in use **(1) (6) (18)**
Watson Chapel	201 - 1 - SE	T11S, R5E, Sec 17	
Webb	46 - 1 - NE	T11S, R5E, Sec 7	approximately 50 graves; first known interment: John M. ***Webb*** (1795-1861); ***Baugh, Boswell, Harris, Holladay, Holliday, Hollingsworth, Pate*** and ***Walker*** are also common to this cemetery still in use **(1) (18)**
Wesson Chapel	188 - 1 - SE	T11S, R5E, Sec 26	
West Attalla	186 - 1 - SE	T12S, R5E, Sec 3	see Old Attalla
Whites Chapel	80 - 2 - NE	T11S, R7E, Sec 20	Whites Chapel Baptist Church, organized 1879; approximately 440 graves; first known interment: James Lonnie ***Butler*** (1860-1882); ***Bickers, Braddy, Campbell, Cash, Cate, Chappell, Deerman, Estes, Hamilton, Harwood, Helms, Johnson, Leek, McGinnis, Payne, Pitts, Posey, Presley, Richey, Thrasher, Weatherbee, Whitmore*** and ***Yaikow*** are common to this cemetery still in use **(3) (14) (18)**
Whitesboro	12 - 1 - NE	T10S, R5E, Sec 14	Whitesboro Baptist Church; approximately 575 graves; first known interment: John W. ***Daniel*** (1836-1909); ***Amos, Bloodworth, Carnes, Cornelius, Crocker, Daniel, Dixon, Gaskin, Gudger, Hallmark, Hyfield, Jacobs, Johnson, Leeth, Mashburn, McCormick, Mosley, Phillips, Richard, Richards, Salers, Samples, Strawn, Thompson, Whitt*** and ***Williams*** are common to this cemetery still in use **(3) (14) (18)**
Whitt	62 - 1 - NE	T10S, R5E, Sec 36	see Sand Valley

Cemetery	Locale	Location	Church Affiliation and Remarks
Whorton	138 - 2 - NE	T11S, R7E, Sec 16	approximately 10 graves; first known interment: Alfred M. ***Black*** (1846-1846); last known interment: William Calhoun ***Whorton*** (1841-1887) **(1)**
Whorton Bend	152 - 2 - SW	T12S, R6E, Sec 35	see Antioch Baptist
Williams	154 - 1 - SW	T13S, R6E, Sec 5	see Southside
Williams	178 - 2 - NE	T10S, R7E, Sec 17	the grave of Gary Ray "Rooster" ***Williams***, Sr. (1966-2008) is found here **(18)**
Wright	161 - 2 - SW	T12S, R6E, Sec 31	our source indicates that these graves have been relocated; first interment believed to be Harriet E. ***Wright*** (1858-1860); last interment believed to be Amanda E. ***Wright*** (1878-1887) **(1)**
Young	122 - 2 - SE	T12S, R8E, Sec 33	6 marked graves, evidence of numerous unmarked graves; first known interment: Mahaley E. ***Young*** (b. & d. 1874); last known interment: Kinion ***Hughes*** (1809-1895) **(1) (15)**
Youngs Chapel	112 - 2 - SE	T12S, R8E, Sec 22	Youngs Chapel Congregational Methodist Church; approximately 760 graves; first known interment: Willie G. ***Boozer*** (1885-1887); ***Alford, Barnes, Bell, Booser, Butler, Cole, Ford, Garmany, Godley, Haney, Heath, Herring, Jenkins, Johnson, Landers, Lankford, Martin, Morgan, Morris, Patterson, Sewell, Sims*** and ***Young*** are common to this active cemetery **(3) (18)**

Cemeteries of Unknown Name

Cemetery	Locale	Location	Church Affiliation and Remarks
Unknown	70 - 2 - NW	T11S, R6E, Sec 31	no evidence of graves **(1)**
Unknown	86 - 2 - NE	T11S, R7E, Sec 2	
Unknown	116 - 2 - NE	T11S, R8E, Sec 29	a black cemetery; no evidence of graves **(1)**
Unknown	117 - 2 - NE	T11S, R8E, Sec 28	
Unknown	118 - 2 - NE	T11S, R8E, Sec 20	no evidence of graves **(1)**
Unknown	120 - 2 - NE	T11S, R8E, Sec 9	no evidence of graves **(1)**
Unknown	125 - 2 - SE	T12S, R7E, Sec 13	
Unknown	132 - 2 - NE	T10S, R7E, Sec 36	no evidence of graves **(1)**
Unknown	134 - 2 - NE	T10S, R7E, Sec 36	no evidence of graves **(1)**
Unknown	135 - 2 - NE	T11S, R7E, Sec 2	no evidence of graves (1)
Unknown	137 - 2 -NE	T11S, R7E, Sec 16	the grave of Thomas W. Williams (d. 1855) (1)
Unknown	139 - 2 - NE	T11S, R7E, Sec 22	
Unknown	141 - 2 - NE	T11S, R7E, Sec 13	no evidence of graves (1)
Unknown	143 - 2 - NW	T11S, R6E, Sec 24	
Unknown	144 - 2 - NW	T11S, R6E, Sec 24	a black cemetery; no evidence of graves (1)
Unknown	146 - 2 - NW	T11S, R6E, Sec 35	no evidence of graves (1)
Unknown	150 - 2 - NE	T11S, R7E, Sec 12	no evidence of graves **(1)**
Unknown	155 - 2 - SW	T12S, R7E, Sec 31	
Unknown	164 - 2 - SW	T12S, R6E, Sec 17	no evidence of graves **(1)**
Unknown	169 - 2 - NW	T10S, R6E, Sec 36	
Unknown	175 - 2 - SW	T12S, R7E, Sec 6	no evidence of graves **(1)**
Unknown	176 - 2 - NE	T10S, R7E, Sec 5	no evidence of graves **(1)**
Unknown	177 - 2 - NE	T10S, R7E, Sec 4	a black cemetery; no evidence of graves **(1)**
Unknown	179 - 2 - NW	T10S, R6E, Sec 25	
Unknown	182 - 1 - SE	T11S, R5E, Sec 35	a black cemetery; no evidence of graves **(1)**
Unknown	183 - 1 - SE	T11S, R5E, Sec 35	a black cemetery; no evidence of graves **(1)**
Unknown	187 - 1 - SE	T11S, R5E, Sec 34	no evidence of graves **(1)**
Unknown	191 - 1 - NE	T11S, R6E, Sec 7	no evidence of graves **(1)**
Unknown	193 - 1 - NE	T11S, R6E, Sec 4	a black cemetery **(1)**
Unknown	194 - 1 - NE	T10S, R6E, Sec 14	the grave of Henry F. ***Penn*** (1844-1868) **(1)**
Unknown	199 - 1 - NE	T10S, R6E, Sec 32	
Unknown	203 - 1 - SE	T11S, R5E, Sec 21	no evidence of graves **(1)**
Unknown	204 - 1 -SE	T11S, R5E, Sec 20	no evidence of graves **(1)**
Unknown	206 - 1 - NW	T10S, R4E, Sec 21	no evidence of graves **(1)**
Unknown	208 - 1 - NW	T10S, R4E, Sec 27	a black cemetery; no evidence of graves **(1)**
Unknown	209 -1 - NW	T10S, R4E, Sec 34	a black cemetery **(1)**
Unknown	210 - 1 - NW	T10S, R4E, Sec 32	no evidence of graves **(1)**
Unknown	211 - 1 - NW	T11S, R4E, Sec 6	no evidence of graves **(1)**
Unknown	217 - 1 - SW	T12S, R3E, Sec 13	no evidence of graves **(1)**
Unknown	218 - 1 - SE	T11S, R5E, Sec 32	a black cemetery; no evidence of graves **(1)**
Unknown	219 - 1 - SW	T11S, R5E, Sec 31	
Unknown	220 - 1 - SW	T11S, R4E, Sec 36	
Unknown	223 - 1 - SE	T12S, R5E, Sec 4	a black cemetery; no evidence of graves **(1)**

Cemeteries of Unknown Name (Continued)

Cemetery	Locale	Location	Church Affiliation and Remarks
Unknown	224 - 1 - SE	T12S, R5E, Sec 5	single unmarked sandstone grave **(1)**
Unknown	225 - 1 - SE	T12S, R5E, Sec 7	no evidence of graves **(1)**
Unknown	231 - 2 - SW	T12S, R6E, Sec 12	no evidence of graves **(1)**
Unknown	232 - 1 - SW	T12S, R4E, Sec 3	
Unknown	233 - 1 - SW	T11S, R4E, Sec 25	
Unknown	236 - 2 -NW	T11S, R6E, Sec 16	

Cemeteries of Uncertain Location

Cemetery	Locale	Location	Church Affiliation and Remarks
Avery	not plotted	end of Shelley Lane Aurora	10 graves; first known interment: infant ***Avery*** (b. & d. 1908); last known interment: Bert F. ***Avery*** (1916-1918); ***Lomnic, Stephens*** and ***Williams*** are also found here **(18)**
Birkner	not plotted	unknown	Edna L. ***Birkner*** (1922-2005), Lloyd Olen ***Birkner*** (1913-1990) and Ruth ***Sheridan*** (1942-2006) are known to be found here **(18)**
Coats Bend	not plotted	Coats Bend	first known interment: John Franklin ***Shortnacy*** (1826-1880); ***Hagan, Hardy, Locklear***, ***Loyd, McCain*** and ***Shaneyfelt*** are also found in this cemetery still in use **(18)**
Copeland	not plotted	Gallant	13 graves; first known interment: Nansey ***Copeland*** (d. 1850); last known interment: Alexander B. ***Bolen*** (1853-1924); ***Dillard, Hafley, Lee*** and ***Prickett*** are also found here **(18)**
Coosa Valley	not plotted	Gadsden	an active cemetery **(18)**
East Gadsden	not plotted	unknown	an active cemetery **(18)**
Fleming	not plotted	Rowan-Jacob Road in T11S, R4E, Sec 10	a man and his wife buried in a family plot in 1864 and 1865 respectively **(17)**
Hafley	not plotted	Altoona	an active family cemetery **(18)**
Holmes	not plotted	Gallant	Benjamin Frank ***Stanfield*** (1857-1880) and Danny Ray ***Holmes*** (1958-2009) are known to be found here **(18)**
Home	not plotted	Hokes Bluff	Lena D. Grizzard ***Pierce*** (no dates) is known to be found here **(18)**
Mays	42 - 1 - NW	T11S, R4E, Sec 11	
Oak Lawn	not plotted	unknown	an active contemporary black cemetery **(18)**
Old Lonesome	14 - 1 - NE	T10S, R5E, Sec 25	see Leeth
Old Studdard	not plotted	Hokes Bluff on Beaird Road	first known interment: Mary E. ***Studdard*** (1838-1880) **(3)**
Oldham	not plotted	unknown	***Shortnacy*** and ***Thompson*** are known to be found in this active cemetery **(18)**
Pine Mountain	not plotted	Rainbow City	Pine Mountain Baptist Church; an active cemetery **(18)**
Shepard	26 - 2 - NE	T10S, R7E, Sec 21	
Springs	not plotted	unknown	approximately 225 graves
Tanner	not plotted	1 mile W. of Fords Valley Chapel or 2 miles S. of Meadow Lake on U.S. 278	6 marked graves; first known interment: Mahaley ***Young*** (1874-1856); last known interment: James Kinion Hughes (1809-1895); ***Hughes, Jenkins, McLain, Morris*** and ***Young*** are common to this cemetery **(3) (18)**
Turner	not plotted	unknown	Robert Turner Burial Site; the graves of Micajah ***Sansom*** (1799-1859), Robert ***Turner*** (1843-1863) and Mattie Forest ***Johnson*** (1866-1871) **(18)**
Unnamed	not plotted	on a ridge between 5th and 6th Streets in Attalla	known interments include Henry W. ***Pickens*** (1824-1890), Malissa ***Brown*** (d. 1888 at 75 years), Fannie ***Bolton***, Pickney ***Harrison***, R. A. ***Magill*** (1861-1880), Robert D. ***Duncan*** (1808-1885) and Nancy K. ***Duncan***; the cemetery may no longer exist **(7)**
Vinson	not plotted	Gadsden	
Watson	not plotted	Attalla	the graves of John ***Watson*** (1770-1840) and Mahala ***Watson*** (1770-1849) **(18)**
Wynnville	not plotted	Wynnville	an active cemetery **(18)**

Sources

1. Lewis, W. A. *Little Known Burial Sites and Cemeteries, Etowah County Alabama.* published by the author, no date.
2. Personal correspondence with Barbara O. Reed of the Gadsden Public Library.
3. Personal correspondence with John C. Awbrey from Hokes Bluff, Alabama.
4. *97 Etowah County, Alabama Cemeteries*. Compiled by the Gadsden Public Library, the Etowah Historical Society and the Alabama Genealogical Society, 1998.
5. Personal correspondence with Gloria Johnson of Buford, Georgia.
6. AlGenWeb Archives. *Etowah County, Alabama.* 14 July, 2005. <ftp://ftp.rootsweb.com/pub/usgenweb/al/etowah/cemetery/>.
7. *Settlers of Northeast Alabama.* Vol. 1, No. 2. East Gadsden, Alabama: Northeast Alabama Genealogical Society, September, 1962.
8. *Settlers of Northeast Alabama.* Vol. 1, No. 3. East Gadsden, Alabama: Northeast Alabama Genealogical Society, December, 1962.
9. *Settlers of Northeast Alabama.* Vol. 2, No. 1. East Gadsden, Alabama: Northeast Alabama Genealogical Society, July, 1963.
10. *Settlers of Northeast Alabama.* Vol. 3, No. 1. East Gadsden, Alabama: Northeast Alabama Genealogical Society, July, 1964.
11. *Settlers of Northeast Alabama.* Vol. 3, No. 2. East Gadsden, Alabama: Northeast Alabama Genealogical Society, October, 1964.
12. *The Heritage of Etowah County, Alabama, Vol. 23.* Clanton, Alabama: Heritage Publishing Consultants, Inc., 1999.
13. *Cemetery Survey of Cherokee County, Alabama.* Gadsden, Alabama: Genealogy Committee of the Gadsden Branch of the Church of Jesus Christ of Latter Day Saints, 1964.
14. *Cemetery Survey of Etowah County, Alabama.* Gadsden, Alabama: Genealogy Committee of the Gadsden Branch of the Church of Jesus Christ of Latter Day Saints, 1963.

Sources

15. Hageness, MariLee Beatty. *Alabama Church and Family Cemeteries, Book 3.* privately published, 1997.
16. Interment.net. *Cemeteries of Etowah County, Alabama.* 29 May 2006. <http://www.interment.net/data/ua/al/etowah.htm>.
17. Alabama Cemetery Preservation Alliance. 1 May 2013. <http://www.alabama-cemetery-preservation.com>.
18. *Etowah County Cemeteries*. 23 February 2016. <http://www.findagrave.com>.

Numerical List of Cemeteries

1. Upton
2. Pleasant Hill
3. Mizell
4. Walls Chapel
5. Jordan
6. Carlton
7. Gilliland
7. Mattox
7. Walker
8. Sardis
9. Thrasher
10. Happy Hill
11. Hibbs
12. Whitesboro
13. Smith Chapel
14. Leeth
14. Old Lonesome
15. Scott
15. Kyuka
16. Bethlehem
17. Liberty Hill
18. Unity
19. Duck Springs
20. Duck Springs
21. Bristow
21. Chumley Mill
22. Greenwood
23. Patrick
24. Pilgrims Rest
25. Black Creek
26. Shepard
27. Antioch
28. Sheppard
29. Beulah
30. Glencoe-Hokes Bluff
31. Bethlehem
32. Cornelius
33. Altoona - Walnut Grove
34. Altoona
35. Moody
36. Sauls
37. Samuels Chapel
38. Robbins-Thompson
39. Aurora
39. Buffington
40. Armstrong
41. Pineview
42. Mays
43. Morton Chapel
44. Mount Olive
45. Shady Grove
46. Webb
47. New Welcome
48. Mount Pleasant
49. Howelton
50. Howelton
51. Carnes Chapel
52. Ivalee
53. Red Hill
54. Dillard
55. Conn
56. Brasher
56. Clear Creek
57. Lee
58. Butler
59. Noble Hill
60. Cox Chapel
61. Cox
62. Sand Valley
62. Whitt
63. Pleasant Hill
63. Stafford
64. Cave Springs
64. Humphrey
65. Bethany
66. Gibbs
66. Macedonia
66. Ridgeville
67. Attalla City
67. Oak Hill
68. Clayton
69. McCauley
70. Unknown
71. Forrest
72. Alabama City
72. Pauper
73. McCartney
74. Hughes
74. Moragne
75. Mount Pisgah
76. Mount Lookout
77. Fairview
78. Pleasant Hill
79. Turkeytown
80. Whites Chapel
81. Liberty
82. Beth Israel
83. Union Hill
84. Tillison
84. Burger
85. Croft
86. Unknown
87. Mount Tabor
88. Union
89. Lebanon - Advent
90. Mount Zion
91. New Bethel
92. Jones Chapel
93. Coley
94. Maudlin
95. Moodys Chapel
95. Mount Pisgah
96. Sweet Home
97. Bethlehem
98. Bethlehem
99. Gallant
100. Shiloh
101. Rainbow
102. Trotter
102. Dooley
103. Lee
104. Old Harmony
105. Pilgrims Rest
106. Crestwood Memorial
107. Hokes Bluff
108. New Hope
109. Pine Grove
110. Phillips - Smith
111. Bryan - Williams
112. Youngs Chapel
113. Holden
114. Midway
115. Spraggins
116. Unknown
117. Unknown
118. Unknown
119. Douglas
120. Unknown
121. Griffith
122. Young
123. Clem
124. Stevens
125. Unknown
126. Benefield
127. Bethlehem
128. Bush
129. County Farm
130. Reid
131. Croft
132. Unknown
133. Old Blount Plantation
134. Unknown
135. Unknown
136. Green
137. Unknown
138. Whorton
139. Unknown
140. Owens Memorial Park
141. Unknown
142. Anderson
143. Unknown
144. Unknown
145. Green
146. Unknown
147. Garner
147. North Gadsden
148. Flatwoods
149. Caddell
150. Unknown
151. Hester
152. Antioch
152. Whorton
153. Indian Burial Site
154. Southside
154. Williams
155. Unknown
156. Keeling
157. Royal
158. Fairview
159. Lincoln Hill
160. Dunaway
161. Wright
162. Hawkins
162. Old Smallpox
163. Sansom
164. Unknown
165. Owens
166. Episcopal
167. City
168. Ramsey
169. Unknown
170. Ramsey
170. Tabor
171. Butler
172. Old Black Creek
173. Standifer
174. Martin
175. Unknown
176. Unknown
177. Unknown
178. Williams
179. Unknown
180. Walker
181. Attalla
181. Waller
182. Unknown
183. Unknown
184. Barnett
185. Smith
186. Old Attalla
186. West Attalla
187. Unknown
188. Wesson Chapel
189. McClendon
190. Moore
191. Unknown
192. New Harmony
193. Unknown
194. Unknown
195. New Hope
196. Maryville
197. Knox - Whitt
198. Bethel
199. Unknown
200. Green
201. Watson Chapel
202. Cox Number 2
203. Unknown
204. Unknown
205. Hudson-Fox
206. Unknown
207. New Union
208. Unknown
209. Unknown
210. Unknown
211. Unknown
212. Snead
212. Cove
212. Big Springs
212. Bristow Cove
213. Faith
214. Robbins
215. Hopper
216. Hopper
217. Unknown
218. Unknown
219. Unknown
220. Unknown
221. Taylor
222. Stephenson
223. Unknown
224. Unknown
225. Unknown
226. Smith
227. Hokes Bluff
228. Sixth Street
228. Southern Hills
228. Sunset
229. Chapmans Chapel
230. Darrow-Coats
231. Unknown
232. Unknown
233. Unknown
234. Morris Hill
235. Duck Springs
236. Unknown
237. Beth Haven

FAYETTE COUNTY

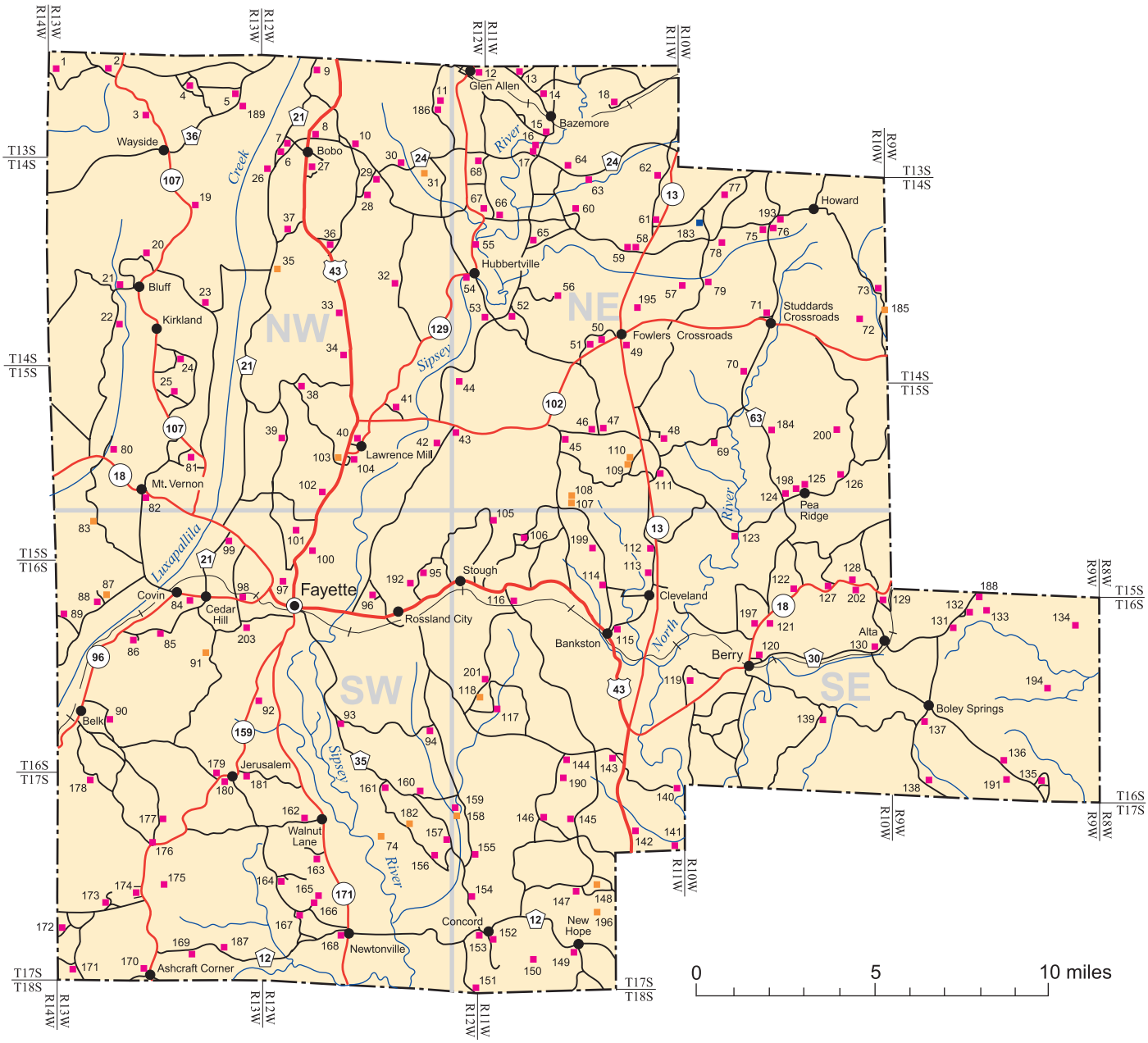

Legend

- 32 Cemetery of known name and location
- 35 Cemetery of unknown name
- 183 Cemetery of uncertain location
- County seat
- City, town or village

Produced by the Dept. of Geography
College of Arts and Sciences
The University of Alabama

Cemetery	Locale	Location	Church Affiliation and Remarks
Adams - Pinion	140 - SE	T17S, R11W, Sec 1	11 marked and numerous unmarked graves; first known interment: Margaret A. ***Pinion*** (1811-1857); last known interment: Nancy ***Adams*** (1846-1914); ***Ellis, Rice*** and ***Yerby*** are also found in this cemetery in poor condition **(15)**
Alta	129 - SE	T16S, R10W, Sec 1	approximately 90 graves; first known interment: Amon M.C. ***Poe*** (1820-1839); ***Amerson, Anderson, Baker, Gammon, Hancock, Kimbrell, Moore, Poe*** and ***Strickland*** are common to this cemetery still in use **(5) (16)**
Anthony	186 - NW	T13S, R12W, Sec 25	located about 100 yards S.W. of Elam Cemetery; 6 graves marked with contemporary crosses, thus interments are assumed; first known interment: William Abraham ***McMinn*** (1870-1825); last known interment: Jane McMinn ***Anthony*** (1798-1885) **(7) (16)**
Antioch	90 - SW	T16S, R13W, Sec 29	former site of Antioch Freewill Baptist Church, also known as Belk Cemetery; approximately 500 graves; first known interment: Jane ***Williams*** (1829-1873); ***Abbott, Alexander, Andrews, Ary, Belk, Brazil, Crowe, Crowley, Duck, Foster, Griffin, Hamm, Harton, Holley, Johnson, Kelley, Moore, Nelson, Porter, Richards, Smith, Taylor, Wallace, Williams*** and ***Wycoff*** are common to this cemetery still in use **(13) (16)**
Antioch	192 - NW	T15S, R12W, Sec 35	7 marked graves; first known interment: William Dolphis ***Berry*** (1831-1852); last known interment: Emer C. ***Taylor*** (1870-1894); ***Leuveney*** is also found here **(15)**
Ashcraft Corner	170 - SW	T17S, R13W, Sec 33	Ashcraft Corner Baptist Church, organized in 1889; approximately 100 graves; first known interment: infant ***Ashcraft*** (b. & d. 1878); ***Ashcraft, Ballard, Blakeney, Blakney, Hamner, Hannah, Higdon, Hughes, Keating, Sanders, Smith, Williams*** and ***Wilson*** are common to this cemetery still in use **(11) (13) (16)**
Ballard	36 - NW	T14S, R12W, Sec 17	15 marked and approximately 18 unmarked graves; first known interment: T.N. ***Ballard*** (1877-1878); last known interment: Nancy Emily ***Roberts*** (1836-1913); ***Cowen, Killingsworth, Sullivan*** and ***White*** are also found here **(15) (16)**
Ballard	28 - NW	T14S, R12W, Sec 3	also known as Ballard School House Cemetery; 77 marked and approximately 35 unmarked graves; first known interment: Charlotte ***White*** (1836-1868); ***Ballard, Guyton, Lee, Mills, Morton, Sullivan, Tierce*** and ***Webster*** are also common to this active cemetery **(13) (15)**
Bankhead	98 - SW	T16S, R13W, Sec 1	approximately 40 graves; first known interment: Sulla ***Poe*** (d. 1958); ***Bellamy, Burris, Jones, Nalls, Rupert, Walker, Whiteside*** and ***Wilson*** are common to this active cemetery **(16)**
Bankston	115 - SE	T16S, R11W, Sec 10	approximately 125 graves; first known interment: John E. ***Copeland*** (1859-1893); ***Baker, Blackburn, Cook, Copeland, Davis, Fortenberry, Griffin, Hall, Harbin, Honeycutt, Lowery, McGinness, Neal, Parks, Smith, Taylor, Welburn, Willingham, White*** and ***Winters*** are common to this cemetery still in use **(11) (13) (16)**
Belk	90 - SW	T16S, R13W, Sec 29	see Antioch
Berea	66 - NE	T14S, R11W, Sec 7	Berea Church of Christ, established in 1845; approximately 200 graves dating from 1942; ***Box, Dozier, Hallmark, Hill, Hollingsworth, Johnson, Jones, Kirkley, Marcum, McCaleb, Nichols, Sprinkle, Tidwell, Tucker, Webster, Whitehead*** and ***Winters*** are common to this cemetery still in use **(2) (4) (11) (16)**
Berry	197 - SE	T16S, R10W, Sec 4	Berry First Free Will Baptist Church; ***Berryhill, Bevan, Bozeman, Dunn, Fulmer, Kimbrell, Madison, Norris, Potter, Strickland, Whitlow*** and ***Wright*** are found in this new and active cemetery **(16)**
Berry City	120 - SE	T16S, R10W, Sec 16	over 650 graves; deeded to the city of Berry by Mr. Frank ***Freeman*** who was the first interred here in an unmarked grave; ***Adams, Alexander, Bagwell, Baker, Barnes, Berry, Cannon, Davis, Dobbs, Gray, Handley, Henry, Hocutt, Jenkins, Johns, Johnson, Jones, Julian, Kimbrell, Moore, Olive, Patterson, Shepherd, Simpson, Stewart, Strickland*** and ***Traweek*** are common to this active cemetery **(11) (13) (16)**
Berryhill	4 - NW	T13S, R13W, Sec 22	approximately 150 graves; first known interment: Alexander ***Berryhill*** (1760-1839); ***Berryhill, Blakney, Kirk, May, Roberts, Shaw, Taylor, Warren*** and ***Weeks*** are common to this cemetery still in use **(13) (16)**
Bethabara	122 - SE	T16S, R10W, Sec 3	Bethabara Baptist Church, organized in 1865; approximately 300 graves; first known interment: infant ***Oakley*** (b. & d. 1879); ***Aldridge, Brown, Crownover, Dobbs, Feltman, Gray, Hall, Harbin, Hardesty, Hathcock, Hudson, Kilgore, Kimbrell, Kizzire, Knight, Madison, Milligan, Nelson, Oakley, Patton, Pendley, Simmons, Simpson, Strickland, Swain*** and ***Thacker*** are common to this active cemetery **(11) (13) (16)**
Bethel	23 - NW	T14S, R13W, Sec 26	Bethel Baptist Church; approximately 300 graves; first known interment: Nancy ***Kirkley*** (1827-1892); ***Barnes, Benton, Byars, Clardy, Corbett, Cunningham, Dubose, Duckworth, Estes, Gilpin, Johnson, Kirkley, Mobley, Moore, Northam, Sprinkle, Vernon*** and ***Williams*** are common to this cemetery still in use **(3) (16)**
Bethel	105 - SE	T15S, R11W, Sec 30	Bethel Methodist Church; approximately 25 graves; first known interment: Whitson F. ***Nash*** (1826-1884); ***Berry, Eanes, Fowler, Hancock, Hatfield, Hudson, Lowe, Moore, Nash, Pack, Powers, Rainey, Sprinkle***, ***Stough*** and ***Whelan*** are known to be found in this active cemetery **(16)**
Bethlehem	104 - NW	T15S, R12W, Sec 16	Bethlehem United Methodist Church, org. 1881; approximately 275 graves; first known interment: C.K. ***Thompson*** (1850-1892); ***Campbell, Davis, Freeman, Gibson, Harkins, Jenkins, Musgrove, Porter, Roberts, Smith, Thompson, Watkins*** and ***Wilks*** are common to this cemetery still in use **(11) (13) (16)**
Bevan Chapel	127 - SE	T15S, R10W, Sec 35	Bevan Chapel Missionary Baptist Church, organized in 1951; 90 marked and 3 unmarked graves; first known interment: Mary Magdaline ***Kimbrell*** (b. & d. 1952); ***Baker, Bevan, Bozeman, Brand, Files, Gray, Hitt, Howton, Kimbrell, Knight, Milligan*** and ***Pendly*** are also common to this cemetery still in use **(5) (16)**
Bluff	21 - NW	T14S, R13W, Sec 21	also known as Powell Cemetery; approximately 50 graves; first known interment: James ***Powell*** (1752-1836); ***Harris, Jenkins, McMillian, Mosley*** and ***Powell*** are common to this cemetery still in use **(13) (16)**
Blye	30 - NW	T13S, R12W, Sec 35	see Dykes
Boley Springs	137 - SE	T16S, R9W, Sec 19	Boley Springs Church; approximately 200 graves; named for Revolutionary War soldier Bolen ***Curenton*** (1755-1836) who is among the early interments found here; ***Baker, Bircheat, Campbell, Christian, Davis, Farr, Honeycutt, Lollar, Pendley, Poe, Robertson*** and ***Smith*** are common to this active cemetery **(9) (16)**
Box	16 - NE	T13S, R11W, Sec 33	an active cemetery **(16)**
Brotherton	163 - SW	T17S, R12W, Sec 17	also known as Lawley-Brotherton; approximately 20 graves; first known interment: John Linwood ***Craddock*** (no dates); ***Bell, Brent, Brotherton, Gillis*** and ***Lawley*** are common to this active cemetery **(13) (16)**
Brown	18 - NE	T13S, R11W, Sec 26	also known as Turkey Creek or Thornton Cemetery; first known interment: Joe ***Williams*** (1853-1895); last known interment: Ada Hamilton ***Thornton*** (1878-1966); ***Baldwin, Brown*** and ***Robertson*** also found here **(16)**
Brown	175 - SW	T17S, R13W, Sec 22	
Buncomb	151 - SE	T17S, R12W, Sec 36	also known as El Bethel Cemetery; El Bethel or Buncombe Methodist Church; first known interment: an illegible stone with dates of 1807-1864; ***Camp, Gaddy, Hallman, Jones, Oswalt, Patterson, Pennington, Rodgers, Sanford, Stough, Stow, Weaver*** and ***West*** are common to this cemetery still in use **(11) (13)**
Caines Ridge	92 - SW	T16S, R13W, Sec 24	Caines Ridge Baptist Church; approximately 70 graves; first known interment: W. E. ***Caines*** (1825-1901); ***Anderson, Barnes, Benton, Bobo, Holliman, Hurley, Jemison, Johnson, Lindsey, McMahon, Parker, Perkins, Thornton, Walden, Wallace*** and ***Wright*** are common to this cemetery still in use **(4) (13) (16)**
Calvary	39 - NW	T15S, R12W, Sec 18	also known as Porter Cemetery; Calvary Baptist Church disbanded in the early 1950's; a 1958 survey reveals the graves of Jessie Valentine ***Porter*** (1889-1941) and Lella Mae Atchley ***Porter*** (1889-?) **(4) (6)**
Campbell	57 - NE	T14S, R10W, Sec 19	
Camp Comfort	34 - NW	T14S, R12W, Sec 33	see Housh Chapel Cemetery
Canaan	161 - SW	T17S, R12W, Sec 3	Canaan Baptist Church; approximately 30 graves; first known interment: Matilda ***Hamner*** (1828-1926); ***Cannon, Kemp, Nalls, Stowe*** and ***Williams*** are common to this active black cemetery **(16)**

Cemetery	Locale	Location	Church Affiliation and Remarks
Cedar Creek	130 - SE	T16S, R10W, Sec 12	former site of Mount Joy Church, established 1844; also known as Mount Joy Cemetery; approximately 60 graves; first known interment: Amon Mcmillan ***Poe*** (1820-1839) ***Baker, Cerf, Elliott, Keeton, Kimbrell, Moore, Parrish, Poe, Strickland*** and ***Toxey*** are common to this cemetery still in use **(11) (13) (16)**
Cedar Grove	46 - NE	T15S, R11W, Sec 10	Cedar Grove Church; over 400 graves; first known interment: Elizabeth Stough ***Fowler*** (1789-1864); ***Aldridge, Baker, Bowen, Bowles, Brady, Brasher, Cockrell, Dailey, Davis, Deason, Fowler, Gann, Garrison, Lowery, Moore, Palmer, Price*** and ***Whitson*** are common to this cemetery still in use **(11) (13) (16)**
Cedar Grove	47 - NE	T15S, R11W, Sec 10	Cedar Grove Church; located across the street from Cedar Grove #46
Chapel Hill	169 - SW	T17S, R13W, Sec 34	Chapel Hill Baptist Church, organized in 1866; approximately 300 graves; first known interment: Willie Lee ***Perkins*** (1880-1883); ***Abernathy, Anderson, Ashcraft, Caraway, Clanton, Coats, Davis, Holliman***, ***Howard, Jones, Kizzire, McCool, Porter, Pratt, Richardson, Robertson, Sanders, Shelton, Smith, Sullivan, Trimm, Wallace, White, Williams*** and ***Wright*** are common to this cemetery still in use **(11) (13) (16)**
Cleveland	113 - SE	T15S, R11W, Sec 36	Cleveland Church of Christ; approximately 400 graves; first known interment: Jerry Cleveland ***Hyde*** (1811-1876); ***Allred, Blackburn, Bowles, Deavours, Dunn, Ellis, Frost, Fulton, Garrison, Griffin, Gurley, Hammack, Hyde, Jones, Lowrey, Miller*** and ***Sawyer*** are common to this cemetery still in use **(11) (13) (16)**
Concord	153 - SE	T17S, R11W, Sec 30	Concord Baptist Church; approximately 400 graves; first known interment: infant ***Doughty*** (b. & d. 1861); ***Barnett, Black, Butler, Chaney, Doughty, Fowler, Freeman, Hallman, Hinton, Kelley, Kimbrell, Mitchum, Oswalt, Papizan, Poe, South, Strickland*** and ***White*** are common to this cemetery still in use **(13) (16)**
County Line	1 - NW	T13S, R13W, Sec 19	15 marked and approximately 25 unmarked graves; first known interment: infant ***Motes*** (b. & d. 1873); last known interment: William Andrew ***Motes*** (1876-1964); ***Kennedy*** and ***Trentham*** are also found here **(1) (16)**
Covin	84 - SW	T16S, R13W, Sec 3	Covin Baptist Church; approximately 60 graves; interments date from 1960; ***Cargile, Dollar, Gault, Harkins, Higdon, Howton, Jones, Kelley, Morrison, Price*** and ***Wiggins*** are common to this active cemetery **(16)**
Davis Chapel	45 - NE	T15S, R11W, Sec 9	Davis Chapel Church of Christ; approximately 15 graves; ***Bippus, Fink, Gray, Halbrook, Pate, Pike*** and ***Turner*** are known to be found in this active contemporary cemetery **(16)**
Davis Chapel	142 - SE	T17S, R11W, Sec 11	Davis Chapel Free Will Baptist Church; 15 graves; ***Atkins, Cannon, Doss, Driver, Gray, Maddox, Pennington, Pike, Vernon*** and ***Woodham*** are known to be found in this active contemporary cemetery **(16)**
Deavours	69 - NE	T15S, R10W, Sec 7	2 unmarked graves, reported to be husband and wife who died of a disease so dreaded that they were buried at the edge of the woods **(5)**
Dobbs	48 - NE	T15S, R11W, Sec 12	21 marked and 15 unmarked graves; first known interment: John T. ***Dobbs*** (b. & d.1873); last known interment: Gennie ***Stephens*** (1871-1955); all marked graves are of ***Dobbs, Garrison*** or ***Stephens*** **(4)**
Dykes	30 - NW	T13S, R12W, Sec 35	also known as Blye, Earnest, or Mozingo; first known interment: Mary Stanford Earnest ***Cooper*** (1789-1860); ***Dykes, Earnest, Mozingo*** and ***Vaughn*** are common to this active cemetery **(16)**
Earnest	136 - SE	T16S, R9W, Sec 28	24 marked and 3 unmarked graves; first known interment: infant ***Earnest*** (d. 1899) **(10)**
Earnest	30 - NW	T13S, R12W, Sec 35	see Dykes
Earnest	194 - SE	T16S, R9W, Sec 14	
Edmonds	6 - NW	T13S, R12W, Sec 31	see Musgrove
El Bethel	38 - NW	T15S, R12W, Sec 6	El Bethel Independent Baptist Church; approximately 165 graves; first known interment: Miles B. ***Hassell*** (1812-1890); ***Anthony, Aycock, Bobo, Campbell, Dickinson, Dooley, Evans, Gilpin, Haney, Hassell, Jenkins, McClain, Porter, Stewart, Watkins*** and ***Willis*** are common to this cemetery still in use **(13) (16)**
El Bethel	151 - SE	T17S, R12W, Sec 36	see Buncomb
Elm	11 - NW	T13S, R12W, Sec 25	Elm Church of Christ; approximately 95 graves; first known interment: Grady A. ***Anthony*** (1901-1904); ***Aldridge, Anthony, Barnett, Davis, Files, Guyton, Harrison, Henderson, Kelley, Perry, Sexton, Smothers, Taylor, Wakefield, Webster*** and ***Whitehead*** are common to this cemetery still in use **(13) (16)**
Elm Grove	193 - NE	T14S, R10W, Sec 9	Elm Grove Church
Enis	70 - NE	T14S, R10W, Sec 32	26 marked and 73 unmarked graves; first known interment: John H. ***Hendon*** (1856-1858); last known interment: H. C. ***Enis*** (1875-1947); ***Blackwell, Cook, Deavours, Enis, Hendon, McCollum*** and ***Sawyer*** are known to be found in this cemetery **(5) (16)**
Fayette	102 - NW	T15S, R12W, Sec 20	Fayette Memorial Gardens; see Heritage
Fayette City	97 - SW	T16S, R12W, Sec 6	over 1,400 graves; first known interment: William ***Morrow*** (d. 1833 at 10 years); an active cemetery **(13)**
Feltman	200 - NE	T15S, R10W, Sec 10	7 graves; first known interment: N. J. ***Feltman*** (1870-1874); last known interment: Mack ***Feltman*** 1913-1943); remaining graves are also have a surname of ***Feltman*** **(16)**
Flatwoods	135 - SE	T16S, R9W, Sec 35	also known as Upper Flatwoods Cemetery; approximately 145 graves; first known interment: Mary Catherine ***Corley*** (1842-1869); ***Bailey, Barrentine, Bonner, Corely, Davis, Earnest, Goode, Gurganus, Handley, Hocutt, Jones, Kilgore, Lollar, Smallwood*** and ***Wallace*** are common to this cemetery still in use **(10) (16)**
Ford Mountain	44 - NE	T14S, R12W, Sec 36	also known as Hollingsworth Cemetery; 16 marked and numerous unmarked graves; first known interment: Matilda White ***Hollingsworth*** (1795?-1826?); last known interment: G. ***Hollingsworth*** (1833-1934); ***Galloway, Ham, Lowrey, Payne*** and ***Rainey*** are also found in this cemetery no longer in use **(2) (7) (16)**
Fowler	42 - NW	T15S, R12W, Sec 13	17 graves; first known interment: Rachel ***Harris*** (1826-1840); last known interment: W.F. ***Fowler*** (1865-1931); ***Fowler, Jackson, Lawrence, McCaleb*** and ***Nichols*** are common to this cemetery still in use **(13) (16)**
Gibson Hill	133 - SE	T16S, R9W, Sec 4	Gibson Hill Baptist Church; approximately 400 graves; first known interment: Daniel ***Tucker***, Sr. (1783-1855); ***Amerson, Cunningham, Curington, Davis, Earnest, Files, Frost, Harris, Honeycutt, Jones, Kilgore, Kimbrell, Pendley, Robinson, Thacker, Upton*** and ***Willcutt*** are common to this active cemetery **(16)**
Gilpin	33 - NW	T14S, R12W, Sec 28	10 graves; first known interment: infant ***Gilpin*** (b. & d. 1859); last known interment: Bennie F. ***Gilpin*** (1860-1919); all graves have surname of ***Gilpin*****(13)**
Glen Allen	12 - NE	T13S, R11W, Sec 24	Glen Allen Methodist Church; approximately 100 graves; first known interment: Annie Lou Nell ***McClenagan*** (1892-1897); ***Aldridge, Beasley, Bishop, Brown, Duff, Gilstrap, Hiten, Lee, Lewis, Lint, Logan, Marcum, Prescott, Rollins, Slusher, Smith, Stewart*** and ***Taylor*** are common to this cemetery still in use **(13) (16)**
Glover	100 - SW	T15S, R12W, Sec 32	the graves of Rev. J. N. ***Glover*** (1811-1888) and Mahala Asbern ***Glover*** (1811-1883) **(8)**
Gravlee	165 - SW	T17S, R12W, Sec 20	also known as Nall Cemetery; 17 graves; first known interment: Martin ***Nall***, Jr., (1796-1839); last known interment: Leland Clark ***Gravlee***, Jr., (1928-1984) **(16)**
Griggs	15 - NE	T13S, R11W, Sec 28	also known as Tucker/Griggs; likely established by the family of George Tucker ***Grigg*** and his wife Rebecca Tucker ***Grigg***; believed to be the burial place of War of 1812 veteran Daniel ***Tucker***, Sr. (d. 1855); 2 marked graves remain, William ***Tucker*** and Susan ***Tucker*** (d. 1887) **(7)**
Gumbud	93 - SW	T16S, R12W, Sec 28	see Macedonia
Harmony Grove	9 - NW	T13S, R12W, Sec 20	Harmony Grove Baptist Church; approximately 450 graves; first known interment: G. W. ***Dockinson*** (1836-1863); ***Aston, Barnett, Berryhill, Couch, Dickinson, Hawkins, Henderson, Jeffries, Nipper, Pate, Perry, Trimm, Vaughn, Vickery, Webster*** and ***Weeks*** are common to this cemetery still in use **(1) (16)**
Harper	80 - NW	T15S, R13W, Sec 17	also known as Hyder Cemetery; first known interment: Decator ***Hyder*** (1820-1879); ***Baker, Dobbs, Dowd, Harper, Hull, Hyder, Logan, McPherson*** and ***Miles*** are common to this cemetery still in use **(13) (16)**

Cemetery	Locale	Location	Church Affiliation and Remarks
Harris	77 - NE	T14S, R10W, Sec 5	4 marked and 1 unmarked grave; first known interment: Rev. T. M. ***Harris*** (1833-1902); last known interment: W. F. ***Couch*** (1925-1926)) **(5) (16)**
Heggard	146 - SE	T17S, R11W, Sec 5	see Hopewell
Heritage	102 - NW	T15S, R12W, Sec 20	Heritage Memorial Gardens, also called Oakwood and Fayette Memorial Gardens; contains the ***McConnell*** Family Cemetery; over 1,200 in an active contemporary cemetery **(16)**
Hillcrest	10 - NW	T13S, R12W, Sec 33	Hillcrest Church; an active cemetery **(16)**
Hodge Chapel	27 - NW	T14S, R12W, Sec 5	Hodge Chapel Missionary Baptist Church; a black cemetery of approximately 120 graves; first known interment: Emma ***Walker*** (1822-1892)); ***Chaney, Craig, Doty, Enis, Flemming, Guyton, McCollum, Nalls, Rozell, Russell, Terrell, Thompson*** and ***Walker*** are common to this cemetery is still in use **(1) (16)**
Hodges	26 - NW	T14S, R12W, Sec 6	approximately 15 graves; first known interment: John C. ***Hodges*** (1809-1864); last known interment: Richard Henry ***Hodges*** (1915-1937); ***Aston, Crawford, Erwin*** and ***Hodges*** are common to this cemetery **(13)**
Holliman	22 - NW	T14S, R13W, Sec 29	also known as Stewart Cemetery; approximately 30 graves; first known interment: Holland D. ***Holliman*** (1867-1868); ***Holliman, Price*** and ***Stewart*** are the only surnames present in this active cemetery **(13) (16)**
Hollingsworth	44 - NE	T14S, R12W, Sec 36	see Ford Mountain
Hopewell	13 - NE	T13S, R11W, Sec 20	former site of Hopewell Church; approximately 200 graves on land entered from the government by Uriah and Nancy Tucker ***Taylor*** in 1836; early interments include George ***Tucker***, Jr. (1795-1840) and Revolutionary War veteran Lt. George ***Tucker*** (1745-1852); ***Aldridge, Clark, Estes, Marcum, Patterson, Pearce, Reed, Roberts, Smith, Stewart, Tidwell, Tucker*** and ***Walker*** are common to this cemetery still in use **(7) (16)**
Hopewell	40 - NW	T15S, R12W, Sec 16	Hopewell Primitive Baptist Church; approximately 600 graves; first known interment: Christian ***Harkins*** (1807-1849); ***Agerton, Berry, Bobo, Brazil, Brock, Caples, Corkren, Davis, Dickinson, Galloway, Griffin, Harkins, Hendrix, Jones, Kelley, Killingsworth, Mitchell, Moore, Musgrove, Payne, Ray, Reeves, Roycroft, Stamps, Stewart, Watson*** and ***White*** are also common to this cemetery still in use **(4) (16)**
Hopewell	146 - SE	T17S, R11W, Sec 5	Hopewell Missionary Baptist Church, Rose Hill, or Heggard Church; approximately 450 graves; first known interment: Sarah A. ***Helms*** (1823-1860); ***Adams, Beard, Cole, Davis, Essary, Fields, Freeman, Fulmer, Gant, Hager, Hocutt, Honeycutt, Kelley, Killian, Kimbrell, Logan, Lowry, Moore, Pasley, Patton, Potts, Skelton, Smith, Sparks, Trawick, Vick*** and ***Willingham*** are common to this cemetery; still in use **(13) (16)**
Housh Chapel	34 - NW	T14S, R12W, Sec 33	also known as Camp Comfort Community Cemetery; over 150 graves; first known interment: Minnie Marie ***Kimbrell*** (b. & d. 1901); ***Carter, Gilpin, Hamm, Harbin, Harkness, Housh, Hubbert, Kimbrell, Kirkley, McAlpin, Meharg, Reeves, Sprinkle*** and ***Trimm*** are common to this active cemetery **(2) (13) (16)**
Hubbertville	54 - NE	T14S, R12W, Sec 13	also known as McCollum Cemetery; Hubbertville Church of Christ, erected in 1927; approximately 140 graves; first known interment: R.M. ***Sparkes*** (1818-1851); ***Anderson, Anthony, Collins, Harkness, Hollingsworth, Hubbert, Hutton, McCaleb, McCollum*** and ***Perry*** are common to this cemetery still in use **(11) (13) (16)**
Hyder	80 - NW	T15S, R13W, Sec 17	see Harper
Jenkins	123 - SE	T15S, R10W, Sec 29	8 marked and 8 unmarked graves; first known interment: General L. W. ***Jenkins*** (1822-1863); last known interment: Sallie Conners ***White*** (1878-1943); ***Deavours, Hyde*** and ***Wheeler*** are also found here **(5) (16)**
Johnson	79 - NE	T14S, R10W, Sec 19	38 marked and 54 unmarked graves; first known interment: Issac L. ***Johnson*** (1858 at 1 year); ***Aldridge, Campbell, Johnson, Key, Roby, Rutledge*** and ***Tucker*** are common to this active cemetery **(5) (13) (16)**
Johnson School House	78 - NE	T14S, R10W, Sec 17	see Pleasant Hill
Killingsworth	59 - NE	T14S, R11W, Sec 14	adjacent to New River Baptist Church; first known interment: Charlie D.A. ***Sherer*** (1867-1869); ***Killingsworth, Roby, Sherer*** and ***Woodward*** are common to this cemetery still in use **(13)**
Kimbrell-Williamson	190 - SE	T16S, R11W, Sec 33	see Montgomery
Kuykendall	189 - NW	T13S, R13W, Sec 25	the grave John ***Kuykendall*** (1817-1880); his wife and child are also interred here **(13)**
Liberty Hill	88 - SW	T16S, R13W, Sec 8	former site of a Methodist Church; 11 graves, all with the surname ***Bobo***; first known interment: Joseph Elbert ***Bobo*** (1906-1917); last known interment: Ira ***Bobo*** (1870-1945) **(13)**
Logan	8 - NW	T13S, R12W, Sec 32	the graves of Daniel Lapsley ***Logan*** (1823-1871) and Mary Alice Elizabeth Moss ***Logan*** (1823-1864) are known to be found here **(16)**
Macedonia	93 - SW	T16S, R12W, Sec 28	also known as Gumbud Cemetery; Gumbud or Macedonia Baptist Church, organized in 1893; approximately 230 graves; first known interment: Lawrence L. ***Norris*** (1884-1922); ***Benton, Blakney, Cannon, Cockrell, Collins, Dailey, Essary, Fowler, Freeman, Gladden, Gray, Green, Holloway, Kelley, Lemons, Lynn***, ***McClain, South, Thompson, White*** and ***Williamson*** are common to this cemetery still in use **(11) (13) (16)**
Madison	139 - SE	T16S, R10W, Sec 22	also known as Sand Town Cemetery; approximately 60 graves; first known interment: Bennet Alford ***Pendley*** (1817-1885); ***Fondren, Gray, Kelley, Madison*** and ***Pendley*** are common to this cemetery still in use **(13) (16)**
Malloy	3 - NW	T13S, R13W, Sec 28	see McDonald
Mayfield	52 - NE	T14S, R11W, Sec 29	Mayfield Church; approximately 50 graves; first known interment: Thirston ***Herbert*** (1909-1938); ***Coleman, Elliott, Hines, Macklin McCollum, Montgomery, Oliver, Smith Walker*** and ***Webb*** are also found in this active black cemetery **(16)**
McCollum	65 - NE	T14S, R11W, Sec 17	approximately 50 graves; first known interment: Charley ***McCollum*** (1891-1911); ***Cowan, McCollum, Tyra*** and ***Tyre*** are common to this cemetery still in use **(13) (16)**
McCollum	54 - NE	T14S, R12W, Sec 13	see Hubbertville
McDonald	3 - NW	T13S, R13W, Sec 28	also known as Malloy & McDonald Cemetery; first known interment: Angeline ***Malloy*** (1862-1899); ***Mallory, McDonald, Norris*** and ***Otts*** are common to this cemetery still in use **(13)**
Melton	155 - SE	T17S, R12W, Sec 13	also known as Old Melton Cemetery; 6 graves; first known interment: Elizabeth ***Melton*** (d. 1843); last known interment: Sarah ***Melton*** (1807-1898) **(13)**
Montgomery	190 - SE	T16S, R11W, Sec 33	also known as Kimbrell-Williamson Cemetery; Montgomery Family Cemetery; first known interment: Emily Hall ***Lowrey*** (d.1877); last known interment: M.F. ***Baker*** (1840-1913); ***Blake, Holmes, Lowrey, Montgomery, Moore, Sanford*** and ***Williamson*** are known to be found in this inactive cemetery **(2) (16)**
Moore	178 - SW	T17S, R13W, Sec 5	see Old Bethel
Moore	114 - SE	T16S, R11W, Sec 3	also known as Woods Cemetery; approximately 25 graves; first known interment: Mollie ***Woods*** (1882-1884); ***Ary, Cotton, Edmonson, Gurley, Hall, Moore*** and ***Woods*** are common to this cemetery still in use **(13) (16)**
Morris	68 - NE	T13S, R11W, Sec 31	approximately 125 graves; first known interment: Luther O. ***Morton*** (1859-1861); ***Aldridge, Barnes, Box, Caddell, Crow, Dodd, Erwin, Garner, Guess, McCaleb, McCullough, McDonald, Mills, Morris, Nichols, Shaw, Stacks, Tidwell, Weaver*** and ***Whitehead*** are common to this cemetery still in use **(7) (13) (16)**
Moss	7 - NW	T13S, R12W, Sec 32	the graves of Barnet ***Moss*** (1809-1876) and Eleanor Kuykendall ***Moss*** (1819-1864) **(13)**
Mount Joy	130 - SE	T16S, R10W, Sec 12	see Cedar Creek
Mount Lebanon	25 - NW	T15S, R13W, Sec 3	Mount Lebanon Missionary Baptist Church; first known interment: Estelle ***Willis*** (b.& d. 1916); this cemetery is still in use **(13)**

Cemetery	Locale	Location	Church Affiliation and Remarks
Mount Lebanon	81 - NW	T15S, R13W, Sec 15	Mount Lebanon Baptist Church; over 100 graves; first known interment: Dean ***Bobo*** (b. & d. 1871); ***Ballinger, Battle, Berryhill, Black, Boyd, Butler, Bynum, Estes, Hocutt, Humber, McCormick, Purser, Shaw, Smith***, ***Taylor, Welch, White, Willis*** and ***Woods*** are common to this active cemetery **(16)**
Mount Pleasant	94 - SW	T16S, R12W, Sec 26	Mount Pleasant Baptist Church, established in 1855; over 400 graves; first known interment: James ***Farquhar, Jr.*** (1784-1859); ***Best, Blackburn, Fowler, Gilliam, Gray, Gladden, Howton, Kizzire, Michael, Nelson, Nichols, Olive, South, West, White*** and ***Wright*** are common to this cemetery still in use **(13) (16)**
Mount Vernon	82 - NW	T15S, R13W, Sec 21	Mount Vernon United Methodist Church; organized around 1850; over 1,000 graves; first known interment: William S. ***Harkins*** (1799-1858); ***Abbott, Beasley, Black, Blakeney, Bobo, Brand, Bridges, Brock, Brown, Buckner, Canterbury, Cargile, Cochran, Coffee, Collins, Corbett, Davis, Dodson, Duckworth, Dudley, Edwards, Ellis, Harkins, Howton, Hubbert, McClure, Miles, Morgan, Newman, Nichols, Pinkerton, Rasberry, Renfro, Rowland, Smith*** and ***Wiggins*** are common to this active cemetery **(11) (13) (16)**
Mount Willing	2 - NW	T13S, R13W, Sec 20	Mount Willing or Sizemore Church; approximately 260 graves; first known interment: W. M. ***Bozeman*** (1823-1898); ***Berryhill, Bozeman, Chaffin, Colburn, Collins, Crews, Guin, Haney, Kennedy, Lee, Motes, Roberts, Robertson, Shelnutt, Trentham*** and ***Warren*** are common to this cemetery still in use **(13) (16)**
Mountain Home	49 - NE	T14S, R11W, Sec 35	Mountain Home Missionary Baptist Church, an active cemetery **(16)**
Mozingo	30 - NW	T13S, R12W, Sec 35	see Dykes
Musgrove	6 - NW	T13S, R12W, Sec 31	Musgrove Chapel Methodist Church; also known as Edmonds Cemetery; approximately 350 graves; first known interment: Martha Ann ***Edmonds*** (1850-1855); ***Colburn, Earnest, Hensley, Moss, Musgrove, Norris, Porter, Price, Riley, Smith, Webster*** and ***Wheeler*** are common to this cemetery still in use **(2) (13) (16)**
New Chapel	145 - SE	T17S, R11W, Sec 4	New Chapel Methodist Church; approximately 25 graves; ***Fulmer, Gant, Potts, Traweek*** and ***Vick*** are common to this active contemporary cemetery **(16)**
New Friendship	86 - SW	T16S, R13W, Sec 9	New Friendship Church; approximately 80 graves; first known interment: Bunyan ***McReynolds*** (1867-1943); ***Doughty, Haley, Harton, Hayden, Henry, McReynolds, Nalls, Prewitt, Pruitt, Shackelford, Smith, Sudduth, Terrell, Wamget*** and ***Wilson*** are also found in this cemetery still in use **(16)**
New Grove	201 - SE	T16S R12W, Sec 18	New Grove Baptist Church; ***Jiles, Nalls, Nolden, Waldrop*** and ***Wilson*** are common to this new and active cemetery **(16)**
New Hope	125 - NE	T15S, R10W, Sec 22	New Hope Baptist Church; first known interment: Oscar ***Pendley*** (b. & d. 1920); ***Crawford, Pearson*** and ***Smith*** are common to this active cemetery **(16)**
New Hope	149 - SE	T17S, R11W, Sec 28	New Hope Church
New Liberty	50 - NE	T14S, R11W, Sec 27	also known as Possum Trot Cemetery; New Liberty Freewill Baptist Church; approximately 370 graves; first known interment: William F. ***Smith*** (b. & d. 1874); ***Aldridge, Baker, Burkett, Flynn, Fowler, Garner, Garrison, Gillion, Johnson, Johnston, Kimbrell, Little, Lowery, McDonald, Moore, Perkins, Poer, Sands, Selman, Smith, Stacks, Stough*** and ***Worthy*** are common to this cemetery still in use **(13) (16)**
New Prospect	51 - NE	T14S, R11W, Sec 34	New Prospect Primitive Baptist Church; first known interment Posey Milton ***Johnston*** (1829-1865); ***Barnes, Palmer*** and ***Stough*** are common to this active cemetery **(16)**
New River	53 - NE	T14S, R11W, Sec 30	New River Church of Christ; approximately 350 graves; first known interment: Madora S. ***Haley*** (1866-1890); ***Aldridge, Baumgartner, Box, Chambless, Collins, Davis, Dobbs, Ehl, Fowler, Halbrook, Hollingsworth, Johnson, McCaleb, Randolph, Sims, Stough*** and ***Whitson*** are common to this cemetery **(2) (13) (16)**
New River	58 - NE	T14S, R11W, Sec 14	New River Baptist Church, established in 1826; approximately 225 graves; first known interment: Susannah Hallmark ***Irwin*** (1773-1825); ***Baker, Cannon, Depoister, Dobbs, Eason, Fowler, Garner, Hallmark, Hunt, Johnson, Killingsworth, Roby, Sherer, Stovall*** and ***Woodard*** are common to this active cemetery **(11) (16)**
New River	60 - NE	T14S, R11W, Sec 10	see Old Brand
Oak Grove	116 - SE	T16S, R11W, Sec 6	Oak Grove Methodist Church, organized in 1883; over 680 graves; first known interment: James G. ***Dobbs*** (1869-1897); ***Barnes, Berry, Gardner, Gray, Kizzire, Lowery, Maddox, Madison***, ***Powers, Rainey, Sanford, Sexton, Stoker, Stough, Taylor*** and ***Vick*** are common to this cemetery still in use **(11) (13)**
Oak Ridge	176 - SW	T17S, R13W, Sec 16	Oak Ridge Baptist Church, built in 1876; approximately 100 graves; first known interment: Vaudine McCool ***Elmore*** (1918-1965); ***Black, Elmore, Gilpin, Harville, Holliman, Howard, Knight, Matthews, McCool, Owens, Roberts, Strickland, Sullivan, Terry*** and ***Wallace*** are common to this active cemetery **(11) (16)**
Oakwood	102 - NW	T15S, R12W, Sec 20	see Heritage Memorial Gardens
Old Bethel	178 - SW	T17S, R13W, Sec 5	also known as Moore Cemetery; 10 graves; first known interment: Lennuel ***Johnson*** (1821-1870); last known interment: James D. ***Moore*** (1888-1918); ***Shepherd, Vice*** and ***Williams*** are also found here **(13) (16)**
Old Brand	60 - NE	T14S, R11W, Sec 10	Old Brand Primitive Baptist Church; approximately 35 graves; also known as Old Union or New River Church; first known interment: Mary ***McCollum*** (1802-1849); ***Box, Boyce, Bryan, Dodd, Hallmark, Hollingsworth, Ingle Ivey, McDonald, Miles, Tucker*** and ***Jones*** can also be found in this active cemetery **(2) (13) (16)**
Old Canaan	156 - SW	T17S, R12W, Sec 14	Old Canaan Church; an active cemetery **(16)**
Old Mount Lebanon	134 - SE	T16S, R9W, Sec 1	Old Mount Lebanon Church; 42 marked and 76 unmarked graves; first known interment: William J. ***Willis*** (1805-1855); last known interment: Ira ***Cunningham*** (1891-1958); ***Baker, Ballinger, Barnes, Bobo, Collins, Dotson, Graham*** and ***Willis*** are common to this cemetery **(16)**
Old Rocky Mount	85 - SW	T16S, R13W, Sec 9	Old Rocky Mount Baptist Church, also called Rocky Mount; approximately 60 graves; first known interment: Thomas T. ***Stillman*** (1801-1878); last known interment: Mary Elizabeth ***Bobo*** (1886-1975) ; ***Andrews, Bobo, Duck, Howton, Raley, Rowell, Skelton, Walters*** and ***Weathers*** are common to this cemetery **(4) (16)**
Old Shepherd	167 - SW	T17S, R12W, Sec 30	first known interment: J. James ***Johnson*** (1807-1860); last known interment: Charlie C. ***Smith*** (1868-1955); ***Blakeney, Bright, Jones, McCool, Patterson, Skelton, Winstead*** and ***Yerby*** are also found here **(16)**
Old Union	19 - NW	T14S, R13W, Sec 11	Old Union Primitive Baptist Church, organized in 1825; approximately 840 graves; first known interment: Mary W. ***Webster*** (d. 1871 at 69 years); earliest interments are of the ***Dodson*** and ***White*** families; ***Atkinson, Barnes, Benton, Bishop, Bobo, Byars, Cole, Cook, Dillard, Dodson, Fowler, Gartman, Goolsby, Hamilton, Kuykendall, Langston, Lucas, May, McCleskey, McDonald, Porter, Reese, Roberts, Smith, South, Trim, Trimm, Turner, Ward*** and ***Webster*** are also common to this cemetery still in use **(11) (13) (16)**
Old Union	60 - NE	T14S, R11W, Sec 10	see Old Brand
Old Wesley Chapel	172 - SW	T17S, R13W, Sec 30	also known as Wilson Cemetery; approximately 65 graves; first known interment: James T. ***Wilson*** (d. 1852); last known interment: Cordelia Adeline ***Wilson*** (1876-1973) ***Alexander, Branyon, Breazeal, Hamby, Luther*** and ***Trimm*** are also found here **(11) (13) (16)**
Owens	177 - SW	T17S, R13W, Sec 9	approximately 200 graves; first known interment: George W. ***Vice*** (1834-1862); ***Cook, Crowell, Hudson, Livingston, McCool, Owen, Owens*** and ***Terry*** are common to this active cemetery **(13) (16)**
Palestine	181 - SW	T17S, R13W, Sec 36	an active cemetery of 9 graves; ***Littles, Meeks, Nalls, Redmond*** and ***Sudduth*** are found here **(16)**
Panter	124 - NE	T15S, R10W, Sec 21	9 marked and 1 unmarked grave; first known interment: James ***Panter*** (1846-1901); last known interment: John ***Sawyer*** (1867-1914) **(5)**
Panter	126 - NE	T15S, R10W, Sec 14	approximately 60 graves; first known interment: Robert ***Wright*** (1832-1870); ***Brand, Feltman, Fowler, Gillion, Haley, Johnston, Pendley*** and ***Sawyer*** are also common to this cemetery still in use **(13) (16)**

Cemetery	Locale	Location	Church Affiliation and Remarks
Patterson	152 - SE	T17S, R11W, Sec 30	approximately 60 graves; first known interment: S.J. ***Patterson*** (1804-1864); ***Doughty, Downs, Ford, Hallman, Hocutt, Patterson*** and ***Rice*** are also common to this cemetery still in use **(13) (16)**
Pea Ridge	198 - NW	T15S, R10W, Sec 22	Pea Ridge Community Church; approximately 180 graves; first known interment: Andrew J. ***Deavours*** (b. & d. 1848); ***Aldridge, Bowen, Brown, Deavours, Farley, Feltman, Gillion, James, Jenkins, Key, Kimbrell, Lawrence, Madison, Mitchell, Pendley, Studdard*** and ***Wright*** are common to this active cemetery **(16)**
Pendley	128 - SE	T15S, R10W, Sec 35	first known interment: Jesse ***Pendley*** (1815-1895); ***Johnston*** and ***Madison*** are also common to this active cemetery **(13)**
Pendleys Chapel	202 - SE	T16S, R10W, Sec 2	approximately 35 graves; first known interment: Billie Anne ***Simmons*** (1953-1960); ***Bolton, Brashier, Dunn, Kimbrell, Ledlow, Milligan, Pendley, Simmons*** and ***Westbrook*** are common to this active cemetery **(16)**
Philadelphia	111 - NE	T15S, R11W, Sec 13	Philadelphia Baptist Church, constituted in 1871; approximately 60 graves; the first interment was infant ***Newton*** (d. 1890?) interred in an unmarked grave; ***Baker, Brasher, Brown, Clements, Deavours, Dobbs, Fowler, Green, Harbin, Hendon, Smith*** and ***Woods*** are common to this cemetery still in use **(11) (13)**
Phillips	61 - NE	T14S, R11W, Sec 12	29 marked and 7 unmarked graves; first known interment: George W. ***Wakefield*** (1804-1882); ***Dozier, Eason, Hallmark, Johnson, Phillips*** and ***Wakefield*** are common to this cemetery still in use **(5) (16)**
Phillips	72 - NE	T14S, R10W, Sec 25	also known as Tirey Cemetery; 9 graves; first known interment: Jesse Vowel ***Tirey*** (d. 1899); last known interment: Cecil ***Phillips*** (1907-1973) **(5)**
Phillips Memorial	117 - SE	T16S, R11W, Sec 19	an active cemetery **(16)**
Pilgrims Rest	179 - SW	T17S, R13W, Sec 2	the old section of the cemetery near Pilgrims Rest Baptist Church; first known interment: Allice C. ***Yerby*** (1857-1861) **(13)**
Pilgrims Rest	180 - SW	T17S, R13W, Sec 2	the new section across the street from Pilgrims Rest Baptist Church; approximately 350 graves combined in the old and new sections; first known interment: infant ***Haywood*** (1861-1863); ***Abernathy, Aldridge, Branyon, Freeman, Horn, Lindsey, Nelson*** and ***Yerby*** are common to this cemetery still in use **(13) (16)**
Piney Grove	14 - NE	T13S, R11W, Sec 20	Piney Grove Church of Christ
Piney Grove	106 - SE	T15S, R11W, Sec 29	Piney Grove Church; approximately 100 graves; first known interment: Jimmie J. ***Lowery*** (1934-1958); ***Burrage, Cook, Fowler, Galloway, Glasgow, Harrison, Kelley, Kilgore, Lowery, Madison, Nichols, Parrish, Peiffer, Stines, Watkins, Woodruff*** and ***Worthy*** are common to this active cemetery **(16)**
Pisgah Chapel	99 - SW	T15S, R13W, Sec 35	Pisgah Chapel Hill Baptist Church; approximately 60 graves; first known interment: Edwyna ***Ramsey*** (1925-1930); ***Bryant, Burson, Kilgore, Ramsey*** and ***Renfroe*** are also common to this cemetery still in use **(13) (16)**
Pleasant Grove	75 - NE	T14S, R10W, Sec 9	Pleasant Grove Baptist Church, constituted in 1877; approximately 825 marked and 120 unmarked graves; first known interment: Margrette E. ***Baston*** (1858-1880); ***Aldridge, Alexander, Avery, Bagwell, Brown, Campbell, Clements, Davis, Doizer, Ford, Harper, Hayes, Harren, Johnson, Key, Kitchens, Lee, Livingston, Matthews, McDade, McLemore, Nelson, O'Mary, Pike, Rutledge, Sawyer, Sparks, Stovall, Strickland, Studdard, Tidwell, Tucker*** and ***Wyers*** are also common to this active cemetery **(2) (11) (16)**
Pleasant Grove	76 - NE	T14S, R10W, Sec 9	Pleasant Grove Baptist Church; a part of the same cemetery listed above as Pleasant Grove Number 75, which is situated across the street
Pleasant Hill	78 - NE	T14S, R10W, Sec 17	also known as Johnson School House Cemetery; Pleasant Hill Methodist Church; 16 graves; first known interment: J. P. ***Aldridge*** (1872-1843); ***Aldridge*** is common to this cemetery still in use **(5)**
Pleasant Hill	95 - SW	T15S, R12W, Sec 35	Pleasant Hill Church; approximately 250 graves; first known interment: Nancy M. Chambless ***Mulligan*** (1859-1880); ***Berry, Chambless, Grizzell, Hamner, Hocutt, Holloman, Johnson, Manley, Mozingo, Newton, Otts, Powers, Rainey, Roberts, Spiller, Sularin*** and ***Vickery*** are common to this active cemetery **(16)**
Pleasant Hill	119 - SE	T16S, R10W, Sec 19	Pleasant Hill Community Church; organized as Walker Mission in 1833; over 560 graves; first known interment: Lucy ***Johnson*** (1813-1838); ***Baker, Berry, Chappell, Cole, Collins, Curington, Davis, Evans, Freeman, Gibson, Gray, Griffin, Hall, Hill, Hocutt, Jackson, Jeffries, Johnson, Jones, Julian, Lollar, Moore, Pinion, Watkins*** and ***Willingham*** are common to this cemetery still in use **(11) (13) (16)**
Porter	39 - NW	T15S, R12W, Sec 18	see Calvary
Possum Trot	50 - NE	T14S, R11W, Sec 27	see New Liberty
Powell	21 - NW	T14S, R13W, Sec 21	see Bluff
Randolph	184 - NE	T15S, R10W, Sec 9	7 marked and 67 unmarked graves; first known interment: Elisha ***Randolph*** (1784-1856); last known interment: Oelyester ***Feltman*** (b. & d. 1891); ***Treadaway*** and ***Wright*** are also found here **(5) (16)**
Rehobeth	43 - NE	T15S, R12W, Sec 12	Rehobeth Baptist Church; approximately 140 graves; first known interment: Billy Ray ***Brasher*** (1933-1937); ***Brasher, Fowler, Galloway, Lawrence*** and ***Nichols*** are common to this cemetery still in use **(13) (16)**
Rice	150 - SE	T17S, R11W, Sec 29	the graves of Jeptha ***Rice*** (1804-1874), Palatiah ***Rice*** (1809-1887) and Minerva Rice ***Wallop*** (no marker) **(4)**
Rose Hill	146 - SE	T17S, R11W, Sec 5	see Hopewell
Salem	131 - SE	T16S, R9W, Sec 8	Salem Primitive Baptist Church; also known as Old Salem Cemetery; approximately 165 marked and 75 unmarked graves; first known interment: Nancy ***Frost*** (1842-1888); ***Bramlett, Castleberry, Davis, Frost, Griffin, O'Brien, Poe, Robinson, Smith*** and ***Willcutt*** are common to this active cemetery **(10) (16)**
Salem	132 - SE	T16S, R9W, Sec 5	Salem Nazarene Church; approximately 75 graves; first known interment: James Aaron ***Davis*** (b. & d. 1941); ***Busby, Fike, Frost, Jones, Lowery, Smith*** and ***Willcutt*** are common to this cemetery still in use **(5) (16)**
Sand Springs	32 - NW	T14S, R12W, Sec 22	Sand Springs Baptist Church; approximately 280 graves; Lee ***Hubbert*** (1843-1874); ***Blankenship, Campbell, Chambless, Harbin, Hubbert, Jones, Jordan, Lafoy, Lawrence, Manasco, Marshall, Matthews, Meharg, Pender, Stanley, Tidwell, Webster, White*** and ***Whitley*** are common to this cemetery still in use **(13) (16)**
Sand Town	139 - SE	T16S, R10W, Sec 22	see Madison
Sanders	173 - SW	T17S, R13W, Sec 20	19 graves; 6 marked graves are all of the Sanders family; first known interment: Rosa A. ***Sanders*** (1810-1865); last known interment: Sarah C. ***Sanders*** (1836-1910) **(13) (16)**
Savage	162 - SW	T17S, R12W, Sec 8	20 marked graves; first known interment: E.B. ***Caine*** (1871-1872); last known interment: Arthur ***Savage*** (1873-1919) **(13)**
Shady Grove	24 - NW	T14S, R13W, Sec 34	Shady Grove Nazarene Church; approximately 270 graves; first known interment: child ***McCluskey*** (1883-1886); ***Austin, Beasley, Black, Burns, Byars, Bynum, Fowler, Hocutt, Logan, May, McCarthy, McMillian, Moore, Mosley, Owens, Perkins, Sims, South*** and ***Woods*** are common to this active cemetery **(13) (16)**
Shady Grove	143 - SE	T16S, R11W, Sec 34	Shady Grove Baptist Church; approximately 275 graves; first known interment: Rev. Moses W. ***Olive*** (1852-1900) or George C. ***Sparks*** (1880-1900); ***Adams, Clifton, Cole, Edmonson, Kelley, Moore, Nelson, Olive, Perkins, Rice, Sparks, Stocks, Tyner*** and ***Watkins*** are common to this cemetery still in use **(13) (16)**
Shady Grove	166 - SW	T17S, R12W, Sec 20	Shady Grove Baptist Church; an active cemetery
Shepherd	168 - SW	T17S, R12W, Sec 28	Shepherd Baptist Church; approximately 160 graves; first known interment: La Flora ***Jones*** (1872-1873); ***Baker, Blakeley, Caraway, Freeman, Gibson, Gravlee, Jones, Patterson, Price, Ray, Shelton, Shepherd, Stough, Walker, Wilson, Wright*** and ***Yerby*** are common to this cemetery still in use **(13) (16)**
Shirley	41 - NW	T15S, R12W, Sec 10	approximately 40 graves; first known interment: Vesta ***Shirley*** (1816-1873); ***Byrd, Ford, Galloway, Matthews, Meherg, Selman, Shirley*** and ***Smith*** are common to this cemetery still in use **(13) (16)**

Cemetery	Locale	Location	Church Affiliation and Remarks
Siloam	5 - NW	T13S, R13W, Sec 25	Siloam Baptist Church, organized 1884; approximately 170 graves; first known interment: Rebecca A. ***Ward*** (1857-1873); ***Benton, Bonds, Burleson, Couch, Doss, Earnest, Erwin, Kirkland, May, McCombs, McDonald, Melton, Owings, Sprinkle, Taylor*** and ***Ward*** are common to this cemetery still in use **(13) (16)**
Simmons	141 - SE	T17S, R11W, Sec 12	an active contemporary cemetery of 5 graves **(16)**
South	159 - SE	T17S, R12W, Sec 1	also known as Old South Cemetery; approximately 20 graves; both blacks and whites are found here; first known interment: Josiah ***South*** (1807-1832); last known interment: Charley ***Haley*** (1892-1949); ***Savage*** and ***Wilson*** are also found here **(13) (16)**
Spring Hill	20 - NW	T14S, R13W, Sec 16	Spring Hill Primitive Baptist Church, founded in 1829; approximately 200 graves; first known interment: Rebecca ***McClung*** (1792-1855); ***Byars, Corbett, Cunningham, Dillard, Dudley, Holliman, Langston, Lucas, McDonald, Rainwater, Thomas*** and ***Waldrop*** are common to this cemetery still in use **(13) (16)**
Sprinkle Hill	64 - NE	T14S, R11W, Sec 4	also known as Sprinkle Cemetery; approximately 30 graves; first known interment: Pleasant ***Sprinkle*** (1868-1880); ***Collins, Dodd, Sides*** and ***Whitehead*** are common to this active cemetery **(6) (16)**
Stewart	22 - NW	T14S, R13W, Sec 29	see Holliman
Stewart	37 - NW	T14S, R12W, Sec 18	approximately 40 graves; first known interment: William ***Stewart*** (1781-1832); last known interment: Lyman L. Stewart (1906-1975); ***Chafin, Harbin*** and ***Stewart*** are common to this cemetery still in use **(13)**
Studdards Crossroads	71 - NE	T14S, R10W, Sec 28	approximately 350 graves; first known interment: Martha ***Studdard*** (1785-1835); ***Campbell, Cook, Dobbs, Fancher, Glenn, Hamilton, Humphreys, Mason, Parris, Rutledge, Studdard, Tidwell, Treadway, Williamson*** and ***Wright*** are common to this cemetery still in use **(5) (16)**
Sulphur Springs	191 - SE	T16S, R9W, Sec 34	Sulphur Springs Baptist Church; approximately 75 graves; first known interment J.R. ***Hall*** (1873-1925); last known interment Martha Sue ***Jones*** (b. & d. 1952); ***Boone, Brewer, Kuykendall, Mims*** and ***Pennington*** are also common to this cemetery **(2)**
Summers	174 - SW	T17S, R13W, Sec 21	
Tabernacle	121 - SE	T16S, R10W, Sec 9	former site of Tabernacle Church; approximately 50 graves; first known interment: Elliott Jackson ***Stephenson*** (b. & d. 1855); ***Cornelius, Fondren, Jones*** and ***Strickland*** are common to this cemetery still in use **(13) (16)**
Thornton	55 - NE	T14S, R11W, Sec 18	11 graves; first known interment: Mary M. ***Thornton*** (1823-1826); last known interment: Nancy Bathsheba Thornton ***Perry*** (1846-1923) **(16)**
Thornton	18 - NE	T13S, R11W, Sec 26	see Brown
Tidwell	62 - NE	T14S, R11W, Sec 1	also known as Peter Tidwell Cemetery; 46 marked and 11 unmarked graves; first known interment: Sarah ***Tidwell*** (b. & d. 1862); ***Aultman, Buice, Heathcock, Herren, Herron, Johnson, Kelley, King, Lawrence, Shaw, Sparks, Tucker, Whitehead*** and ***Yocum*** are also found in this active cemetery **(5) (16)**
Tidwell Chapel	63 - NE	T14S, R11W, Sec 3	Tidwell Chapel Church of Christ; approximately 275 graves; first known interment: S.J. ***Box*** (1877-1878); ***Benton, Box, Dodd, Dozier, Fuller, Herren, Johnson, Keeton, Markem, McDonald, McWhirter, Roby, Samuels, Sprinkle, Tidwell, Tucker*** and ***Whitehead*** are common to this cemetery still in use **(13) (16)**
Tirey	72 - NE	T14S, R10W, Sec 25	see Phillips
Tucker	157 - SW	T17S, R12W, Sec 12	8 graves; first known interment: George Wilburn ***Tucker*** (1887-1892); last known interment: Sophia ***Robertson*** (d. 1957 at age 78) until interments in 2013 and 2014 **(4) (16)**
Tucker	195 - NE	T14S, R11W, Sec 26	Daniel ***Tucker***, Sr. (1783-1855) and William ***Tucker*** (d.1868) are known to be found here **(16)**
Turkey Creek	18 - NE	T13S, R11W, Sec 26	see Brown
Union	19 - NW	T14S, R13W, Sec 11	first known interment: Melissa Wade Wimberley (1842-1902); ***Atkinson, Bobo*** and ***Christian*** are also common to this active cemetery **(16)**
Union Grove	138 - SE	T16S, R9W,Sec 31	Union Grove Baptist Church, established in 1888; approximately 100 graves; first known interment: Celia Files ***Jones*** (1800-1839); ***Aldridge, Baker, Bickerton, Bonner, Cannon, Crowell, Davis, Dunn, Earnest, Lollar, Nuckols, Parker, Robertson, Terry, Utley*** and ***Willcutt*** are common to this active cemetery **(11) (16)**
Unity Grove	154 - SE	T17S, R12W, Sec 24	Unity Grove Missionary Baptist Church; approximately 100 graves; first known interment: Dellar ***Sudduth*** (1878-1942)l ***Culp, Doughty, Franks, Hughes, Johnson, Nalls, Palmore, Pruitt, Savage, Sparks, Whiteside*** and ***Womack*** are common to this active cemetery **(16)**
Upper Flatwood	135 - SE	T16S, R9W, Sec 35	see Flatwoods
Vick-Kelly	144 - SE	T16S, R11W, Sec 33	the graves of Angiline ***Lee*** (1865-1872), James ***Lee*** (1805-1888) and Rhonda L. ***Lee*** (1841-1925) are known to be found here **(16)**
Victory	199 - SE	T15S, R11W, Sec 34	Victory Tabernacle Church; an active contemporary cemetery **(16)**
Wade	56 - NE	T14S, R11W, Sec 21	approximately 35 graves; first known interment: Mary Pickle ***McCollum*** (1802-1849); last known interment: J. W. ***Hollingsworth*** (1876-1937); ***Hallmark, Ham, Hollingsworth, Jones, McCollum, Pickle, Smith*** and ***Wade*** are common to this cemetery **(2) (16)**
Wesley Chapel	171 - SW	T17S, R13W, Sec 31	Wesley Chapel Methodist Church, also called New Wesley Chapel; approximately 130 graves; first known interment: infant ***Richardson*** (b. & d. 1886); ***Appling, Ashcraft, Cawthorn, Davis, Dorroh, Johnson, Morrow, Plyler, Porter, Sanders, Smith, Stokes*** and ***Wilson*** are common to this active cemetery **(16)**
Wesley Chapel	89 - SW	T16S, R13W, Sec 7	Wesley Chapel Methodist Church, organized in 1875; approximately 750 graves, including parts on both sides of the road; first known interment: John G. ***Pinkerton*** (1828-1869); ***Abbott, Allen, Bobo, Bohannon, Brand, Collins, Dodson, Edwards, Estes, Gill, Gilreath, Hindman, Jenkins, Newman, Rainwater, Taylor, Waldrop, Wiggins, Windham*** and ***Yarbrough*** are also common to this cemetery still in use **(4) (12) (16)**
West Highlands	203 - SW	T16S, R13W, Sec 12	West Highlands Church of Christ; 16 graves in an active contemporary cemetery **(16)**
White Springs	29 - NW	T14S, R12W, Sec 3	White Springs Methodist Church; approximately 210 graves; first known interment: Elizabeth ***Mills*** (1842-1923); ***Austin, Ballard, Beasley, Bly, Causey, Dykes, Earnest, Foster, Gosa, Guyton, Lee, Matthews, Mayfield, Mills, Robinson, Webster*** and ***Youngblood*** are also common to this active cemetery **(13) (16)**
Whitehead	187 - SW	T17S, R13W, Sec 35	George W. ***Whitehead*** Family Cemetery; the graves for 2 of the triplets born to George W. and Jane Tidwell ***Whitehead*** are found here, (b. & d. 1878); ***Johnson, McCaleb, Nichols*** and ***Perry*** are common here **(7) (16)**
Whitehead	67 - NE	T14S, R11W, Sec 7	approximately 30 graves; first known interment: Barbara ***Lauderdale*** (1810-1846); last known interment: Roy ***Elliott*** (1894-1929); ***McCaleb, Nichols, Perry*** and ***Whitehead*** are common to this cemetery **(7) (13)**
Whites Chapel	17 - NE	T13S, R11W, Sec 32	Whites Chapel Church of Christ, established in 1926; approximately 325 graves; first known interment: Fred F. ***Erwin*** (1898-1917); ***Beasley, Davis, Dodd, Dunavant, Erwin, Herren, Hollingsworth, Howell, Johnson, McCaleb, McCollum, Roby, Tucker*** and ***Wakefield*** are common to this cemetery still in use **(11) (13) (16)**
Whitley	73 - NE	T14S, R10W, Sec 24	19 marked and 4 unmarked graves; first known interment: John T. ***Files*** (b. & d. 1880); last known interment: Charlie Floyd ***Pike*** (1897-1987); ***Ennis, Files, Sawyer*** and ***Whitley*** is also common to this cemetery **(5) (16)**
Whitson	96 - SW	T16S, R12W, Sec 3	also known as Whitley-Whitson-Strong Family Cemetery; approximately 125 graves; first known interment: Elisabeth Ann ***Cole*** (d. 1854); last known interment: Harvey Theron ***Whitley*** (1913-1985); ***Berry, Crowley, Farquhar, Fullerton, Stough, Strong, Welch, Whitley*** and ***Whitson*** are common to this cemetery **(4) (16)**
Willingham	147 - SW	T17S, R11W, Sec 21	
Wilson	172 - SW	T17S, R13W, Sec 30	see Old Wesley Chapel

Cemetery	Locale	Location	Church Affiliation and Remarks
Woods	114 - SE	T16S, R11W, Sec 3	see Moore
Wright	164 - SW	T17S, R12W, Sec 19	approximately 25 graves; first known interment: infant ***Wright*** (b. & d. 1857); ***Caraway, Carrell, Johnson*** and ***Wright*** are the only surnames in this active cemetery **(16)**
Zion	101 - SW	T15S, R12W, Sec 30	
Zion	112 - SE	T15S, R11W, Sec 36	Zion Methodist Church; approximately 81 graves; first known interment: H.W. ***Chaney*** (1827-1857); ***Cotton, Edmonson, Fowler, Miller, Nalls*** and ***Oakley*** are also common to this cemetery still in use **(13) (16)**
Zion Chapel	160 - SW	T17S, R12W, Sec 2	Zion Chapel Methodist Church; an active cemetery **(16)**

Cemeteries of Unknown Name

Cemetery	Locale	Location	Church Affiliation and Remarks
Unknown	31 - NW	T14S, R12W, Sec 2	
Unknown	35 - NW	T14S, R12W, Sec 19	
Unknown	74 - SW	T17S, R12W, Sec 10	
Unknown	83 - SW	T15S, R13W, Sec 29	
Unknown	87 - SW	T16S, R13W, Sec 5	
Unknown	91 - SW	T16S, R13W, Sec 14	
Unknown	103 - NW	T15S, R12W, Sec 17	
Unknown	107 - NE	T15S, R11W, Sec 21	
Unknown	108 - NE	T15S, R11W, Sec 21	
Unknown	109 - NE	T15S, R11W, Sec 14	
Unknown	110 - NE	T15S, R11W, Sec 14	
Unknown	118 - SE	T16S, R11W, Sec 19	
Unknown	148 - SE	T17S, R11W, Sec 15	
Unknown	158 - SE	T17S, R12W, Sec 1	
Unknown	182 - SW	T17S, R12W, Sec 11	
Unknown	185 - NE	T14S, R10 W, Sec 24	1 marked and 12 unmarked graves; Mary ***Huchs*** (d. 1855) **(5)**
Unknown	196 - SE	T17S, R11W, Sec 22	

Cemeteries of Uncertain Location

Cemetery	Locale	Location	Church Affiliation and Remarks
Alta	not plotted	Berry	Alta Independent Church; ***Brand, Christian, Courington, Garner, Glaze, Hancock, Hudgins, Madison, Manasco, Miller, Pendley, Taylor, Terry, Thursby*** and ***Williams*** are common to this active cemetery **(16)**
Anderson Grove	not plotted	unknown	an active cemetery **(16)**
Brand	not plotted	near Bazemore	***Box, Dodd*** and ***Tucker*** are common to this active cemetery **(13)**
Branyon	not plotted	Belk	
Christian	not plotted	behind the home at 3727 Co. Rd. 46, Berry	9 marked graves; first known interment: E. Frank ***Christian*** (1861-1883); last known interment: Wilson Shepherd ***Davis*** (1852-1935); ***McMillian*** is also found here **(10)**
Earnest	not plotted	Blue Water Road at powerlines	2 marked and 2 unmarked graves; Jefferson ***Earnest*** (1861-1866); and William P. ***Earnest*** (d. 1871) **(10)**
Feltman	not plotted	off Pea Ridge Road in T15S, R10W, Sec 10	8 graves; first known interment: A. J. ***Feltman*** (b. & d. 1870); last known interment: Tealie ***Feltman*** (1882-1968); this may be additional information for Feltman Cemetery, # 200 **(5)**
Flat Top	not plotted	near Calvary Cemetery	the graves of Emaline ***Watkins*** (1829-1911), P.P. ***Watkins*** (1823-1908) and Mary Caroline ***Watkins*** (1853-1882) **(13)**
Horton	not plotted	Belk	James H. ***Horton*** (1836-1874) and Josephine Elizabeth ***Horton*** (1835-1915) are known to be found here (16)
Humber	not plotted	off AL 107 N. of Bluff in T14S, R13W, Sec 23	11 graves; first known interment: Nancy A. ***South*** (1828-1873); last known interment: Rebecca F. ***Humber*** (1853-1936) **(13)**
Lee	not plotted	3 miles S. of Winfield in T13S, R12W, Sec 21	the graves of Benjamin ***Lee*** (1797-1862), Margaret Peggy ***Lee*** (1787-1865), Samuel A. ***Lee*** (1825-1865), Caroline ***Mills*** (1818-?) and James Cadd ***Mills*** (1815-1880) **(16)**
McCrackin	not plotted	Concord Road	9 graves; first known interment: Julious ***Coger*** (1855-1879); last known interment: W. E. ***McCrackin*** (1885-1921) **(14)**
Mercer	not plotted	Salem	an active cemetery **(16)**
Miracles of Faith	not plotted	Fayette	an active cemetery **(16)**
Moore	not plotted	unknown	the graves of Henry ***Moore*** (1789-1852) and Mary Lively ***Moore*** (1791-?) found on the Moore family farm **(16)**
Pendley	not plotted	Berry	the graves of Washington Augustus ***Pendley*** (1842-1921) and Winnie Catherine ***Pendley*** (1846-1931) **(16)**
Old Corinth	not plotted	unknown	Old Corinth Church; William ***White*** (1791-1868) is known to be found here **(16)**
Robertson	not plotted	Fayette	first known interment: John C. ***Robertson*** (1822-1877); ***Robertson, Sanford*** and ***Williams*** are also common to this cemetery still in use **(13)**

Union Chapel	not plotted	unknown	Union Chapel Freewill Baptist Church; an active cemetery **(16)**
Wakefield	183 - NE	T14S, R10W, Sec 7 at the end of Frost Road	1 marked and 8 unmarked graves; Nancy E. ***Wakefield*** (1873-1874) **(5)**

Sources

1. Stalcup, Dorothy Shores and William Spann. *Cemetery Inscription of Marion County, Alabama, Volume 3.* Winfield, Alabama: published by the authors, 1982.
2. *ALGenWeb Archives*. Fayette County, Alabama. 15 March 2006. <ftp://ftp.rootsweb.com/pub/usgenweb/al/fayette/cemetery/>.
3. Franklin, Lisa. *Tracking Your Roots.* 14 November 1997. <http://members.aol.com/GenWebLisa/fayette.htm>.
4. *RootsWeb Genealogical Data Cooperative*. 19 August 1998. <http://www.rootsweb.com/~alfayett/>.
5. Personal correspondence with Floyd A. Guthrie of Carbon Hill, Alabama.
6. Personal correspondence with Bobby Harkness of Fayette County, Alabama.
7. Personal correspondence with Joel S. Mize.
8. Personal correspondence with Judge David M. Enslen of Fayette, Alabama.
9. Personal correspondence with Kathy Glaze Reeder of Alabaster, Alabama.

Sources

10. Personal correspondence with Gene Gravlee and Carl Franklin of Sumiton, Alabama.
11. *The Heritage of Fayette County, Alabama, Vol. 29*. Clanton, Alabama: Heritage Publishing Consultants, Inc., 1999.
12. Personal correspondence with Theodore A. Edwards of Pahrump, Nevada.
13. Newell, Jeanie P. and Herbert M. Newell. *Fayette County, Alabama, Cemetery Records*. Fayette, Alabama: published by the authors, 1958-1959.
14. Hageness, MariLee Beatty. Alabama Church and Family Cemeteries, Book 3. privately published, 1997.
15. AlGenWeb Archives. *Fayette County, Alabama.* 22 May 2006. <http://www.rootsweb.com/~alfayett/FayetteCem.htm>.
16. *Fayette County Cemeteries*. 24 February 2016. <http://www.findagrave.com>.

Numerical List of Cemeteries

1. County Line
2. Mount Willing
3. Malloy
3. McDonald
4. Berryhill
5. Siloam
6. Edmonds
6. Musgrove
7. Moss
8. Logan
9. Harmony Grove
10. Hillcrest
11. Elm
12. Glen Allen
13. Hopewell
14. Piney Grove
15. Griggs
16. Box
17. Whites Chapel
18. Brown
18. Thornton
18. Turkey Creek
19. Union
20. Spring Hill
21. Powell
21. Bluff
22. Holliman
22. Stewart
23. Bethel
24. Shady Grove
25. Mount Lebanon
26. Hodges
27. Hodge Chapel
28. Ballard
29. White Springs
30. Earnest
30. Blye
30. Dykes
30. Earnest
30. Mozingo
31. Unknown
32. Sand Springs
33. Gilpin
38. El Bethel
39. Porter
39. Calvary
40. Hopewell
41. Shirley
42. Fowler
43. Rehobeth
44. Hollingsworth
44. Ford Mountain
45. Davis Chapel
46. Cedar Grove
47. Cedar Grove
48. Dobbs
49. Mountain Home
50. New Liberty
50. Possum Trot
51. New Prospect
52. Mayfield
53. New River
54. Hubbertville
54. McCollum
55. Thornton
56. Wade
57. Campbell
58. New River
59. Killingsworth
60. New River
60. Old Brand
60. Old Union
61. Phillips
62. Tidwell
63. Tidwell Chapel
64. Sprinkle Hill
65. McCollum
66. Berea
67. Whitehead
68. Morris
69. Deavours
70. Enis
71. Studdards Crossroads
72. Tirey
72. Phillips
73. Whitley
78. Johnson School
79. Johnson
80. Harper
80. Hyder
81. Mount Lebanon
82. Mount Vernon
83. Unknown
84. Covin
85. Old Rocky Mount
86. New Friendship
87. Unknown
88. Liberty Hill
89. Wesley Chapel
90. Antioch
90. Belk
91. Unknown
92. Caines Ridge
93. Gumbud
93. Macedonia
94. Mount Pleasant
95. Pleasant Hill
96. Whitson
97. Fayette City
98. Bankhead
99. Pisgah Chapel
100. Glover
101. Zion
102. Heritage
102. Fayette
102. Oakwood
103. Unknown
104. Bethlehem
105. Bethel
106. Piney Grove
107. Unknown
108. Unknown
109. Unknown
110. Unknown
111. Philadelphia
112. Zion
113. Cleveland
114. Woods
114. Moore
120. Berry City
121. Tabernacle
122. Bethabara
123. Jenkins
124. Panter
125. New Hope
126. Panter
127. Bevan Chapel
128. Pendley
129. Alta
130. Cedar Creek
130. Mount Joy
131. Salem
132. Salem
133. Gibson Hill
134. Old Mount Lebanon
135. Flatwoods
135. Upper Flatwood
136. Earnest
137. Boley Springs
138. Union Grove
139. Madison
139. Sand Town
140. Adams - Pinion
141. Simmons
142. Davis Chapel
143. Shady Grove
144. Vick-Kelly
145. New Chapel
146. Hopewell
146. Heggard
146. Rose Hill
147. Willingham
148. Unknown
149. New Hope
150. Rice
151. Buncomb
151. El Bethel
152. Patterson
153. Concord
154. Unity Grove
155. Melton
156. Old Canaan
162. Savage
163. Brotherton
164. Wright
165. Gravlee
166. Shady Grove
167. Old Shepherd
168. Shepherd
169. Chapel Hill
170. Ashcraft Corner
171. Wesley Chapel
172. Wilson
172. Old Wesley Chapel
173. Sanders
174. Summers
175. Brown
176. Oak Ridge
177. Owens
178. Moore
178. Old Bethel
179. Pilgrims Rest
180. Pilgrims Rest
181. Palestine
182. Unknown
183. Wakefield
184. Randolph
185. Unknown
186. Anthony
187. Whitehead
188. Willcutt Chapel
189. Kuykendall
190. Montgomery
190. Kimbrell-Williamson
191. Sulphur Springs
192. Antioch
193. Elm Grove
194. Earnest
195. Tucker
196. Unknown
197. Berry
198. Pea Ridge
199. Victory
200. Feltman
201. New Grove

34. Camp Comfort
34. Housh Chapel
35. Unknown
36. Ballard
37. Stewart
74. Unknown
75. Pleasant Grove
76. Pleasant Grove
77. Harris
78. Pleasant Hill
115. Bankston
116. Oak Grove
117. Phillips Memorial
118. Unknown
119. Pleasant Hill
157. Tucker
158. Unknown
159. South
160. Zion Chapel
161. Canaan
202. Pendleys Chapel
203. West Highlands

Leading Causes of Death and Crude Death Rates[1], Alabama, 2012

Rank	Cause of Death	Number	Crude Rate
1	Diseases of the Heart	12,002	248.9
2	Malignant Neoplasms	10,264	212.9
3	Chronic Lower Respiratory Disease	3,006	62.3
4	Cerebrovascular Diseases	2,620	54.3
5	Accidents	2,255	46.8

[1]Total rates are per 1,000 population. Cause-specific rates are per 100,000 population
Source: Center of Health Statistics, Statistical Analysis Division

FRANKLIN COUNTY

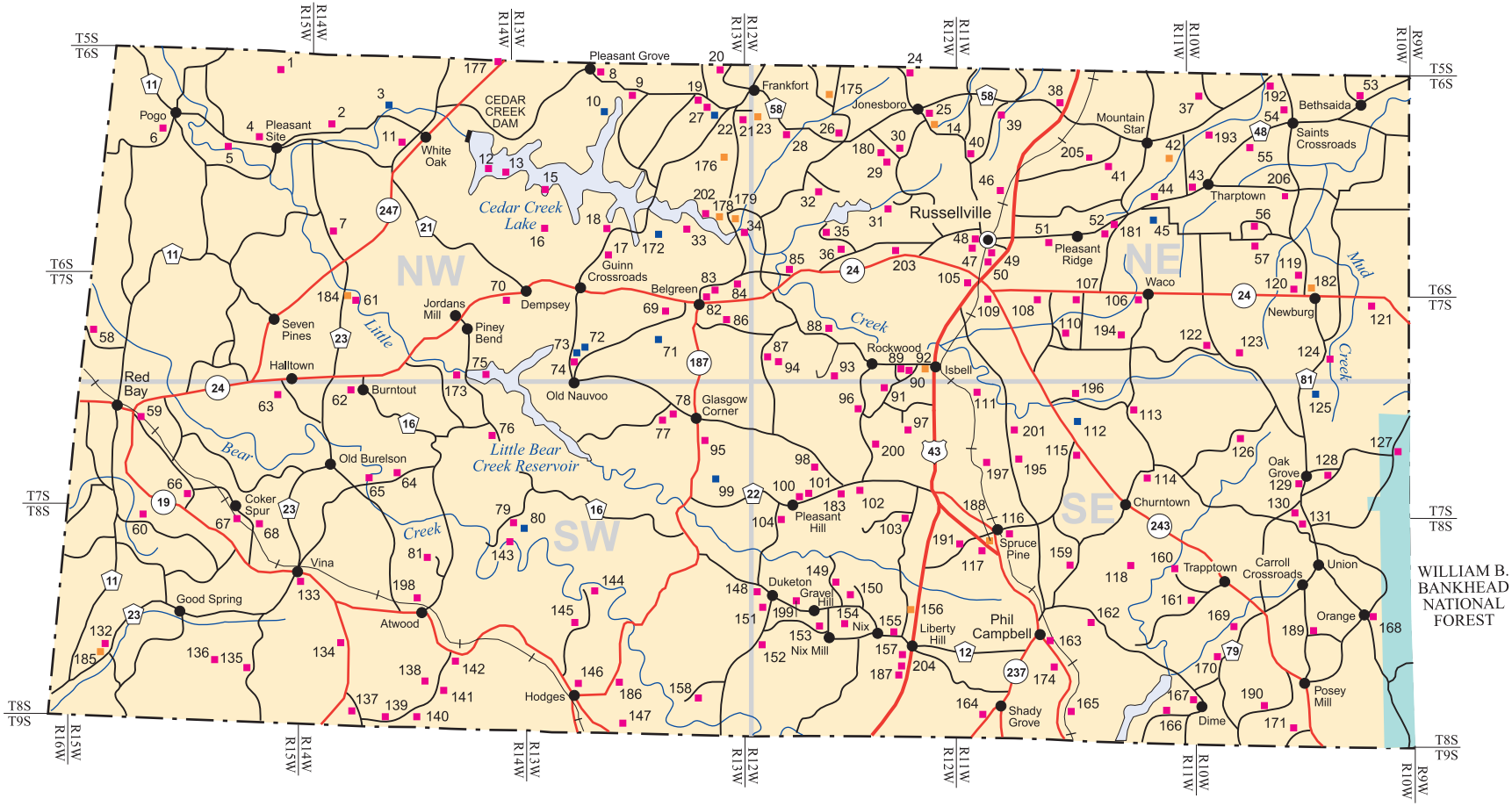

0 5 10 miles

Legend

- 21 Cemetery of known name and location
- 23 Cemetery of unknown name
- 22 Cemetery of uncertain location
- County seat
- City, town or village

Produced by the Dept. of Geography
College of Arts and Sciences
The University of Alabama

Cemetery	Locale	Location	Church Affiliation and Remarks
Abston	69 - NW	T7S, R13W, Sec 2	the graves of Derrel L. ***Abston*** (1830-1878), Mary ***Abston*** (1869-1895), Wilburn E. ***Hargett*** (no dates), J. S. ***Kee*** (1858-?) and John Silas ***Kee*** (1819-1867) are found here **(54) (56)**
Allen	111 - NE	T7S, R11W, Sec 18	also known as Allendale; 20 graves; first known interment: James ***Allen***, Sr. (1771-1838); last known interment: Frederick Lindsey ***Allen*** (1872-1944); ***Ranson, Richeson*** and ***Rye*** are also found here **(54) (56)**
Allendale	111 - NE	T7S, R11W, Sec 18	see Allen
Allen-McRight	97 - SE	T7S, R12W, Sec 23	also known as McWright Cemetery; approximately 200 marked and 90 unmarked graves; first known interment: Josephine ***Slay*** (1865-1867); ***Allen, Burfield, Corbell, Creamer, McAnally, McRight, Porter, Robinson, Smith, Sparks, Taylor, Turbyfill*** and ***Wells*** are also common to this cemetery still in use (**21) (54)**
Alsbrooks	193 - NE	T6S, R10W, Sec 8	see Whitlock **(53)**
Antioch	24 - NE	T6S, R12W, Sec 2	also known as Old Antioch and until about 1920 as Kimbrough Chapel Cemetery, established 1863; approximately 250 graves; first known interment: James Oscar ***McCorkle*** (1807-1808); ***Bendall, Borden, Clounch, Dalrymple, Grissom, Howard, Inman, James, Kimbrough, McNatt, Mitchell, Poss, Pounders, Reaves, Richardson, Tiffin*** and ***Tubbs*** are common to this cemetery still in use **(4) (41) (54)**
Atwood	198 - SW	T8S, R14W, Sec 15	Atwood Baptist Church; approximately 25 graves; first known interment: Jack ***Mobley*** (1931-1991); ***Davidson, George, Gober, Hester, Johnson, Mobley*** and ***Williams*** are common to this cemetery still in use **(54)**
Aycock	192 - NE	T6S, R10W, Sec 4	a small family cemetery of approximately 10 graves; first known interment: Nancy Lillian ***Aycock*** (1886-1890); last known interment: Henry ***Aycock*** (1884-1931); ***Saint*** is also found in this inactive cemetery **(54)**
Badgett	52 - NE	T6S, R11W, Sec 27	also known as Number Six Cemetery; approximately 70 graves; first known interment: James Washington ***Grubbs*** (1840-1900); ***Chambers, Frederick, Garrett, Grubbs, Hall, Hendrix, Hickey, House, Hovator, Jordan, Madden, McKinney, Shelton, Smith*** and ***Strange*** are common to this active cemetery **(54)**
Baggett	81 - SW	T8S, R14W, Sec 10	approximately 70 graves; first known interment: Mary Elvie ***Taylor*** (1908-1909); ***Baggett, Baldwin, Cavender, Davidson, Davis, Hurd, Mathewus, Noble, Shugrue*** and ***Taylor*** are common to this active cemetery **(54)**
Belgreen	82 - NW	T7S, R13W, Sec 1	see Old Belgreen
Belgreen	83 - NW	T7S, R13W, Sec 1	also known as New Belgreen; at Belgreen Baptist Church; approximately 475 graves; first known interment: Iona Maud ***Burrow*** (1884-1885); ***Bell, Black, Britton, Burrow, Clark, Cooper, Dobbs, Duncan, Enlow, Ezzell, Hamilton, Hargett, Hester, Johnson, Lawler, Miller, Moore, Nelson, Petree, Rickard, Smith, Taylor, Thompson, Tompkins, Welch*** and ***Wingo*** are common to this cemetery still in use **(52) (54) (56)**
Berry	66 - SW	T7S, R15W, Sec 34	Pleasant Ridge Church, also known as Pleasant Ridge Cemetery; approximately 325 graves; first known interment: Bryan ***Gober*** (1898-1899); ***Albright, Barnes, Barrett, Berry, Collum, Davis, Fennel, Garrison, Gilliland, Hall, Harrison, Holland, Humphres, Lindsey, McCoy, Newton, Nix, Parker, Rea, Robinson, Scott, Stanphill, Swindle, Weaver*** and ***Wilson*** are common to this cemetery still in use **(46) (54) (56)**
Bethel	166 - SE	T8S, R11W, Sec 36	Bethel Baptist Church; approximately 385 graves; first known interment: Homer May ***Grainger*** (1893-1894); ***Alewine, Alexander, Arnold, Bass, Bates, Benefield, Cagle, Cobb, Copeland, Davis, Dye, Foster, Garrison, Hamby, Johnson, Kilgoar, Poe, Taylor*** and ***Turner*** are common to this active cemetery **(54) (56)**
Bethlehem	37 - NE	T6S, R10W, Sec 6	Bethlehem Missionary Baptist Church; over 480 graves; first known interment: Nathaniel ***Whitlock*** (1813-1885); ***Allen, Alsbrooks, Aycock, Bratcher, Devaney, Duvall, Edwards, Gray, Hand, Hatton, Jackson, Johnson, King, Mitchell, Murray, Oliver*** and ***Phillips*** are common to this cemetery still in use **(18) (54) (56)**
Bethsaida	53 - NE	T6S, R10W, Sec 2	Bethsaida Missionary Baptist Church, founded in 1884; approximately 205 graves; first known interment: Alex ***Thornton*** (1904-1933); ***Amos, Askew, Bradford, Clement, Counts, Hacker, Hall, McCluskey, Murray, Myrick, Quinn, Saint, Shelton, Uptain*** and ***Vaughn*** are common to this cemetery still in use **(5) (43) (54)**
Beulah	127 - SE	T7S, R10W, Sec 25	Beulah Missionary Baptist Church; approximately 50 graves; first known interment: Martha E. ***Bishop*** (1841-1906); ***Baker, Boyles, Latham, Murray*** and ***Waller*** are common to this active cemetery **(38) (54) (56)**
Blackburn	10 - NW	T6S, R13W, Sec 9	5 marked and 14 unmarked graves; first known interment John O. B. ***Blackburn*** (b. & d. 1871); last known interment: Albert U.G. ***Blackburn*** (1880-1881); ***Taylor*** is also found in this inactive cemetery **(38) (54)**
Blue Lick	12 - NW	T6S, R14W, Sec 13	Elizabeth Catherine ***Martin*** (1795-?) and Jesse ***Martin*** (1785-1859) are known to be found here **(54)**
Blue Springs	114 - SE	T7S, R11W, Sec 26	Blue Springs Freewill Baptist Church; established in 1895 on land donated by B. L. & Cinthia A. ***Edgar***; approximately 565 marked and 125 unmarked graves; first known interment: Joseph A. ***Barnett*** (1863-1896); ***Baker, Carpenter, Clark, Cummings, Dye, Ergle, Evans, Flippo, Garrison, Hallman, Kinard, Matthews, McAlister, Motes, Newell, Stegall, Weeks*** and ***Wilson*** are common to this cemetery still in use **(4) (23) (54)**
Bobo	44 - NE	T6S, R11W, Sec 24	approximately 20 marked and 12 unmarked graves; first known interment: J. W. ***Martin*** (1866-1895); last known interment: Robert L. ***Bobo*** (1912-1983); ***Harper, Hovater*** and ***King*** are also found here **(42) (54) (56)**
Bolin	173 - NW	T7S, R14W, Sec 14	approximately 110 graves; first known interment: Sarah M. ***Orick*** (1858-1879); ***Davis, Haithcock, Overton, Rollins, Scott, Williams*** and ***Wooten*** are common to this cemetery apparently unused since the 1970's **(54)**
Bolton	2 - NW	T6S, R14W, Sec 8	Perry Bolton Cemetery; approximately 40 graves; first known interment: Thomas Perry ***Bolton*** (d. 1872); ***Bolton, Greenhill, Hester, Jarnigan,*** and ***Thorn*** are also common to this active cemetery **(50)(54) (56)**
Bolton	9 - NW	T6S, R13W, Sec 3	approximately 155 marked and 50 unmarked graves; first known interment: James W. ***Bolton*** (b. & d. 1874); ***Bentley, Bolton, Cheatham, Daily, Fuller, Greenhill, Hendrix, Hester, McDaniel, Posey, Richardson, Searcy, Smith, Thorn, Wanner*** and ***Willingham*** are also common to this cemetery still in use **(26) (40) (54)**
Bonds	13 - NW	T6S, R14W, Sec 13	established in the 1880s; approximately 275 marked and 150 unmarked graves; established in the early 1850's with the interment of an infant fatally injured in a wagon accident; the next interment was that of Lydia ***Burgess*** (1797-1829); ***Bolton, Bonds, Burgess, Hall, Hendrix, King, Ligon, Massey, McAfee, McKinney, Petree, Powers, Strickland, Thorn*** and ***Thorne*** are common to this cemetery still in use **(4) (40) (54) (56)**
Brazel	135 - SW	T8S, R15W, Sec 26	
Brock	154 - SE	T8S, R12W, Sec 21	the grave of Hattie Ethelene Brock ***Key*** (1920-2008) is known to be found here; ***Brewer, Clark, Jackson, McDuffa*** and ***Taylor*** are said to be found in unmarked graves **(54)**
Bullen	60 - SW	T8S, R15W, Sec 4	approximately 30 graves; first known interment: Thomas ***Bullen*** (1813-1888); ***Berry, Bullin, Gresko, Leiser, Mitchell*** and ***Shamblin*** are also found in this active cemetery **(36) (54)**
Burgess	34 - NW	T6S, R12W, Sec 30	7 marked and 15 unmarked graves; first known interment: William ***Burgess*** (1742-1838) or Agnes Partain ***Burgess*** (d. 1838); last known interment: Willie Adline ***Tompkins*** (1877-1902); ***McCulloch*** is also found in this inactive cemetery **(13) (54)**
Burleson	65 - SW	T7S, R14W, Sec 32	see Old Burleson
Burnout	62 - SW	T7S, R14W, Sec 16	Burnout Missionary Baptist Church, organized around 1834 as Little Bear Creek Church; approximately 275 graves; first known interment: Hubert L. ***Thorn*** (1924-1944); ***Blackburn, Bohannon, Bolding, Carr, Collum, Gober, Hacker, Hardin, Horton, Humphries, James, Martin, McKinney, Petree, Purser, Robinson, Scott, Shewbart, Thorn, Townsend*** and ***Weatherbee*** are common to this cemetery still in use **(5) (47) (54)**
Burnt Church	30 - NE	T6S, R12W, Sec 14	see Duncan Creek

Cemetery	Locale	Location	Church Affiliation and Remarks
Butler	165 - SE	T8S, R11W, Sec 33	Mount Joy or Center Point Church, also known as Center Point Cemetery; first known interment: Martha Camp ***Butler*** (1868-1935); ***Freeman, Keeton, Kimbrell*** and ***Parker*** are also found in this active cemetery **(54) (56)**
Cedar Creek	11 - NW	T6S, R14W, Sec 15	Cedar Creek and White Oak Cemetery at Cedar Creek Baptist Church, established in 1869; approximately 150 graves; first known interment: Eva A. ***Bentley*** (1887-1927); ***Bentley, Bolton, Flanagan, Harris, Holland, Jarnigan, Kuykendall, Lewey, Strickland*** and ***Wilemon*** are common to this cemetery still in use **(9) (54)**
Cedar Creek	84 - NW	T6S, R12W, Sec 31	Cedar Creek Cumberland Presbyterian Church; approximately 30 graves; first known interment: J. R. ***Strickland*** (1868-1947); ***Bentley, Jarnigan*** and ***Kuykendall*** are also common to this active cemetery **(54)**
Center Point	165 - SE	T8S, R11W, Sec 33	see Butler
Cherry Hill	122 - NE	T7S, R10W, Sec 7	Cherry Hill Baptist Church; approximately 335 marked and 90 unmarked graves; first known interment: Issac ***McCulloch*** (1765-1833); ***Dennis, Farned, Gholson, Glass, Hill, Hooker, Hyde, Moore, Patton, Richeson, Snider, Stanford, Steele, Sugg*** and ***Woodruff*** are also common to this cemetery still in use **(41) (54)**
Chestnut Ridge	170 - SE	T8S, R10W, Sec 19	Chestnut Ridge Church until the name was changed to Pleasant Ridge Primitive Baptist Church in the 1920's; the church building was gone by 1946; approximately 50 graves; first known interment: J. T. ***Hand*** (1875-1909); ***Balenger, Fannin, Pinkard, Sutton*** and ***Woodall*** are common to this cemetery still in use **(53) (54)**
Childers	136 - SW	T8S, R15W, Sec 26	Levy V. ***Childers*** (1868-1936), Lou Ida ***Childers*** (1876-1923), Andrew ***Grimes*** (1853-1916), Carl Lindley ***Upton*** (1915-1917), E. E. ***Miller*** (1948-1968) and Leonard ***Miller*** (d. 1975) are found here **(54) (56)**
Cleveland	152 - SE	T8S, R12W, Sec 19	Francis M. Russell ***Hancock*** (1883-1916) is known to be found here **(54)**
Cook	39 - NE	T6S, R11W, Sec 7	see Robinson
Cooper	33 - NW	T6S, R13W, Sec 26	approximately 10 graves; first known interment: Mariah Bell ***Cooper*** (1812-1857); last known interment: James Enoch ***Harris*** (1873-1964) **(26) (54)**
Corbell	123 - NE	T7S, R10W, Sec 8	the grave of Josiah ***Corbell*** (1825-1897) is known to be found here **(54) (56)**
Counts	57 - NE	T6S, R10W, Sec 29	approximately 25 marked and 4 unmarked graves; first known interment: Easter Campbell Counts (1802-1842); last known interment: Winfield Scott ***Counts*** (1866-1959); ***Copeland*** is also common here **(37) (54)**
Crestview	203 - NE	T6S, R12W, Sec 26	Crestview Missionary Baptist Church; an active cemetery; ***Green*** is known to be found here **(54)**
Davis	140 - SW	T8S, R14W, Sec 27	also known as Williams Sanctuary; approximately 85 marked and 10 unmarked graves; first known interment: Elisabeth ***Williams*** (d. 1868 at 18 years); ***Childers, Crouch, Davis, Nichols*** and ***Williams*** are also common to this cemetery still in use **(2) (4) (42)**
Davis	141 - SW	T8S, R14W, Sec 27	approximately 20 graves; first known interment: James ***Davis*** (1831-1876); ***Ables, Childers, Crouch, Faust, Fleming, Sanders*** and ***Williams*** are also found in this active cemetery **(2) (24)**
Davis	193 - NE	T6S, R10W, Sec 8	see Whitlock
Dempsey	70 - NW	T7S, R14W, Sec 1	also known as James Chapel Cemetery; approximately 560 marked and 30 unmarked graves; first known interment: Lucy ***Wilson*** (1848-1918); ***Bailey, Bolton, Carter, Cooper, Davis, Dempsey, Ezzell, Freeman, Greenhill, Guinn, Hacker, Hammock, Hardin, Hendrix, Hughes, Humphries, Johnson, King, Lewey, Parrish, Pierce, Scott, Thorne, Williams*** and ***Wilson*** are common to this cemetery still in use **(42) (53) (54)**
Denton Hollow	124 - NE	T7S, R10W, Sec 10	also known as Hill or Miller Cemetery; over 150 graves, most unmarked; first known interment: Major William ***Russell*** (d. 1825); last known interment: Joshua ***Carpenter*** (1840-1930); ***Henley, Hill, Hurley, Little, McCarver, McClung*** and ***Seay*** are also found in this cemetery **(24) (54)**
Devaney	46 - NE	T6S, R11W, Sec 19	approximately 125 marked and 20 unmarked graves; first known interment: Charles ***Devaney*** (d. 1848 at about 32 years); ***Bolding, Bowen, Brown, Devaney, Fisher, Hendrix, Hughes, Hurst, Landers, Malone, Miller, McMurray, Stott, Tipton*** and ***Woodham*** are common to this cemetery still in use **(26) (40) (54)**
Dime	167 - SE	T8S, R10W, Sec 31	Dime Methodist Church
Dooley	159 - SE	T8S, R11W, Sec 9	Henry Lawrence ***Dooley*** (1842-1909), Lucious Presley ***Dooley*** (1876-1909), James Edgar ***Peters*** (1876-1931), Ora Elizabeth Truitt ***Peters*** (1882-1921), and Joseph Lamar ***Vinson*** (b. & d. 1943) among a number of unmarked graves **(54) (56)**
Drake	194 - NE	T7S, R11W, Sec 3	9 graves; first known interment: William ***Drake*** (1789-1866); last known interment: R. R. ***Romans*** (1837-1902); ***Bolton*** and ***Sugg*** are also found here **(54)**
Duboise	130 - SE	T7S, R10W, Sec 34	25 members of the ***Duboise*** family; first known interment: Stephen ***Duboise***, Jr. (1758-1842); last known interment: Mary Bessie ***Duboise*** (1909-1979); ***Dubois*** and ***Stehno*** are also found here **(54) (56)**
Duncan Creek	30 - NE	T6S, R12W, Sec 14	also known as Burnt Church and Cemetery; approximately 340 graves; first known interment: W. A. ***Fike*** (1831-1910); ***Ayers, Boyles, Case, Cook, Duncan, Eley, Fike, Fleming, Graves, Hand, Holden, Hovater, Jackson, James, Jones, Knight, Lindsey, Martin, McNatt, Moore, Nale, Pace, Poss, Ramsey, Robison, Scott, Skidmore, Tyra, Vernon, Wallace*** and ***Willis*** are common to this cemetery still in use **(42) (54) (56)**
Ebenezer	132 - SW	T8S, R15W, Sec 30	Ebenezer Missionary Baptist Church, organized in 1870 and disbanded in 1968; approximately 675 graves; first known interment: Andrew Parker ***Ebenezer*** (1811-1859); ***Blackburn, Brewer, Burks, Clanton, Creekmore, Emerson, Griffus, Holland, Humphries, Jackson, Martin, Massey, Miller, Mitchell, Parker, Patterson, Sartin, Singleton, Spencer*** and ***Wright*** are common to this active cemetery **(3) (53) (54) (56)**
Edgar Chapel	153 - SE	T8S, R12W, Sec 21	Edgar Chapel Free Will Baptist Church; approximately 100 graves; first known interment: infant ***Edgar*** (b. & d. 1888); ***Borden, Edgar, Forsythe, Kelley, Lawler*** and ***Strickland*** are common to this active cemetery **(54)**
Evening Shade	41 - NE	T6S, R11W, Sec 15	see Gravel Hill
Ezzell	202 - NW	T6S, R13W, Sec 21	approximately 50 marked and 35 unmarked graves; first known interment: Emaline E. ***Bolton*** (1819-1852); ***Bolton, Ezzell, Grimes, Hester, Jones*** and ***Thompson*** are common to this cemetery still in use **(27) (54)**
Frankfort	21 - NW	T6S, R12W, Sec 7	see Old Frankfort
Franklin	40 - NE	T6S, R11W, Sec 18	Franklin Memory Gardens; also known as Russellville Memory Gardens; a contemporary cemetery of approximately 3,000 graves **(54)**
Friendship	51 - NE	T6S, R11W, Sec 28	Friendship Missionary Baptist Church; approximately 40 graves; first known interment: William P. ***Fisher*** (1885-1960) ***Cornelius, Elledge, Fisher, Fort, Green*** and ***Webb*** are common to this active cemetery **(54)**
Friendship	77 - SW	T7S, R13W, Sec 22	see Old Friendship
Frog Pond	101 - SE	T7S, R12W, Sec 32	see Pleasant Hill
Gober	68 - SW	T8S, R15W, Sec 1	see Rea-Gober
Graham	88 - NE	T7S, R12W, Sec 9	established 1839; approximately 205 graves; first known interment: Brice ***Graham*** (1796-1839); ***Allen, Britton, Graham, Hamilton, Huckaba, Malone*** and ***Wood*** are common to this cemetery still in use **(12) (54)**
Gravel Hill	41 - NE	T6S, R11W, Sec 15	also spelled Gravelly Hill; also known as Evening Shade Cemetery; approximately 400 graves; first known interment: James Henry ***Aycock*** (1820-1828); ***Aycock, Britnell, Creekmore, Fisher, Green, Hale, Hargett, Hooper, Jones, Kilpatrick, Malone, Mansell, Mitchell, Pace, Pennington, Pilgrim, Pruett, Searcy, Taylor, Thomas, Vandiver, Wallace, Watson*** and ***Wilson*** are common to this cemetery still in use **(46) (53) (54)**

Cemetery	Locale	Location	Church Affiliation and Remarks
Graves	193 - NE	T6S, R10W, Sec 8	see Whitlock **(53)**
Gray Rock	126 - SE	T7S, R10W, Sec 20	Gray Rock First Congregational Methodist Church; approximately 155 graves; first known interment: Silas Messer ***Garrison*** (1828-1862); ***Baker, Bray, Cothrum, Garrison, Gasaway, Hyde, Johnson, Jones, Kennedy, Partain, Sims, Taylor, Vandiver*** and ***Woodall*** are common to this cemetery still in use **(53) (54)**
Greenhill	18 - NW	T6S, R13W, Sec 28	also known as Greenhill-Ezzell Cemetery; a TVA Reinterment Cemetery; approximately 155 marked and 65 unmarked graves; first known interment: John ***Norman*** (1803-1846); ***Allison, Bolton, Brewer, Cooper, Ezzell, Hester, Hooper, Johnson, Rickard*** and ***Stout*** are common to this cemetery still in use **(4) (42) (54)**
Grissom	151 - SE	T8S, R12W, Sec 18	8 graves; first known interment: George W. ***Grissom*** (1852-1918); ***Duncan, Stidham*** and ***Strickland*** are also found in this active cemetery **(54)**
Halltown	63 - SW	T7S, R15W, Sec 24	Halltown United Methodist Church; believed to have been built in 1840; over 1,100 graves; ***Armstrong, Barksdale, Boyd, Collum, Cross, Dees, Elrod, Fowler, Garrison, George, Hagood, Halcomb, Hall, Hardin, Harris, Hester, Humphres, Johnston, Lindley, Martin, Massey, Miller, Morrow, Nelson, Newell, Pendegraph, Spencer, Strickland, Townsend*** and ***Vinson*** are common to this active cemetery **(4) (54)**
Hamilton	93 - NE	T7S, R12W, Sec 16	approximately 65 graves; first known interment: infant ***Hamilton*** (b. & d. 1862); ***Day, Grissom, Malone, Rea, Stutts, Tompkins*** and ***Williams*** are also found in this active cemetery **(54)**
Harmony	4 - NW	T6S, R15W, Sec 13	Harmony Missionary Baptist Church, organized in 1840, also known as Pleasant Site; the old part of this cemetery was known as Winchester or Lower Pleasant Site; approximately 350 marked and 60 unmarked graves; first known interment: infant ***Watson*** (1873-1874); ***Bates, Finch, Malone, McMurray, Nelson, Parrish, Peden, Taylor, Thorn*** and ***Winchester*** are common to this cemetery still in use **(4) (5) (40) (54)**
Harris	110 - NE	T7S, R11W, Sec 9	see McCulloch-Harris
Harris	195 - SE	T7S, R11W, Sec 20	abandoned cemetery with the marked graves of prominent planter Benjamin ***Harris*** (d. 1858 at 72 years), Nancy ***Harris*** (1796-1878) and Edmund Alfonso ***Crocker*** (d. 1851 at 27 years) along with numerous unmarked graves **(53)**
Hester-James	35 - NE	T6S, R12W, Sec 28	the graves of Civil War soldiers Hudson G. ***Hester*** (1833-1866) and Andrew Jackson ***James*** (1826-1866), who both died of smallpox and buried in a secluded cemetery in fear that the disease would spread **(34) (54)**
Hill	124 - NE	T7S, R10W, Sec 10	see Denton Hollow
Hillcrest	58 - NW	T7S, R15W, Sec 18	Hillcrest Memorial Gardens; approximately 625 graves; also known as Red Bay Memorial; first known interment: Claud W. ***Burns*** (1900-1952); ***Barker, Berlin, Bullen, Burton, Clark, Daniel, Duncan, Fancher, Gresham, Hall, Hamilton, Hammock, Hughes, James, Kennedy, Ledbetter, Martin, McKinney, McNeil, Parrish, Stepp, Thompson, Thorn, White, Wilson*** and ***Wright*** are common to this active cemetery **(54) (56)**
Hodges	146 - SW	T8S, R13W, Sec 29	approximately 70 graves; first known interment: Emily Clair ***Osborn*** (1900-1902); ***Avery, Cantrell, Gowder, Hodges, Osborn, Palmer, Streetmon, Vaughn*** and ***Vernon*** are common to this cemetery still in use **(39) (54)**
Holly Springs	142 - SW	T8S, R14W, Sec 26	Holly Springs Baptist Church, organized 1911; approximately 300 graves; first known interment: Bertha ***Baty*** (1911-1913) or Mahlon Howard ***Estis*** (1911-1913); ***Barksdale, Baty, Burgett, Herring, Lay, McCarley, Mobley, Nichols, Rea, Renfrow, Scott*** and ***Stanphill*** are common to this cemetery still in use **(46) (54)**
Hovater	26 - NE	T6S, R12W, Sec 9	also known as Tollison Creek Cemetery; approximately 65 marked and 45 unmarked graves; first known interment: William ***Moody*** (b. & d. 1842); last known interment: John Wesley ***Rikard***, Jr. (1874-1962); ***Hendrix, Hester, Hovater, James, Rikard, Willis*** and ***Woodruff*** are common to this cemetery **(38) (54) (56)**
Hulsey	186 - SW	T8S, R13W, Sec 28	15 graves, 13 of which are of the ***Hulsey*** family; first known interment: G. K. ***Hulsey*** (1785-1860); ***Bosco*** and ***Lovett*** are also found in this active cemtery **(54) (56)**
James	6 - NW	T6S, R15W, Sec 9	15 graves; first known interment: Laura "Rayma" ***James*** (1899-1914); last known interment: Thomas ***Inman*** (1900-1960); ***Foote, James, King, Richardson*** and ***Taylor*** are found here **(40) (54) (56)**
James Chapel	70 - NW	T7S, R14W, Sec 1	see Dempsey
Jones	20 - NW	T6S, R13W, Sec 1	established 1894; 6 graves; first known interment: Lucinda C. ***Jones*** (1836-1894); last known interment: Elizabeth ***Gates*** (1872-1940) **(54)**
Jones	29 - NE	T6S, R12W, Sec 15	approximately 30 graves; first known interment: Vincent Cox ***Harris*** (b. & d. 1833); last known interment: John Wyett ***Jones*** (1855-1937); ***Clarke*** and ***Watkins*** are also found here **(40)**
Jones	109 - NE	T7S, R11W, Sec 6	Jones Cemetery #2; approximately 10 graves; first known interment: Ann Harris Cox ***Jones*** (1800-1864); last known interment: William Stratton ***Jones***, Sr. (1796-1870); ***Clarke*** and ***Watkins*** are also found here **(54)**
Jones	133 - SW	T8S, R14W, Sec 18	
Jonesboro	25 - NE	T6S, R12W, Sec 11	Jonesboro Baptist Church; approximately 70 graves; first known interment: Clifton L. ***Holden*** (1892-1960); ***Bendall, Black, DeVaney, Fretwell, McNatt, Prince*** and ***Taylor*** are common to this active cemetery **(54)**
Keelen	89 - NE	T7S, R12W, Sec 14	the graves of John ***Keelen*** (1800-1885), Leah ***Keelen*** (1802-1853), Elisa J. ***Taylor*** (1833-1887), and Nett ***Taylor*** (1877-1899) are known to be found here **(56)**
Kimbrough	24 - NE	T6S, R12W, Sec 2	see Antioch
Kimbroughs Chapel	128 - SE	T7S, R10W, Sec 27	approximately 50 graves; first known interment: Lizzie ***Mayhall*** (1862-1884); ***Beard, Dickerson, Dolan, Hester, Jones, Kimbrough, McNair, Murphree*** and ***Plott*** are common to this active cemetery **(54) (56)**
Kirk	108 - NE	T7S, R11W, Sec 4	also known as Sargent Cemetery; 9 graves; first known interment: Mary Richardson ***Payne*** (1796-1839); last known interment: Joel Madden ***Sargent*** (1883-1902); ***Drake, Kirk*** and ***Pearson*** are also found here **(54)**
Kirkland	205 - NE	T6S, R11W, Sec 15	Minerva Caroline Brook ***Kirkland*** (1840-1913) and 9 unmarked graves are found here **(54)**
Knights of Pythias	47 - NE	T6S, R12W, Sec 25	***Allen, Bordon, Bray, DeArman, Frederick, Hargett, James, Kimbrough, Malone, Mansell, Quillen, Smith, Staggs, Underwood, Vernon*** and ***Wilson*** are common to this active cemetery of over 4,700 graves **(54)**
Lawler	104 - SE	T8S, R12W, Sec 5	7 graves; first known interment: Willie ***Lawler*** (1883-1895); cemetery was last used in 1910 and inactive for over 100 years until two recent interments; ***DeVaney*** is also found here **(54)**
Lawler	148 - SE	T8S, R12W, Sec 7	Lawler Chapel Missionary Baptist Church; approximately 60 graves; first known interment: Shellie B. ***Lawler*** (1882-1907); ***Lawler, Oliver, Pounders, Steele*** and ***Steward*** are common to this active cemetery **(54) (56)**
Lawler	199 - SE	T8S, R12W, Sec 17	James Lawler Cemetery; the graves of Elizabeth "Betsy Ann" Dowdle ***Lawler*** (1792-1829), James ***Lawler*** (1790-1827) and Johney Lawler (1882-189?) **(54)**
Liberty	8 - NW	T6S, R13W, Sec 4	Liberty Primitive Baptist Church, also known as Pleasant Grove Cemetery; the graves of A.G. ***Gray*** (1870-187?), John I. ***Gray*** (1847-1975), Cora Mabel ***Harris*** (1886-1902), William Thomas ***Hosmer*** (1934-2007), Allen Jesse ***Martin*** (1832-?), Kempe ***Martin*** (1847-1873) and Iva Smith ***Martin*** (1880-1955) are known to be found here **(54) (56)**
Liberty Chapel	131 - SE	T7S, R10W, Sec 33	Liberty Chapel Freewill Baptist Church, organized in 1984; approximately 15 graves; first known interment: Cora Lee ***Porter*** (1929-1986); ***Duboise, Harbin, Motes*** and ***Page*** are common to this active cemetery **(54)**
Liberty Hill	157 - SE	T8S, R12W, Sec 23	Liberty Hill Northside Cemetery at Liberty Hill Missionary Baptist Church; over 1,200 graves; ***Abston, Adams, Bayrd, Carroll, Clark, Cook, Fleming, Freeman, Isom, Keller, Lawler, Mashburn, Nix, Oliver, Pounders, Raper, Rich, Swinney, Taylor, Welborn***, ***Whitfield*** and ***Williams*** are common to this active cemetery **(54)**

Cemetery	Locale	Location	Church Affiliation and Remarks
Lindsey	138 - SW	T8S, R14W, Sec 33	15 graves; first known interment: Hyrum ***Lindsey*** (1832-1870); ***Overton, Pickens*** and ***Stidham*** are also found in this active cemetery **(2) (54)**
Lindsey	158 - SW	T8S, R13W, Sec 26	
Line	147 - SW	T8S, R13W, Sec 33	Old Line Church, also known as Old Lion or Old Line Cemetery; approximately 850 graves; first known interment: Leaner R. ***Allen*** (d. 1892); ***Ayers, Bailey, Baker, Bobo, Cantrell, Cochran, Edwards, Engle, Feltman, Fleming, Herring, Holland, Hulsey, Lawler, McCarley, McLeskey, Oliver, Price, Raper, Scott, Stidham, Vernon, West, Williams, Wilson*** and ***Wood*** are common to this active cemetery **(54)**
Little Flock	139 - SW	T8S, R14W, Sec 33	approximately 100 graves; first known interment: Elizabeth ***Williams*** (d. 1868 at 18 years); ***Ables, Childers, Crouch, Davis, Nichols, Sanders, Tucker*** and ***Williams*** are common to this cemetery still in use **(20) (54)**
Lower Pleasant Site	5 - NW	T6S, R15W, Sec 14	also known as Winchester Cemetery; approximately 240 marked and 120 unmarked graves; first known interment: J. B. ***Rogers*** (1800-1811); ***Bolding, Bolton, Frazier, George, McGaughy, Parker, Parrish, Patterson, Rogers, Tate*** and ***Winchester*** are also common to this cemetery still in use **(4) (14) (53) (54)**
Lucy Pounders	98 - SE	T7S, R12W, Sec 28	also known as Pounders-Quinn Cemetery; the graves of Lucy A. ***Pounders*** (1878-1889) and Nancy Jane Quinn ***Pounders*** (1842-1876) are known to be found here **(54)**
Luketown	48 - NE	T6S, R12W, Sec 25	approximately 740 graves; first known interment: John W. ***Thurston*** (b. & d. 1848); ***Beecher, Coleman, Gholdston, Graham, Hamilton, Hampton, Hillman, Hollingsworth, James, McDaniel, Nelson, Reed, Sargent, Smith, Suggs, Thompson, Tucker, White*** and ***Wilson*** are common to this active cemetery **(54)**
Macedonia	79 - SW	T8S, R13W, Sec 6	Macedonia Church; approximately 100 graves; first known interment: William Joseph ***Williams*** (1858-1885); ***Bullock, Clark, Cooper, Davis, Overton, Scott*** and ***Wooten*** are common to this active cemetery **(54) (56)**
Macedonia	121 - NE	T7S, R10W, Sec 1	Macedonia Baptist Church, organized in 1835; over 200 graves; first known interment: James G. ***Henley*** (d. 1856 at age 2 years); ***Burcham, Fergerson, Fleming, Hall, Henley, Hovater, Letson, McBroom, Nicholson, Nolen, Roberson, Roe, Wimberly*** and ***Wood*** are common to this cemetery still in use **(24) (54)**
Malone	28 - NE	T6S, R12W, Sec 17	approximately 35 marked and 50 unmarked graves; first known interment: Polly Cook ***Malone*** (1801-1842); last known interment: Birdie Woodfin ***Hester*** (1872-1960); ***Howard, Jones, Quillin*** and ***Sibley*** are also found here **(40) (53) (54)**
Mars Hill	174 - SE	T8S, R11W, Sec 21	Mars Hill Community Church; approximately 60 graves; first known interment: James T. ***Cofield*** (1868-1898); ***Burnell, Camp, Cofield, McLemore, Taylor, Whitfield*** and ***Whitten*** are common to this active cemetery **(54)**
Massey	15 - NW	T6S, R13W, Sec 19	approximately 35 marked and 10 unmarked graves; first known interment: W.H. ***Bolton*** (1804-1842); last known interment: Sarah Edna Goodwin ***Petree*** (1875-1954); ***Cayson, Daniel, Halcomb, Hall, Jones, Lamar, Langley, Massey, McMurray, Sumners*** and ***Taylor*** are also found here **(41) (53) (54)**
McCarley	67 - SW	T8S, R15W, Sec 2	
McCulloch-Harris	110 - NE	T7S, R11W, Sec 9	also known as Harris Cemetery; 13 graves; first known interment: Margaret C. ***Harris*** (1834-1852); last known interment: John Wyatt ***Harris***, VI (1987-1988); ***McCulloch*** is also found here **(54)**
McCurley	145 - SW	T8S, R13W, Sec 20	the graves of Wilson ***Lambert*** (1828-1868), Caroline ***McCurley*** (no dates), S.G. ***McCurley*** (no dates) and Mary Jane ***McCurley*** (1873-1906) **(54)**
McNatt	86 - NW	T7S, R13W, Sec 1	7 marked and 3 unmarked graves; first known interment: Casabrancia ***Moore*** (1874-1880); last known interment: Civil War soldier Henry Harrison ***Moore*** (1840-1910); ***McNatt*** is also found here **(32) (54)**
McWright	97 - SE	T7S, R12W, Sec 23	see Allen-McRight
Miller	124 - NE	T7S, R10W, Sec 10	see Denton Hollow
Moorman	100 - SE	T7S, R12W, Sec 32	6 graves; first known interment: Achilles L. ***Moorman*** (1790-1839); last known interment: Effie Mae ***King*** (1889-1891); ***Lawler*** is also found here **(54) (56)**
Motes-Watson	160 - SE	T8S, R11W, Sec 12	also known as Watson or Old Watson Cemetery; approximately 50 graves; first known interment: Kizzar ***Reed*** (1848-1882); last known interment: Ora J. ***Lauderdale*** (1898-1987); ***Baker, Motes, Thomas, Warhurst*** and ***Watson*** are common to this cemetery **(54) (55)**
Mount Hebron	103 - SE	T8S, R12W, Sec 2	also known as Pine Hill Cemetery, Mount Hebron Baptist Church; approximately 20 graves; first known interment: Ann Hester ***McDougle*** (1836-1928); ***Holden, Martin, McDowell, Pickering, Pounders, Stancil, Thorn*** and ***Willis*** are also found in this active cemetery **(54)**
Mount Nebo	181 - NE	T6S, R11W, Sec 26	Mount Nebo Missionary Baptist Church; Elizabeth Austin ***Hargett*** (1813-1848); Isabell Presley ***Hargett*** (1787-1870) and John ***Hargett*** (1784-1887) are known to be found here **(54)**
Mount Pleasant	120 - NE	T6S, R10W, Sec 34	Mount Pleasant United Methodist Church, founded in 1824; over 575 graves; first known interment: Jeremiah Thomas ***Cleere*** (d. 1849 at 7 years); ***Barker, Berry, Britnell, Cleere, Horton, Hurley, Jones, King, Lane, Murphree, Portwood, Seay, Smith, Tollison*** and ***Wimberly*** are common to this cemetery still in use **(16) (54)**
Mount Zion	36 - NE	T6S, R12W, Sec 33	Mount Zion Baptist Church; approximately 110 graves, most unmarked; first known interment: Archie ***Madden*** (1891-1892); ***Brown, Byrd, Cody, Fuller, James, Jones, Justice, Madden, Mitchell, Montgomery, Moore, Pace, Simpson, Smith, Taylor, Thorn, Willis*** and ***Wilson*** are common to this cemetery still in use **(42) (54)**
Mountain Home	78 - SW	T7S, R13W, Sec 23	Mountain Home Presbyterian Church; organized in 1882 by Rev. J.C. ***Blanton***; approximately 400 graves; first known interment: Obie Irene ***Glasgow*** (1877-1884); ***Bragwell, Brown, Calvert, Davis, Dempsey, Dill, Dillard, Duncan, Entrekin, Feary, Giddy, Glasgow, Grissom, Hargett, Porter, Pounders, Puckett, Quinn, Rollins, Scott, Sloan, Sumerel, Taylor*** and ***Todd*** are also common to this cemetery still in use **(4) (40) (54)**
Mountain View	162 - SE	T8S, R11W, Sec 15	Mountain View Baptist Church; approximately 160 graves; first known interment: Annie Modenia ***Smith*** (1892-1952); ***Bates, Cummings, Fowler, Guthrie, Hutcheson, Johnson, McCaig, Messer, Morgan, Rice, Smith, Thompson, Trap, Vinson, Welborn, Winkles*** and ***Wyatt*** are common to this active cemetery **(54) (56)**
New Belgreen	83 - NW	T7S, R13W, Sec 1	see Belgreen
New Bethlehem	189 - SE	T8S, R10W, Sec 15	New Bethlehem Missionary Baptist Church; a new and active cemetery of approximately 20 graves; first known interment: Randell Drew ***Feltman*** (b. & d. 1986); ***Hood, Isom, Mills, Morgan, Porter, Potter, Pye, Richardson*** and ***Seay*** are also found here **(54)**
New Friendship	95 - SW	T7S, R13W, Sec 25	New Friendship Church; approximately 55 graves; first known interment: Walter ***Bragwell*** (1872-1946); ***Dillard, Duncan, Freeman, Hargett, Peck, Reid*** and ***Rippie*** are common to this active cemetery **(19) (54)**
Number Six	52 - NE	T6S, R11W, Sec 27	see Badgett
Oak Grove	129 - SE	T7S, R10W, Sec 27	Oak Grove Baptist Church; over 955 graves; first known interment: Margaret L. ***Cagle*** (1860-1893); ***Baker, Beasley, Bishop, Borden, Bryant, Colburn, Cole, Duboise, Frost, Gann, Hall, Handy, Hardy, Harris, Hutcheson, Johnson, Jones, Kimbrough, Kinard, McGee, Miller, Morgan, Oliver, Parker, Pearce, Pierce, Porter, Rice, Seay, Smith, Thompson, Trapp, Weeks*** and ***Yocom*** are common to this active cemetery **(54)**
Old Antioch	24 - NE	T6S, R12W, Sec 2	see Antioch
Old Belgreen	82 - NW	T7S, R13W, Sec 1	Belgreen United Methodist Church; approximately 775 graves; first known interment: John William ***Ezzell*** (1834-1864); ***Barber, Bell, Britton, Burrow, Duncan, Enlow, Ezzell***, ***Foote, Hargett, Hester, James, Martin, Miller, Rickard, Sparks, Thompson*** and ***Tompkins*** are common to this active cemetery **(51) (54)**

Cemetery	Locale	Location	Church Affiliation and Remarks
Old Burleson	65 - SW	T7S, R14W, Sec 32	also known as Burleson Cemetery; approximately 675 graves; first known interment: Thomas ***Hughes*** (1785-1814); ***Blackburn, Brooks, Hardin, Hester, Hindman, Holland, Horton, Hughes, Ledbetter, Miller, Rogers, Rollins, Sullivan, Thorn, Vinson*** and ***Weatherford*** are common to this active cemetery **(25) (54)**
Old Bethlehem	171 - SE	T8S, R10W, Sec 33	see Posey Mill
Old Frankfort	21 - NW	T6S, R12W, Sec 7	also known as Frankfort Cemetery; approximately 45 marked and 75 unmarked graves; first known interment: William ***Chisholm*** (1829-1856); ***Dillard, Flake, Gates, Moody, Parrish, Reed, Taylor, Weatherford*** and ***Womble*** are common to this cemetery that was used in 2011 for the first time in nearly 100 years **(29) (54)**
Old Friendship	77 - SW	T7S, R13W, Sec 22	also known as Friendship Cemetery; approximately 170 graves; first known interment: Permelia ***Hargett*** (d. 1863); ***Bentley, Bragwell, Dempsey, Duncan, Ezzell, Gober, Hacker, Hargett, Jordan, Nelson, Oliver, Peden, Rea, Reid, Taylor*** and ***Thompson*** are common to this cemetery active cemetery **(20) (54)**
Old James	180 - NE	T6S, R12W, Sec 15	begun in the late 1840's; 19 marked and numerous unmarked graves; first known interment: Nancy Lucretia ***Moore*** (1856-1864); last known interment: May ***Roberson*** (1903-1918); ***Britnell, Jackson, James*** and ***Tubbs*** are common to this cemetery **(41) (54)**
Old Line	147 - SW	T8S, R13W, Sec 33	see Line
Old Lion	147 - SW	T8S, R13W, Sec 33	see Line
Old Nauvoo	74 - NW	T7S, R13W, Sec 17	approximately 40 marked and 60 unmarked graves; first known interment: Robert ***Nelson***, Jr. (1780-1845); the cemetery went unused for almost 100 until a recent grave in 1994; ***Blacklidge, Daniel, Guinn, Nelson, Quinn, Underwood, Waltrip*** and ***West*** are common to this cemetery **(22) (40) (54) (56)**
Old Robinson	90 - NE	T7S, R12W, Sec 14	see Robinson
Old Stand	17 - NW	T6S, R13W, Sec 33	also known as Old Zion Rest Cemetery, an abandoned cemetery where Old Stand Baptist Church once stood; approximately 5 marked and 10 unmarked graves; first known interment: Collin ***McKinney*** (1795-1845); last known interment: William Minor ***Guinn*** (1842-1915); ***Allison*** and ***Quinn*** are also found here **(54) (56)**
Old Town	49 - NE	T6S, R11W, Sec 30	established 1823; approximately 40 marked graves; first known interment: James ***Whightman*** (1809-1831); last known interment: Richard S. ***Oliver*** (1865-1938) until an interment in 2012; ***Allen, Bean, Bowen, Burgess, McCleskey, Oliver, O'Reilly, Poss*** and ***Sevier*** are also common to this cemetery **(40) (54)**
Old Watson	160 - SE	T8S, R11W, Sec 12	see Motes-Watson
Old Zion Rest	17 - NW	T6S, R13W, Sec 28	see Old Stand; the name is taken from an old stage coach stop **(53)**
Orange	168 - SE	T8S, R10W, Sec 14	Orange Baptist Church, organized in 1896; approximately 215 graves; first known interment: Leonard ***Head*** (1906-1908); ***Arthur, Barkley, Batey, Cain, Davis, Garrison, Gibson, Harris, Hughes, LeCroy, Lovvorn, McCuller, Oden, Oliver, Porter, Sanford, Sisson*** and ***Smith*** are common to this active cemetery **(54)**
Orman	196 - SE	T7S, R11W, Sec 16	Orman Family Cemetery; 7 graves; first known interment: Lucy K. ***Orman*** (d. 1870); last used in 1907 **(54) (56)**
Osborn	64 - SW	T7S, R14W, Sec 33	thought to be the former site of a Methodist church; approximately 25 graves; first known interment: George ***Osborn*** (1829-1860); ***Chambers, Elliott, Robinson*** and ***Scott*** are also found in this cemetery last used in 1995 **(45) (53) (54)**
Overton	143 - SW	T8S, R14W, Sec 12	Overton Farm and Cemetery; approximately 45 marked and 25 unmarked graves; first known interment: Zora B. ***Overton*** (b. & d. 1864); ***Artrip, Barksdale, McCleskey, Price, Stewart, Turbyfill, Vickery, West, Wilerson*** and ***Williams*** are also found in this active cemetery **(22) (54) (56)**
Patterson	7 - NW	T6S, R14W, Sec 30	see Strickland
Pennington	55 - NE	T6S, R10W, Sec 8	a small family cemetery of approximately 10 graves; first known interment: William ***Pennington*** (d. 1839); last known interment: Mary Susan Pennington ***Nelson*** (1875-1927) **(54)**
Perry Bolton	2 - NW	T6S, R14W, Sec 8	see Bolton
Phil Campbell	163 - SE	T8S, R11W, Sec 21	established 1991, located beside First Baptist Church of Phil Campbell; over 525 graves; first known interment: Mary Polly Parr ***Robertson*** (1827-1894); ***Bailey, Bentley, Brown, Cummings, Johnson, Kent, Mayhall, Moore, Sherrill, Swinney, Wallace, Williams*** and ***Woodward*** are common to this active cemetery **(54)**
Pilot Hill	134 - SW	T8S, R14W, Sec 20	Pilot Hill Missionary Baptist Church; approximately 150 graves; first known interment: infant ***Armstrong*** (b. & d. 1916); ***Baggett, Barnes, Black, Knight, Lay, Mathewus, McCarley, McKinney, Pharr, Powell, Renfrow, Russell, Stidham, Turbyfill, Uptain, Warren*** and ***Williams*** are common to this active cemetery **(54)**
Pine Hill	103 - SE	T8S, R12W, Sec 2	see Mount Hebron
Pleasant Grove	8 - NW	T6S, R13W, Sec 4	see Liberty
Pleasant Hill	101 - SE	T7S, R12W, Sec 32	Pleasant Hill Missionary Baptist Church; also known as Frog Pond Cemetery; approximately 140 graves; first known interment: Lou ***Rea*** (1875-1901); ***Broaddrick, Duncan, Creekmore, Galloway, Hargett, Hill, Howell, Isbell, King, Oliver, Pounders, Rea, Scott*** and ***Whitley*** are common to this cemetery still in use **(40) (54)**
Pleasant Ridge	66 - SW	T7S, R15W, Sec 34	see Berry
Pleasant Site	4 - NW	T6S, R15W, Sec 13	see Harmony
Posey Mill	171 - SE	T8S, R10W, Sec 33	also known as Old Bethlehem; approximately 150 marked and 80 unmarked graves; first known interment: Margret B. Reeve (b. & d. 1860); ***Clark, Creel, Harris, Hornsby, Jackson, Lovett, Mann, Marcum, Murphy, Posey, Reeve, Southern, Waldrop*** and ***Williamson*** are common to this cemetery still in use **(10) (40) (54)**
Pounders	96 - SE	T7S, R12W, Sec 22	approximately 80 graves; first known interment: Lemuel Samuel ***Pounders*** (1787-1870); ***Beasley, Flanigan, Fretwell, Hamilton, Hawkins, Lang, Mullens, Self*** and ***Williams*** are also found in this active cemetery **(54)**
Pounders-Quinn	98 - SE	T7S, R12W, Sec 28	see Lucy Pounders
Quinn Memorial	183 - SE	T7S, R12W, Sec 33	Quinn Memorial Church of Christ; approximately 20 graves; first known interment: Ronnie L. ***Grissom***, Jr. (b. & d. 1978); ***Creekmore, Cummings, Graham, King*** and ***Mayfield*** are also found in this active cemetery **(54)**
Quinn	200 - NE	T7S, R12W, Sec 27	
Ramsey	38 - NE	T6S, R11W, Sec 9	approximately 125 graves; first known interment: Alexander C. ***Ramsey*** (1807-1850); ***Borden, Burke, Cox, Fisher, Fuller, Grisham, Hargett, Hill, Howard, King, Lewis, Malone, Nichols, Oliver, Ramsey, Reynolds, Seal, Vincent, Whitlock, Willingham*** and ***Willis*** are common to this cemetery still in use **(42) (54)**
Rea	113 - SE	T7S, R11W, Sec 23	22 marked and numerous unmarked graves; first known interment: Andrew ***Rea*** (1767-1840); the cemetery has returned to use after 80 years of inactivity; ***Clark, Coan*** and ***Hill*** are also found here **(40) (54)**
Rea-Gober	68 - SW	T8S, R15W, Sec 1	also known as Gober Cemetery; approximately 35 graves; first known interment: P. Emma ***Elliott*** (b. & d. 1855); ***Gober, Harbin, Jones, Ledbetter, Miller*** and ***Rea*** are also found in this active cemetery **(40) (54) (56)**
Red Bay	59 - SW	T7S, R15W, Sec 20	approximately 2,000 graves; first known interments: infant sons of E.W. and N.E. ***Waldrep*** (b. & d. 1882); ***Bolding, Bolton, Bonds, Bullen, Cooper, Davis, Frost, Garrison, Gober, Hammock, Hester, Hughes, Isbell, Jackson, James, Johnston, Lofton, Lowery, Malone, McKinney, Orrick, Regan, Renfroe, Robinson, Scott, Self, Sims, Smith, Tiffin, Waldrep*** and ***Wren*** are common to this active cemetery **(46) (54)**

Cemetery	Locale	Location	Church Affiliation and Remarks
Red Bay Memorial	58 - NW	T7S, R15W, Sec 18	see Hillcrest Memorial Gardens
Reed	197 - SE	T7S, R11W, Sec 30	Clemons ***Reed*** (d. 1863 at 73 years), Elizabeth ***Reed*** (d. 1863 at 68 years), Mattie I. ***Guttery*** (b. & d. 1886), Nancey ***Bain*** (no dates), Pamelia ***Hamilton*** (1823-1889) and Viola F. ***Hamilton*** (1866-1900) along with numerous unmarked graves **(53)**
Reid	75 - NW	T7S, R14W, Sec 13	J. W. ***Ozbrin*** (1864-1889) is the only marker with dates of the 6 graves known to be found here; Martin Hancock ***Reid***, Sarah Barksdale ***Reid***, and Theodore ***Reid*** are all found with no dates **(54) (56)**
Robinson	39 - NE	T6S, R11W, Sec 7	also known as Cooks Graveyard; approximately 145 graves; tradition has John ***Cook*** as the first interment; first known interment: Jesse L. ***Kirk*** (1791-1876); ***Bowen, Boyles, Burcham, Campbell, Clounch, Eley, Fuller, Hurst, Martin, Quillen, Seal*** and ***Stout*** are also common to this cemetery still in use **(42) (54)**
Robinson	90 - NE	T7S, R12W, Sec 14	also known as Smith-Robinson or Old Robinson Cemetery; approximately 35 marked and 12 unmarked graves; first known interment: the unmarked grave of George B. ***Isbell***, Jr. (1791-1819); last known interment: William Harris ***Isbell***, Sr. (1874-1961); ***Allen, Barrett, Fant, Gant, Harris, Lewellen, Lochr, Moore, Robinson, Smith*** and ***Williams*** are also found in this cemetery **(42) (54) (56)**
Russellville Memory	40 - NE	T6S, R11W, Sec 18	Russellville Memory Gardens; see Franklin Memory Gardens
Sadler	50 - NE	T6S, R11W, Sec 30	established 1832; approximately 75 graves; first known interment: Joseph ***Moreland*** (1837-1840); last known interment: James ***Drake*** (1882-1945); ***Anderson, Bendall, Clay, Drake, Jack, Johnson, Nance, Scott*** and ***Thompson*** are common to this cemetery **(7) (54)**
Saint	54 - NE	T6S, R10W, Sec 4	Bob Saint Cemetery; 6 graves; first known interment: James Andrew Jackson ***Saint*** (1823-1899); ***Johnson*** is also found in this cemetery still in use **(1) (54)**
Saint Paul	169 - SE	T8S, R10W, Sec 17	Saint Paul Church; approximately 250 graves; first known interment: William Stephen ***Bass*** (b. & d. 1904); ***Adams, Ashley, Bell, Camp, Edwards, Elkins, Franks, Hallmark, James, Landers, Meherq, Oden, Pass, Pinkard, Robinson, Spears, Stanford, Turner*** and ***Whitaker*** are common to this active cemetery **(54)**
Sargent	107 - NE	T7S, R11W, Sec 4	approximately 40 marked and 15 unmarked graves; first known interment: Harvey L. ***Gholson*** (1815-1835); last known interment: Eaton J. ***Bowen*** (1874-1945); ***Coburn, Dark, Hall, Hester, Hill, Horton, Lester, McCulloch, Ricks*** and ***Sargent*** are also found in this cemetery **(4) (54)**
Sargent	108 - NE	T7S, R11W, Sec 4	see Kirk
Scharnagle	117 - SE	T8S, R11W, Sec 6	also known as Scharnagle-Rouschenberg Cemetery; approximately 30 graves; first known interment: Willie H. ***Smith*** (1833-1885); ***Lewis, Pilling, Rauschenberg, Scharnagel, Smith*** and ***Terry*** are also common to this cemetery still in use **(42)**
Scharnagle	191 - SE	T8S, R11W, Sec 1	Andrew Scharnagel Cemetery; 16 marked and 1 unmarked grave; first known interment: Annie ***Scharnagel*** (1868-1884); last known interment: Tyrell ***Armstead*** (1890-1977); ***Lewis*** is also found here **(42) (45) (54)**
Scott	144 - SW	T8S, R13W, Sec 17	approximately 70 graves; first known interment: Joel Mannen ***Scott*** (1823-1891); ***Ballard, Barksdale, Cooper, Dill, Haithcock, McCarley, Moore, Oliver*** and ***Wooten*** are also found in this active cemetery **(54)**
Shady Grove	19 - NW	T6S, R13W, Sec 2	Shady Grove Church of Christ; approximately 30 graves; first known interment: Loney R. ***Greenhill*** (1885-1941); ***Hester, Higgins, Post, Rikard, Taylor*** and ***Williams*** are also found in this active cemetery **(40) (54)**
Shady Grove	155 - SE	T8S, R12W, Sec 23	Shady Grove Free Will Baptist Church; approximately 515 graves; first known interment: Rev. R. A. ***Nix*** (1867-1920); ***Adams, Bankston, Britton, Clark, Cofield, Cooper, Freeman, House, Jackson, Lawler, McDuffa, McMurry, Nix, Pounders, Senkbeil, Steward*** and ***Whitehead*** are common to this active cemetery **(1) (54)**
Shady Grove	164 - SE	T8S, R11W, Sec 31	Shady Grove Baptist Church, organized in 1892; approximately 650 graves; first known interment: Jack T. ***House*** (1853-1885); ***Barnett, Bonner, Bradford, Brown, Campbell, Carden, Clement, Faulkner, Franks, Frederick, Hagan, Hall, Howard, Hyde, Ivie, Jones, Lowery, Maddox, Mays, Peppers, Prince, Rich, Stancil, Stegall, Strickland, Thomas, Watson*** and ***Williams*** are common to this active cemetery **(53) (54)**
Sibley	56 - NE	T6S, R10W, Sec 29	also known as Sibley Springs Cemetery; the graves of Esther G. ***Campbell*** (1802-1842) and Luster C. ***Hurst*** (1867-1890), as well as numerous unmarked graves **(37) (56)**
Sibley	115 - SE	T7S, R11W, Sec 27	first known interment: Lieueen M. ***Sibley*** (1851-1854); last known interment: Robert C. ***Sibley*** (1823-1894); ***Akins*** is also found here **(56)**
Single Springs	137 - SW	T8S, R14W, Sec 32	Single Springs Missionary Baptist Church, established 1889; approximately 190 marked graves; first known interment: Presley ***Lindsley*** (1838-1842); ***Avery, Cole, Emerson, Green, Miller, Mitchell, Nichols, Rogers, Scott, Simmons, Stidham, Uptain*** and ***Williams*** are common to this cemetery still in use **(15) (53) (54)**
Skinner	106 - NE	T7S, R11W, Sec 2	the grave of Theo ***Skinner*** (d. 1845 at 65 years); other stones were present in the past **(34)**
Smith	85 - NE	T6S, R12W, Sec 32	first known interment: V.L. ***Smith*** (1818-1859); last known interment: John Walter ***Smith*** (1850-1930); this information may be reversed with Smith #118 **(56)**
Smith	118 - SE	T8S, R11W, Sec 11	first known interment: Suvan U. ***Smith*** (1830-1836); last known interment: Linnie P. ***Ingram*** (1893-1941); ***King*** and ***Williams*** are also found here; this information may be reversed with Smith #85 **(56)**
Smith-Robinson	90 - NE	T7S, R12W, Sec 14	see Robinson
Sparks	32 - NE	T6S, R12W, Sec 21	approximately 100 marked and 40 unmarked graves; first known interment: Revolutionary War soldier John ***Sparks***, Sr. (1755-1831); ***Carpenter, Dill, Dobbins, Hammock, Hester, James, McMickin, McRight, Poss, Reed, Skidmore, Sparks*** and ***Venable*** are common to this cemetery still in use **(1) (40) (54) (56)**
Sparks	76 - SW	T7S, R14W, Sec 24	Sparks Chapel Church of Christ; approximately 330 graves; first known interment: infant ***Reid*** (1902-1903); ***Barker, Bohannan, Bullock, Carpenter, Coats, Davidson, Gober, Hall, Hammock, Massey, McKinney, Oliver, Osborn, Petree, Puckett, Reid, Scott*** and ***Sparks*** are common to this cemetery still in use **(49) (54)**
Spears	190 - SE	T8S, R10W, Sec 29	
Spruce Pine	116 - SE	T8S, R11W, Sec 6	Spruce Pine Church of Christ; approximately 960 marked and 130 unmarked graves; first known interment: Cora ***Hamilton*** (b. & d. 1885); ***Brewer, Brown, Cansler, Carpenter, Franks, Hamilton, Henson, Isom, Johnson, Love, McCulloch, McLemore, Odom, Pounders, Scharnagel, Sherrill, Slay, Smith, Streetman, Sumerel, Taylor, Thompson, Underwood*** and ***Welch*** are common to this active cemetery **(41) (54) (56)**
Steadham	91 - SE	T7S, R12W, Sec 14	the graves of Virginia Jefferson Dillard ***Lucas*** (1826-1887), William Wilson ***Lucas*** (1807-1865), Etter ***Daniel*** (1890-1892), and John B. ***Steadham*** (1849-1887) are known to be found here **(54) (56)**
Stone	149 - SE	T8S, R12W, Sec 9	the graves of Granville ***Stone*** (1903-1905), Jim ***Stone*** (no dates), Sallie Hall ***Stone*** (d. 1910), and Toney ***Stone*** (b. & d. 1905) are known to be found here **(56)**
Strickland	7 - NW	T6S, R14W, Sec 30	also called Patterson-Strickland Cemetery; approximately 105 marked and 75 unmarked graves; first known interment: Robert ***Patterson*** (1787-1864); ***Bain, Bolding, Carter, Cody, Collum, Dedmon, Johnston, McGee, Shaw, Shewbart, Strickland*** and ***White*** are common to this cemetery still in use **(5) (53) (54)**
Swinney	187 - SE	T8S, R12W, Sec 23	J. R. Swinney Family Cemetery, also known as J.W. Swinney, located beside Liberty Hill Cemetery; ***Boatman, Burleson, Clackum, Dill, Jones, Ray, Swinney*** and ***Woodard*** are also found in this active cemetery **(54)**
Sylvester	119 - NE	T6S, R10W, Sec 33	Sylvester Church; approximately 25 graves; first known interment: Edward R. ***Bean*** (1903-1911); ***Brown, Hamilton, Hannon, McClure, Mullins, Reynolds*** and ***Smith*** are also found in this active cemetery **(54) (56)**

Cemetery	Locale	Location	Church Affiliation and Remarks
Tackett	1 - NW	T6S, R15W, Sec 1	
Taylor	27 - NW	T6S, R13W, Sec 12	approximately 250 graves; first known interment: Mary Ann ***Taylor*** (1808-1868); ***Black, Bolton, Bragwell, Daily, Evert, Gassaway, Grissom, Hester, Holland, Hovater, Hughes, King, Oliver, Rikard, Smith, Sparks, Taylor, Williams, Willingham*** and ***Wooten*** are common to this cemetery still in use **(17) (54)**
Tharptown	43 - NE	T6S, R10W, Sec 19	Tharptown Baptist Church; approximately 1,100 graves; first known interment: Basil H. ***Praytor*** (1905-1906); ***Aycock, Bendall, Britnell, Brown, Carlisle, Creekmore, Fisher, Fretwell, Gandy, Green, Hamilton, Heaps, Henderson, Hines, Jones, King, Lane, Mayfield, McCarty, McCluskey, McGuire, Montgomery, Murray, Pace, Patton, Saint, Smith, Stout, Tharp*** and ***Warhurst*** are common to this active cemetery **(40) (54) (56)**
Tharptown	206 - NE	T6S, R10W, Sec 21	Tharptown Friendship Holiness Church; approximately 20 graves; first kwnon interment: Arthur C. ***Borden*** (1905-1985); ***Cassel, Colburn, Cole, Davis, Garrett*** and ***Laster*** are common to this active cemetery **(54)**
Thorn	177 - NW	T6S, R14W, Sec 1	the graves of William Elbert ***Handley*** (d. 1937), Elbert Perry ***Thorn*** (1826-1910), James K. ***Polk*** (1851-1943) and Mary ***Chambers*** (1856-1934); 22 other graves are marked with field stones **(6) (42)**
Tollison Creek	26 - NE	T6S, R12W, Sec 9	see Hovator
Tompkins	16 - NW	T6S, R13W, Sec 30	approximately 30 marked and 10 unmarked graves; first known interment: Humphrey ***Tompkins*** (1762-1832); last known interment: Erin Patricia ***Henderson*** (b. & d. 1987); ***Brown, James, Lord*** and ***Mahan*** are also found here **(31) (40) (54) (56)**
Union Hill	161 - SE	T8S, R11W, Sec 7	Union Hill First Congregational Methodist Church; approximately 265 graves; first known interment: Imogene G. ***Steien*** (1927-1943); ***Bishop, Brooks, Craig, Crittenden, Cummings, Gasaway, Greenway, Heath, Lawrence, May, McGuire, Newell, Pughm Shelnutt, Steien, Taylor, Thomas, Trap, Vinson, Wallace, Warhurst, Weeks, Williams*** and ***Wynn*** are common to this cemetery still in use **(54) (55)**
Wade	150 - SE	T8S, R12W, Sec 9	
Walden	94 - NE	T7S, R12W, Sec 17	several unmarked graves and the graves of Victory D. ***Robbins*** (1861-1897), Esabel ***Walden*** (1888-?) and John Dick ***Walden*** (d. 1924) **(33) (54)**
Watson	160 - SE	T8S, R11W, Sec 12	see Motes-Watson
Weatherbee	61 - NW	T7S, R14W, Sec 5	approximately 40 graves; first known interment: Mary ***Bates*** (d. 1846); last known interment: Mattie J. ***Dedmon*** (1874-1963); ***Bates, Hardin, Henson, Johnston, Long, McKinney, Patterson, Sartain, Shewbart, Thorn*** and ***Weatherbee*** are also found in this cemetery **(48) (54)**
Welch	87 - NE	T7S, R12W, Sec 7	approximately 15 marked and 23 unmarked graves; first known interment: Carrie ***Dill*** (1888-1890); ***Briggs, Crowell, Griggs, McLemore, Pounders, Tompkins*** and ***Welch*** are common to this active cemetery **(33) (54)**
White Oak	11 - NW	T6S, R14W, Sec 15	see Cedar Creek
Whitlock	193 - NE	T6S, R10W, Sec 8	also known as Alsbrooks Cemetery, Graves Cemetery or Davis Cemetery; approximately 50 graves; first known interment: E. James ***Brooks*** (1772-1838); last known interment: Virginia Isabelle McWilliams ***Askew*** (1845-1922); ***Dixon, Fuller, Green, Lee, Matlock, Tharp*** and ***Whitlock*** are also found here **(53) (54) (56)**
Williams Sanctuary	140 - SW	T8S, R14W, Sec 34	see Davis
Willis	31 - NE	T6S, R12W, Sec 22	approximately 45 graves; first known interment: Samuel ***Willis*** (1851-1878); last known interment: Artie Viola ***Skidmore*** (1896-1972); ***Hovater, James, McNatt, Pace, Skidmore*** and ***Smith*** are also found here **(54) (56)**
Wilson-Nooe	105 - NE	T6S, R12W, Sec 36	approximately 85 graves; first known interment: Charles ***Richards*** (1787-1829); ***Dearing, Edwards, Harris, Hewitt, Key, Nooe, Saywell, Underwood*** and ***Wilson*** are common to this cemetery still in use **(44) (54) (56)**
Winchester	5 - NW	T6S, R15W, Sec 14	see Lower Pleasant Site
Wingo	102 - SE	T7S, R12W, Sec 34	approximately 15 graves; first known interment: Joshua A. ***Wingo*** (1859-1920); ***Isom, Pounders*** and ***Stone*** are also found in this active cemetery **(54)**
Winston-Tiggs	201 - SE	T7S, R11W, Sec 20	approximately 30 graves; first kwnon interment: Anthony ***Winston*** (1827-1917); ***Gholston, Hamilton, Keith, Meade, Pride*** and ***Tiggs*** are also found in this cemetery still in use **(54)**

Cemeteries of Unknown Name

Cemetery	Locale	Location	Church Affiliation and Remarks
Unknown	14 - NE	T6S, R12W, Sec 12	
Unknown	23 - NE	T6S, R12W, Sec 7	
Unknown	42 - NE	T6S, R11W, Sec 13	
Unknown	92 - NE	T7S, R12W, Sec 13	
Unknown	156 - SE	T8S, R12W, Sec 14	
Unknown	175 - NE	T6S, R12W, Sec 4	
Unknown	176 - NW	T6S, R13W, Sec 13	10 unmarked graves **(8)**
Unknown	178 - NW	T6S, R13W, Sec 25	21 unmarked graves **(8)**
Unknown	179 - NW	T6S, R13W, Sec 25	7 unmarked graves and Reuben ***Naules*** (1788-1835) **(8)**
Unknown	182 - NE	T6S, R10W, Sec 34	
Unknown	184 - NW	T7S, R14W, Sec 5	
Unknown	185 - SW	T8S, R15W, Sec 30	
Unknown	188 - SE	T8S, R11W, Sec 6	
Unknown	204 - SE	T8S, R12W, Sec 23	

Cemeteries of Uncertain Location

Cemetery	Locale	Location	Church Affiliation and Remarks
Allison	172 - NW	T6S, R13W, Sec 26	

Cemeteries of Uncertain Location (Continued)

Cemetery	Locale	Location	Church Affiliation and Remarks
Bendall	not plotted	5 miles NW of Russellville in Jonesboro	Bendall Family Cemetery; 6 graves; first known interment: Margaret Cook ***Barrett*** (1797-1867) or Franklin Mathews ***Bendall*** (1852-1867) **(54)**
Bowling	not plotted	Frankfort	the graves of Dudley A. ***Bowling*** (1822-1902) and Elizabeth Ann Sizemore ***Bowling*** (1827-1900) **(54)**
Boylin	80 - SW	T7S, R13W, Sec 6	
Burgess	not plotted	T6S, R14W	
Byars	not plotted	unknown	9 graves; first known interment: Catharine "Katie" Daniel ***Byars*** (1812-1890); cemetery was inactive from 1928 until a recent grave in 2013; ***Horton*** and ***Peak*** are also found here **(54)**
Carroll Place	not plotted	unknown	the graves of John ***Richardson*** (1796-1876) and Nancy Hester ***Richardson*** (1808-1853); inscribed on a monument placed by the family in 2000 **(54)**
Corsbie	not plotted	Tharptown	the grave of Lucy Childs ***Corsbie*** (1831-1865) among other unmarked interments **(54)**
Crooked Oak	not plotted	unknown	a partial survey reveals that ***Burcham, Cabiness, Fuller, Hovater, Mills, Skidmore*** and ***Willis*** are common to this cemetery **(53)**
Davis	not plotted	across Cedar Creek from Ben Harris Cemetery; on road that goes from Village Farm to Orman Bridge	3 graves; Mary Elizabeth Green ***Askew*** (1840-1920), Rev. John ***Davis*** (1762-1831) and Mary Polly Eastin ***Davis*** (1767-1822) are found here **(54)**
Duncan	99 - SW	T7S, R13W, Sec 36	
East	not plotted	Spruce Pine	see Old East
East Franklin	not plotted	Russellville	approximately 150 graves; first known interment: Michael T. ***Armstrong*** (1954-1977); ***Bishop, Champion, Crumpton, Dolan, Duboise, Hardy, Harris, Morgan, Pace, Phillips, Potter*** and ***Trapp*** are common to this cemetery still in use **(54)**
Fairview	not plotted	unknown	approximately 95 graves; ***Coleman, Graham, Grose, Hamilton, Hollingsworth, Lucas, Moore, Nash, Nelson, Randolph, Suggs*** and ***Willingham*** are common to this active contemporary black cemetery **(54)**
Fike	not plotted	unknown	the graves of John K. ***Fike*** (1810-1899), Phoebe ***Fike*** (1817-1891), Ocia R. "Ocie" Fike ***Fuller*** (1866-1887) and Nancy P. ***Pike*** (1815-1881) are known to be found here **(54)**
Freeman	not plotted	near the Dave Bolton home	9 graves; first known interment: Wyatt ***Freeman*** (1780-1830); last known interment: Florence Mae ***Sugg*** (1873-1973) **(54) (56)**
Gaines	not plotted	unknown	first known interment: Nancy Lucretia ***Moore*** (1856-1861); last known interment: Bethany ***Jackson*** (1848-1906); ***Britnell, James, King, Mansell, Roberson, Robinson*** and ***Tubbs*** are also found here **(54) (56)**
Goines	not plotted	Russellville	2 recent interments, ***Goines*** and ***Lindsey*** are found here **(54)**
Green	not plotted	Newburg	Olen T. Green Cemetery; ***Britnell, Green*** and ***Plowden*** are found in this active cemetery **(54)**
Grisham	not plotted	off Skyline Dr., Russellville SE ¼ of T6S, R12W	Grisham Family Cemetery; 12 graves; first known interment: Nancy Ewing ***Grisham*** (1838-1839); last known interment: Isaac ***Grisham*** (1841-1941); ***Fike*** and ***Hurst*** are also found here **(54)**
Hardin	not plotted	T8S, R14W	
Hargett	71 - NW	T7S, R13W, Sec 11	12 marked and 4 unmarked graves; first known interment: J. H. ***Hargett*** (1851-1852); last known interment: George Wilson ***Hargett*** (1832-1917); ***Duncan*** and ***Oliver*** are also found here **(33) (54)**
Hester	not plotted	unknown	Roling Sargent Hester Cemetery; 6 graves; first known interment: Lucy Monroe ***Hester*** (1857-1859); last known interment: Henry Wilson ***Hester*** (1895-1896) **(54)**
Jackson	not plotted	near Vina	no marked graves; ***Jackson*** and ***Underwood*** are said to be interred here (54)
Jones	22 - NW	T6S, R13W, Sec 12	
Lawler	not plotted	4 miles north of Hackleburg on AL 172	approximately 30 graves; first known interment: Elizabeth T. ***Lawler*** (1818-1844); last known interment: Stephen N. ***Ozbirn*** (1878-1954); ***Barksdale, Feltman*** and ***Williams*** are also found here **(41)**
King	45 - NE	T6S, R11W, Sec 24	11 graves dating from the 1860's, only 2 are marked; last known interment: Frank ***King*** (b. & d. 1907); ***Mitchell*** and ***Webb*** are also known to be found here **(28)**

Cemeteries of Uncertain Location (Continued)

Cemetery	Locale	Location	Church Affiliation and Remarks
Miller	not plotted	Newburg	Miller Cemetery #1; first known interment: Margaret A. ***Tubb*** (1829-1882); last known interment: Bertha ***Keenum*** (1896-1990); ***Miller, Shikle, Templeton, Tubb*** and ***Vinson*** are common to this cemetery **(54)**
Mount Carmel	not plotted	Hodges	a new and active cemetery; first known interment: Timothy L. ***Ables*** (1958-1989); ***Brown, Harris, Humphres*** and ***Revis*** are also found here **(54)**
Mountain Home	not plotted	Phil Campbell	Mountain Home Number 2 Missionary Baptist Church; first known interment: Louise V. ***Heaps*** (1910-1976); ***Allison, Baker*** and ***Garrison*** are also found in this new and active cemetery **(54)**
Moss	112 - SE	T7S, R11W, Sec 22	the grave of Thomas ***Moss*** (1779-1850) is known to be found here **(56)**
Negro Graveyard	3 - NW	T6S, R14W, Sec 9	
New Hope	not plotted	unknown	New Hope Methodist Church **(54)**
Old East	not plotted	Spruce Pine, 6 miles south of Russellville on Old Tuscaloosa Rd.	also known as East Cemetery or East Franklin Cemetery; approximately 150 graves; first known interment: A. E. ***Gorman*** (1860-1869); ***Alexander, Bishop, Duboise, East, Harris, Hurst, Morgan, Pace, Trapp*** and ***Wilson*** are common to this active cemetery **(26) (54) (56)**
Old Stanphill	not plotted	Vina	see Stanphill
Old Union	not plotted	Red Bay	Old Union Baptist Church; an active cemetery; ***Thomas*** and ***White*** are found here **(54)**
Oliver	not plotted	unknown	
Phillips	not plotted	Russellville	16 graves; 11 members of the ***Phillips*** family; first known interment: Louis ***Phillips*** (1900-1902); ***Abernathy, Davidson, Freeman, Jones*** and ***Sewell*** are also found in this active cemetery **(54) (56)**

Cemeteries of Uncertain Location (Continued)

Cemetery	Locale	Location	Church Affiliation and Remarks
Yocum	not plotted	south side of Co. Rd. 24, 8.2 miles east of U.S. 43	no marked graves remain; ***Dennis, Yocom*** and ***Yocum*** are known to be found here **(28)**
Reed	125 - SE	T7S, R10W, Sec 15	1 marked grave; known interments include Enoch ***Reed*** (1809-?), Maria Johnson ***Reed*** (1811-?), Obidlance Reed ***Tungate*** (1829-1855), infant ***Tungate*** (no dates) and twins John and Jonathan ***Seay*** (both b. & d. 1884) **(28) (54) (56)**
Russell	not plotted	County Road 81	the grave of Major ***Russell*** **(5)**
Saint	not plotted	Saints Crossroads	Liston ***Saint*** (1870-1881), Geniva ***Saint*** (b. 7 d. 1887) and Lucinda Jane Crittenden ***Saint*** (1848-1887) are known to be found here **(54)**
Stanphill	not plotted	Vina	also known as Old Stanphill; Vincent ***Stanphill*** (1787-1864) and Anna Gotcher ***Stanphill*** (1793-1870) are known to be found here **(54)**
Sugg	not plotted	near Waco	9 marked and numerous unmarked graves; first known interment: Harbert B. ***Sugg*** (1829-1834); last known interment: Elizabeth ***Sugg*** (1785-1880); ***Bowen*** and ***Jennings*** are also found here **(34) (56)**
Sugg	not plotted	unknown	10 graves; first known interment: Joshua B. ***Sugg*** (1813-1899); last known interment: Obie Gholston ***Sugg*** (d. 1974); ***Frison, Harris, McCullough, McGuire*** and ***Mullins*** are also found here **(54) (56)**
Swinney	not plotted	Phil Campbell	the grave of Mary ***Swinney*** (1799-1887) **(54)**
Tharp	not plotted	Red Bay, just across state line in Mississippi	first known interment: infant ***Tharp*** (b. & d. 1886); last known interment: James Wess ***Barrett*** (1881-1967); ***Byford, Folkner, Hall, Tarrance*** and ***Winters*** are also found here **(56)**
Tillett	not plotted	near Frankfort	Samuel ***Tillett*** (1781-1853), Margaret Ann ***Tillett*** (1779-1859) and an unmarked grave **(4)**
Trimble	not plotted	unknown	the grave of Sarah Ann Pope ***Trimble*** (1816-1857) is found here **(54)**
Unnamed	not plotted	unknown	the graves of Ollie Mason ***Duboise*** (1922-1943) and Ray ***Hutcheson*** (no dates) are known to be found here **(56)**
Unnamed	not plotted	unknown	the graves of Amy Malone ***Hester*** (1789-1940) and William H. ***Hester*** (1780-1847) are known to be found here **(56)**
Unnamed	not plotted	unknown	the graves of Frances "Fannie" Taylor ***Rikard*** (1818-1887), infant ***Rikard*** (1887-1888), and William "Buck" ***Rikard*** (1810-1884) and one unmarked grave are known to be found here **(54) (56)**
Walding	72 - NW	T7S, R13W, Sec 17	
West	73 - NW	T7S, R13W, Sec 17	approximately 10 graves; first known interment: Birdie ***West*** (1885-1904); ***Cooper, Dukeminier, Hut, Hutcheson, McKinney*** and ***West*** are common to this active cemetery **(54) (56)**
Williams	not plotted	Phil Campbell	Perry A. Williams Memorial Cemetery; 10 graves; ***Ford, Waller*** and ***Williams*** are common to this new and active cemetery **(54)**

Sources

1. Franklin, Lisa. *Tracking Your Roots.* 24 March 1998. <http://members.aol.com/GenWebLisa/franklincocem.htm>.
2. Stalcup, Dorothy Shores and William Spann. *Cemetery Inscription of Marion County, Alabama, Volume 3.* Winfield, Alabama: published by the authors, 1982.
3. Personal correspondence with Ken Sartin of Rex, Georgia.
4. Personal correspondence with Cindy Nelson of Iuka, Mississippi.
5. *The Heritage of Franklin County, Alabama, Vol. 30*. Clanton, Alabama: Heritage Publishing Consultants, Inc., 1999.
6. *Natchez Trace Traveler.* Vol. 8, No. 2. Florence, Alabama: Natchez Trace Genealogical Society, May, 1988.
7. *Natchez Trace Traveler.* Vol. 13, No. 4. Florence, Alabama: Natchez Trace Genealogical Society, November, 1993.
8. *Natchez Trace Traveler.* Vol. 10, No. 1. Florence, Alabama: Natchez Trace Genealogical Society, February, 1990.
9. *Natchez Trace Traveler.* Vol. 10, No. 2. Florence, Alabama: Natchez Trace Genealogical Society, May, 1990.
10. *Natchez Trace Traveler.* Vol. 10, No. 4. Florence, Alabama: Natchez Trace Genealogical Society, November, 1990.
11. *Natchez Trace Traveler.* Vol. 9, No. 1. Florence, Alabama: Natchez Trace Genealogical Society, February, 1989.
12. *Natchez Trace Traveler.* Vol. 9, No. 4. Florence, Alabama: Natchez Trace Genealogical Society, November, 1989.
13. *Natchez Trace Traveler.* Vol. 8, No. 1. Florence, Alabama: Natchez Trace Genealogical Society, February, 1988.
14. *Natchez Trace Traveler.* Vol. 8, No. 2. Florence, Alabama: Natchez Trace Genealogical Society, May, 1988.
15. *Natchez Trace Traveler.* Vol. 8, No. 3. Florence, Alabama: Natchez Trace Genealogical Society, August, 1988.
16. *Natchez Trace Traveler.* Vol. 7, No. 1. Florence, Alabama: Natchez Trace Genealogical Society, February, 1987.
17. *Natchez Trace Traveler.* Vol. 7, No. 3. Florence, Alabama: Natchez Trace Genealogical Society, August 1987.
18. *Natchez Trace Traveler.* Vol. 6, No. 1. Florence, Alabama: Natchez Trace Genealogical Society, February, 1986.
19. *Natchez Trace Traveler.* Vol. 6, No. 3. Florence, Alabama: Natchez Trace Genealogical Society, August, 1986.
20. *Natchez Trace Traveler.* Vol. 6, No. 4. Florence, Alabama: Natchez Trace Genealogical Society, November, 1986.
21. *Natchez Trace Traveler.* Vol. 5, No. 3. Florence, Alabama: Natchez Trace Genealogical Society, August, 1985.
22. *Natchez Trace Traveler.* Vol. 4, No. 2. Florence, Alabama: Natchez Trace Genealogical Society, May, 1984.
23. *Natchez Trace Traveler.* Vol. 4, No. 3. Florence, Alabama: Natchez Trace Genealogical Society, August, 1984.
24. *Natchez Trace Traveler.* Vol. 4, No. 4. Florence, Alabama: Natchez Trace Genealogical Society, November, 1984.
25. *Natchez Trace Traveler.* Vol. 3, No. 1. Florence, Alabama: Natchez Trace Genealogical Society, February, 1983.
26. *Natchez Trace Traveler.* Vol. 3, No. 2. Florence, Alabama: Natchez Trace Genealogical Society, May, 1983.
27. *Natchez Trace Traveler.* Vol. 3, No. 3. Florence, Alabama: Natchez Trace Genealogical Society, August, 1983.
28. *Natchez Trace Traveler.* Vol. 2, No. 2. Florence, Alabama: Natchez Trace Genealogical Society, May, 1982.
29. *Natchez Trace Traveler.* Vol. 2, No. 3. Florence, Alabama: Natchez Trace Genealogical Society, August, 1982.
30. *Natchez Trace Traveler.* Vol. 2, No. 4. Florence, Alabama: Natchez Trace Genealogical Society, November, 1982.
31. *Natchez Trace Traveler.* Vol. 1, No. 1. Florence, Alabama: Natchez Trace Genealogical Society, May, 1981.
32. *Natchez Trace Traveler.* Vol. 1, No. 2. Florence, Alabama: Natchez Trace Genealogical Society, August, 1981.
33. *Natchez Trace Traveler.* Vol. 1, No. 3. Florence, Alabama: Natchez Trace Genealogical Society, November, 1981.
34. *Alabama Genealogical Society Magazine.* Vol. 2, No. 2. Birmingham, Alabama: The Society, April, 1968.
35. *Alabama Genealogical Society Magazine.* Vol. 6, No. 1. Birmingham, Alabama: The Society, January, 1972.

Sources

36. *Alabama Genealogical Society Magazine*. Vol. 7, No. 1. Birmingham, Alabama: The Society, January, 1973.
37. *Alabama Genealogical Society Magazine*. Vol. 8, No. 2. Birmingham, Alabama: The Society, April, 1974.
38. AlGenWeb Archives. *Hovater Cemetery*. 15 March 2006. http://www.rootsweb.com/~alfrankl/hovatercem.html.
39. Hageness, Marilee Beatty. *Alabama Church and Family Cemeteries, Book 1*. privately published, 1995.
40. Mitchell, Joyce Dawson. *Olden Times of Colbert and Franklin Counties in Alabama, Vol. 1*. Muscle Shoals: published by the author, 1991.
41. Mitchell, Joyce Dawson. *Olden Times of Colbert and Franklin Counties in Alabama, Vol. 2*. Muscle Shoals: published by the author, 1991.
42. Mitchell, Joyce Dawson. *Olden Times of Colbert and Franklin Counties in Alabama, Vol. 3*. Muscle Shoals: published by the author, 1993.
43. Mitchell, Joyce Dawson. *Olden Times of Wolf Springs Lawrence County Alabama, Vol. 2*. Muscle Shoals: published by the author, 1989.
44. Hageness, MariLee Beatty, *Alabama Church and Family Cemeteries, Book 3*. privately published, 1997.
45. Hageness, MariLee Beatty, *Alabama Church and Family Cemeteries, Book 4*. privately published, 1997.
46. AlGenWeb Archives. *Franklin County, Alabama*. 29 April 2003. <ftp://ftp.rootsweb.com/pub/usgenweb/al/franklin/cemetery/>.
47. *Burnout Cemetery*. 8 May 2000. <http://www.interment.net/data/us/al/franklin/burnout.htm>.
48. *Weatherbee Cemetery*. 8 May 2000. <http://www.interment.net/data/us/al/franklin/weatherbee.htm>.
49. *Sparks Chapel Cemetery*. 8 May 2000. <http://www.interment.net/data/us/al/franklin/sparks.htm>.
50. *Bolton Cemetery*. 18 August 2000. <http://www.interment.net/data/us/al/franklin/perry.htm>.
51. *Old Belgreen Cemetery*. 18 August 2000. <http://freepages.genealogy.rootsweb.com/~lifesweaving/oldbelgreen.html>.
52. *New Belgreen Cemetery*. 18 August 2000. <http://freepages.genealogy.rootsweb.com/~lifesweaving/belgreen.html>.
53. Interment.net *Cemeteries of Franklin County, Alabama*. 29 May 2006. <http://www.interment.net/data/ua/al/franklin.htm>.
54. *Franklin County Cemeteries*. 25 February 2016. <http://www.findagrave.com>.
55. Franklin County AlArchives Cemeteries. 19 October 2009. <http://files.usgwarchives.org/al/franklin/cemeteries>.
56. AlGenWeb Archives. *Franklin County, Alabama*. 04 March 2013. < http://www.rootsweb.ancestry.com/~alfrankl/cemeteries1.htm>.

Numerical List of Cemeteries

1. Tackett
2. Bolton
2. Perry Bolton
3. Negro Graveyard
4. Harmony
4. Pleasant Site
5. Lower Pleasant Site
5. Winchester
6. James
7. Patterson
7. Strickland
8. Pleasant Grove
8. Liberty
9. Bolton
10. Blackburn
11. Cedar Creek
11. White Oak
12. Blue Lick
13. Bonds
14. Unknown
15. Massey
16. Tompkins
17. Old Stand
17. Old Zion Rest
18. Greenhill
19. Shady Grove
20. Jones
21. Frankfort
22. Jones
23. Unknown
24. Kimbrough
24. Antioch
25. Jonesboro
26. Hovater
26. Tollison Creek
27. Taylor
28. Malone
29. Jones
29. Gaines
30. Burnt Church
30. Duncan Creek
31. Willis
32. Sparks
33. Cooper
34. Burgess
35. Hester-James
36. Mount Zion
37. Bethlehem
38. Ramsey
39. Robinson
39. Cook
40. Franklin
40. Russellville.
41. Gravel Hill
41. Evening Shade
42. Unknown
43. Tharptown
44. Bobo
45. King
46. Devaney
47. Knights of Pythias
48. Luketown
49. Old Town
50. Sadler
51. Friendship
52. Number Six
52. Badgett
53. Bethsaida
54. Saint
55. Pennington
56. Sibley
57. Counts
58. Hillcrest
58. Red Bay Memorial
59. Red Bay
60. Bullen
61. Weatherbee
62. Burnout
63. Halltown
64. Osborn
65. Burleson
66. Berry
66. Pleasant Ridge
67. McCarley
68. Rea-Gober
69. Abston
70. James Chapel
70. Dempsey
71. Hargett
72. Walding
73. West
74. Old Nauvoo
75. Reid
76. Sparks
77. Friendship
78. Mountain Home
79. Macedonia
80. Boylin
81. Baggett
82. Old Belgreen
82. Belgreen
83. Belgreen
83. New Belgreen
84. Cedar Creek
85. Smith
86. McNatt
87. Welch
88. Graham
89. Keelen
90. Robinson
90. Old Robinson
90. Smith-Robinson
91. Steadham
92. Unknown
93. Hamilton
94. Walden
95. New Friendship
96. Pounders
97. Allen-McRight
98. Pounders-Quinn
98. Lucy Pounders
99. Duncan
100. Moorman
101. Frog Pond
101. Pleasant Hill
102. Wingo
103. Mount Hebron
103. Pine Hill
104. Lawler
105. Wilson-Nooe
106. Skinner
107. Sargent
108. Kirk
108. Sargent
109. Jones
110. McCulloch-Harris
110. Harris
111. Allen
111. Allendale
112. Moss
113. Rea
114. Blue Springs
115. Sibley
116. Spruce Pine
117. Scharnagle
118. Smith
119. Sylvester
120. Mount Pleasant
121. Macedonia
122. Cherry Hill
123. Corbell
124. Denton Hollow
124. Hill
124. Miller
125. Reed
126. Gray Rock
127. Beulah
128. Kimbroughs Chapel
129. Oak Grove
130. Duboise
131. Liberty Chapel
132. Ebenezer
133. Jones
134. Pilot Hill
135. Brazel
136. Childers
137. Single Spring
138. Lindsey
139. Little Flock
140. Davis
140. Williams Sanctuary
141. Davis
142. Holly Springs
143. Overton
144. Scott
145. McCurley
146. Hodges
147. Old Lion
147. Line
148. Lawler
149. Stone
150. Wade
151. Grissom
152. Cleveland
153. Edgar Chapel
154. Brock
155. Shady Grove
156. Unknown
157. Liberty Hill
158. Lindsey
159. Dooley
160. Motes-Watson
160. Watson
160. Old Watson
161. Union Hill
162. Mountain View
163. Phil Campbell
164. Shady Grove
165. Butler
165. Center Point
166. Bethel
167. Dime
168. Orange
169. Saint Paul
170. Chestnut Ridge
171. Old Bethlehem
171. Posey Mill
172. Allison
173. Bolin
174. Mars Hill
175. Unknown
176. Unknown
177. Thorn
178. Unknown
179. Unknown
180. Old James
181. Mount Nebo
182. Unknown
183. Quinn Memorial
184. Unknown
185. Unknown
186. Hulsey
187. Swinney
188. Unknown
189. New Bethlehem
190. Spears
191. Scharnagel
192. Aycock
193. Alsbrook
193. Graves
193. Whitlock
193. Davis
194. Drake
195. Harris
196. Orman
197. Reed
198. Atwood
199. Lawler
200. Quinn
201. Winston-Tiggs
202. Ezell
203. Crestview
204. Unknown
205. Kirkland
206. Tharptown

GENEVA COUNTY

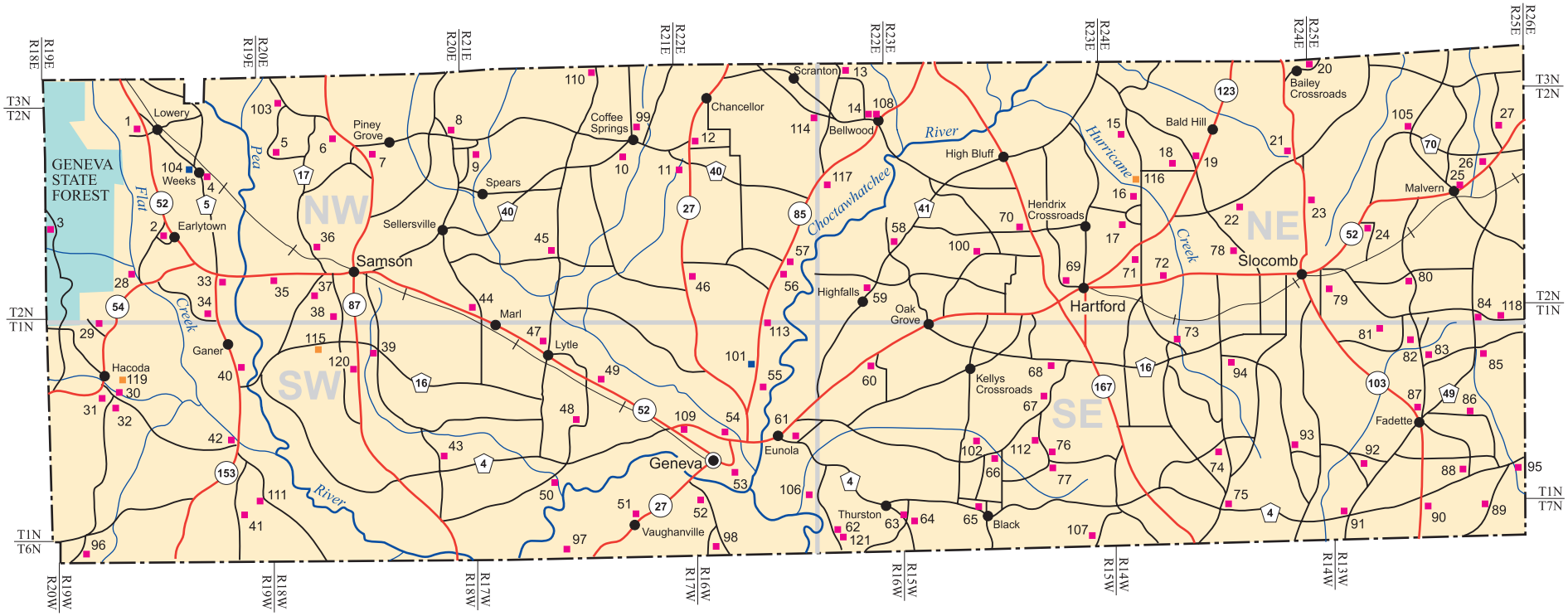

0 5 10 miles

Legend

- 32 Cemetery of known name and location
- 54 Cemetery of unknown name
- 101 Cemetery of uncertain location
- County seat
- City, town or village

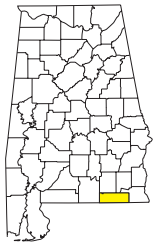

Produced by the Dept. of Geography
College of Arts and Sciences
The University of Alabama

Cemetery	Locale	Location	Church Affiliation and Remarks
Adoniram	66 - SE	T1N, R23E, Sec 28	former site to Adoniram Baptist Church, established c. 1880; approximately 60 marked and 55 unmarked graves; first known interment: infant ***Whiddon*** (B. & D. 1886); last known interment: Della R. ***Mims*** (1914-1986); ***Elmore, Lollie, Howell, Pate, Rivenbark*** and ***Spikes*** are also found here **(4) (18) (19) (24)**
Anderson-Pert	121 - SE	T7N, R16W, Sec 23	Zelpha ***Goff*** (1790-1866), Rachiel Silkie ***Anderson*** (1815-1888) and Emaline Anderson ***Smith*** (1840-1902) are known to be found here **(24)**
Antioch	60 - SE	T1N, R22E, Sec 12	Antioch Missionary Baptist Church; approximately 140 graves; first known interment: J. T. ***Hicks*** (1878-1909); ***Coker, Driggers, Galloway, Hicks, Hodges, McCoy, Medley, Mosley, Newman, Reeves, Register, Rhodes, Sheperd, Smith, Trant*** and ***Wiggins*** are also common to this cemetery still in use **(20) (24)**
Antioch	90 - SE	T7N, R13W, Sec 16	Antioch Freewill Baptist Church; approximately 200 graves; first known interment: Mary Ann Elizabeth Mathis ***Roney*** (1825-1890); ***Adams, Ard, Condrey, Dobbs, Fountain, Garner, Gilley, Hicks, Hodges, Hughes, Keith, Kirkland, Norton, Register, Shanks*** and ***Watford*** are common to this active cemetery **(24)**
Bellwood	108 - NE	T2N, R22E, Sec 1	Bellwood City Cemetery; approximately 130 graves; first known interment: Grover C. ***Spear*** (1892-1923); ***Broxson, Dunn, Gatlin, Hall, Helms, Horn, Jerkins, Kelley, King, Love, Mount, Reynolds, Scarbrough, Shehee, Smith, Spear*** and ***Watson*** are common to this cemetery still in use **(24)**
Bethel	15 - NE	T2N, R24E, Sec 6	Bethel Freewill Baptist Church, established in 1893; approximately 40 graves first known interment: Lydia A. Davidson ***Caldwell*** (1855-1910) ***Cherry, Fondren, Gage, Gavin, Glover, Howell, Johnson, McSween, Monette, Moore, Smith***, ***Sorrells*** and ***Tindell*** are common to this active cemetery **(19) (24)**
Bethesda	83 - SE	T1N, R25E, Sec 10	Bethesda Missionary Baptist Church; approximately 75 graves; first known interment: Oscar ***Peel*** (b. & d. 1896); ***Holloway, Jones, Morgan, Russell, Smith*** and ***Williams*** are common to this active cemetery **(1) (24)**
Bethlehem	26 - NE	T2N, R25E, Sec 11	Bethlehem Primitive Baptist Church, established in 1874; over 250 graves; first known interment: Robert ***Collins*** (b. & d. 1885); ***Bell, Collins, Clark, Cook, Davidson, Ezell, Faulk, Hall, Harrison, Hartzog, Hinson, Holloway, Hughes, Merritt, Spivey, Tew*** and ***Watford*** are common to this active cemetery **(19) (24)**
Black	65 - SE	T1N, R23E, Sec 33	Black City Cemetery; approximately 470 graves; first known interment: P.A. ***Pate*** (1826-1876); ***Black, Blount, Brooks, Burch, Clark, Crutchfield, Dixon, Durant, Hathaway, Hobbs, Holder, Jacobs, Jones, Kelley, Messer, Spikes, Vanlandingham*** and ***Windham*** are common to this cemetery still in use **(1) (24)**
Brown	72 - NE	T2N, R24E, Sec 32	see Wrights Chapel
Broxson	117 - NE	T2N, R22E, Sec 14	approximately 25 graves; first known interment: John W. ***Broxson*** (1766-1823); last known interment: Willie E. ***Broxson*** (1881-1961); ***Hall, Miller, Parrish, Stephens*** and ***Watson*** are also found here **(24)**
Bryant	55 - SW	T1N, R22E, Sec 16	see Carter
Burns	80 - NE	T2N, R25E, Sec 33	Burns Assembly of God; approximately 350 graves; first known interment: J. Powell ***Burns*** (1893-1895); ***Adams, Bedsole, Burns, Creel, Darby, Gibbons, Hall, Hidle, Jones, Kelly, Killingsworth, Newton, Peacock, Seay, Sellers, Smith, Ward, Warren*** and ***Williford*** are common to this active cemetery **(18) (24)**
Calvary	48 - SW	T1N, R21E, Sec 15	see Leddon
Carroll	118 - NE	T1N, R25E, Sec 1	Carroll Family Cemetery; two graves in a new cemetery **(24)**
Carter	55 - SW	T1N, R22E, Sec 16	also known as Bryant Cemetery; 8 marked and 1 unmarked grave; first known interment: David ***Carter*** (d. 1891 at 65 years); the unmarked grave is thought to be that of Effie ***McDougald*** (1826-1863); last known interment: James Madison ***Bryant*** (1861-1933) **(9) (24)**
Cassady	3 - NW	T2N, R19E, Sec 19	4 marked graves with 15 depressions; first known interment: Daniel ***Casady*** (1867-1882); last known interment: Vila S. ***Lawrence*** (1876-1917) **(15) (24)**
Center	109 - SW	T1N, R22E, Sec 19	Center Community Cemetery, a black cemetery **(19)**
Center Ridge	110 - NW	T3N, R21E, Sec 34	10 graves; first known interment: Lucy Willis ***Ogburn*** (1884-1902) and infant daughter; ***Burch, Hinson, Skinner*** and ***Willis*** are also common to this cemetery **(15)**
Christian Home	67 - SE	T1N, R23E, Sec 14	Christian Home Baptist Church; approximately 300 graves; first known interment: Sarah Elizabeth Ann ***Messer*** (1854-1905); ***Armstrong, Bradley, Collins, Dawsey, Enfinger, Gibson, Henderson, Kirkland, Mixon, Moss, Quattlebaum, Retherford, Skipper, Smith*** and ***Wilkerson*** are common to this active cemetery **(24)**
Christian Home	81 - SE	T1N, R25E, Sec 5	Christian Home Freewill Baptist Church, established in 1895; approximately 300 graves; first known interment: John T. ***Griffin*** (1867-1899); ***Boman, Bridges, Clark, Cochran, Davis, Griffin, Hall, Hollaway, Jenkins, Jones, Justice, Kleiser, Martin, Mills*** and ***Smith*** are also common to this cemetery still in use **(18) (24)**
Coffee Springs	99 - NW	T2N, R21E, Sec 2	first known interment: Willies ***Vaughn*** (1862-1892); ***Brannon, Cumbie, Dalrymple, Grimes, Johnson, Thornton*** and ***Weeks*** are common to this cemetery still in use **(15)**
Corinth	85 - SE	T1N, R25E, Sec 11	Corinth Missionary Baptist Church, established in 1892; approximately 60 marked graves; first known interment: Lovard L. ***Smith*** (1886-1944); ***Alpin, Bailey, Boyette, Clark, Freeman, Graves, Holloway, Kirkland, Lott, Riley, Smith*** and ***White*** are common to this cemetery still in use **(19) (23) (24)**
Corner Creek	32 - SW	T1N, R19E, Sec 17	Corner Creek Methodist Church, established 1835; first known interment: Levi ***Garrison*** (1804-1884); ***Gillman, Holley, Jones, Lowery, Peterson, Simmons, Watford*** and ***Wise*** are common to this active cemetery **(24)**
Corner Creek Lower	30 - SW	T1N, R19E, Sec 8	Corner Creek Methodist Church; approximately 250 marked graves; first known interment: Annie Lena ***Roberts*** (1815-1877); ***Bedsole, Cassady, Gilmore, Goodwin, Hart, Holley, Jones, Lowery, Marler, Martin, Pritchett, Riley, Simmons, Thames*** and ***Wise*** are also common to this active cemetery **(22) (24)**
Corner Creek Upper	31 - SW	T1N, R19E, Sec 17	Corner Creek Methodist Church; approximately 240 graves; first known interment: Mary E. ***Welch*** (1859-1860); ***Burkett, Cain, Cassady, Dixon, Gay, Geoghagan, Goodwin, Jackson, Norris, Parker, Paul, Rowland, Simmons*** and ***Thrower*** are also common to this cemetery still in use **(2) (24)**
County Line	79 - NE	T2N, R25E, Sec 31	County Line Missionary Baptist Church, organized in 1882; approximately 80 graves; first known interment James ***Johnson*** (1854-1900); ***Adams, Andrews, Baxter, Bryant, Carroll, Copeland, Gartman, Gilmore, Johnson, Kirkland, Mobley, Moore*** and ***Williams*** are common to this active black cemetery **(19) (24)**
Crews	5 - NW	T2N, R20E, Sec 7	approximately 12 marked and 7 unmarked graves; first known interment: Elizabeth ***Cruse*** (d. 1863 at about 65 years); ***Adkison, Crews*** and ***Grace*** are also common to this cemetery still in use **(4) (6) (24)**
Crutchfield	102 - SE	T1N, R23E, Sec 21	also known as Spring Creek Cemetery; approximately 30 graves; first known interment: Freeman Lane ***Crutchfield*** (1860-1878); last known interment: Jane ***Noblin*** (1829-1916); ***Clark, Kelly, Outlaw*** and ***Witherington*** are also found here **(4) (24)**
Dannelly	38 - NW	T2N, R20E, Sec 33	16 graves; first known interment: Callissie ***Dannelley*** (1878-1893); last known interment: Savannah A. ***Dannelly*** (1859-1921) **(4)**
Dannelley	111 - SW	T1N, R19E, Sec 25	Acy Washington ***Dannelley*** (1854-1920), George Washington ***Dannelley*** (1888-1911) and Georgia Alabama ***Dannelley*** (1858-1928) are known to be found here **(19) (24)**
Davis	28 - NW	T2N, R19E, Sec 28	see Flat Creek
Davis	107 - SE	T7N, R15W, Sec24	a black cemetery also known as Highnote Cemetery **(19)**
Dozier	103 - NW	T3N, R20E, Sec 31	Dozier Family Cemetery; 4 marked and 3 unmarked graves; first known interment: Rebecca H. Dozier ***Felts*** (1834-1884); last known interment: Nancy A. ***Dozier*** (1832-1921) **(7)**

Cemetery	Locale	Location	Church Affiliation and Remarks
Earlytown	2 - NW	T2N, R19E, Sec 22	Earlytown Church of Christ; approximately 600 graves; first known interment: infant ***Early*** (d. 1878); ***Booth, Brasington, Brooks, Burkett, Cassady, Daughtry, Day, Early, Hall, Heath, Herring, Jay, Johnson, Pridgen, Simmons, Simpler, Whigham*** and ***Yates*** are also common to this active cemetery **(7) (24)**
Eden	45 - NW	T2N, R21E, Sec 28	Eden Missionary Baptist Church, established in 1879; approximately 475 graves; first known interment: Will J. ***Lay*** (1852?-1895); ***Aycock, Barnes, Bell, Brown, Driggers, Hinson, Hogan, Jones, Jordan, Milton, Powell, Redmon, Shirah, Sims, Spears*** and ***Wilson*** are also common to this cemetery still in use **(15) (19)**
El Bethel	12 - NW	T2N, R22E, Sec 7	El Bethel Missionary Baptist Church, established in 1880; approximately 300 graves; first known interment: Wiley ***Chancellor*** (1847-1874); ***Anderson, Austin, Ballard, Bryant, Bundrick, Chancellor, Cochran, Couch, Grant, Hussey, Moore, Newsom*** and ***Snellgrove*** are common to this active cemetery **(15) (19) (24)**
Emmanuel	84 - NE	T1N, R25E, Sec 2	Emmanuel Presbyterian Church, established in 1910; ***Bailey, Bass, Brown, Carroll, Casey, Jenkins, Griffin, McCallister, McCaskill, Peacock, Pope*** and ***Smith*** are common to this cemetery still in use **(19)**
Eunola	61 - SW	T1N, R22E Sec 22	approximately 180 marked and 25 unmarked graves; first known interment: James R. ***Clyburn*** (1870-1900); ***Alberson, Baggett, Britt, Brown, Campbell, Hall, Jackson, Kelley, Martin, McGowan, McIntosh, Newsome, Patterson, Pert, Pollard, Ward*** and ***Williams*** are common to this active cemetery **(6) (24)**
Fadette	87 - SE	T1N, R25E, Sec 21	Fadette Assembly of God Church or Fadette Pentecostal Ministries Church; approximately 200 graves; first known interment: Dewey ***Creel*** Jr. (1938-1939); ***Adams, Bottoms, Creel, Griffin, Hughes, Jenkins, Powell, Rash, Ray, Register, Smith, Tew, White*** and ***Williams*** are common to this active cemetery **(24)**
Fairfield	46 - NW	T2N, R22E, Sec 30	see Friendship
Fellowship	100 - NE	T2N, R23E, Sec 28	Fellowship Missionary Baptist Church, established in 1894; approximately 50 marked and 15 unmarked graves; first known interment: Susan ***Mills*** (1849-1896); ***Bell, Booth, Galloway, Kimbro, Shockley, Simmons, Sizemore, Summerset*** and ***Watson*** are also common to this cemetery still in use **(1) (19) (24)**
First Free Will	35 - NW	T2N, R20E, Sec 30	First Free Will Baptist Church, also known as Samson Church; approximately 40 graves; first known interment: Willie Norton ***Paul*** (1924-1965); ***Maloy, Miller, Paul*** and ***Rodgers*** are common to this active cemetery **(24)**
Flat Creek	28 - NW	T2N, R19E, Sec 28	also called Davis Cemetery; 25 marked and 20 unmarked graves; first known interment: Sarah A. ***Bush*** (1835-1862); last known interment: Asa Leroy ***Davis*** (1875-1945) until an interment in 2005; ***Cassady*** is also common to this cemetery **(4) (24)**
Flat Creek	42 - SW	T1N, R19E, Sec 24	Flat Creek Assembly of God; approximately 25 graves dating from 1960; ***Alpine, Ard, Bowers, Davis, Hartman, Henson, Moon, Powell, Prodgen, Spann*** and ***Wise*** are common to this active cemetery **(3) (24)**
Forrest Hill	52 - SW	T1N, R22E, Sec 32	a black cemetery **(19)**
Friendship	46 - NW	T2N, R22E, Sec 30	Friendship or Fairfeld Baptist Church, organized in 1877; approximately 450 graves; first known interment: Eveline ***Sellers*** (1814-1889); ***Adams, Andrews, Aycock, Baker, Barr, Brackin, Bridges, Clark, Fleming, Johnson, Lay, McAliley, Peak, Sellers*** and ***Spears*** are common to this cemetery still in use **(12) (15) (24)**
Geneva City	53 - SW	T1N, R22E, Sec 29	approximately 950 graves; first known interment: John ***Moore*** (1793-1854); ***Adair, Alexander, Black, Brown, Campbell, Chapman,Collins, Cumbaa, Davis, Ezell, Fleming, Grantham, Harper, Herring, Holloway, Jenkins, Johnson, Jones, Keith, Latimer, Lawhon, Lindsey, McLeod, Metcalf, Miller, Morris, Newman, Pledger, Register, Smith, Vaughn, Ward*** and ***Watson*** are common to this cemetery still in use **(5) (24)**
Hall and Rivers	37 - NW	T2N, R20E, Sec 32	also known as Samson Cemetery; first known interment: Monroe ***Jordan*** (1879-1934); ***Cady, Carter, Chavers, Harris, Lane, Miles, Rogers, Spikes, Trotman, William*** and ***Williamson*** are also found in this active cemetery **(24)**
Hartford	69 - NE	T2N, R23E, Sec 35	Hartford City Cemetery; over 1,850 graves; ***Adams, Adkison, Anderson, Armstrong, Avery, Bailey, Black, Blalock, Blount, Brannon, Brooks, Brown, Broxson, Buffalow, Burch, Campbell, Chancey, Chancy, Chandler, Childs, Cobb, Coe, Collins, Corbitt, Crook, Daughtry, Dean, Dooling, Dorriety, Dowling, Galloway, Grice, Guilford, Harden, Hardwick, Hatcher, Hendrix, Holman, Hughes, Judah, Kelly, Lammon, Lee, Loftin, Martin, Metcalf, Palmer, Peacock, Powell, Roney, Smith, Sorrells, Stewart, Strickland, Ward, Watson, Wood, Woodham, Wynn*** and ***Yoemans*** are common to this active cemetery **(24)**
Hendrix	112 - SE	T1N, R23E, Sec 23	an abandoned family cemetery **(19)**
Highfalls	59 - NE	T2N, R22E, Sec 36	Highfalls Assembly of God Church; approximately 170 graves; first known interment: John William ***Juddah*** (1881-1955); ***Conner, Gilley, Griffin, Hatcher, Hodges, Hughes, Judah, Massey, Outlaw, Owens, Saville, Senn, Simmons, Spann, Trawick, Tudor*** and ***Whittle*** are found in this active cemetery **(24)**
Highnote	107 - SE	T7N, R15W, Sec 24	see Davis Cemetery **(19)**
Hinson	27 - NE	T2N, R25E, Sec 12	5 marked and 2 unmarked graves; first known interment: Nelson ***Hinson*** (1815-1895); last known interment: Isaac ***Hinson*** (1859-1923) **(4)**
House of Prayer	18 - NE	T2N, R24E, Sec 9	House of Prayer Church
Hurricane	73 - SE	T1N, R24E, Sec 5/8	Hurricane United Methodist Church, established in 1846; approximately 535 marked and 75 unmarked graves; first known interment: Green ***Lewis*** (1811-1871); ***Blount, Bolin, Boswell, Bottoms, Butler, Coates, Coe, Culverhouse, DeShazo, Efurd, Enfinger, Griffin, Hales, Kirkland, Lewis, Lindsey, McNight, Ramsey, Reeves, Turner, Waters, White, Woodham*** and ***Wright*** are common to this cemetery still in use **(19) (21) (24)**
Jones	57 - NW	T2N, R22E, Sec 27	16 graves; first known interment: John D. ***Callaway*** (1785-1840); last known interment: Seaborn Cass ***Jones*** (1847-1930); ***Baker*** and ***Dykes*** are also found here **(24)**
Leddon	48 - SW	T1N, R21E, Sec 15	sometimes spelled Laddon; Leddon Baptist Church, established in 1952; approximately 180 graves; first known interment: Jacob W. ***Leddon*** (1829-1862); ***Brownlee, Burch, Clemmons, Cowan, Crews, Fortune, Gray, Leddon, Motley, Smith, Watson, Whitaker*** and ***Wise*** are common to this active cemetery **(24)**
Lees Chapel	75 - SE	T1N, R24E, Sec 34	Lees Chapel Church, no longer in existence; approximately 325 graves; first known interment: Joel ***Collier*** (1818-1880); ***Altman, Ard, Carswell, Deshazo, Foxworth, Holland, Hulon, Joiner, Lee, Meadows, Robinson, Shirly, Thomas, Williams, Wingate*** and ***Wood*** are common to this active cemetery **(19) (24)**
Liberty Chapel	43 - SW	T1N, R20E, Sec 24	Liberty Chapel Baptist Church, established in 1914; approximately 320 graves; first known interment: infant ***McDuffie*** (b. & d. 1902); ***Barker, Batchelor, Childs, Crews, Danley, Donaldson, Faulk, Holley, McDuffie, Monk, Powell, Ritter, Stafford, Thames*** and ***Thurson*** are common to this active cemetery **(19) (24)**
Lime Springs	40 - SW	T1N, R19E, Sec 12	Lime Springs United Methodist Church, established in 1895; approximately 320 graves; first known interment: Mrs. Emeline ***Peters*** (1849-1888); this interment predates the next oldest by over 50 years; ***Adkinson, Bodiford, Bowers, Davis, Gentry, Holman, Johnson, Mathews, Morris, New, Nolin, Peters, Prescott, Pridgen, Russell, Spivey, Vann, Ward*** and ***Welch*** are common to this cemetery still in use **(2) (19) (24)**
Live Oak	54 - SW	T1N, R22E, Sec 20	a black cemetery **(19)**
Lowery	1 - NW	T2N, R19E, Sec 4	Lowery Church of Christ, organized ca. 1904; approximately 300 graves; first known interment: Quinton ***McCleod*** (1925-1949); ***Bedsole, Carpenter, Fleming, Hall, Harrison, Jones, Martin, McLeod, Phillips, Schofield, Simmons, Ward, Weeks*** and ***Whigham*** are common to this cemetery is still in use **(7) (24)**
Macedonia	17 - NE	T2N, R24E, Sec 18	Macedonia Church; approximately 220 graves; first known interment: Madge ***Dowson*** (1905-1919); ***Acree, Anderson, Blackman, Britt, Brown, Cato, Copeland, Daniels, Darden, Dawson, Dennard, Grinder, Henderson, Johnson, Lawson, Neal, Snell, Sullen*** and ***Ward*** are common this active cemetery **(24)**

Cemetery	Locale	Location	Church Affiliation and Remarks
Malvern	25 - NE	T2N, R25E, Sec 22	Malvern Missionary Baptist Church; approximately 270 graves; first known interment: Theophilus ***Williford*** (1885-1918); ***Bedsole, Boyett, Clark, Collins, Creel, Hall, Hawkins, Jones, Merritt, Peacock, Pullen, Rayburn, Saunders, Scott, Ward, Watford*** and ***Williford*** are common to this active cemetery **(24)**
Martin	82 - SE	T1N, R25E, Sec 4	the graves of Arabella ***Martin*** (d. 1928), Josephine ***Martin*** (1876-1897) and Civil War veteran W. R. ***Martin*** (no dates) **(4)**
McCall	9 - NW	T2N, R21E, Sec 7	see Shady Grove
McDuffie	50 - SW	T1N, R21E, Sec 28	approximately 100 graves; first known interment: David C. ***McDuffie*** (1839-1862); ***Ausley, Carr, Childs, Cotton, Danley, Holland, Jones, Long, Moody*** and ***Roney*** are common to this active cemetery **(24)**
McDuffie	97 - SW	T7N, R17W, Sec 28	also known as McDuffie-Vaughn Cemetery; approximately 50 graves; first known interment: George ***McDuffie*** (1837-1863); ***McDuffie, Russell*** and ***Vaughn*** are common to this cemetery still in use **(24)**
Millville	77 - SE	T1N, R23E, Sec 26	Millville United Methodist Church, established in1838; first known interment: Miley ***Vanlandingham*** (1855-1933); ***Forrest, Moss, Pate, Smith*** and ***Spikes*** are common to this cemetery still in use **(4) (19)**
Mount Calvary	88 - SE	T1N, R25E, Sec 26	Mount Calvary Missionary Baptist Church, established in 1905; approximately 275 graves; first known interment: Edison ***Balkcom*** (1917-1918); ***Balkcom, Bateman, Baxley, Caraway, Chestnut, Davis, Garner, Ham, Hamm, Hinson, Jenkins, Jordan, Kirkland, Lisenby, Odom, Oliver, Phillips, Register, Sewell, Singletary, Skinner, Thomas, Watkins*** and ***Williams*** are common to this active cemetery **(19) (24)**
Mount Carmel	8 - NW	T2N, R20E, Sec 1	Mount Carmel Southern Baptist Church, established in 1935 **(19)**
Mount Carmel	10 - NW	T2N, R22E, Sec 11	Mount Carmel Primitive Baptist Church, established in 1899 and now inactive; first known interment: Simmie E. ***Murdock*** (1903-1904); ***Anderson, Bowdoin, Card, Childs, Daniels, Harris, Hartzog, Helms, Mitchell, Senn, Smith, Steward, Wilkes*** and ***Williams*** are common to this cemetery still in use **(15) (19) (24)**
Mount Gilead 8 Mile	96 - SW	T6N, R19W, Sec 30	Mount Gilead 8 Mile Primitive Baptist Church, established in 1834; approximately 500 graves; first know interment: Jackson ***Cosson*** (1842-1860); ***Adams, Adkison, Aplin, Ard, Campbell, Collinsworth, Cuthriell, Dukes, Geoghagan, Griffith, Hemphill, Henderson, Holley, Lambeth, Lowery, Miller, Nobles, Powell, Rice, Roberts, Wilkerson, Wise*** and ***Zorn*** are common to this cemetery still in use **(2) (19) (24)**
Mount Moriah	114 - NW	T2N, R22E, Sec 1	an active black cemetery **(24)**
Mount Pleasant	34 - NW	T2N, R19E, Sec 35	Mount Pleasant Primitive Baptist Church; approximately 200 graves; first known interment: Alva E. ***Pridgen*** (1912-1913); ***Avant, Burkett, Byrd, Carpenter, Cooper, Green, Jennings, Johnson, Little, Maloy, Murdock, Nelson, Owens, Pridgen, Smith, Vann*** and ***Wise*** are common to this cemetery still in use **(16) (24)**
New Hinson	86 - SE	T1N, R25E, Sec 23	New Hinson Missionary Baptist Church or Fadette Church, established in 1942; approximately 425 graves; first known interment: Abraham ***Hinson*** (1823-1891); ***Alvarado, Bass, Braswell, Cole, Creel, Davis, Franklin, Haddan, Hall, Hinson, Jones, Kirkland, Lassiter, Miller, Morgan, Murphy, Pelham, Pierce, Pippin, Redmon, Register, Sellers, Smith, Speight*** and ***Toole*** are common to this active cemetery **(1) (19) (24)**
New Home	39 - SW	T1N, R20E, Sec 3	New Home Missionary Baptist Church; approximately 100 grave; first known interment: Mary O. Gilmore ***Owens*** (1858-1901); ***Alford, Anderson, Kilcrease*** and ***Powell*** are also common to this active cemetery **(24)**
New Hope	13 - NE	T3N, R22E, Sec 35	New Hope Church, an active black cemetery **(19) (24)**
New Post Oak	74 - SE	T1N, R24E, Sec 22	New Post Oak Assembly of God Church; an active cemetery **(24)**
New Prospect	44 - NW	T2N, R21E, Sec 31	New Prospect Baptist Church, established in 1890; approximately 200 graves; first known interment: James Madison ***Keith*** (1844-1885) ***Austin, Barker, Carpenter, Cotton, Faulk, Harrison, Henderson, Hornsby, Keith, Maloy, Messer, Miller, Revels, Wilson*** and ***Wise*** are common to this active cemetery **(19) (24)**
New Teamon	93 - SE	T1N, R24E, Sec 25	New Teamon Missionary Baptist Church, founded 1887; approximately 580 graves; first known interment: T.D. ***Smith*** (1913-1914); ***Arnold, Bass, Battles, Bedsole, Bell, Blount, Butler, Carroll, Culverhouse, Dunnaway, Dykes, Greer, Halstead, Hartzog, Hicks, Jones, Lovering, McSwain, Phillips, Reeder, Skipper, Snell, Tate, Tew, Thweatt, Toole, Vickers*** and ***Warr*** are common to this active cemetery **(17) (24)**
Oak Grove	22 - NE	T2N, R24E, Sec 15	also known as Old Oak Grove; approximately 50 marked and 10 unmarked graves; first known interment: Edmond ***Bell*** (1863-1870); ***Avant, Beasley, Farmer, Hollis, Howell, Layton, McNeill, Odom, Shiver, Sewell, Yeoman*** and ***Zorn*** are also common to this cemetery still in use **(4) (24)**
Oak Ridge	33 - NW	T2N, R19E, Sec 26	Oak Ridge Church of Christ; approximately 25 graves; Adcock, ***Barnes, Bedsole, Berry, Burkett, Camley, Drinkwater, Evans, Hagan, Huguley, Linton, Marsh*** and ***Odom*** are common to this active cemetery **(24)**
Old Sardis	29 - SW	T1N, R19E, Sec 5	approximately 20 graves; first known interment: Wade H. ***Adams*** (1821-1895); ***Adkison, Bullock, Griffin, Lawrence, Martin, Owen*** and ***Roe*** are common to this active cemetery **(3) (24)**
Panther Creek	20 - NE	T3N, R25E, Sec 31	Panther Creek Freewill Baptist Church, founded in 1850; also known as Pilgrims Rest; approximately 285 marked and numerous unmarked graves; first known interment: Benjamin A. ***Peters*** (1827-1866); ***Bryant, Clark, Forehand, Greer, Hartzog, Hughes, Lewis, Marsh, McNeil, Moss, Myers, Patterson, Peters, Rice, Sasser, Seay, Sellers, Smith*** and ***Waters*** are common to this cemetery still in use **(10) (19) (24)**
Pilgrims Rest	89 - SE	T7N, R13W, Sec 14	Pilgrims Rest Freewill Baptist Church, organized in 1882; approximately 60 marked and 12 unmarked graves; the earliest stone is marked Oscer ***Peel*** (b. & d. 1826); the next interment is 62 years later with Mary A. ***Watson*** (1908-1888); ***Baxley, Carnley, Ham, Hughes, Kirkland, Marse, Pelham, Phillips, Reeves, Sanders, Sewell, Singletary, Strickland*** and ***Watson*** are common to this active cemetery **(4) (12) (24)**
Pilgrims Rest	20 - NE	T3N, R25E, Sec 31	see Panther Creek
Piney Grove	6 - NW	T2N, R20E, Sec 4	Piney Grove Missionary Baptist Church; approximately 1,150 graves; Adkison, ***Alford, Beagles, Brooks, Brunson, Carpenter, Carter, Coleman, Crews, Curenton, Davis, Farris, Gautney, Grace, Grimes, Hall, Holley, Hopkins, Jackson, Johnson, Jones, Knowles, McCollough, Morgan, Morris, Pearson, Phillips, Richardson, Saunders, Simmons***, ***Weeks, White*** and ***Wise*** are common to this cemetery still in use **(24)**
Piney Grove	7 - NW	T2N, R20E, Sec 4	Piney Grove Assembly of God; approximately 90 graves; ***Adkison, Blackmon, Chancy, Creech, Davis, Driggers, Johnson, Jones, Moody*** and ***Wise*** are common to this new and active cemetery **(24)**
Pleasant Grove	95 - SE	T1N, R25E, Sec 25	Pleasant Grove United Methodist Church, established in 1840; over 200 graves; first known interment: John ***Jordan*** (d. 1840); ***Balkcom, Barnes, Baxley, Camley, Chestnut, Durham, Fuller, Garner, Jordan, Kirkland, Register, Skinner, Smith, Toole*** and ***Watford*** are common to this active cemetery **(19) (24)**
Pleasant Hill	78 - NE	T2N, R24E, Sec 26	Pleasant Hill Missionary Baptist Church, established in 1887; adjoins Slocomb Cemetery; approximately 1,200 graves; first known interment: Nellie ***Parker*** (1872-1889); ***Avery, Blount, Boutwell, Bradshaw, Casey, Cox, Dalton, Davis, Eubanks, Farmer, Fondren, Kelley, Killingsworth, Langston, Newton, Purvis, Sellers, Smith, Spivey, Ward, Waters, Wethington*** and ***Wright*** are common to this active cemetery **(13) (19) (24)**
Pleasant Home	64 - SE	T1N, R23E, Sec 31	Pleasant Home Freewill Baptist Church; over 440 graves; first known interment: Bama L. ***Marlow*** (1897-1900); ***Blalock, Brown, Burch, Coleman, Dixon, Hagans, Helms, Martin, Massey, McEachem, Metcalf, Morris, Owens, Robinson, Stewart, Ursry*** and ***Whitehead*** are common to this active cemetery **(4) (24)**
Pleasant Ridge	47 - SW	T1N, R21E, Sec 4	Pleasant Ridge United Methodist Church, established in 1886; approximately 200 graves; first known interment: Ida R. ***Blalock*** (1874-1901); ***Ashley, Ausley, Barnes, Bostic, Fulford, Hammond, McDougald, Owens, Powell, Smith, Spears*** and ***Stephenson*** are common to this active cemetery **(19) (24)**
Pleasant Valley	11 - NW	T2N, R22E, Sec 7	Greater Pleasant Valley Church; a black cemetery of approximately 150 graves; first known interment: Luke ***Harley*** (1838-1900); ***Brown, McNan, Threat*** and ***Watson*** are common to this cemetery still in use **(15)**

Cemetery	Locale	Location	Church Affiliation and Remarks
Pondtown	68 - SE	T1N, R23E, Sec 11	Pondtown United Methodist Church, established in 1857; approximately 500 graves; first known interment: Mary ***Bigbee*** (1801-1861); ***Brackin, Brown, Burch, Carswell, Chancy, Hendrix, Hall, Justice, Martin, McDonald, Outlaw, Pate, Smith, Spears*** and ***Strickland*** are common to this active cemetery **(4) (19) (24)**
Providence	23 - NE	T2N, R24E, Sec 13	Providence Freewill Baptist Church, no longer in existence; also known as Reneau Cemetery; first known interment: Margaret Wallace ***Reneau*** (1934-1896); ***Brandon, Clemmons, Coe, Conner, Dowling, Johns*** and ***Jordan*** are also found in this small but active cemetery **(19) (24)**
Providence	56 - NW	T2N, R22E, Sec 28	Providence United Methodist Church; approximately 160 graves; first known interment: Ardilla ***Green*** (1831-1901); ***Alberson, Brackin, Brandon, Broxson, Bullington, German, Grace, Green, Jones, Jordan, McGowan, McLaney, Nichols, Morris, Vaughan*** and ***Vaughn*** are common to this active cemetery **(24)**
Purvis	24 - NE	T2N, R25E, Sec 20	approximately 60 marked and 12 unmarked graves; first known interment: Chesley ***Purvis*** (1800-1866); ***Crawford, Creel, Purvis, Saunders, Sheffield*** and ***Watford*** are common to this cemetery still in use **(4) (24)**
Reese	41 - SW	T1N, R19E, Sec 36	Reese Baptist Church, established 1936; approximately 160 graves; first known interment: William ***Adkison*** (1870-1924); ***Adkison, Alford,*** Amason, ***Bowers, Coskrey, Deomes, Foreman, Locke, Marlow, Martin, Nolen, Peters, Strickland, Weeks, Wise*** and ***Wood*** are common to this cemetery still in use **(1) (19) (24)**
Reneau	23 - NE	T2N, R24E, Sec 13	see Providence
Saint James	62 - SE	T7N, R16W, Sec 23	Saint James A.M.E. Church; approximately 15 marked and 30 unmarked graves; first known interment: Henry ***Smith*** (1851-1896); ***McClain*** and ***Williamson*** are common to this cemetery still in use **(4)**
Saint Michaels	106 - SW	T1N, R16W, Sec 34	
Saint Paul	70 - NE	T2N, R23E, Sec 22	Saint Paul United Methodist Church, established in 1894; approximately 180 marked and 20 unmarked graves; first known interment: Franklin P. ***Glover*** (1853-1891); ***Brannon, Childs, Davis, Folsom, Glover, Hughen, Justice, Moseley, Pelham, Richards*** and ***White*** are common to this cemetery still in use **(4) (19) (24)**
Samson City	37 - NW	T2N, R20E, Sec 29	Samson City Cemetery, see Hall and Rivers Cemetery
Samson	35 - NW	T2N, R20E, Sec 30	see First Free Will
Samson	120 - SW	T1N, R20E, Sec 9	Samson Church; an active cemetery **(24)**
Shady Grove	9 - NW	T2N, R21E, Sec 7	Shady Grove Assembly of God Church; also known as McCall Cemetery; approximately 750 graves; first known interment: John ***Williams*** (1832-1895); ***Adkison, Ammons, Ausley, Bowdoin, Broxton, Bryant, Cotton, Covington, Creech, Daughtry, Davis, Eddins, Eldridge, Farris, Flowers, Gilley, Hidle, Johnson, Jones, Kemp, Lee, Locke, Lolley, Marshall, McCall, Nichols, Parker, Phillips, Presley, Revels, Simmons, Smith, Thompson, Ward, Weeks*** and ***Wise*** are common to this active cemetery **(2) (18) (24)**
Shiloh	71 - NE	T2N, R24E, Sec 29	Shiloh Missionary Baptist Church, established in 1888; approximately 340 graves; first known interment: James Norton ***Peacock*** (1826-1864); ***Bess, Brown, Byrd, Cox, Dean, Ezell, Griffith, Ham, Hardy, Hollon, Hudson, Ingram, Johnson, Justice, Kembro, Kinsaul, Lee, Lewis, Moore, Murphy, Palmer, Peacock, Shepard, Stokes, Thompson, Wells, White*** and ***Whitfield*** are common to this active cemetery **(19) (24)**
Sylverene (Silverene)	14 - NE	T2N, R22E, Sec 1	Sylverene Missionary Baptist Church; a black cemetery **(19)**
Slocomb	78 - NE	T2N, R24E, Sec 26	see Pleasant Hill
Spikes	76 - SE	T1N, R23E, Sec 26	a small family cemetery; first known interment: Lewis ***Spikes*** (b. & d. 1862); last known interment: Nathaniel ***Spikes*** (1849-1932) **(4) (24)**
Spring Creek	102 - SE	T1N, R23E, Sec 21	see Crutchfield
Spring Hill	98 - SW	T7N, R16W, Sec 19	a black cemetery **(19)**
Sunset	49 - SW	T1N, R21E, Sec 10	Sunset Memorial Gardens; a contemporary cemetery of over 950 graves **(24)**
Tabernacle	19 - NE	T2N, R24E, Sec 9	Tabernacle Methodist Church, founded around 1880; approximately 350 graves; first known interment: Bobby ***Thomas*** (1880-1893); ***Boutwell, Bradshaw, Caraway, Colel, Cotten, Cotton, Fillingim, Hallford, Justice, Marsh, Ogburn, Parker, Sellers, Sorrells, White*** and ***Williams*** are common to this active cemetery **(17) (24)**
Thompson	113 - SW	T1N, R22E, Sec 4	
Thurston	63 - SE	T1N, R23E, Sec 31	
Travelers Rest	36 - NW	T2N, R20E, Sec 20	Travelers Rest Baptist Church; over 1,200 graves; first known interment: Elam Quitman ***Holley*** (1801-1847); ***Adams, Alford, Baine, Bedsole, Brooks, Churchwell, Crews, Dean, Dunn, Faulk, Franklin, Harrison, Holley, Johnson, Jones, Knowles, Landingham, Maloy, McCollough, McDuffie, Mitchell, Owens, Parker, Phillips, Smith, Thorn, Ward, White, Wise*** and ***Wright*** are common to this active cemetery **(18) (24)**
Union	21 - NE	T2N, R24E, Sec 12	Union Missionary Baptist Church, established in 1895; approximately 375 graves; first known interment: William T. ***Hagler*** (1850-1903); ***Anderson, Burdeshaw, Carroll, Crawford, Dean, Hagler, Harris, Helms, Hundley, Kirkland, Martin, Smith*** and ***Woodham*** are common to this active cemetery **(19) (24)**
Union Hill	94 - SE	T1N, R24E, Sec 11	Union Hill Freewill Baptist Church, established in 1908; approximately 185 graves; known interments date from the 1930s; ***Bolin, Butler, Campbell, Farmer, Fondren, Grantham, Hall, Miller, Morris, Moss, Owen, Powell, Ward, Walters, Waters*** and ***Yeomans*** are common to this cemetery still in use **(18) (19) (24)**
Vaughanville	51 - SW	T1N, R21E, Sec 35	Vaughanville Church; 40 marked and 4 unmarked graves; first known interment: Mary Jane ***McKinney*** (1886-1949); ***Ganey, Holland, Stewart*** and ***Warren*** are also common to this cemetery still in use **(4) (24)**
Ward	105 - NE	T2N, R25E, Sec 4	
Weeks	4 - NW	T2N, R19E, Sec 11	Weeks Chapel Baptist Church; approximately 240 marked and 25 unmarked graves; first known interment: infant ***Weeks*** (b. & d. 1889); ***Brooks, Chamblee, Creech, Daughtry, Davis, Ezell, Holmes, Johnson, Jordan, Lowery, Paul, Phillips, Ward*** and ***Weeks*** are common to this cemetery still in use **(8) (24)**
Wesley Chapel	58 - NE	T2N, R23E, Sec 30	Wesley Chapel Methodist Church, established circa 1837; approximately 630 graves; earliest interments appear to be those of Civil War casualties from 1862; ***Alberson, Anderson, Barnes, Bush, Capps, Carter, Champion, Childs, Clemmons, Cobb, Cross, Dooling, Driver, Fleming, Fulford, Grantham, Hatcher, Hendrix, Howell, Hughes, Langford, Lisenby, Martin, McLaney, Palmer, Register, Shields, Skinner, Smith, Somerset, Spann, Tanton*** and ***Wood*** are common to this cemetery is still in use **(1) (19) (24)**
Whaley	16 - NE	T2N, R24E, Sec 18	the graves of Isaac ***Whaley*** (d. 1858) and Ruth Smith ***Whaley*** (d. 1877) are known to be found here **(24)**
Whitaker	91 - SE	T7N, R14W, Sec 19	Whitaker United Methodist Church, established in 1883; approximately 300 graves; first known interment: Annie May ***Sweatt*** (b. & d. 1899); ***Armstrong, Barnes, Bell, Blount, Boyette, Cooper, Jones, Knight, Miller, Smith, Snell, Watford, Watson, Whitaker*** and ***Williams*** are common to this active cemetery **(19) (24)**
Wrights Chapel	72 - NE	T2N, R24E, Sec 32	also known as Brown Cemetery; 5 marked and 2 unmarked graves; first known interment: infant ***Brown*** (b. & d. 1909); last known interment: Lenora Woodham ***Brown*** (1881-1959); ***Woodham*** is also found here **(4)**
Wrights Creek	92 - SE	T1N, R25E, Sec 29	Wright Creek Primitive Baptist Church, established in 1919; approximately 200 marked and numerous unmarked graves; first known interment: infant ***Watford*** (1871-1872); ***Baxley, Fountain, Givens, Goodwin, Grantham, Morgan, Price, Stone*** and ***Tew*** are common to this cemetery still in use **(11) (19) (24)**

Cemeteries of Unknown Name

Cemetery	Locale	Location	Church Affiliation and Remarks
Unknown	115 - SW	T1N, R20E, Sec 5	
Unknown	116 - NE	T2N, R24E, Sec 18	
Unknown	119 - SW	T1N, R19E, Sec 8	

Cemeteries of Uncertain Location

Cemetery	Locale	Location	Church Affiliation and Remarks
Alfred Broxson	not plotted	Lake Fox Road, Bellwood	also known as Mount Mariah Cemetery
Asbury	not plotted	Coffee Springs	Asbury Methodist Church; ***Banks, Grimes, Lolley*** and ***Wooten*** are common to this active cemetery **(24)**
Bedsole	not plotted	unknown	Bedsole Family Plot, an active cemetery **(24)**
Beulah	not plotted	unknown	Beulah Baptist Cemetery **(24)**
Cherokee	not plotted	Co. Rd. 49, north of Malvern	Elizabeth English ***Ward*** (1798-1879) and James Benjamin ***Ward*** (1796-1862) are known to be found here **(24)**
Corner Creek	not plotted	Iron Bridge Road, SW of Samson	
Cowan	not plotted	Co. Rd. 76, Geneva	the grave of Joshua L. ***Cowan*** **(19)**
Crosby	not plotted	Iron Bridge Road, SW of Samson	destroyed by farming **(19)**
Eight Mile	not plotted	Hacoda	Diana Lynn ***Campbell*** (1967-1968), Sheila Renee ***Campbell*** (1971-1975) and infant ***Jackson*** (b. & d. 1948) are known to be found here **(24)**
Fairview	not plotted	unknown	Fairview Baptist Church; an active cemetery **(24)**
Geneva	not plotted	Geneva	Geneva Memorial Cemetery
Hall-Sasser	not plotted	Summer Lane, off Co. Rd. 70, N. of Malvern	11 marked and approximately 10 unmarked graves; first known interment: a child of Henry ***Hall*** (1880-1882); last known interment: Henry ***Hall*** (1848-1906); ***Sasser*** is also found here **(1)**
Hillcrest	not plotted	Co. Rd. 41, N. of Co. Rd. 36, E. side of road	destroyed by farming **(19)**
Immanuel	not plotted	Slocomb	Immanuel Bible Church; Missouri Williams ***Casey*** (1889-1976) and Whitfield F. ***Casey*** (1886-1921) are found here **(24)**
Liberty Hill	not plotted	unknown	Sarah A. E. Underwood ***Trawick*** (1884-1958) is known to be found here **(24)**
Longbranch	not plotted	Reeves Farm off Hoganville Road	see Old Friendship
Lytle	not plotted	unknown	Lois ***Hooten*** (1914-1915) and an infant ***Hooten*** (d. 1917) are known to be found here **(24)**
Miller	not plotted	unknown	
Mims Hill	101 - SW	T1N, R22E, Sec 4	Mims Hill Family Cemetery; a new and active cemetery **(24)**
Mount Gilead	not plotted	Hartford	Mount Gilead Primitive Baptist Church; 7 graves; first known interment: John William ***Posey*** (1841-1879); last known interment: Andrew Jackson ***Posey*** (1870-1959); ***Hardwick*** is also found here **(24)**
Mount Ida	not plotted	unknown	Clarence ***Manley*** (d. 1922) is known to be found here **(24)**
New Providence	not plotted	unknown	New Providence Church; an active cemetery **(24)**
Old Friendship	not plotted	Reeves Farm off Hoganville Road	also known as Longbranch Cemetery; church moved to new location from here around 1900; the marked graves of William ***Cassady*** (1882-1885) and Kyler F. ***Jones*** (1885-1889) and some unmarked graves **(15)**
Pate	not plotted	south side of Cannon Road, east of Black	
Poplar Head	not plotted	unknown	***Helms, Hilliard*** and ***Walters*** are known to found in this active cemetery **(24)**
Ryland	not plotted	AL 27 in Geneva	no evidence of the cemetery remains **(19)**
Sandy Creek	not plotted	unknown	Mildred Irene ***Conner*** (1921-1998) and Robert Dorman ***Cotton*** (1927-2008) are known to be found here **(24)**
Smith	not plotted	unknown	the grave of Jessie Lee ***Smith*** (1937-2005) **(24)**
Weeks	104 - NW	Weeks	Weeks Assembly of God; approximately 120 graves; first known interment: Mary J. ***Phillips*** (b. & d. 1862); ***Ezell, Holley, Phillips*** and ***Weeks*** are common to this cemetery still in use **(1)**
Wesley Chapel	not plotted	west side of Co. Rd. 69 at Douglas Road	Wesley Chapel A. M. E. Church

Sources

1. AlGenWeb Archives. *Geneva County, Alabama*. 8 August 2002. <ftp://ftp.rootsweb.com/pub/usgenweb/al/geneva/cemetery/>.
2. Franklin, Lisa. *Tracking Your Roots.* 1 September 1999. <http://members.aol.com/GenWebLisa/genevacems.htm>.
3. Porter, Tonia. *The Silver Trunk.* 8 January 1999. <http://home1.gte.net/toniab/Flatcreek.html>.
4. Outlaw, Chris. *Adoniram Cemetery.* 8 January 1999. <http://gate.net/~firemek/cemshtm/cems.htm>.
5. Personal records of Roland M. Harper, 1921-1947, unpublished manuscript.
6. Personal correspondence with Chris Outlaw of Lakeland, Florida.
7. Personal correspondence with Lance C. Russell of Daphne, Alabama.
8. Outlaw, Chris. *Weeks Cemetery.* 17 March 1999. <http://gate.net/~firemek/cemshtm/weekschp.htm>.
9. Outlaw, Chris. *Carter Family Cemetery.* 17 March 1999. <http://gate.net/~firemek/cemshtm/carter.htm>.
10. Outlaw, Chris, *Panther Creek Cemetery.* 16 June 1999. <http://www.geocities.com/Hearland/Meadows/5649/pancreekcem.html>.

Sources (Continued)

11. Outlaw, Chris, *Wrights Creek Cemetery.* 16 June 1999. <http://www.geocities.com/Hearland/Meadows/5649/wrightcreekcem.html>.
12. *Pea River Trails* Vol. 18, No. 3. Enterprise, Alabama: Pea River Historical and Genealogical Society, Winter, 1993.
13. Holmes, Era Jo. *Pleasant Hill Baptist Church Cemetery, Slocomb, Alabama.* published by the author. 1998.
14. Holmes, Era Jo. *Slocomb City Cemetery.* published by the author, 1998.
15. Farris, Rochelle T. and Lavina Jordan Helms. *Coffee Springs, Alabama: A History.* Montgomery, Alabama: Herff Jones Yearbook Publications, 1982.
16. *Mount Pleasant Cemetery.* 3 September 1999. <http://home1.gte.net/toniab/Mtplesnt.txt>.
17. Collins, J. J. *History of Geneva County, Alabama*. typewritten manuscript published by the author, no date.
18. Franklin, Lisa. *Tracking Your Roots*. 19 October 2000. <http://home.att.net/~TrackingYourRoots/genevacems.htm>.
19. *The Heritage of Geneva County, Alabama, Vol. 31*. Clanton, Alabama: Heritage Publishing Consultants, Inc., 2002.
20. Fowler, Judith. *Antioch Baptist Cemetery*. 19 December 2003. <http://www.southerncemeteries.org/antiochcemetery.html>.
21. USGenWeb Archives. *Geneva County, Alabama.* 22 May 2006. <http://www.rootsweb.com/~algeneva/cemeteries/>.
22. AlGenWeb Archives. *Geneva County, Alabama*. 22 May 2006. <http://ftp.rootsweb.com/pub/usgenweb/cemeteries/>.
23. Interment. Net. *Cemeteries of Geneva County, Alabama.* 26 May 2006. <http://www.interment.net/data/us/al/geneva.htm>.
24. *Geneva County Cemeteries.* 26 February 2016. <http://www.findagrave.com>.
25. Personal correspondence with Dennis Murphy of Covington County.

Numerical List of Cemeteries

1. Lowery
2. Early Town
3. Cassady
4. Weeks
5. Crews
6. Piney Grove
7. Piney Grove
8. Mount Carmel
9. McCall
9. Shady Grove
10. Mount Carmel
11. Pleasant Valley
12. Elbethel
13. New Hope
14. Sylverene
15. Bethel
16. Whaley
17. Macedonia
18. House of Prayer
19. Tabernacle
20. Panther Creek
20. Pilgrims Rest
21. Union
22. Oak Grove
23. Providence
23. Reneau
24. Purvis
25. Malvern
26. Bethlehem
27. Hinson
28. Davis
28. Flat Creek
29. Old Sardis
30. Corner Creek Lower
31. Upper Corner Creek
32. Corner Creek
33. Oak Ridge
34. Mount Pleasant
35. First Free Will
35. Samson
36. Travelers Rest
37. Hall and Rivers
37. Samson City
38. Dannelly
39. New Home
40. Lime Springs
41. Reese
42. Flat Creek
43. Liberty Chapel
44. New Prospect
45. Eden
46. Fairfield
46. Friendship
47. Pleasant Ridge
48. Leddon
48. Calvary
49. Sunset
50. McDuffie
51. Vaughanville
52. Forrest Hill
53. Geneva
54. Live Oak
55. Bryant
55. Carter
56. Providence
57. Jones
58. Wesley Chapel
59. High Falls
60. Antioch
61. Eunola
62. Saint James
63. Thurston
64. Pleasant Home
65. Black
66. Adoniram
67. Christian Home
68. Pond Town
69. Hartford City
70. Saint Paul
71. Shiloh
72. Brown
72. Wrights Chapel
73. Hurricane
74. New Post Oak
75. Lees Chapel
76. Spikes
77. Millville
78. Pleasant Hill
78. Slocomb
79. County Line
80. Burns
81. Christian Home
82. Martin
83. Bethesda
84. Emmanuel
85. Corinth
86. New Hinson
87. Fadette
88. Mount Calvary
89. Pilgrims Rest
90. Antioch
91. Whitaker
92. Wright
93. New Teamon
94. Union Hill
95. Pleasant Grove
96. Mt. Gilead 8 Mile
97. McDuffie
98. Spring Hill
99. Coffee Springs
100. Fellowship
101. Mims
102. Crutchfield
102. Spring Creek
103. Dozier
104. Weeks
105. Ward
106. Saint Michaels
107. Highnote
107. Davis
108. Bellwood
109. Center
110. Center Ridge
111. Dannelley
112. Hendrix
113. Thompson
114. Mount Moriah
115. Unknown
116. Unknown
117. Broxson
118. Carroll
119. Unknown
120. Samson
121. Anderson-Pert

GREENE COUNTY

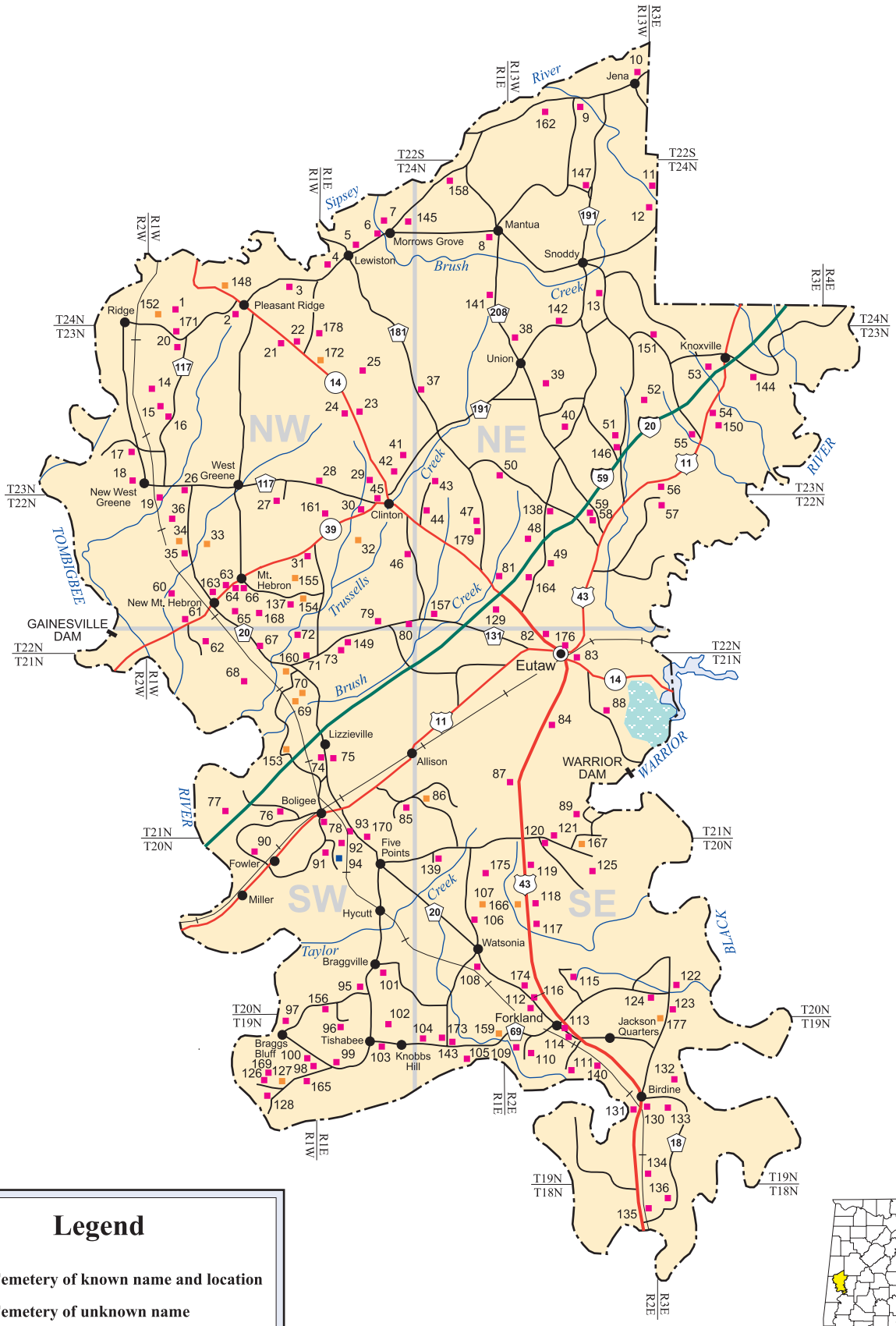

Legend

- 25 Cemetery of known name and location
- 23 Cemetery of unknown name
- 116 Cemetery of uncertain location
- County seat
- City, town or village

Produced by the Dept. of Geography
College of Arts and Sciences
The University of Alabama

Cemetery	Locale	Location	Church Affiliation and Remarks
Alexander	29 - NW	T22N, R1E, Sec 4	the graves of Lucious ***Alexander*** (1962-1994), Walter ***Alexander*** (1880-1973) and an unmarked grave **(27)**
Arington	132 - SE	T19N, R3E, Sec 18	
Arron	92 - SW	T20N, R1E, Sec 6	also known as Mount Bethel Cemetery
Barber Place	122 - SE	T20N, R3E, Sec 32	
Barnes and Rancher	59 - NE	T22N, R2E, Sec 2	38 marked and approximately 26 unmarked graves; first known interment: Reverend G.J. ***Meadows***, Jr. (1875-1905); ***Chambers, Colvin, Free, Harkness*** and ***Williams*** are also common to this active cemetery **(29)**
Beck	125 - SE	T20N, R3E, Sec 3	
Bethlehem	81 - NE	T22N, R2E, Sec 19	Bethlehem Baptist Church; an active black cemetery **(30)**
Bethlehem	139 - SE	T20N, R1E, Sec 11	Bethlehem Baptist Church
Bethsalem	91 - SW	T20N, R1E, Sec 6	Bethsalem Church, founded in 1835 on the Col. George Hays plantation; approximately 200 graves; first known interment: Col. John ***McKee*** (1771-1833), U.S. agent for the Choctaw Indians and U.S. Congressmen; ***Blakely, Caufield, Cook, Gould, Hanna, Johnston, Kirkland, Mayes, McAlpine, McLemore, Moorhead, Oster, Pearson, Smith, Thetford*** and ***Watson*** are common to this active cemetery **(3) (25) (27) (32)**
Beulah	13 - NE	T24N, R2E, Sec 26	Beulah Baptist Church, established in 1833; approximately 580 graves; first known interment: Luke ***Thorton*** (1795-1848); ***Bonds, Chambers, Cobb, Crocker, Drummond, Durrett, Ellis, Hamilton, Henderson, Lamb, Mize, Morrow, Pearce, Pearson, Reynolds, Richardson, Roebuck, Sellers, Smith, Spencer, Stephens, Taylor, Thornton*** and ***Williams*** are common to this active cemetery **(3) (21) (25) (27) (30)**
Beulah	84 - SE	T22N, R2E, Sec 9	Beulah Baptist Church; over 100 graves; first known interment: Lydia P. ***Gillespie*** (d.1842); ***Bonds, Chambers, Free, Hamilton, Lamb, Smith*** and ***Thornton*** are common to this active cemetery **(30)**
Bigbee	20 - NW	T23N, R1W, Sec 2	see Pleasant Grove
Bird	110 - SE	T19N, R2E, Sec 8	an active cemetery
Birdine	130 - SE	T19N, R2E, Sec 24	Birdine A.M.E. Zion Church; approximately 107 marked and 66 unmarked graves; first known interment: Harriet ***Banks*** (1858-1920); ***Coates, Hall, Haywood, Hill, Pearson, Pelt*** and ***Shaw*** are also common to this active cemetery; Little Place cemetery was relocated to this site in October 1962 **(29)**
Blocker Hill	115 - SE	T20N, R2E, Sec 33	
Boatwright	75 - SW	T21N, R1E, Sec 19	15 graves; first known interment: Calvin ***Boatwright*** (d. 1922); ***Browning, McAlpine*** and ***Washington*** are also found in this active cemetery **(32)**
Boligee	78 - SW	T21N, R1E, Sec 31	Boligee Episcopal Church; approximately 180 graves; first known interment: Dr. P. B. ***Minor*** (1828-1884); ***Bell, Bethany, Bouchelle, Burch, Byrd, Demoville, Gould, Grauer, Greene, Johnston, Marshall, McAlpine, Means, Perry, Smaw, Trice*** and ***Willoughby*** are common to this active cemetery **(18) (27) (30)**
Bowers	102 - SW	T19N, R1E, Sec 9	
Brasfield	111 - SE	T19N, R2E, Sec 16	also known as Fleming Grave Yard; approximately 45 marked and several unmarked graves; first known interment: Emeline Caroline ***Brasfield*** (1822-1838); last known interment: David Sidney ***Brasfield*** (1836-1896); ***Botts, Fleming, Harriss, High, Potts, Vaughan*** and ***Williford*** are also found here **(13) (30)**
Brickyard	24 - NW	T23N, R1E, Sec 20	approximately 50 graves; first known interment: Virginia ***O'Neal*** (d. 1922); ***Cotton, Crawford, Dunn, Harris, Horton, Jolly, Jones, Merritt, Pippen, Rice*** and ***Riddle*** are common to this cemetery still in use **(27) (30)**
Brown	126 - SW	T19N, R1W, Sec 14	an active cemetery **(30)**
Burton Hill	38 - NE	T23N, R2E, Sec 5	see Union
Cameron	161 - NW	T22N, R1W, Sec 3	approximately 20 graves; first known interment: Mary Ann ***Cameron*** (d. 1841 at 57 years); last known interment: Walter W. ***Cameron*** (1876-1955); ***Lockheart*** is also found here **(20) (30)**
Canaan Shore	149 - SW	T22N, R1W, Sec 31	Canaan Shore Church; a black cemetery of 9 marked and approximately 6 unmarked graves; first known interment: Robert ***Cherry*** (1917-1980); ***Dotson, Hill*** and ***Rice*** are also found in this active cemetery **(29)**
Carpenter and Cockrell	179 - NE	T22N, R2E, Sec 7	A small family cemetery; ***Carpenter*** and ***Cockrell*** are known to be found here **(33)**
Cedar Grove	53 - NE	T23N, R3E, Sec 9	Cedar Grove Missionary Baptist Church; approximately 20 marked and 3 unmarked graves; first known interment: Dorothy Barnett ***Chambers*** (1954-1956); ***Billingsley, Brock, Colvin, Fuller, Gilmore, Knox, Milton, Patton, Ragland*** and ***Smith*** are also common to this cemetery still in use **(27) (29) (30)**
Childress	163 - NW	T22N, R1W, Sec 27	2 marked graves; Lola ***Childress*** (1898-1980) and Bennie ***Childress*** Sr. (1892-1984) **(29)**
Christian Valley	103 - SW	T19N, R1E, Sec 9	Christian Valley Baptist Church; an active cemetery **(30)**
Clinton	45 - NW	T22N, R1E, Sec 4	see Ebenezer
Cockrell	47 - NE	T22N, R2E, Sec 6	see Hicks
Coleman	17 - NW	T23N, R1W, Sec 30	John Roe ***Coleman*** (1768-1835) and Mary Beam ***Coleman*** (1773-1834) are known to be found here **(30)**
Collins	65 - NW	T22N, R1W, Sec 27	approximately 65 graves; first known interment Thomas H. ***Sims*** (d. 1830); last known interment: Rebecca Frances ***Smith*** (1834-1932) ***Boyd, Campbell, Carnes, Collins, Derryberry, Dunlap, Gordon, Jolly, Pearson, Phillips, Smith, Snedecor*** and ***Walker*** are common to this cemetery **(3) (17) (27) (30)**
Cook	77 - SW	T21N, R1W, Sec 34	
Cooks	68 - SW	T21N, R1W, Sec 2	
Cooks	106 - SE	T20N, R2E, Sec 24	Cooks Methodist Chapel
Craig	19 - NW	T22N, R1W, Sec 6	Ambrose ***Hill*** (1860-1931) is known to be found here **(30)**
Crawford	72 - SW	T22N, R1W, Sec 36	former site of Union Church; approximately 75 marked and 25 unmarked graves; first known interment: J, Pinckney ***Duncan*** (d. 1843); ***Cameron, Cherry, Crawford, Davis, Edwards, King, Lucas, Spencer, Strode Timmons, Wallace*** and ***Young*** are common to this active cemetery **(29) (30)**
Creelhill	123 - SE	T19N, R3E, Sec 6	also known as Holloway Cemetery
Crocker-Roberts	151 - NE	T23N, R13W, Sec 1	Crocker-Roberts-Salman Cemetery; 8 graves; first known interment: Vincent ***Roberts*** (1811-1859); last known interment: Susan Jane ***Salman*** (1849-1885); ***Crocker*** is also found here **(11)**
Dallas	97 - SW	T19N, R1E, Sec 1	
Dallas	98 - SW	T19N, R1E, Sec 18	
Demount	35 - NW	T22N, R1W, Sec 17	see Mount Moriah
DeVille Estates	156 - SW	T19N, R1E, Sec 6	
DeVelle Memorial	95 - SW	T20N, R1E, Sec 32	also called Mount Pilgrim Cemetery; 21 marked and 1 unmarked grave; first known interment: Nettie Johnson ***DeVelle*** (1858-1931); ***Branche, Crawford, Henderson*** and ***Moses*** are also found in this active cemetery **(29)**
Eatman	5 - NW	T24N, R1E, Sec 20	the graves of six ***Eatman*** family siblings with interments between 1850 and 1893 **(3) (27)**

Cemetery	Locale	Location	Church Affiliation and Remarks
Eatman	25 - NW	T23N, R1E, Sec 17	7 graves; first known interment: Temperance ***Harrison*** (1787-1836); last known interment: infant ***Eatman*** (1848-1849) until an interment in 1940 **(3) (30)**
Ebenezer	45 - NW	T22N, R1E, Sec 4	Ebenezer Presbyterian Church; also known as Clinton Cemetery; approximately 400 graves; first known interment: Joseph B. ***Nevile*** (b. & d. 1831); ***Barnes, Barry, Boyce, Brown, Caples, Carpenter, Coleman, Cross, Dunlap, Freeman, Gordon, Hagamen, Harkness, Head, Horton, Hutton, McAliley, Miller, Norwood, Pippen, Sterling, Strait, Strother*** and ***Wilson*** are common to this cemetery still in use **(8) (30)**
Ebenezer	140 - SE	T19N, R2E, Sec 11	an active cemetery
Ellis	6 - NW	T24N, R1E, Sec 20	approximately 60 graves; first known interment: Cofield ***Ellis*** (1794-1842); last known interment: W. M. ***Durrett*** (1874-1952); ***Burton, Cartee, Cobb***, Cooper, Eatman, ***Ellis, Hamilton, Mize, Rhodes, Sellars, Stephens, Storey, Thompson, Thornton*** and ***Williams*** are common to this cemetery **(3) (27) (30)**
Eutaw	83 - SE	T22N, R2E, Sec 34	Eutaw African American Cemetery; approximately 175 graves; first known interment: William T. ***Wiyzer*** (d. 1820); a monument to those who served the Aquila Greer Company A, 5th Alabama Battalion, Archer's Brigade, A .P. Hill Division, North Sumter Rifles is found here; ***Anderson, Braune, Coleman, Colvin, Dunlap, Gordon, Pippen, Shelton, Smith, Taylor*** and ***Winston*** are common to this cemetery still in use **(3) (30)**
First Baptist	176 - SE	T22N, R2E, Sec 33	an active cemetery **(30)**
First United	112 - SE	T19N, R2E, Sec 4	First United Baptist Church, formerly Friendship Baptist Church; a black cemetery of approximately 75 marked and 45 unmarked graves; first known interment: Anson ***Washington*** (d. 1921); ***Barton, Jackson, McAlpine, Odum, Peeks*** and ***Sashington*** are also common to this cemetery still in use **(29)**
Fleming	111 - SE	T19N, R2E, Sec 16	see Brasfield
Forkland	114 - SE	T19N, R2E, Sec 4	Forkland Methodist Church, found in 1823; approximately 180 graves; first known interment: Thomas ***Beville*** (1814-1869); ***Arrington, Barton, Bates, Beville, Blair, Caldwell, Cockrell, Elmore, Greene, Hendrick, Holcroft, Jeter, Lay, Lewis, Overstreet, Tate*** and ***Wright*** are common to this cemetery still in use **(3) (5) (30)**
Free Hope	108 - SE	T20N, R2E, Sec 30	Free Hope Missionary Baptist Church; 16 marked and 2 unmarked graves adjacent to church***; Bullock, Cobb, Cook*** and ***Rose*** are found in this active cemetery; a local reports additional graves are located nearby **(29)**
Friendship	112 - SE	T19N, R2E, Sec 4	see First United Baptist Church
Gotes	62 - SW	T22N, R1W, Sec 33	
Grassdale	129 - NE	T22N, R13W, Sec 30	66 marked and numerous unmarked graves; first known interment: Charles ***Coleman*** (d. 1817); Revolutionary War veteran James ***Pettigrew*** (1761-1841) is buried here; ***Banks, Carpenter, Chandler, Dew, Quarles*** and ***Travis*** are also common to this cemetery still in use **(6) (27) (30)**
Greenon	49 - NE	T22N, R2E, Sec 16	a known interment in 1993 **(30)**
Grimm Chapel	88 - SE	T21N, R2E, Sec 11	Grimm Chapel Church or New Christian Baptist Church; a black cemetery of 22 marked and 10 unmarked graves; first known interment: Carrie Oliver ***Crowe*** (1900-1973); ***Mays, Oliver, Pickens, Robinson*** and ***Shelton*** are also common to this active cemetery **(29)**
Grover	105 - SE	T20N, R1E, Sec 12	also spelled Grove
Hard Bargain	109 - SE	T19N, R2E, Sec 8	
Harris	42 - NW	T23N, R1E, Sec 34	
Hebron	141 - NE	T24N, R2E, Sec 31	former site of the Hebron Cumberland Presbyterian Church, established in 1824; first known interment: Oliver B. ***Johnson*** (b. & d. 1816); the grave of Col. Joseph ***Hughes*** (d. 1834, age 85) is known to be found here; several Confederate veterans from the ***Storey*** family are buried here; ***Brown, Harris, Lavender, Mayes, McCracken, Miller, Morrow, Snoddy*** and ***Woodell*** are also common to this cemetery still in use **(3) (22) (25)**
Henderson	7 - NW	T24N, R1E, Sec 20	see Hinton Cemetery
Hicks	47 - NE	T22N, R2E, Sec 6	also known as Cockrell cemetery; the graves of Sally N. ***Richardson*** (1773-1843), John ***Upchurch*** (1817-1871), Nancy D. ***Upchurch*** (1859-1868), James Franklin ***Upchurch*** (1844-1852), Newton Jasper ***Fortson*** (1842-1843) Grady R. ***Hicks*** (1832-1842) and Polley Driver ***Hicks*** (1802-1842) **(1) (27)**
Hill	14 - NW	T23N, R1W, Sec 18	the graves of Amands Hill ***Archibald*** (1879-1926), Mary DeGraffenried ***Hill*** (1855-1931) and Mattie Hill ***Richardson*** (1870-1930) are found here **(30)**
Hill	61 - NW	T22N, R1W, Sec 29	
Hinton	7 - NW	T24N, R1E, Sec 20	also known as Henderson Cemetery; an active cemetery **(30)**
Hogley Wood	46 - NW	T22N, R1E, Sec 10	Saint Matthews, Hogleywood or Harkness Church
Holloway	123 - SE	T19N, R3E, Sec 6	also known as Creelhill Cemetery
Hopewell	142 - NE	T24N, R2E Sec 33	Hopewell Primitive Baptist Church, established 1873; approximately 235 marked and 104 unmarked graves; first known interment: Matilda ***Burton*** (d. 1903, age 60); ***Barnes, Carpenter, Colvin, Davis, Gordon, Hardy, Holley, Lockett, Morrow*** and ***Upchurch*** are common to this cemetery still in use **(29)**
Horton	21 - NW	T23N, R1W, Sec 2	also known as Jesse Horton Cemetery; 115 tombs were brought to this cemetery from Creek, South Carolina; only four are legible including Margaret ***Strait*** (1736-1784); first interment in Greene County: Mary ***Horton*** (1814-1843); last interment in Greene County: John D. ***Horton*** (1814-1882); ***Edward, King*** and ***Scarbrough*** are also found here **(3) (17)**
Horton	22 - NW	T23N, R1W, Sec 1	William Horton Cemetery; approximately 35 graves; first known interment: Buck ***Horton*** (1890-1962); ***Barnes, Fulghum, Gilmore, McCaa, Rice*** and ***Scarbrough*** are also found in this active cemetery **(27)**
Hughes	3 - NW	T24N, R1W, Sec 36	the graves of Hazel ***Glenn*** (1930-1993); Audrey Ward ***Hughes*** (1936-1990), Charles Hendrix ***Hughes*** (1878-1966), Jocelyn Karen ***Hughes*** (1962-1965), Johnny James ***Hughes*** (1914-1977) and Mary Elizabeth ***Hughes*** (1893-1979) **(27)**
Hutton	16 - NW	T23N, R1W, Sec 20	an active cemetery **(30)**
John Hall	138 - NE	T22N, R2E, Sec 4	family cemetery of the descendants of John ***Hall*** (1795-1870); nine marked graves; first known interment: John W. ***Hall*** who died in 1813 at the age of 21; ***Coleman*** and ***Taylor*** are also found here **(1) (28)**
Johnson Hill	39 - NE	T23N, R2E, Sec 16	Johnson Hill United Methodist Church, organized in 1886 as Grove Valley Methodist Church **(25)**
Jones	1 - NW	T24N, R1W, Sec 31	the graves of Daniel ***Jones*** (1890-1952), Emmittee ***Jones*** (1892-1967), Amanda ***Richardson*** (1875-1904) and 2 unknown interments **(27)**
Judge Hughes	158 - NE	T24N, R1E, Sec 11	
Kirksey	76 - SW	T21N, R1W, Sec 36	
Kirksey	121 - SE	T20N, R2E, Sec 33	
Knoxville	54 - NE	T23N, R3E, Sec 16	Knoxville Presbyterian Church, founded in 1818; also known as New Hope Church; approximately 200 graves; first known interment: Lydia ***White*** (1810-1840); ***Archibald, Knox, May, McCracken, McGehee, McGiffert, Parham, Patton, Snoddy*** and ***White*** are common to this cemetery still in use **(4) (16) (30)**

Cemetery	Locale	Location	Church Affiliation and Remarks
Little Zion	101 - SW	T19N, R1E, Sec 28	Little Zion Baptist Church, established c. 1850; a black cemetery of approximately 66 marked and 52 unmarked graves; first known interment: E.C. Cargon ***Smothers*** (1874-1921); ***Carter, Chiles, Cook, DePriest, French*** and ***Porter*** are also common to this cemetery still in use **(29)**
Lloyd Chapel	124 - SE	T20N, R3E, Sec 31	Lloyd Chapel Baptist Church; approximately 135 marked and 50 unmarked graves; first known interment: Eddie ***Gray*** (1881-1925); ***Benison, Evans, Merriweather, Modley, Pelt*** and ***Threadford*** are also found in this active cemetery **(29)**
Logan	131 - SE	T19N, R2E, Sec 24	9 graves in a family cemetery **(26)**
Longer	134 - SE	T19N, R3E, Sec 31	
Lyons	145 - NW	T24N, R1E, Sec 16	see Sixteen Section
Macedonia	73 - SW	T22N, R1E, Sec 31	Macedonia C.M.E. Church; field reconnaissance failed to find any marked graves **(29)**
Mantua	8 - NE	T24N, R2E, Sec 19	Mount Zion or Mantua Church; approx. 40 graves; first known interment: N. ***Snoddy*** (1821-1892); ***Barnes, Brown, Burton, Goodson, Lavender, Nimrod*** and ***Williamson*** are common to this cemetery still in use **(27)**
McGiffert	58 - NE	T22N, R2E, Sec 2	14 marked and 1 unmarked graves; first known interment: Annie Ruth ***Barnes*** (1936-1962); ***Davis, Eutsey, Free, Rancher*** and ***Ward*** are also found in this active cemetery **(29) (30)**
Meriwether	145 - NW	T24N, R1E, Sec 16	see Sixteen Section
Mesopotamia	82 - SE	T22N, R2E, Sec 28	principal cemetery for Eutaw with over 1,800 graves; first known interment: Susannah E. ***Hall*** (b. & d. 1823); ***Allman, Anderson, Archibald, Bambarger, Barnes, Braune, Brugh, Byrd, Clark, Coleman, Colson, Cook, Crawford, Cross, Drummond, Duncan, Dunlap, Eatman, Foster, Gordon, Gray, Grubbs, Hales, Hall, Henderson, Herndon, Hill, Inge, Jarvis, King, Kirksey, Lamb, Lee, MeGee, McQueen, Meredith, Morgan, Morrow, Oliver, Palmer, Poole, Rogers, Scarbrough, Scears, Schoppert, Smith, Steele, Stephens, Stuckey, Thompson, Ward, Webb*** and ***Wilson*** are common to this active cemetery **(21) (30)**
Mobley	15 - NW	T23N, R1W, Sec 19	approximately 30 graves; first known interment: Mary ***Rich*** (1805-1852); last known interment: Nora A. ***Greenwood*** (1849-1935); ***Bambarger, Ellis, Grantham, Herndon*** and ***Morgan*** are also common to this cemetery **(7) (27)**
Morgan	64 - NW	T22N, R1W, Sec 22	approximately 37 marked and 4 unmarked graves; first known interment: C.L. ***Wilson*** Sr. (1813-1880); ***Cameron, Harrison, Parham*** and ***Nash*** are also common to this cemetery still in use **(29)**
Morgan (assumed)	162 - SW	T22S, R13W, Sec 22	14 marked and 3 unmarked graves; first known interment: Odies ***Morgan*** (1915-1979); ***Carey, Dotson*** and ***Little*** are also common to this cemetery still in use **(29)**
Morning Star	67 - SW	T21N, R1W, Sec 2	Morning Star Missionary Baptist Church, est. 1912; 5 marked and 1 unmarked graves; first known interment: Adeline D. ***Dotson*** (1877-1960); ***Alexander, Carey*** and ***Isaac*** are also found in this active cemetery **(29)**
Mount Bethel	92 - SW	T20N, R1E, Sec 6	an active cemetery **(30)**; see Arron
Mount Hebron	168 - NW	T22N, R1W, Sec 27	
Mount Moriah	35 - NW	T22N, R1W, Sec 17	Mount Moriah Methodist Church; also known as Demount Church; a black cemetery of 51 marked graves and numerous unmarked graves; first known interment: Nathan ***Hutton*** Jr. (1881-1943); ***Burton, Childress, Jordan, Norwood, Ray*** and ***Steele*** are also common to this cemetery still in use **(29)**
Mount Olive	71 - SW	T21N, R1W, Sec 1	Mount Olive Baptist Church, established 1870; five graves of members of the Crawford family are found here **(29) (32)**
Mount Pilgrim	95 - SW	T19N, R1E, Sec 32	see DeVelle
Mount Pilgrim	100 - SW	T20N, R1E, Sec 18	Mount Pilgrim Baptist Church
Mount Pleasant	144 - NE	T23N, R3E, Sec 15	Mount Pleasant C.M.E. Church; a black cemetery of 177 marked and approximately 70 unmarked graves; first known interment: Z.T. ***Dunn*** (1850-1897); ***Bonner, Holley, Ellis, Knox, May*** and ***McGhee*** are also common to this cemetery still in use **(29)**
Mount Zion	63 - NW	T22N, R1W, Sec 22	Mount Zion Baptist Church, established 1907; a black cemetery of approximately 64 marked and numerous unmarked graves; first known interment: Lena ***Jolly*** (1862-1949); ***Baxter, Chambers, Cheatum, Coleman, Cummings*** and ***Morgan*** are also common to this cemetery still in use **(29)**
Mount Zion	90 - SW	T20N, R1W, Sec 2	former site of Mount Zion Baptist Church; a black cemetery of approximately 33 marked and 12 unmarked graves; first known interment: Frank ***Brown*** (1901-1976); ***Byrd, Cheatum, Dixon, Judge, Morrow*** and ***Scott*** are also common to this cemetery still in use **(29)**
Mount Zion	9 - NE	T22S, R13 W, Sec 22	also known as Zion Hill Cemetery; Zion Hill Baptist Church or Mount Zion Missionary Baptist Church; approximately 35 marked graves; first known interment: Channie ***Peebles*** (1830-1908); ***Cannon, Mullins*** and ***Smith*** are also common to this active cemetery **(27)**
Mount Zoar	85 - SW	T21N, R1E, Sec 34	Mount Zoar Baptist Church, established in 1902; approximately 35 marked and 69 unmarked graves; ***Anderson, Belton, Jemison*** and ***Sanders*** are common to this active cemetery **(29)**
Neal	128 - SW	T19N, R1W, Sec 23	
New Bethany	56 - NE	T23N, R3E, Sec 31	10 graves; first known interment: Gandis ***Crawford***, Jr. (b. & d. 1929); ***Knox, May, Moore, Parham, Patton*** and ***Smith*** are also found in this active cemetery **(32)**
New Christian	88 - SE	T21N, R2E, Sec 11	see Grimm Chapel
New Evening Star	133 - SE	T19N, R3E, Sec 19	17 marked and 3 unmarked graves; ***Jones, Sanders, Waiters*** and ***Winters*** are found here **(29)**
New Fellowship	173 - SE	T19N, R1E, Sec 12	
New Green Oak	136 - SE	T18N, R3E, Sec 5	New Green Oak Baptist Church, established 1924; a black cemetery of 36 marked and 2 unmarked graves; first known interment: Sam ***Norris*** (1885-1962); ***Armstead, Bryant, Harris, Kinnard, Miles*** and ***Woods*** are also common to this active cemetery **(29)**
New Hope	54 - NE	T23N, R3E, Sec 16	see Knoxville
New Light	28 - NW	T23N, R1E, Sec 31	New Light Baptist Church, established 1960; approximately 96 marked and 44 unmarked graves; first known interment: Luecindy ***Brown*** (1878-1945); ***Cameron, Canada, Gandy, Harris, Hill, Hutton, Jackson, Morgan, Noland*** and ***Thomas*** are common to cemetery still in use **(27) (29)**
New Mount Hebron	66 - NW	T22N, R1W, Sec 27	also called Mount Hebron; approximately 25 graves; first known interment: Posey ***Gordon*** (1775-1830); ***Baum, Bizzelle, Cameron, Gordon, Hales, Hixon, Harrison, Massey, Morgan, Parham, Parker, Sommerville, Strode, Summerville, Watrous*** and ***Wilson*** are common to this active cemetery **(27) (30)**
New Shiloh	11 - NE	T24N, R2E, Sec 1	Shiloh Church
New Zion	147 - NE	T24N, R13W, Sec 10	New Zion Missionary Baptist Church; 14 marked and 2 unmarked graves; first known interment: James ***Gray*** (1921-1981); ***Allison, Burton, Hall, Tyler*** and ***Upchurch*** are also found in this active cemetery **(29)**
Norwood	27 - NW	T22N, R1W, Sec 2	see Williams
Nott	96 - SW	T19N, R1W, Sec 6	

Cemetery	Locale	Location	Church Affiliation and Remarks
Oak Grove	30 - NW	T22N, R1E, Sec 8	Oak Grove Methodist Church; approx. 50 graves; first known interment: Mandy ***Dunlap*** (d. 1925); ***Barnes, Cockrell, Cotton, Foster, Harkness, Montgomery*** and ***Strait*** are common to this cemetery still in use **(27)**
Oak Hill	60 - NW	T22N, R1W, Sec 29	first known interment: Alexander ***Steele*** (1795-1828); last known interment: Alice Coleman ***Meriwether*** (1839-1919); ***Clark, Hall, Hill, Scarbrough, Steele*** and ***Thompson*** are common to this cemetery **(14)**
Old Green Oak	135 - SE	T18N, R3E, Sec 6	former site of Green Oak Church; 20 graves dating from 1961; ***Armstead, Benison, Bolton, Burton, Ellis, Garner, Haywood, Johnson, McCoy, Moore, Redrick, Weatherspoon*** and ***Weston*** are found in this active cemetery **(32)**
Old Salem	146 - NE	T23N, R2E, Sec 26	8 graves dating from 1977; ***Chambers, Colvin, Cooper, Evans, Freeman, Price*** and ***Smith*** are found in this active cemetery **(32)**
Old Shiloh	12 - NE	T24N, R2E, Sec 12	***Garner*** and ***Leavelie*** are known to be found here **(30)**
Owens	118 - SE	T20N, R2E, Sec 8	
Parham	150 - NE	T23N, R3E, Sec 21	interments are said to include Scottish immigrants with detailed inscriptions upon the stones **(11)**
Pine Grove	164 - NE	T22N, R2E, Sec 16	Pine Grove Baptist Church; 2 graves; Alice Daniels ***Thompson*** (1921-2000) and husband **(29)**
Pine Grove	120 - SE	T21N, R2E, Sec 4	Pine Grove C.M.E. Church; approximately 45 marked and 32 unmarked graves; first known interment: Sylvester J. ***Putman*** (d. 1945); ***Austin, Curry, Ishman, Jolley, Jackson, Jennings, McAlpine, Walton*** and ***Ward*** are also common to this active cemetery **(29)**
Pippen Lawn	79 - NW	T22N, R1E, Sec 28	39 marked graves; first known interment: Rev. Isac C. ***Brown*** (d. 1912, age 61); ***Cainion, Hughes, Pippen, Posey*** and ***Stroud*** are also common to this cemetery still in use **(27) (29)**
Pippen Place	80 - NW	T22N, R1E, Sec 27	50 marked and 65 unmarked graves; first known interment: David C. ***Woolridge*** (1841-1897)***, Anderson, Davis, Green, Pearson, Smith*** and ***White*** are also common to this cemetery still in use **(27) (29)**
Pleasant Grove	10 - NE	T22S, R13W, Sec 13	Pleasant Grove Methodist Church; approximately 215 graves; first known interment: Elizabeth ***Huffman*** (d. 1836 at 51 years); ***Cork, Faulkner, Fisher, Franklin, Huffman, Hoots, Lavender, Leavelle, Morrow, McCracken, Powell, Strickland*** and ***Thomas*** are common to this cemetery still in use **(4)**
Pleasant Grove	20 - NW	T23N, R1W, Sec 2	also known as Bigbee Cemetery and White Cemetery; approximately 90 graves; first known interment: W.L. ***Brown*** (1802-1821); last known interment: Sallie A. ***Hatter*** (1848-1926); ***Bizzelle, Bryan, Coleman, Craig, DeGraffenried, Hill, Hutton, Thompson, Wilkes*** and ***Williams*** are common to this cemetery **(3) (17) (27)**
Pleasant Hill	37 - NE	T23N, R1E, Sec 15	Pleasant Hill Cumberland Presbyterian Church, established in 1832; approximately 420 graves; first known interment: Miranda Ledbetter ***Harris*** (1835-1836, died age 12 months and 16 days); ***Bambarger, Carpenter, Cockrell, Colvin, Eatman, Flanagan, Gandy, Gilmore, Harris, Hinton, Hollingsworth, King, Leavelle, Murphy, Richardson, Spencer*** and ***Wilson*** are common to this active cemetery **(4) (25) (29) (30)**
Pleasant Ridge	2 - NW	T24N, R1W, Sec 34	Pleasant Ridge Presbyterian Church, established in 1848; over 300 graves; first known interment: John ***Jones*** (1798-1847); ***Archibald, Bibb, Bolton, Chiles, Crooks, Ervin, Fuller, Fulton, Gay, Grantham, Greenwood, Horton, Hutton, Jones, Knox, Leavell, Lockett, Massingill, McMullen, Montgomery, Morgan, Murphy, Norwood, Owens, Steele*** and ***Summerville*** are common to this cemetery still in use **(4) (25) (29) (30)**
Pleasant Valley	18 - NW	T23N, R1W, Sec 31	Pleasant Missionary Baptist Church, established 1866; approximately 200 marked and 40 unmarked graves; first known interment: Earnest ***Coleman*** (1901-1953); ***Bizzell, Carpenter, Coleman, Craig, Hill, Jordan, Mays, Mobley, Rice, Saxton*** and ***Spencer*** are also common to this cemetery still in use **(29)**
Presley	178 - NW	T23N, R1W, Sec 1	Agnes ***Presley*** (1820-1870) is the only remaining stone **(30)**
Pyle	43 - NE	T23N, R1E, Sec 35	an active cemetery **(30)**
Rhoden	44 - NE	T22N, R1E, Sec 2	5 marked graves; first known interment: Henrietta ***Rhoden*** (1878-1963); ***Eubanks*** is also found in this contemporary cemetery **(27)**
Rice	23 - NW	T23N, R1E, Sec 20	approximately 15 graves; first known interment: Elizabeth Rice ***Tutt*** (1810-1827); last known interment: Benjamin ***Marriott*** (1824-1873); ***Hopkins*** and ***Rice*** are also found here **(3) (27) (30)**
Rose Chapel	116 - SE	T20N, R2E, Sec 33	Rose Chapel A. M. E. Zion Church; approximately 19 marked and 7 unmarked graves; first known interment: Narcissus H. ***Cook*** (1894-1968); ***Bass, Byrd*** and ***Neal*** are also common to this active cemetery **(29)**
Saint John	31 - NW	T22N, R1E, Sec 18	Saint John Baptist Church; a black cemetery of approximately 80 marked and numerous unmarked graves; first known interment: Belle ***Horton*** (1880-1938); ***Amerson, Cox, Little, Maxwell, Morgan, Pearson, Richardson*** and ***Taylor*** are also common to this active cemetery **(27) (29)**
Saint Johns	113 - SE	T19N, R2E, Sec 4	Saint Johns of the Prairie Episcopal Church; the building was originally located south of Greensboro and moved its present location by Williamson Allen Glover and Milton Brassfield in 1878; it was designed by Richard Upjohn, founder of the American Institute of Architects; 34 graves; ***Blocker, Carney, Hallmark, Glover, Legare, McCarriar, McClinton, Norris, Parker, Rhodes*** and ***Rogers*** are common to this cemetery still in use **(9) (30)**
Saint Luke	93 - SW	T20N, R1E, Sec 5	Saint Luke Baptist Church, established 1907; approximately 62 and marked and 53 unmarked graves; first known interment: M. ***Watson*** (1872-1954); ***Anthony, Dixon, Graves, Jemison*** and ***Powell*** are common to this cemetery still in use **(29)**
Saint Marys	52 - NE	T23N, R2E, Sec 13	Saint Marys Methodist Church
Saint Matthew	117 - SE	T20N, R2E, Sec 16	Saint Matthew Walton Baptist Church, organized during the early 1900s; 54 marked and approximately 30 unmarked graves; first known interment: Miton ***Belton*** (d. 1951, age 86); ***Gaines, Hamilton, Jackson, McAlpine*** and ***Neal*** are also common to this cemetery still in use **(29)**
Saint Matthew	165 - SW	T19N, R1E, Sec 18	Saint Matthew Church
Saint Paul	57 - NE	T23N, R3E, Sec 31	Saint Paul Methodist Church
Saint Paul	74 - SW	T21N, R1E, Sec 19	Saint Paul Baptist Church; a contemporary cemetery of approximately 100 marked and 40 unmarked graves; ***Cox, Dunlap, Gibson, Gracy, Hamilton*** and ***Robinson*** are common to this cemetery **(29)**
Salem	51 - NE	T23N, R2E, Sec 23	Salem Methodist Church, also known as Old Salem Church, established in 1830; 130 marked graves; first known interment: Rhody ***McShan*** (1809-1841); ***Bambarger, Blair, Cockrell, Colvin, Cork, Crawford, Fleet, Lamb, Malone, Price*** and ***Sewell*** are also common to this cemetery still in use **(15) (25) (27) (29) (30)**
Sardis	26 - NW	T22N, R1W, Sec 5	Sardis Methodist Church; approximately 170 graves; first known interment: Elizabeth ***Foster*** (1830-1836); ***Abrams, Bibb, Cameron, Carpenter, Clay, Collier, Fason, Ferguson, Foster, Greenwood, Hales, Hardy, Jones, Leavell, Noland, Sanders, Taylor*** and ***Williams*** are common to this active cemetery **(18) (27) (30)**
Sarepta	4 - NW	T24N, R1E, Sec 30	New Sarepta Primitive Baptist Church, also called Screptah; a black cemetery of approximately 108 marked and 24 unmarked graves; first known interment: Gussey ***Richardson*** (1841-1886); ***Barnes, Cockrell, Eatman, Gilmore, Harris, Lavender*** and ***Shambley*** are found in this active cemetery **(27) (29)**
Shiloh	143 - SE	T20N, R1E, Sec 12	Shiloh Missionary Baptist Church; 8 marked and 2 unmarked graves; ***Blair, Croxton, Jennings*** and ***Parker*** are common to this contemporary cemetery **(29)**
Sixteen Section	145 - NW	T24N, R1E, Sec 16	also known as Lyons or Meriwether Cemetery; first known interment: Belinda Poole ***Meriwether*** (d. 1832); ***Brodnax, Chiles*** and ***Taylor*** are common to this active cemetery **(30) (32)**
Smith	48 - NE	T22N, R2E, Sec 8	Elam Smith Cemetery; approx. 60 marked and 30 unmarked graves; first known interment: Abram ***Smith*** (1850-1912); ***Cockrell, Eatman, Lewis, Pippen*** and ***Rancher*** are also found in this active cemetery **(10) (29)**

Cemetery	Locale	Location	Church Affiliation and Remarks
Speed Quarters	137 - NW	T22N, R1W, Sec 25	
Spencer	36 - NW	T22N, R1W, Sec 8	
Spencer	41 - NW	T23N, R1E, Sec 27	
Spencers	55 - NE	T23N, R3E, Sec 20	10 marked and 1 unmarked graves; first known interment: Samuel O. ***Spencer*** (1800-1841); last known interment: infant ***Spencer*** (b. & d. 1899); ***Tyree*** is also found here **(27)**
Springhill	104 - SE	T19N, R1E, Sec 10	Springhill Baptist Church; 22 marked and 14 unmarked graves; ***Bell, Cooks, McShan, Turner*** and ***Vester*** are common to this contemporary cemetery **(29)**
Taylor	99 - SW	T19N, R1E, Sec 18	approximately 135 and 80 unmarked graves; first known interment: Corporal Livert ***Massey*** (1896-1919); ***Carter, Cotton, Davis, Harden, Jackson*** and ***Perry*** are also common to this active cemetery **(29)**
Thornhill	174 - SE	T20N, R2E, Sec 32	10 graves; first known interment: James Innes ***Thornton*** Jr. (1835-1837); last known interment: Sallie Amelia ***Thornton*** (1849-1924) **(30)**
Union	38 - NE	T23N, R2E, Sec 5	Union First Baptist also known as Burton Hill Church; 12 marked graves; first known interment: Woodrow ***Pippen*** (1922-1978); ***Colvin, Norwood*** and ***Spencer*** are also common to this active cemetery **(27)**
Union Christian	40 - NE	T23N, R2E, Sec 21	Union Christian Church; approximately 280 graves; first known interment: John Craddock ***Tuck*** (1821-1857); ***Baines, Bambarger, Brown, Coleman, Crocker, Crosby, Ellis, Gosa, Henderson, Herndon, Lee, Neal, Reynolds, Smith, Spercer, Tuck, Upchurch*** and ***Wilson*** are common to this cemetery still in use **(24) (30)**
Walker	50 - NE	T23N, R2E, Sec 31	approximately 65 marked graves; first known interment: William ***Fortson*** (1774-1846); ***Brown, Duncan, Free, Gordon, Inghram, Palmore*** and ***Richardson*** are common to this cemetery still in use **(27) (30)**
Walton	89 - SE	T21N, R2E, Sec 34	4 unmarked graves and the graves of Emily Eloise ***Walton*** (1892-1962), Mattie Walton ***English*** (1913-1981), Grant ***Walton*** (1921-1983), Frank M. ***Walton*** (1946-1993) and Velona ***Walton*** (1918-2002) **(29)**
Watson	175 - SE	T20N, R2E, Sec 9	9 graves; first known interment: Hanna ***Hays*** (d. 1835); last known interment: Elizabeth W. ***Clement*** (1815-1887); ***Barger, Glover*** and ***Watson*** are also found here **(32)**
White	20 - NW	T23N, R1W, Sec 8	see Pleasant Grove
Williams	27 - NW	T22N, R1W, Sec 2	also called Norwood; approximately 110 marked graves; first known interment: Harriet ***Tutt*** (1811-1835); ***Burton, Childers, Fason, Hales, Hutchinson, Jones, Parks, Upchurch*** and ***Williams*** **(27) (30)**
Wills	119 - SE	T20N, R2E, Sec 5	14 graves, 5 marked; first known interment: James ***Wills***, Jr. (1842-1852); last known interment: Maliza ***Lockhart*** (1887-1921); ***Moore*** is also found here **(32)**
Zion Brush Creek	157 - NE	T22N, R1E, Sec 26	an active cemetery **(30)**
Zion Friendship	87 - SE	T21N, R2E, Sec 29	Zion Friendship Baptist Church; approximately 55 marked and 30 unmarked graves; first known interment: Mamie Jones ***Neal*** (1898-1947); ***Coleman, Hayes, Jennings, Lockett, Means, Meadows*** and ***Powell*** are also found in this active cemetery **(29)**
Zion Hill	9 - NE	T22S, R13 W, Sec 22	see Mount Zion
Zion Hill	171 - NW	T23, R1W, Sec 5	Zion Hill Missionary Baptist Church; approximately 35 graves; first known interment: Channie ***Peebles*** (1830-1908); ***Cannon, Kirkland, Mullins, Samuel*** and ***Smith*** are common to this active cemetery **(32)**

Cemeteries of Unknown Name

Cemetery	Locale	Location	Church Affiliation and Remarks
Unknown	32 - NW	T22N, R1W, Sec 24	
Unknown	33 - NW	T22N, R1W, Sec 9	
Unknown	34 - NW	T22N, R1W, Sec 8	
Unknown	69 - SW	T21N, R1W, Sec 12	
Unknown	70 - SW	T21N, R1W, Sec 7	
Unknown	86 - SE	T21N, R1E, Sec 35	probably associated with the Hays Plantation
Unknown	107 - SE	T20N, R2E, Sec 18	
Unknown	127 - SW	T19N, R1W, Sec 23	
Unknown	148 - NW	T24N, R1W, Sec 33	
Unknown	152 - NW	T24N, R1W, Sec 31	
Unknown	153 - SW	T21N, R1W, Sec 24	
Unknown	154 - NW	T22N, R1W, Sec 24	
Unknown	155 - NW	T22N, R1W, Sec 24	
Unknown	159 - SE	T19N, R1E, Sec 7	approximately 60 graves, some marked **(26)**
Unknown	160 - SW	T21N, R1W, Sec 1	
Unknown	166 - SE	T20N, R2E, Sec 8	
Unknown	167 - SE	T20N, R2E, Sec 3	
Unknown	169 - SW	T19N, R1W, Sec 14	
Unknown	170 - SW	T20N, R1W, Sec 4	
Unknown	172 - NW	T23N, R1E, Sec 7	
Unknown	177 - SE	T19N, R3E, Sec 6	

Cemeteries of Uncertain Location

Cemetery	Locale	Location	Church Affiliation and Remarks
Bell	not plotted	near Tishabee on the Pine Tree Hunting Club	10 marked stones; first known interment: Joe ***Bell*** (1825-1899); last known interment: Binner ***Bell*** (1900-1964); ***Odem*** and ***Turner*** are also found here **(1) (27)**
Bragg	not plotted	Braggville	13 graves; first known interment: George K. ***Wallen*** (1776-1817); last known interment: William David ***Knott*** (1877-1942); ***Bragg*** is also found here **(19)**

Cemeteries of Uncertain Location (Continued)

Cemetery	Locale	Location	Church Affiliation and Remarks
Burns	not plotted	unknown	Burns Assembly of God; Mattie Jeffcoat ***Chavis*** (1879-1908) is known to be found here **(30)**
Christ Temple	not plotted	Eutaw	an active cemetery **(30)**
Colvin	not plotted	near Union	a small family cemetery; first known interment: Sinthey E. ***Colvin*** (1835-1839); last known interment: Eula Lee ***Smith*** (1875-1877) **(3)**
Cook	not plotted	West Greene	first known interment: Helen ***Cook*** (d. 1933); last known interment: Dorothy Bernice ***Cook*** (d. 1940) **(30)**
Ford and Marshall	not plotted	unknown	8 graves; first known interment: Elinor Ford ***Marshall*** (d. 1902); last known interment: S. M. ***Marshall*** (1875-1957) **(3)**
Forkland	not plotted	Forkland	first known interment: Nettie Glover ***Blocker*** (1861-1884); ***Carney, Glover, Legare, Parker*** and ***Phillips*** are common to this active cemetery **(30)**
Gay	not plotted	Pleasant Ridge	approximately 100 graves; first known interment: Mary Elizabeth ***Clanton*** (1811-1814); last known interment: Bessie Adams ***King*** (1877-1956); ***Boykin, Daniel, Gay, Houston, Little, Rogers, Stanton*** and ***Weston*** are common to this cemetery **(27)**
Harrison	not plotted	at Tom Giles place	3 members of the ***Harrison*** family interred between 1828 and 1843 **(3)**
Hatter	not plotted	Boligee	an active cemetery **(30)**
Hays Mount	not plotted	near Boligee	Hays Mount Family Cemetery; located on Hays Mount plantation; U.S. Representative Charles ***Hays*** (1834-1879) is buried here **(30)**
Knott	not plotted	in Boligee	14 graves; first known interment: Melissa Miles ***Hatch*** (1896-1952); ***Knott*** and ***Washington*** are also found in this active cemetery **(30)**
Lewis	not plotted	near Eutaw	the graves of Elizabeth ***Lewis*** (d. 1833) and Judge Samuel ***Lewis*** (1888-1902) **(15)**
Liberty Hill	not plotted	unknown	an active cemetery **(30)**
Longin	not plotted	Forkland	***Benison, Jones*** and ***Moore*** are found in this active cemetery **(30)**
Lyon	not plotted	near Lewiston on old Lyons Place	8 members of the ***Lyon*** family interred between 1843 and 1902 **(3)**
Meriwether-Spencer	not plotted	Eutaw	14 graves; first known interment: Joseph M. ***Riddle*** (1795-1827); last known interment: Judith Pollard Chiles ***Clark*** (1834-1860); ***Chiles, Meriwether*** and ***Mitchell*** are also found here **(30)**
Mount Pisgah	not plotted	unknown	an active cemetery **(30)**
New Bethel	not plotted	Eutaw	an active cemetery **(30)**
Otterson	not plotted	on Cobb Plantation near Union	14 graves; first known interment: Sophia ***Davis*** (1791-1830); last known interment: Dr. William ***Davis*** (1791-1867) ***Upchurch*** is also found here **(3)**
Phillips	not plotted	Forkland	an active cemetery **(30)**
Pippen	not plotted	on Alabama 14	8 graves of members of the ***Pippen*** family; first known interment: Amy ***Pippen*** (1792-1840); last known interment: L. B. ***Pippen*** (1819-1875) **(3) (27)**
Pendergrass	not plotted	T23N, R2E, Sec 19	
Plump	not plotted	Boligee	an active cemetery **(30)**
Reynolds	not plotted	between Morgan and Geneva Sellers homes on Co. Rd. 213	
Roberts	not plotted	Knoxville	9 graves; first known interment: Vincent ***Roberts*** (1811-1859); last known interment: Elizabeth ***Crocker*** (1828-1902); ***Salman*** is also found here **(15)**
Saint Mark	not plotted	Boligee	an active cemetery **(30)**
Saint Peter	not plotted	unknown	Saint Peter Baptist Church; an active cemetery **(30)**
Sanders	not plotted	Forkland	an active cemetery **(30)**
Shanty Hill	not plotted	Mount Hebron	first known interment: Peter ***Jolly*** (d. 1841); last known interment: Edward D. ***Amason*** (d. 1863); ***Smithwick*** and ***Rogers*** are also found here **(30)**
Steele	not plotted	Eutaw	16 family members; first known interment: Alexander ***Steele*** (1795-1828); last known interment: S. P. ***Steele*** (1829-1915) **(3)**
Storey-Teer	not plotted	Cherry Road	the graves of Sandford ***Storey*** (1825-1895) and Nancy ***Storey*** (1835-1887) **(31)**
Strawberry Hill	not plotted	Strawberry Hill Plantation north of Forkland	approximately 25 graves; first known interment: Emelia Smith ***Gennerick*** (1772-1828); last known interment: Amelia Glover ***Legare*** (1869-1941); ***Brasfield, Davenport, Garrett, Glover, Walton, Webb*** and ***Woodie*** are also found here **(23) (30)**
Taylor	94 - SW	T20N, R1E, Sec 7	
Thomas	not plotted	Eutaw	Clarence Thomas Cemetery; a new and active cemetery **(30)**
West Greene	not plotted	between Old West Greene and New West Green	approximately 50 graves; first known interment: Elizabeth May ***Foster*** (1830-1836); last known interment: Ullman ***Taylor*** (1890-1948); ***Carpenter*** is also found here **(3)**
Wynnwood	not plotted	unknown	Eleanor Nelly ***Wynne*** (1785-1849) and Williamson ***Wynne*** (1760-1829) are known to be found here **(30)**

Sources

1. AlGenWeb Archives. *Greene County, Alabama.* 1 March 2005. <ftp://ftp.rootsweb.com/pub/usgenweb/al/greene/cemetery/>.
2. Wiese, O'Levia Neal Wilson, (ed.,) *Cemetery Records of Greene County Alabama and Related Areas, The Journal of Mrs. Mary Marshall.* Bowie, Maryland: Heritage Books, Inc., 1994.
3. *Alabama Cemeteries.* compiled by Russell E. Bell, Charlene Bell and Mary I. Ayers, typewritten manuscript, 1969?
4. Field Reconnaissance by Chet Christner. 11/18/98
5. Higdon, Wallis P. Burns. *Grassdale and Little Sandy Cemetery Records*. typewritten manuscript. 1991?
6. *Cemetery Records of New Hope Presbyterian Church, Knoxville, Greene County, Alabama, 1819-1973.* typewritten manuscript, no date.
7. Herndon, Eddie. *Mobley Cemetery.* 20 January 1999. <http://www.apc.net/rodbush/MobleyCe.htm>.

Sources (Continued)

8. Personal records of Roland M. Harper, 1921-1947, not published
9. Personal correspondence with Dr. Judy Cook Travis, M.D. of Perry County, Alabama.
10. Interview with Mr. Grady Friday of Birmingham, Alabama.
11. Personal correspondence with Sybil Phillips of Knoxville, Alabama.
12. Personal correspondence with Ruth Patton Smitherman of Tuscaloosa, Alabama.
13. *Deep South Genealogy Quarterly,* Vol. 21, No. 1, Mobile, Alabama: Mobile Genealogical Society, February, 1984.
14. Gandrud, Pauline Jones. *Alabama Records,* Vol. 14.
15. Gandrud, Pauline Jones. *Alabama Records,* Vol. 192.
16. Thomas, Betty Wood. *The Alabama Genealogical Register.* Vol. 2, No. 3. Columbus, Mississippi: Blewett Co., September, 1960.
17. Thomas, Betty Wood. *The Alabama Genealogical Register*. Vol. 3, No. 3. Columbus, Mississippi: Blewett Co., September, 1961.
18. Thomas, Betty Wood. *The Alabama Genealogical Register.* Vol. 7, Nos. 1-4 . Columbus, Mississippi: Blewett Co., 1965.
19. Thomas, Betty Wood. *The Alabama Genealogical Register.* Vol. 8, No. 3. Columbus, Mississippi: Blewett Co., September, 1966.
20. Thomas, Betty Wood. *The Alabama Genealogical Register*. Vol. 11, No. 1. Columbus, Mississippi: Blewett Co., March, 1969.
21. Thomas, Betty Wood. (ed.,) *Greene County, Alabama Records.* compiled by Mrs. S. M. Marshall. Columbus, Mississippi: Blewett Co., 1980.
22. Owen, Thomas McAdory, LL.D. *Transactions of the Alabama Historical Society 1899-1903 Vol. IV*. Montgomery, Alabama: the Society, 1904.
23. Hageness, MariLee Betty. *Alabama Church and Family Cemeteries, Book 4.* privately published, 1997.
24. 6 November 2000. <http://www.apc.net/rodbush/gunicccm.htm>.
25. *The Heritage of Greene County, Alabama*, *Vol. 32.* Clanton, Alabama: Heritage Publishing Consultants, Inc., 2001.
26. Field Reconnaissance by the staff of Archaeological Services, Alabama Museum of Natural History, October 2001.
27. Magnolias and Peaches. 19 May 2006. <http://magnolia.cyriv.com>.
28. Interment.net. *Cemeteries of Greene County, Alabama.* 26 May 2006. <http://www.interment.net/data/us/al/greene.htm>.
29. Field Reconnaissance conducted by Lisa Channell and Meredith Ware of the Cartographic Research Lab, Summer 2006.
30. *Greene County Cemeteries*. 26 February 2016. <http://www.findagrave.com>.
31. Greene County AlArchives Cemeteries. 19 October 2009. <http://files.usgwarchives.org/Alabama/greene/cemeteries>.
32. Magnolias and Peaches. 29 April 2013. <http://magnolia.cyriv.com>
33.

Numerical List of Cemeteries

1. Jones
2. Pleasant Ridge
3. Hughes
4. Sarepta
5. Eatman
6. Ellis
7. Henderson
7. Hinton
8. Mantua
9. Mount Zion
10. Pleasant Grove
11. New Shiloh
12. Old Shiloh
13. Beulah
14. Hill
15. Mobley
16. Hutton
17. Coleman
18. Pleasant Valley
19. Craig
20. Bigbee
20. Pleasant Grove
20. White
21. Horton
22. Horton
23. Rice
24. Brickyard
25. Eatman
26. Sardis
27. Williams
27. Norwood
28. New Light
29. Alexander
30. Oak Grove
31. Saint John
32. Unknown
33. Unknown
34. Unknown
35. Demount
35. Mount Moriah
36. Spencer
37. Pleasant Hill
38. Burton Hill
38. Union
39. Johnson Hill
40. Union Christian
41. Spencer
42. Harris
43. Pyle
44. Rhoden
45. Ebenezer
45. Clinton
46. Hogley Wood
47. Hicks
47. Cockrell
48. Smith
49. Greenon
50. Walker
51. Salem
52. Saint Marys
53. Cedar Grove
54. New Hope
54. Knoxville
55. Spencers
56. New Bethany
57. Saint Paul
58. McGiffert
59. Barnes and Rancher
60. Oak Hill
61. Hill
62. Gotes
63. Mount Zion
64. Morgan
65. Collins
66. New Mount Hebron
67. Morning Star
68. Cooks
69. Unknown
70. Unknown
71. Mount Olive
72. Crawford
73. Macedonia
74. Saint Paul
75. Boatwright
76. Kirksey
77. Cook
78. Boligee
79. Pippen Lawn
80. Pippen Place
81. Bethlehem
82. Mesopotamia
83. Eutaw
84. Beulah
85. Mount Zoar
86. Unknown
87. Zion Friendship
88. Grimm Chapel
88. New Christian
89. Walton
90. Mount Zion
91. Bethsalem
92. Mount Bethel
92. Arron
93. Saint Luke
94. Taylor
95. DeVelle Memorial
95. Mount Pilgrim
96. Nott
97. Dallas
98. Dallas
99. Taylor
100. Mount Pilgrim
101. Little Zion
102. Bowers
103. Christian Valley
104. Springhill
105. Grover
106. Cooks
107. Unknown
108. Free Hope
109. Hard Bargain
110. Bird
111. Brasfield
111. Fleming
112. First United
112. Friendship
113. Saint Johns
114. Forkland
115. Blocker Hill
116. Rose Chapel
117. Saint Matthew
118. Owens
119. Wills
120. Pine Grove
121. Kirksey
122. Barber Place
123. Creelhill
123. Holloway
124. Lloyd
125. Beck
126. Brown
127. Unknown
128. Neal
129. Grassdale
130. Birdine
131. Logan
132. Arington
133. New Evening Star
134. Longer
135. Old Green Oak
136. New Green Oak
137. Speed Quarters
138. John Hall
139. Bethlehem
140. Ebenezer
141. Hebron
142. Hopewell
143. Shiloh
144. Mount Pleasant
145. Sixteen Section
145. Lyons
145. Meriwether
146. Old Salem
147. New Zion
148. Unknown
149. Canaan Shore
150. Parham
151. Crocker-Roberts
152. Unknown
153. Unknown
154. Unknown
155. Unknown
156. DeVille Estates
157. Zion Brush Creek
158. Judge Hughes
159. Unknown
160. Unknown
161. Cameron
162. Morgan
163. Childress
164. Pine Grove
165. Saint Matthew
166. Unknown
167. Unknown
168. Mount Hebron
169. Unknown
170. Unknown
171. Zion Hill
172. Unknown
173. New Fellowship
174. Thornhill
175. Watson
176. First Baptist
177. Unknown
178. Presley
179. Carpenter and Cockrell

HALE COUNTY

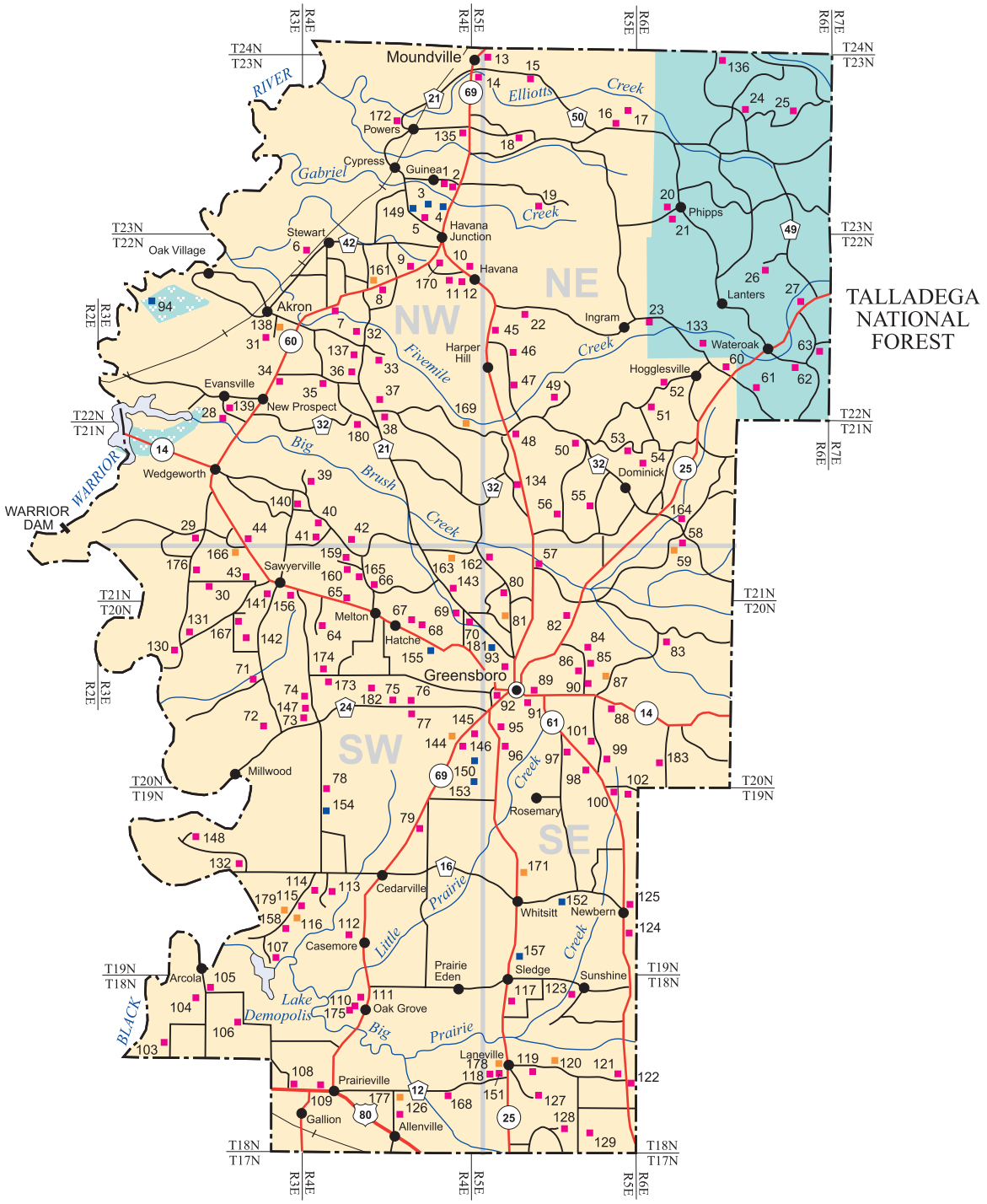

Legend

- 32 Cemetery of known name and location
- 138 Cemetery of unknown name
- 94 Cemetery of uncertain location
- County seat
- City, town or village

0 5 10 miles

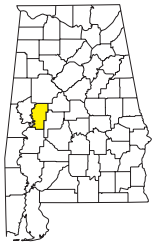

Produced by the Dept. of Geography
College of Arts and Sciences
The University of Alabama

Cemetery	Locale	Location	Church Affiliation and Remarks
Agnew	183 - SE	T20N, R6E, Sec 31	approximately 40 graves; first known interment: James Huey ***Jackson*** (1893-1921); last known interment: Pearlie Bell ***Agnew*** (1909-1998); ***Crews, Gray, Love*** and ***Mosely*** are also found here **(18)**
Akron	31 - NW	T22N, R3E, Sec 24	also known as Akron Community Cemetery; over 180 marked and numerous unmarked graves; first known interment: Charley ***Bowden*** (1876-1920); ***Cheeseboro, Collins, Harrell, Harry, Hollie, Johnson, Martin, Rollins, Taylor, Tubbs, Waites, Whitt*** and ***Williams*** are also common to this cemetery still in use **(17) (18)**
Alex Chapel	117 - SE	T18N, R5E, Sec 5	Alex Chapel Church; a black cemetery of approximately 25 marked and 15 unmarked graves; first known interment: Joe ***Diggins***, Sr. (1889-1966); ***Croom, Croon, Dunn, Horton, Jones, Lewis*** and ***Witherspoon*** are also common to this cemetery still in use **(17) (18)**
Allenville	126 - SW	T18N, R4E, Sec 26	a black cemetery of approximately 120 marked and numerous unmarked graves; this gated cemetery is still in use **(17)**
Antioch	55 - NE	T21N, R5E, Sec 23	Antioch Baptist Church, organized in 1897; approximately 45 graves; first known interment: William F. ***Rhodes*** (1859-1913); ***Arrington, Caddel, Clary, Crawford, Fiffield, Johnson, King, Monts, Pickle, Rhodes*** and ***Rudhart*** are common to this active cemetery **(8) (15) (18)**
Antioch	164 - NE	T21N, R6E, Sec 20	
Apostilic	29 - NW	T21N, R3E, Sec 22	Apostilic Church of Jesus Christ Temple Church; 37 marked and 37 unmarked graves; first known interment: Toleman ***Crawford*** (1886-1961); ***Burrell, Hobson*** and ***Paster*** are also common to this active cemetery **(17)**
Arcola	104 - SW	T18N, R3E, Sec 10	13 graves; first known interment: Martha ***Strudwick*** (d. 1841, age 71); last known interment: Sophia ***Strudwick*** (1795-1879); ***Dewees, Ravesis*** and ***Ruffin*** are also found in this cemetery **(1) (16)**
Barton-Williams	174 - SW	T20, N, R4E, Sec 17	an active cemetery **(17)**
Bates	162 - SE	T21N, R5E, Sec 30	
Bethlehem	30 - SW	T21N, R3E, Sec 34	Bethlehem Baptist Church, established 1905; a black cemetery of 56 marked and 47 unmarked graves; first known interment: Lige ***Jackson*** (1897-1968); ***Crawford, Harris, Hunter*** and ***Ward*** are also found in this cemetery still in use **(17)**
Bethlehem	43 - SW	T21N, R3E, Sec 36	
Bolden	159 - SW	T21N, R4E, Sec 29	a fenced cemetery of 3 marked and 1 unmarked graves; interments dating from 1993; ***Bolden*** is found in this active cemetery **(17)**
Boston	68 - SW	T20N, R4E, Sec 2	a black cemetery of approximately 26 marked and 6 unmarked graves; first known interment: Emma ***Abram*** (1877-1947); ***Burks, Carson, Fredd, Foster, Taylor*** and ***Williams*** are also common to this cemetery still in use **(17)**
Burke	69 - SW	T20N, R4E, Sec 1	
Burrough	53 - NE	T21N, R5E, Sec 1	an active cemetery
Burroughs	54 - NE	T21N, R5E, Sec 12	an active cemetery
Burton	84 - SE	T20N, R5E, Sec 11	also known as Crook Cemetery
Callahan-Willingham	140 - NW	T21N, R4E, Sec 18	19 marked and numerous unmarked graves; first known interment: Millard M. ***Willingham*** (1856-1858); ***Callahan, Chapman, Hoggle, Langham, May, Parr*** and ***Seale*** are also found in this cemetery still in use **(15)**
Carthage	13 - NE	T23N, R5E, Sec 6	Carthage Presbyterian Church, organized in 1820; approximately 140 graves; first known interment: Miss H. M. ***Beasley*** (1838-1860); ***Benjamin, Britton, Brown, Cooper, Elliott, Findlay, Frierson, Geddie, Howell, Leatherwood, McKemie, Whitfield*** and ***Wiggins*** are common to this cemetery still in use **(3) (12) (15) (18)**
Casemore	112 - SW	T19N, R4E, Sec 33	Casemore A.M.E. Zion Church, established 1956; 8 marked and numerous unmarked graves; first known interment: Eugene ***Benison*** (1913-1965); ***Banks*** and ***Rainey*** are also found in this active cemetery **(17)**
Chambers	51 - NE	T22N, R6E, Sec 31	
Christian Valley	148 - SW	T19N, R3E, Sec 10	Christian Valley Church
Clements	25 - NE	T23N, R6E, Sec 2	
Cocke	182 - SW	T20N, R4E, Sec 22	approximately 25 graves; first known interment: Thomas B. ***Scott*** (1794-1824); last known interment: Alice M. ***Jones*** (1884-1908); ***Borden***, ***Cocke***, ***Goodrum, Gray*** and ***Pearce*** are also found here **(18)**
Community	170 - NW	T22N, R4E, Sec 1	Community Baptist Church; a contemporary cemetery of 9 marked graves; ***Averette, Bates, Johnson, Steward*** and ***Taylor*** are found here **(17) (18)**
Concord	9 - NW	T22N, R4E, Sec 11	Concord Baptist Church; approximately 400 graves; first known interment: Robert ***Jones*** (d. 1810 at 16 years); ***Abernathy, Borden, Brantley, Clary, Cook, Cummings, Davis, Duncan, Ford, Fulton, Hardy, Hedleston, Hicks, Hoggle, Jack, Johnson, Jones, King, Lavender, Madison, Martin, Payne, Pearre, Sorsby, Stephenson, Weeks, White, Wilson, Winn*** and ***York*** are common to this cemetery still in use **(4) (17) (18)**
Cottrell	122 - SE	T18N, R5E, Sec 24	
Crook	84 - SE	T20N, R5E, Sec 11	see Burton
Crooks	77 - SW	T20N, R4E, Sec 23	10 marked and 2 unmarked graves; first known interment: Julius B. ***Crook*** (1865-1940); ***Crooks, Harris*** and ***Jones*** are also found in this active cemetery **(17)**
Curry	65 - SW	T20N, R4E, Sec 4	also known as Evans Cemetery; approximately 25 graves; first known interment: Abner ***Evans*** (1766-1847); last known interment: Mary ***Curry*** (1892-1947); ***Coleman*** is also known to be found here **(18)**
Curry Grove	123 - SE	T18N, R5E, Sec 2	see Sunshine
Eaton	114 - SW	T19N, R4E, Sec 20	
Erie	130 - SW	T20N, R3E, Sec 9	7 graves; first known interment: Margaret Ann ***Torbert*** (d. 1826); last known interment: Sidney Swoop ***Mason*** (1837-1844); ***Constantine, Lavergy, Lewis, Moore*** and ***Monette*** are also found here **(2) (18)**
Evans	65 - SW	T20N, R4E, Sec 4	see Curry
Evans	71 - SW	T20N, R3E, Sec 13	also known as New Hope Missionary Baptist Church Cemetery; approximately 140 graves; first known interment: Elizabeth Womack ***Coleman*** (1785-1853); ***Abrams, Carter, Chavers, Conner, Evans, Gaitor, Harris, Hobson, Hudson, Johnson, Jones, Lewis, Long, Lyles, Miller, Parker, Pickens, Pitts, Simms, Taylor, Thomas, Travis, Waller, Williams, Wilson*** and ***Wynn*** are common to this active cemetery **(18)**
Evening Star	106 - SW	T18N, R3E, Sec 11	Evening Star Baptist Church; a black cemetery of 75 marked and approximately 15 unmarked graves; first known interment: Virginia ***Jefferies*** (1913-1956); ***Lomax, Mullen, Rowser*** and ***Walker*** are also common to this active cemetery **(17)**
Five Mile	35 - NW	T22N, R4E, Sec 29	Five Mile Primitive Baptist Church, established in 1820; present site is the third location of the church; approximately 175 graves; first known interment: J. R. ***Strickland*** (1849-1921); ***Abernathy, Ackerman, Allen, Burke, Clary, Cook, Davis, Donaldson, Gresham, Harris, Hill, Kitchens, Livingston, Norris, Payne, Phares, Smith, Stewart, Strickland, Wheatley*** and ***Yeager*** are common to this active cemetery **(8) (18)**
Fowler	121 - SE	T18N, R5E, Sec 24	

Cemetery	Locale	Location	Church Affiliation and Remarks
Fredd (assumed)	40 - NW	T21N, R4E, Sec 20	41 marked and numerous unmarked graves; first known interment: Henry Stephen ***Fredd*** (1838-1910); ***Madison, Sesson*** and ***Thomas*** are also found in this cemetery still in use **(17)**
French	147 - SW	T20N, R4E, Sec 20	
Greenleaf	96 - SE	T20N, R5E, Sec 29	Greenleaf Baptist Church, established in 1925; 39 marked and numerous unmarked graves; first known interment: Lelia W. ***Griffen*** (1896-1958***); Green, Singleton, Watts*** and ***Wiggins*** are also found in this cemetery still in use **(15) (17)**
Greenleaf	19 - NE	T23N, R5E, Sec 33	also known as Harris Cemetery
Greensboro	89 - SE	T20N, R5E, Sec 21	over 1,200 graves; first known interment: Martha Jane ***Stark*** (1773-1818); ***Benners, Burton, Carson, Christian, Cobbs, Coleman, Croom, Drake, Erwin, Gewin, Gordon, Hall, Harper, Jack, Jackson, Jones, Lawsin, May, Moore, Morrison, Pickens, Sanders, Selden, Smith, Snedecor, Stevenson, Stickney, Stollenwerck, Thigpen, Tunstall, Tutwiler, Walton*** and ***Webb*** are common to this active cemetery **(2) (18)**
Greer	128 - SE	T18N, R5E, Sec 34	approximately 35 graves; first known interment: Mary ***Tucker*** (1879-1937); ***Allen, Braxton, Curry, Turner*** and ***Zimmerman*** are common to this active black cemetery **(18)**
Grimes	24 - NE	T23N, R6E, Sec 15	4 marked and approximately 70 unmarked graves; first known interment: Thomas Lee ***Geddie*** (1889-1891); last known interment: George W. ***Grimes*** (d. 1931) **(17)**
Harris	19 - NE	T23N, R5E, Sec 33	see Greenleaf Cemetery
Harris	22 - NE	T22N, R5E, Sec 17	17 marked and 6 unmarked; first known interment: Caudie ***Vinbey*** (1895-1924); ***Covington, Douglas, Harris*** and ***Vining*** are also found in this cemetery still in use **(17) (18)**
Harris	37 - NW	T22N, R4E, Sec 34	approximately 90 graves; first known interment: Evin R. ***Harris*** (1782-1840); ***Acre, Gewin, Hall, Hicks, Harris, Livingston, Prisco*** and ***Stewart*** are common to this cemetery still in use **(8) (18)**
Harris	180 - NW	T21N, R4E, Sec 4	the graves of Nancy Ann ***Edmiston*** (1823-1849), John ***Harris*** (1793-1852), Mary ***Harris*** (1795-1856), William P. ***Harris*** (1830-1849) and John R. ***Jackson*** (1852-1857) **(23)**
Hatche	67 - SW	T20N, R4E, Sec 3	also spelled Hatch; the graves of Mrs. Ameba ***Bagshaw*** (d. 1855), Alexis ***Coryden*** (d. 1832), Thomas W. ***Davis*** (d. 1839), Mrs. Harriett ***Davis*** (d. 1868), Mathew ***Hobson*** (d. 1851) and Nicholas ***Hobson*** (d. 1846) **(15)**
Havana	12 - NW	T22N, R5E, Sec 12	Havana Methodist Church, established in 1835; approximately 450 marked graves; first known interment: Revolutionary War veteran David ***Campbell*** (d.1846); famous educators Dr. Henry ***Tutwiler*** (1807-1884) and his daughter Julia Strudwick ***Tutwiler*** (1841-1916) are found here; ***Abernathy, Avery, Caldwell, Davis, Durham, Elliott, Epperson, Fagan, Farley, Lavender, Logan, Martin, McCrory, Payne, Patton, Ramey, Ryan, Stokes, Tidmore, Whitfield*** and ***Wilburn*** are common to this cemetery still in use **(4) (17) (18)**
Hickory Stand	83 - SE	T20N, R6E, Sec 6	an active cemetery **(18)**
Hill Place	101 - SE	T20N, R5E, Sec 26	
Hobson	42 - NW	T21N, R4E, Sec 28	also known as Rhone Cemetery; 17 marked and approximately 13 unmarked graves; first known interment: A.J. ***Mayfield*** (d. 1878); ***Ezell, Hobson*** and ***Martin*** are also found in this cemetery still in use **(17)**
Holley	52 - NE	T22N, R6E, Sec 31	
Hollow Square	44 - NW	T21N, R3E, Sec 26	also known as Mays Cemetery or Sawyerville Cemetery; approximately 20 graves; first known interment: Revolutionary War soldier Joel ***Lipscomb*** (1760-1836); ***Martin, May, Melton, Miller, Parr*** and ***Spivey*** are also found in this active cemetery **(2) (18) (23)**
Hudson	141 - SW	T21N, R3E, Sec 36	6 marked graves; interments dating from 1972; ***Davis, Ellis*** and ***Watson*** are found in this active cemetery **(17)**
Hunter	173 - SW	T20N, R4E, Sec 17	a black cemetery of 10 marked and 5 unmarked graves; ***Hunter, Walker*** and ***Walthaw*** are found in this contemporary cemetery **(17)**
Hunters Chapel	118 - SE	T18N, R5E, Sec 20	Hunters Chapel Missionary Baptist Church, established 1935; a black cemetery of approximately 71 marked and 40 unmarked graves; ***Atkins, Bolden, Hollis, Huggins, Rhone*** and ***Turner*** are common to this contemporary cemetery **(17)**
Jackson Chapel	176 - SW	T21N, R3E, Sec 27	Jackson Chapel Cemetery; an active cemetery
J. Nicholene Bishop	33 - NW	T22N, R4E, Sec 28	J. Nicholene Bishop Memorial; see Williams
Jenkins Place	145 - SE	T20N, R5E, Sec 30	also known as Nash Cemetery; ***Burge*** and ***Jenkins*** are known to be found here **(18)**
Jerusalem	105 - SW	T18N, R3E, Sec 3	Jerusalem Missionary Baptist Church; a black cemetery of approximately 90 marked and 30 unmarked graves; first known interment: A. B. ***Nixon*** (d. 1960); ***Biggs, Johnson, Lomax, McCoy*** and ***Nash*** are also common to this cemetery still in use **(17)**
Jones	129 - SE	T18N, R5E, Sec 35	approximately 30 graves; first known interment: John E. ***Jones*** (1879-1906); ***Harvey, Phillips, Ward, White*** and ***Williams*** are also found in this active cemetery **(23)**
Kilpatrick	86 - SE	T20N, R5E, Sec 15	
Langham	39 - NW	T21N, R4E, Sec 18	an active cemetery
Lewis	15 - NE	T23N, R5E, Sec 4	21 graves; first known interment: Laurie ***Nabors*** (1874-1878); ***Lewis, Skelton*** and ***Tubbs*** are common to this cemetery last used in 1990 **(1)**
Liberty	23 - NE	T22N, R6E, Sec 18	Liberty Methodist Church; approximately 350 graves; first known interment: Roseanna ***Cook*** (1825-1839); ***Abernathy, Allen, Bates, Camak, Chapman, Clary, Cook, Davis, Epperson, Graham, Hoggle, Ingram, Johnston, Key, Latner, Lawless, Lyons, May, McKane, Meggs, Owens, Phares, Richardson, Roulaine, Seale, Smith, Terry, Tidmore, Wilson*** and ***Wyatt*** are common to this cemetery still in use **(7) (18)**
Limestone	72 - SW	T20N, R3E, Sec 25	an active cemetery
Long	32 - NW	T22N, R4E, Sec 21	the graves of Hannah ***Bishop*** (1792-1834), Margaret ***Eddins*** (d. 1838), Major Gabriel ***Long*** (1767-1843), Mary ***Long*** (1776-1856) and Rebecca ***Long*** (1814-1859) **(23)**
Long	74 - SW	T20N, R4E, Sec 20	
Lyles	80 - SE	T21N, R5E, Sec 32	a black cemetery of 8 marked graves; ***Dancy, Lewis, Lyles*** and ***Stanley*** are found in this cemetery in use since the late 1970s **(17)**
Macedonia	47 - NE	T22N, R5E, Sec 29	Macedonia Baptist Church; approximately 90 graves; first known interment: Patrick ***Holston*** (1820-1889); ***Brown, Hutt, Madison, Pilkerton, Ryan, Seale*** and ***Tidmore*** are common to this cemetery still in use **(8) (18)**
Martin	66 - SW	T21N, R4E, Sec 34	
Martin Mission	8 - NW	T22N, R4E, Sec 10	Martin Mission C.M.E. Church; a black cemetery of approximately 45 marked and 35 unmarked graves; first known interment: infant ***Williams*** (1909-1910); ***Blocker, Butler, Byrd, Collins, Dobbins, Knox, Lemon, Lewis, Martin, Myles, Pruitt, Stewart*** and ***Tucker*** are also found in the cemetery still in use **(17) (18)**
May	92 - SE	T20N, R5E, Sec 17	Patrick ***May*** (1789-1868) is known to be found here **(18)**
Mays	44 - NW	T21N, R3E, Sec 26	see Hollow Square
Mays	158 - SW	T19N, R3E, Sec 36	
McCoy	95 - SE	T20N, R5E, Sec 29	first known interment: Lucy **Hobson** (1914-1959); an active cemetery **(18)**

Cemetery	Locale	Location	Church Affiliation and Remarks
McCreary	124 - SE	T19N, R5E, Sec 36	see Newbern-McCray
Mennonite	151 - SE	T18N, R5S, Sec 20	Church of God in Christ Mennonite Church; 15 marked graves; ***Benner, Eicher, Enze, Miller***, ***Penner, Shelter*** and ***Toews*** are common to this contemporary cemetery **(17)**
Micken	113 - SW	T19N, R4E, Sec 20	a black cemetery of 16 marked and 9 unmarked graves; first known interment: Rose ***Drummer*** (1912-1975); ***Brooks, Hines*** and ***Mickens*** are also common to this cemetery still in use **(17)**
Mileous Chapel	6 - NW	T22N, R4E, Sec 5	Mileous Chapel Church; a black cemetery of approximately 108 marked and 43 unmarked graves; first known interment: Emma ***Harris*** (1857-1905); ***Allen, Cox, Jefferies, Manassey, Patton, Stickney*** and ***Witherspoon*** are also common to this cemetery still in use **(17)**
Morning Star	49 - NE	T21N, R5E, Sec 3	Morning Star Church; a black cemetery of 2 marked graves; Matthias ***Hearns*** (1859-1946) and Louis H. ***Richardson*** (1881-1948) **(17)**
Mount Hebron	36 - NW	T22N, R4E, Sec 33	Mount Hebron Baptist Church, established in 1843; approximately 370 graves; first known interment: Floyd C. ***Springer*** (d. 1905); ***Adams, Baker, Ballard, Caldwell, Collins, Colvin, Cook, Ford, George, Glover, Henry, Holston, Langford, Livingston, Meggs, Moore, Mosley, Pamplin, Phares, Seale, Smith, Springer, Stivender, Thompson, Tingle, Weeks*** and ***Wilson*** are common to this cemetery still in use **(8) (18)**
Mount Hermon	58 - NE	T21N, R6E, Sec 29	Mount Hermon United Methodist Church, established around 1842; approximately 600 graves; first known interment: Henry Y. ***Webb*** (d. 1823); ***Averett, Avery, Broughton, Buford, Cole, Crawford, Dominick, Fisher, Flinn, Hall, Henry, Johnson, Jones, Lawless, Lyles, Madison, McMillan, Morris, Powers, Roberts, Rogers, Thomas, Vaughn, William*** and ***Wynn*** are common to this active cemetery **(14) (15) (18)**
Mount Moriah	76 - SW	T20N, R4E, Sec 23	Mount Moriah Baptist Church; a black cemetery of 25 marked and approximately 25 unmarked graves; first known interment: Nancy ***Jackson*** (1880-1968); ***Jones, McCoy*** and ***Robertson*** are also common to this cemetery still in use **(17)**
Mount Olive	108 - SW	T18N, R4E, Sec 19	Mount Olive Baptist Church, established around 1900; a black cemetery of 67 marked and approximately 22 unmarked graves; first known interment: Jake ***Jackson*** (1885-1962); ***Gracie, Griffin, Hughes, Lomax, Mathews*** and ***Smoot*** are also common to this active cemetery **(17)**
Mount Zion	34 - NW	T22N, R3E, Sec 26	former site of Mount Zion Presbyterian Church; approximately 250 marked graves; first known interment: Zechariah ***Wedgworth*** (d. 1810 at 33 years); ***Anderson, Baker, Britton, Borden, Collins, Coleman, Colvin, Cummings, Fulton, Hanna, Lambert, Logan, Mayfield, Penderwood, Peeples, Ramey, Scott, Sims, Studivant, Watkins, Wilson, Woods*** and ***Wynn*** are common to this cemetery still in use **(4) (15) (17)**
Mount Zion	75 - SW	T20N, R4E, Sec 22	Mount Zion Missionary Baptist Church; a black cemetery of approximately 26 marked and numerous unmarked graves; first known interment: Patsy ***Hill*** (d. 1924); ***Rhodes, Tabb*** and ***Tinker*** are also found in this active cemetery **(17)**
Murfee	137 - NW	T22N, R4E, Sec 28	10 graves; first known interment: Wilson A. ***Murfee*** (1863-1871); last known interment: Charles Abner ***Gewin*** (1872-1935) **(18)**
Nash	145 - SW	T20N, R5E, Sec 30	see Jenkins Place
New China Grove	21 - NE	T23N, R6E, Sec 31	China Grove Methodist Church; approximately 185 graves; first known interment: Nancy ***Geddie*** (1854-1856); ***Donaldson, Griffin, Lucky, McGill, Moore, Nevin, Owens, Poole, Russell, Styers, Terry, Tidmore*** and ***Wyatt*** are common to this cemetery still in use **(7) (18) (21)**
New Haven	48 - NE	T21N, R5E, Sec 5	New Haven Baptist Church, established in 1951; approximately 35 graves; ***Christian, Cole, Fisher, Hoggle, Kynard, Madison, Ryan, Simmons, Williams*** and ***Worrell*** are in the active cemetery **(15) (18)**
New Hope	133 - NE	T22N, R6E, Sec 21	New Hope Baptist Church, established in 1840; first known interment: Elias W. ***George***, Sr. (1793-1870); ***Clary, Cook, Crawford, Geddie, George, Hoggle, Johnson, Latner, Montz, Owens, Payne, Ramey Singley, Smith, Stevens, Tidmore*** and ***Wilkerson*** are common to this active cemetery **(15) (18)**
New Hope	71 - SW	T20N, R3E, Sec 13	see Evans
New Jerusalem	70 - SW	T20N, R5E, Sec 6	New Jerusalem Missionary Baptist Church, established in 1933; a black cemetery of approximately 115 marked and 15 unmarked graves; first known interment: Willis ***Strong*** (1901-1961); ***Frank, Hambrite, Skipper*** and ***Ryans*** are also common to this cemetery still in use **(17)**
New Mount Olive	143 - SW	T21N, R4E, Sec 36	New Mount Olive Church
New Shiloh	61 - NE	T22N, R6E, Sec 34	Shiloh Church
Newbern	125 - SE	T19N, R5E, Sec 25	approximately 340 graves; first known interment: Margaret ***Foy*** (d. 1841 at 71 years); ***Allen, Anderson, Bennett, Borden, Dale, Hardenbergh, Hatch, Herren, Hogue, Lavender, McCann, Moore, Pollard, Seanzy, True, Turpin, Walker, Walthall*** and ***Wood*** are common to this cemetery still in use **(13) (18)**
Newbern-McCray	124 - SE	T19N, R5E, Sec 36	also called McCreary Cemetery; a black cemetery of approximately 125 marked and 100 unmarked graves; first known interment: James ***Skinner*** (1846-1909); ***Ballard, Carlisle, Harris, Hatch, Posey, Reed*** and ***Tinker*** are also common to this cemetery still in use **(17)**
Oak Grove	110 - SW	T18N, R4E, Sec 9	Oak Grove Baptist Church; a contemporary cemetery of 26 marked and 10 unmarked graves; ***Cabil, Carter, Dawson, Jones, Smith*** and ***Williams*** are common to this active cemetery **(17)**
Oak Hill	14 - NE	T23N, R5E, Sec 6	an interdenominational cemetery of approximately 1,700 graves **(18)**
Oakwood	91 - SE	T20N, R5E, Sec 14	over 850 graves in a cemetery established in 1954 **(18)**
Old China Grove	20 - NE	T23N, R6E, Sec 31	China Grove Methodist Church, established in 1857; 4 marked and 12 unmarked graves; last known interment: James W. ***Geddie*** (d. 1892); ***Grimes*** is also found here **(7)**
Old Oak Grove	175 - SW	T18N, R4E, Sec 9	Old Oak Grove Baptist Church, established 1867; 50 marked and numerous unmarked graves; first known interment: Willie ***Forman*** (1864-1950); ***Dawson*** and ***Jackson*** are common to this active cemetery **(17)**
Old Pleasant Hill	17 - NE	T23N, R5E, Sec 17	Pleasant Hill Methodist Church
Old Shiloh	62 - NE	T22N, R6E, Sec 26	approximately 20 graves; first known interment: George H. ***Osborn*** (1839-1890); ***Bennett, Caddle, James, McIntie, Peterson, Ryans, Rynes, Scott*** and ***Winfield*** are found in this cemetery last used in 1988 **(18)**
Orange	127 - SE	T18N, R5E, Sec 28	
Paige	146 - SW	T20N, R5E, Sec 30	
Pickens	78 - SW	T20N, R4E, Sec 31	an active cemetery **(18)**
Pickens	132 - SW	T19N, R3E, Sec 14	
Pickens Memorial	167 - SW	T20N, R3E, Sec 2	Pickens Memorial Gardens; interments date to the late 1960's **(17)**
Pine Flat	26 - NE	T22N, R6E, Sec 2	Pine Flat Baptist Church, established in 1875; approximately 75 graves; first known interment: Stephens ***Albert*** (1849-1877); ***Arnold, Cook, Epperson, Gooden, Hobson, Johnson, McCray, Moore, Roberts*** and ***Smelley*** are common to this cemetery still in use **(7) (18)**
Pine Grove	97 - SE	T20N, R5E, Sec 27	Pine Grove Baptist Church, established in 1917; 59 marked and approximately 55 graves; first known interment: Brother Nathaniel ***Lee*** (1898-1923); ***Evans, French, Keith, Lawson, Sattlefield*** and ***Tubbs*** are also common to this cemetery still in use **(17)**

Cemetery	Locale	Location	Church Affiliation and Remarks
Pine Grove	115 - SW	T19N, R4E, Sec 19	Pine Grove Union Society, established 1904; a black cemetery of 32 marked and approximately 38 unmarked graves; first known interment: Rose Lee ***Long*** (1915-1971); ***Benison, Cabbil, Mickens*** and ***Williams*** are also common to this cemetery still in use **(17)**
Pisgah	27 - NE	T22N, R6E, Sec 13	former site of Pisgah Methodist Church; 14 marked and 21 unmarked graves; first known interment: Monroe ***Morrison*** (1876-1880); last known interment: Lue ***Clements*** (1881-1974); ***Cook*** and ***Payne*** are also found here **(5) (7) (18)**
Pleasant Grove	88 - SE	T20N, R5E, Sec 24	an active cemetery **(18)**
Pleasant Hill	16 - NE	T23N, R5E, Sec 13	Pleasant Hill Baptist Church, organized in 1840; approximately 190 graves; first known interment: Margaret C. ***Geddie*** (1849-1893); ***Coley, Cook, Dockery, Evans, Grimes, Hester, Jenkins, Johnston, Kelley, King, McCray, Nevin, Skelton, Spence*** and ***Tingle*** are common to this cemetery still in use **(11) (15) (18)**
Pleasant Hill	135 - NW	T23N, R4E, Sec 24	Pleasant Hill Methodist Church, established in 1927; 11 marked and 3 unmarked graves; first known interment: Levi ***Elliott*** (1897-1977); ***Jackson, Patton*** and ***Rutley*** are found here **(17)**
Pleasant Valley	60 - NE	T22N, R6E, Sec 28	Pleasant Valley Methodist Church, established in 1875; approximately 400 graves; first known interment: Samuel W. ***Morgan*** (1833-1864); ***Averett, Barnette, Breland, Calhoun, Clary, Clements, Coleman, Cochran, Cook, Crawford, Erwin, Harris, Hill, Henry, Hoggle, Johnson, Kynard, Langford, Lawless, Morris, Payne, Ryan, Sims, Smith, Stewart*** and ***Washburn*** are common to this active cemetery **(7) (18)**
Powers Chapel	172 - NW	T23N, R4E, Sec 15	Powers Chapel C.M.E. Church; a black cemetery of 3 marked and numerous unmarked graves; J.J.S. (b. & D. 1950), Joycelyn ***Jackson*** (b. & d. 1960) and Johnnie ***James*** are found here (b. & d. 1961) **(17)**
Prairieville	109 - SW	T18N, R4E, Sec 20	Prairieville Episcopal Church; see Saint Andrews **(18)**
Pruitt Springs	46 - NE	T22N, R5E, Sec 20	Pruitt Springs Baptist Church; a black cemetery of approximately 40 marked and 30 unmarked graves; first known interment: Minnie ***Harper*** (1915-1916); Alfred ***Bishop*** (died age 104) is buried here; ***Baily, Carvitt, Crout, Evans, Lee, Myles, Parker, Rostice*** and ***Williams*** are also common to this cemetery still in use **(17)**
Ramey	73 - SW	T20N, R4E, Sec 29	
Ramey Chapel	50 - NE	T21N, R5E, Sec 3	Ramey Chapel United Methodist Church; approximately 135 graves; first known interment: J. P. ***Livingston*** (1814-1892); ***Adams, Avery, Baldwin, Chapman, Crawford, Hoggle, Holston, Kynard, Lucky, Perry, Seale, Taylor*** and ***Tingle*** are also common to this cemetery still in use **(8) (17) (18)**
Randolph	90 - SE	T20N, R5E, Sec 14	15 graves; first known interment: B.C.B. ***Farar*** (d. 1828); last known interment: Richard ***Randolph*** (d. 1866) **(20)**
Reddick	82 - SE	T20N, R5E, Sec 3	
Rhodes Chapel	134 - NE	T21N, R5E, Sec 17	Rhodes Chapel Baptist Church, established in 1932; former site of Mount Pleasant Methodist Church; approximately 135 graves; first known interment: L. W. ***Prisoc*** (1831-1862); ***Bond, Chapman, Hannah, Kynard, Meeks, Prisoc, Rhodes, Smelley*** and ***Syring*** are common to this active cemetery **(8) (15) (18)**
Rhone	42 - NW	T21N, R4E, Sec 28	see Hobson
Robertson	41 - NW	T21N, R4E, Sec 29	a contemporary cemetery of 6 marked and 6 unmarked graves; ***Robertson*** and ***Smith*** are found here **(17)**
Saint Andrews	109 - SW	T18N, R4E, Sec 20	Saint Andrews Episcopal Church, founded in 1834; also known as Prairieville Cemetery; approximately 300 graves; first known interment: Reuben ***Vaughan*** (d. 1837 at 65 years); ***Beazley, Browder, Collins, Crawford, Davies, Davis, Dean, DuBose, Duggar, Gracey, Harper, Hatch, Hixon, Kidd, Kornegay, Poole, Reese, Steele, Spencer, Taylor, Thompson*** and ***Winn*** are also common to this cemetery still in use **(4) (13) (18)**
Saint John	56 - NE	T21N, R5E, Sec 22	Saint John Baptist Church, established in 1884 as St Jean Baptist Church; a black cemetery of 31 marked and approximately 18 unmarked graves; first known interment: Johnnie ***Harriel*** (1900-1971); ***Hambright, Hamilton, Harrell, Jones, Ryans*** and ***Whitaker*** are also common to this cemetery still in use **(15) (17)**
Saint Lukes	11 - NW	T22N, R4E, Sec 12	Saint Lukes A.M.E. Church, founded in 1870; approximately 70 marked graves; first known interment: Berry ***Tooson*** (1842-1912); ***Arnold, James, Richardson*** and ***Tooson*** are common to this active cemetery **(18)**
Saint Marys	98 - SE	T20N, R5E, Sec 35	Saint Marys A.M.E. Church; a black cemetery of 53 marked and approximately 70 unmarked graves; first known interment: Hettie ***Reaves*** (1894-1951); ***Battle, Bates, Benson, Carpenter, Tabb, Taylor*** and ***Ward*** are also common to this cemetery still in use **(17)**
Saint Matthews	131 - SW	T20N, R3E, Sec 10	Saint Matthews Baptist Church; a black cemetery of 21 marked and 20 unmarked graves; first known interment: Alfred ***Fields*** (1896-1974); ***Bryant, Collins, Rollins*** and ***Williams*** are also common to this cemetery still in use **(17)**
Saint Michaels	168 - SW	T18N, R5E, Sec 30	Saint Michaels Church; a black cemetery of 12 marked and 3 unmarked graves; ***Coach, Haywood, Hymon, Warner*** and ***Zandors*** are common to this contemporary cemetery **(17)**
Saint Paul	79 - SW	T19N, R4E, Sec 1	Saint Paul Baptist Church; a black cemetery of 30 marked and approximately 28 unmarked graves; first known interment: Deacon Perry ***Love*** (1905-1970); ***Edwards, Paige, Simmons, Vaughn*** and ***Washington*** are also common to this active cemetery **(17)**
Sample	28 - NW	T22N, R3E, Sec 35	
Sample	139 - NW	T22N, R3E, Sec 35	40 marked and approximately 20 unmarked graves; first known interment: Henreitta ***Mack*** (d. 1923); ***Burrell, Ellis, Fields, Harris, Johnson, Rogers, Shavers*** and ***Williams*** are common to this active cemetery **(17) (18)**
Sarah Christian	89 - SE	T20N, R5E, Sec 21	adjoins Greensboro Cemetery on the west; approximately 530 graves; ***Bell, Beverly, Brown, Bryant, Burroughs, Cannon, Davis, Gooden, Hamilton, Harris, Hill, Jackson, Jenkins, Johnson, Jones, Long, Owens, Taylor, Thomas, Washington*** and ***Williams*** are common to this active black cemetery **(18)**
Sawyerville	44 - NW	T21N, R3E, Sec 26	see Hollow Square
Shelton	57 - SE	T21N, R5E, Sec 28	a black cemetery of 8 marked and 8 unmarked graves; first known interment: Irene ***Harris*** (1890-1957); last known interment: Lucy A. ***Shelton*** (1903-1957) **(17)**
South Sandy	136 - NE	T23N, R6E, Sec 4	approximately 30 graves; first known interment: David ***Dockery*** (1839-1886); ***Griffin, McMahon*** and ***Sumner*** are also common to this cemetery still in use **(4)**
Spence	2 - NW	T23N, R4E, Sec 25	approximately 30 graves; first known interment: Francis Wilburn ***January*** (b. & d. 1830); ***Bishop, January, Massey*** and ***Phillips*** are common to this cemetery last used in 1950 **(1) (9)**
Spring Hill	7 - NW	T22N, R4E, Sec 16	Spring Hill Primitive Baptist Church, church appears inactive; a black cemetery of approximately 33 marked and 17 unmarked graves; first known interment: Nellie ***Washington*** (1861-1910); ***Benn, Godwin, Wills*** and ***Wilson*** are common to this cemetery still in use **(17)**
Springhill	63 - NE	T22N, R6E, Sec 24	Springhill Church; approximately 225 graves; first known interment: Anna Laura ***Morrison*** (1823-1877); ***Arnold, Averett, Averette, Barnett, Clements, Colburn, Daniels, Duncan, Fondren, Gooden, Kinard, Martin, McDonald, Morrison, Peeples, Wilson*** and ***Wyers*** are common to this active cemetery **(17) (18)**
Star of Bethlehem	10 - NW	T22N, R4E, Sec 12	Star of Bethlehem C.M.E. Church; a black cemetery of approximately 115 marked and 120 unmarked graves; cemetery has two well-maintained sections, old section across the road from church, new section adjacent to church; first known interment: Lorena W. ***Harris*** (d. 1893, age 29 years); ***Bester, Blackburn, Brown, Crutchfield, Dobbins, Elliott, Eppes, Hinton, Littlepage, Marks, Palmer, Robinson, Thomas, Underwood, Weatherspoon, Webb, Wesley*** and ***Williams*** are common to this cemetery still in use **(17) (18)**

Cemetery	Locale	Location	Church Affiliation and Remarks
Stokes	93 - SE	T20N, R5E, Sec 17	approximately 150 graves; first known interment: William T. ***Bryan*** (1799-1827); last known interment: William R. ***Martin*** (1888-1973); ***Arrington, Boykin, Eddins, Hillhouse, Huckabee, Johnston, Locke, Martin, McFadden, Shackleford, Stokes, Witherspoon*** and ***Young*** are common to this cemetery **(18) (19) (23)**
Stringfellow	165 - SW	T21N, R4E, Sec 33	22 marked graves; first known interment: Harriet ***McGehee*** (1798-1826), last known interment: Martha ***Stringfellow*** (1885-1972); ***Martin, McMillan, Wilkerson*** and ***Williams*** are also found here **(15) (18)**
Sunshine	123 - SE	T18N, R5E, Sec 2	also called Curry Grove; a black cemetery of 69 marked and approximately 50 unmarked graves; ***Ashe, Clancy, Dancy, Everson, Hill, Hollis, Prince, Satefield*** and ***Scott*** are common to this cemetery in use since the 1960's **(17)**
Taylor	64 - SW	T20N, R4E, Sec 5	a contemporary black cemetery of 26 marked and 20 unmarked graves; ***Connor, Royal, Taylor, Williams*** and ***Winn*** are common to this cemetery still in use **(17)**
Terrell	100 - SE	T19N, R5E, Sec 1	
Tucker	1 - NW	T23N, R4E, Sec 25	an active cemetery (18)
Tunstall	119 - SE	T18N, R5E, Sec 22	
Umbria - Pickens	156 - SW	T20N, R4E, Sec 6	20 graves; first known interment: Robert ***Pickens*** (d. 1848); last known interment: Juliet Pickens ***Webb*** (d. 1945); ***Lunsford*** and ***Withers*** are also found here **(23)**
Union Grove	85 - SE	T20N, R5E, Sec 10	Union Grove Missionary Baptist Church, established in the late 1800s; a black cemetery of approximately 111 marked and 70 unmarked graves; first known interment: Dicey ***Bennett*** (1895-1960); ***Banks, Constant, Hoskins, Jones, Lewis*** and ***Tabb*** are common to this cemetery still in use **(17)**
Washington	102 - SE	T19N, R5E, Sec 1	a black cemetery of 15 marked and 1 unmarked graves; first known interment: Kattie ***Washington*** (1885-1966); ***Allen, Horton, Shevers*** and ***Speed*** are also found in this cemetery still in use **(17)**
Washington	103 - SW	T18N, R3E, Sec 16	
Washington	107 - SW	T19N, R3E, Sec 36	
Weaver	99 - SE	T20N, R5E, Sec 35	an active cemetery **(18)**
Whatley	5 - NW	T23N, R4E, Sec 35	7 graves of the Whatley family; first known interment: Seaborn J. F. ***Whatley*** (d.1861); last known interment: Emma ***Whatley*** (1919-1922) **(23)**
Whitsitt-Perry	45 - NE	T22N, R5E, Sec 17	several unmarked graves and Mary ***Perry*** (d. 1819), Josiah ***Perry*** (d. 1831), John ***Whitsitt*** (1743-1819) and Sarah ***Whitsitt*** (1747-1831) **(1)**
Wiggins	142 - SW	T20N, R3E, Sec 11	an active cemetery **(18)**
Williams	33 - NW	T22N, R4E, Sec 28	also known as J. Nicholene Bishop Memorial; approximately 35 graves; first known interment: Nancy ***Williams*** (1791-1852); ***Bishop, George, Harris, True*** and ***Weeks*** are common to this cemetery still in use **(3) (18)**
Willis-Scott	111 - SW	T18N, R4E, Sec 9	
Wilson	38 - NW	T21N, R4E, Sec 3	a black cemetery of approximately 130 marked and 90 unmarked graves; Amealie ***Collins*** (1865-1889); ***Dunson, Gardner, Levert, Maddox, Pickett, Walton*** and ***Wilson*** are common to this active cemetery **(17)**
Woods	18 - NE	T23N, R5E, Sec 33	6 marked graves of members of the ***Woods*** family; last known interment in 1897 **(18)**
Wynn	160 - SW	T21N, R4E, Sec 33	3 marked graves; an active cemetery **(17)**

Cemeteries of Unknown Name

Cemetery	Locale	Location	Church Affiliation and Remarks
Unknown	59 - SE	T21N, R6E, Sec 29	
Unknown	81 - SE	T20N, R5E, Sec 5	
Unknown	87 - SE	T20N, R5E, Sec 14	
Unknown	116 - SW	T19N, R4E, Sec 30	
Unknown	120 - SE	T18N, R5E, Sec 22	
Unknown	138 - NW	T22N, R3E, Sec 24	
Unknown	144 - SW	T20N, R5E, Sec 30	near Kingdom Hall of Jehovah's Witnesses
Unknown	161 - NW	T22N, R4E, Sec 9	
Unknown	163 - SW	T21N, R4E, Sec 25	
Unknown	166 - SW	T21N, R3E, Sec 26	
Unknown	169 - NW	T21N, R5E, Sec 6	
Unknown	171 - SE	T19N, R5E, Sec 16	2 marked graves **(17)**
Unknown	177 - SW	T18N, R4E, Sec 26	
Unknown	178 - SE	T18N, R5E, Sec 16	
Unknown	179 - SW	T19N, R4E, Sec 30	

Cemeteries of Uncertain Location

Cemetery	Locale	Location	Church Affiliation and Remarks
Ayers	not plotted	Gallion	an active cemetery **(18)**
Ashe - Strudwick	149 - NW	T23N, R4E, Sec 35	
Bartee	94 - NW	near Meriwether Landing on the Black Warrior River	5 graves; John ***Bartee*** (1784-1839), Matilda L. ***Bartee*** (1798-1856), Jureta ***Bartee*** (1820-1855), Judith N. ***Collins*** (1830-1855) and Lem ***Evans*** (1885-1886) **(10)**
Battle	not plotted	Moundville	Alfred ***Battle*** (1801-1877) and Millicent Bradley ***Battle*** (1804-1872) are known to be found here **(18)**
Brownlow	not plotted	Sawyerville	6 graves; first known interment: Johnnie ***Brownlow*** (1915-1935); last known interment: Daisy Brownlow ***Brown*** (1917-1987); ***Howard*** is also found here **(18)**

Browns	not plotted	Greensboro	11 graves; first known interment: Mose ***Brown*** (1902-1943); an active cemetery in complete disrepair **(18)**
Cannon	150 - SW	T20N, R5E, Sec 31	
Croom	152 - SE	T19N, R5E, Sec 22	an active cemetery
Evans	not plotted	AL 14 west of Greensboro	approximately 25 graves; first known interment: Abner ***Evans*** (1766-1847); last known interment: Mary Aline ***Currie*** (1892-1947); ***Lawrence*** and ***Owens*** are also found here **(18)**
Golden	not plotted	Sawyerville	an active cemetery **(18)**
Grace	not plotted	Gallion	an active cemetery **(18)**
Gray	not plotted	Walnut Lane Plantation, Havana	named for the family of Hezekiah ***Gray***; 17 graves; first known interment: Frances Collier ***Gray*** (1762-1828); last known interment: Susan ***Allen*** (1850-1860); ***Haden, Hardwich, Linebaugh*** and ***Rogers*** are also found here **(18)**
Green Hill	not plotted	off Co. Rd. 21, Akron	the graves of Green ***Hill*** (1771-1830) and Julia Ann ***Hill*** (no dates) **(23)**
Guinea Road	3 - NW	T23N, R4E, Sec 25	also known as Genny Road Cemetery; ***Cephus, James, Johnson, Shorter*** and ***Williams*** are known to be found in this active cemetery **(18)**
Harrison	not plotted	5 miles north of Greensboro	4 graves; first known interment: Richard ***Harrison*** (1787-1829); last known interment: Marry ***Foster*** (1772-1834) **(6)**
Henderson	not plotted	Stewart	an active cemetery **(18)**
Herndon	not plotted	Old Herndon Place, western Hale County	the graves of William ***Fredrick*** (d. 1842), John Minter ***Herndon*** (d. 1825), Emma ***Inge*** (d. 1842), Lucy ***Inge*** (d. 1843), and John B. ***Toulmin*** (d.1836) **(15)**
Hilly Springs	not plotted	Sawyerville	first known interment: Francis Drew **Parr** (1875-1949) **(18)**
Jerusalem	181 - SW	east of Co Rd 21, north of Greensboro	first known interment: Lue ***Bridges*** (1860-1951); last known interment: Roxanne Mitchell ***Robertson*** (1967-2011) **(18)**
Kimbrough	not plotted	Sawyerville	an article from March 8, 1928 in the Greensboro Watchman reports of this cemetery at Sawyerville and the interment of a Mr. ***Smith*** in 1920; ***Baker, de Graffenried, Fernell, Kennedy, Kimbrough*** and ***May*** were also said to be found here **(15)**
Kinnaird	not plotted	Sawyerville	the graves of Keziah Hellen ***Kinnaird*** (1934-1884), Thad B. ***Kinnaird*** (1877-1888), Thomas Jefferson ***Kinnaird*** (1830-1913) and Walter J. ***Kinnaird*** (1876-1905) **(18)**
Lawrence	not plotted	unknown	Lawrence Family Cemetery; first known interment Nance Griffin ***Lawrence*** (1831-1852) **(1)**
Liberty Hill	not plotted	Havana	first known interment: Thomas Hillard ***Lyons*** Sr. (1882-1940) **(18)**
Mcallie	not plotted	unknown	first known interment: Ella ***Tubbs*** (1902-1928) **(18)**
Moundville	not plotted	unknown	Moundville Presbyterian Cemetery; first known interment: Timothy Miles ***Leatherwood*** (1800-1867); last known interment; Lilly Belle ***Crowe*** (1894-1922) **(18)**
Mount Canaan	not plotted	Gallion	Mount Canaan Cemetery; an active cemetery
Mulberry	not plotted	unknown	the graves of James Thomas ***Davis*** (1855-1905), George H. ***Fikes*** (1878-1921) and Mollie Johnston ***Fikes*** (1883-1921) **(23)**
Mulberry	not plotted	unknown	19 graves; first known interment: Elijah ***Hobson*** (1827-1863); last known interment: Ella Greathous ***Hobson*** (1898-1990); ***Arnold, Caddell, Mitchell*** and ***Smith*** are also found here **(23)**
Nelson	153 - SW	T20N, R5E, Sec 31	12 graves; first known interment: Martha Elizabeth ***Nelson*** (1828-1829); last known interment: John Pratt ***Nelson*** (1865-1866); ***Goree, Harper, Hopson*** and ***Pickens*** are also found here **(18)**
New	not plotted	unknown	James Henry ***Jack*** (1850-?), Laura L. ***Jack*** (1852-1864) and Louisa ***Jack*** (1864-1866) are known to be found here **(18)**
New Prospect	not plotted	near Cooks Store	first known interment: Robert Wynn ***Williamson*** (1804-1815); last known interment: Mary Ann ***Gewin*** (d. 1903); ***Hanna, Wedgworth*** and ***Watkins*** are also found here **(2)**
Norfleet	not plotted	Newbern	Norfleet Cemetery; an active cemetery **(18)**
Norris	not plotted	Moundville	the graves of Lucinda A. ***Gunn*** (1818-1843), E.T. ***Norris*** (1780-1842), Kate ***Norris*** (d. 1848), Robert ***Norris*** (d. 1852) and Susan Elberta ***Norris*** (1841-1842) **(23)**
Providence	not plotted	unknown	former site of Providence Baptist Church, established in 1858; 11 marked and several unmarked graves; ***Allen, Frazier*** and ***Smith*** are found here **(15)**
Robertson	154 - SW	T19N, R4E, Sec 5	
Sawyerville	not plotted	few miles south of Sawyerville	the only known graves are those of Josephine ***Gardien*** (1832-1837) and Letiba ***Roudet*** (1836-1837); this cemetery is the remnants of an old French cemetery **(6)**
Shiloh	not plotted	unknown	Shiloh A.M.E. Church; an active cemetery
Smith	4 - NW	T23N, R4E, Sec 25	a family cemetery
Stewart	not plotted	Stewart	an active cemetery **(18)**
Stickney - Charles	155 - SW	T20N, R4E, Sec 11	
Thompson	not plotted	unknown	first known interment: Henry B. ***Thompson*** II (1786-1864); last known interment; Nathaniel ***Taylor*** Sr. (1943-2007) **(18)**
Travis	not plotted	off Co. Rd. 59, Sawyerville	first known interment: Amos ***Travis*** Sr. (1758-1836); last known interment; Georgia ***Travis*** (1943-2007) **(18)**
Union Chapel	not plotted	Havana	the only known grave is William Henry ***Jackson*** (1854-1936) **(18)**
Weatherspoon	157 - SE	T19N, R5E, Sec 33	
Whitworth	not plotted	Greensboro	a family cemetery located on private property south of Greensboro off of Hwy 69/25; ***Hooper*** can also be found here **(18)**

Sources

1. AlGenWeb Archives. *Hale County, Alabama.* 1 March 2006. <ftp://ftp.rootsweb.com/pub/usgenweb/al/hale/cemetery/>.
2. Wiese, O'Levia Neal Wilson, (ed.,) *Cemetery Records of Greene County Alabama and Related Areas, The Journal of Mrs. Mary Marshall.* Bowie, Maryland: Heritage Books, Inc., 1994.
3. Franklin, Lisa. *Tracking Your Roots.* 30 September 1998. <http://members.aol.com/GenWebLisa/haleco.html>.
4. *Alabama Cemeteries.* compiled by Russell E. Bell, Charlene Bell and Mary I. Ayers. typewritten manuscripts, 1969?
5. *Family Adventures, Bibb County, Alabama: Cemeteries, Graveyards and Family Burial Plots*. San Antonio, Texas: Family Adventures, 1988.
6. Personal records of Roland M. Harper, 1921-1947. not published.
7. Personal correspondence with Janice Garretson of Tuscaloosa, Alabama.

Sources (Continued)

8. Personal correspondence with Jennifer and Sherry Clary.
9. Personal correspondence with Judy McKnight.
10. Personal correspondence with Mrs. Charles Otto Hodges, Jr. of Mountain Brook, Alabama.
11. *Alabama Genealogical Society Magazine.* Vol. 5, No. 3. Birmingham , Alabama: The Society, July, 1971.
12. *Alabama Genealogical Society Magazine.* Vol. 10, No. 2. Birmingham, Alabama: The Society, April, 1976.
13. Thomas, Betty Wood. *The Alabama Genealogical Register.* Vol. 2, No. 1. Columbus, Mississippi: Blewett Co., March, 1960.
14. 30 October, 2000. <http://www.geocities.com/Heartland/Hills/9365/mthermon.html>.
15. *The Heritage of Hale County, Alabama, Vol. 33.* Clanton, Alabama: Heritage Publishing Consultants, Inc., 2001.
16. Wood, C.A. *Arcola (Strudwick Family) Cemetery,* 22 May 2006. <http://home.asus.net/~devildragon/cems/arcola.html>.
17. Field Reconnaissance conducted by Lisa Channell and Meredith Ware of the Cartographic Research Lab, Spring 2006.
18. *Hale County Cemeteries*. 26 February 2016. <http://www.findagrave.com>.
19. *Free Death Records on Graves in Stokes Cemetery Hale County Alabama.* 4 April 2007. <http://www.ancestorsatrest.com/cemetery_records/stokes_cemetery_alabama.shtml>.
20. Personal correspondence with Mr. John Randolph of Leeds, Alabama.
21. Hale County AlArchives Cemeteries. 19 October 2009. <http://files.usgwarchives.org/Alabama/hale/cemeteries>.
22. Alabama Cemetery Preservation Alliance. 21 October 2009. <http://www.alabama-cemetery-preservation.com>.
23. Magnolias and Peaches. 29 April 2013. <http://magnolia.cyriv.com>.

Numerical List of Cemeteries

1. Tucker
2. Spence
3. Guinea Road
4. Smith
5. Whatley
6. Mileous Chapel
7. Springhill
8. Martin Mission
9. Concord
10. Star of Bethlehem
11. Saint Lukes
12. Havana
13. Carthage
14. Oak Hill
15. Lewis
16. Pleasant Hill
17. Old Pleasant Hill
18. Woods
19. Harris
19. Greenleaf
20. Old China Grove
21. New China Grove
22. Harris
23. Liberty
24. Grimes
25. Clements
26. Pine Flat
27. Pisgah
28. Sample
29. Apostilic
30. Bethlehem
31. Akron
32. Long
33. J. Nicholene Bishop
33. Williams
34. Mount Zion
35. Five Mile
36. Mount Hebron
37. Harris
38. Wilson
39. Langham
40. Fredd
41. Robertson
42. Rhone
42. Hobson
43. Bethlehem
44. Sawyerville
44. Mays
44. Hollow Square
45. Whitsitt-Perry
46. Pruitt Springs
47. Macedonia
48. New Haven
49. Morning Star
50. Ramey Chapel
51. Chambers
52. Holley
53. Burrough
54. Burroughs
55. Antioch
56. Saint John
57. Shelton
58. Mount Hermon
59. Unknown
60. Pleasant Valley
61. New Shiloh
62. Old Shiloh
63. Spring Hill
64. Taylor
65. Curry
66. Martin
67. Hatche
68. Boston
69. Burke
70. New Jeruselem
71. Evans
71. New Hope
72. Limestone
73. Ramey
74. Long
75. Mount Zion
76. Mount Moriah
77. Crook
78. Pickens
79. Saint Paul
80. Lyles
81. Unknown
82. Reddick
83. Hickory Stand
84. Burton
84. Crook
85. Union Grove
86. Kilpatrick
87. Unknown
88. Pleasant Grove
89. Greensboro
89. Sarah Christian
90. Randolph
91. Oakwood
92. May
93. Stokes
94. Bartee
95. McCoy
96. Greenleaf
97. Pine Grove
98. Saint Marys
99. Weaver
100. Terrell
101. Hill Place
102. Washington
103. Washington
104. Arcola
105. Jerusalem
106. Evening Star
107. Washington
108. Mount Olive
109. Prairieville
109. Saint Andrews
110. Oak Grove
111. Willis-Scott
112. Casemore
113. Micken
114. Eaton
115. Pine Grove
116. Unknown
117. Alex Chapel
118. Hunters Chapel
119. Tunstall
120. Unknown
121. Fowler
122. Cottrell
123. Curry Grove
123. Sunshine
124. Newbern-McCray
124. McCreary
125. Newbern
126. Allenville
127. Orange
128. Greer
129. Jones
130. Erie
131. Saint Matthews
132. Pickens
133. New Hope
134. Rhodes Chapel
135. Pleasant Hill
136. South Sandy
137. Murfee
138. Unknown
145. Nash
146. Paige
147. French
148. Christian Valley
149. Ashe - Strudwick
150. Cannon
151. Mennonite
152. Croom
153. Nelson
154. Robertson
155. Stickney - Charles
156. Umbria - Pickens
157. Weatherspoon
158. Mays
159. Bolden
160. Wynn
139. Sample
140. Callahan-Willingham
141. Hudson
142. Wiggins
143. New Mount Olive
144. Unknown
145. Jenkins Place
161. Unknown
162. Bates
163. Unknown
164. Antioch
165. Stringfellow
166. Unknown
167. Pickens
168. Saint Michaels
169. Unknown
170. Community
171. Unknown
172. Powers Chapel
173. Hunter
174. Barton-Williams
175. Old Oak Grove
176. Jackson Chapel
177. Unknown
178. Unknown
179. Unknown
180. Harris
181. Jerusalem
182. Cocke
183. Agnew

HENRY COUNTY

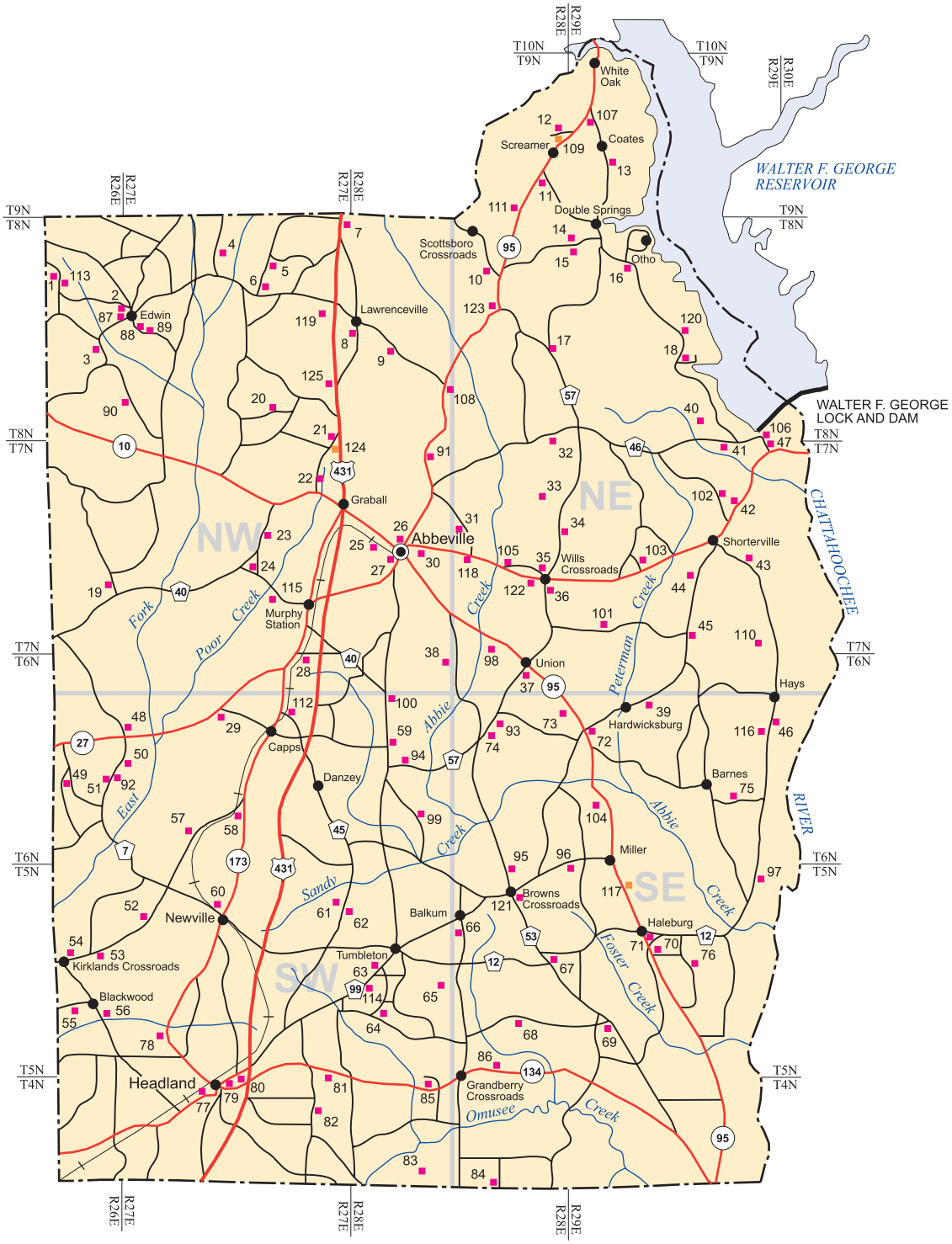

0 5 10 miles

Legend

- 32 Cemetery of known name and location
- 92 Cemetery of unknown name
- 104 Cemetery of uncertain location
- County seat
- City, town or village

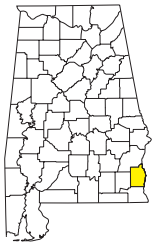

Produced by the Dept. of Geography
College of Arts and Sciences
The University of Alabama

Cemetery	Locale	Location	Church Affiliation and Remarks
Abbeville City	27 - NW	T7N, R28E, Sec 20	also known as Old City Cemetery or Old Pioneer Cemetery; a large and active cemetery; first known interment: Richard ***Hudspeth*** (1776-1852); ***Bland, Bradley, Espy, Holland, Hutto, Kirkland, Moring, Oates, Owens, Searcy, Skipper, Stokes*** and ***Ward*** are common to this cemetery **(1) (7)**
Abbeville Memorial	26 - NW	T7N, R28E, Sec 17	established in 1951, a cemetery of approximately 680 graves; ***Armstrong, Arnold, Bethune, Blalock, Bland, Braswell, Carter, Culpepper, Ezzell, Fincher, Fleming, George, Helms, Johnson, Lovett, Mathison, Money, Nordan, Robinson, Skipper, Stinson*** and ***Wood*** are among the many surnames found here **(14)**
Abbeville Memorial	118 - NE	T7N. R28E, Sec 22	Abbeville Memorial Cemetery East; established July 2003; approximately 400 graves; an active contemporary cemetery; ***Bailey, Barron, Blalock, Crawford, Cummings, Hardwick, Harpe, Hutto, Johnson, Lindsey, Money, Rollins, Scoggins, Sowell, Taylor, Wills*** and ***Woolf*** are common to this active cemetery **(14)**
Adoniran	72 - SE	T6N, R29E, Sec 8	Adoniran Missionary Baptist or Yatta Abbey Baptist Church; organized 1844; approximately 170 graves; first known interment: John A. ***Hall*** (1834-1856); ***Ashley, Barnes, Barnett, Hall, Hardwick, Herndon, Melton, Money, Nordan, Norton, Searcy*** and ***Thomas*** are also common to this cemetery still in use **(1) (14)**
Armstrong	74 - SE	T6N, R28E, Sec 14	see Old Union
Ashley	104 - SE	T6N, R29E, Sec 29	approximately 4 graves; first known interment: Thomas J. ***Weems*** (1815-1890); last known interment Maria J. ***Weems*** (d. 1912) **(1) (5)**
Balkum	66 - SE	T5N, R28E, Sec 10	Balkum Baptist Church; approximately 480 graves; first known interment: Joseph ***Floyd*** (1835-1862); ***Armstrong, Beasley, Bostick, Bullard, Causey, Davis, Floyd, Gamble, Gipson, Ham, Harrison, Jackson, Johnson, Jones, Messer, Morgan, Morris, Murphy, Owens, Roney, Penuel, Shelley, Smith, Spann, Starling, Tillis, Whatley, Whitehead*** and ***Wyatt*** are also common to this cemetery still in use **(1) (14)**
Balkum	67 - SE	T5N, R28E, Sec 13	Balkum Chapel Baptist Church; once known as Zole Chapel Cemetery; a black cemetery of approximately 75 graves; first known interment: Walter C. ***Cummings*** 1847-1920); ***Clark, Fluker, Grace, Hodge, Johnson, Lampkin, Lee, Neal, Peterman, Sutton*** and ***Williams*** are common to this active cemetery **(7) (9) (14)**
Bellevue	75 - SE	T6N, R29E, Sec 26	Bellevue Church or Belleview Church
Bennett	110 - NE	T6N, R29E, Sec 1	4 graves; only known interment: Col. James ***Bennett*** (1806-1860) **(1)**
Bethel	35 - NE	T7N, R28E, Sec 24	Bethel Church
Bethlehem	23 - NW	T7N, R27E, Sec 15	Bethlehem Missionary Baptist Church, established in 1869; approximately 50 graves; first known interment: Mandy ***Ward*** (1873-1897); ***Feaggins, Gaskin, Gordon, Hardamon, Kearney, Maybin, Newman, Tiller, Weems*** and ***Wiggins*** are common to this active cemetery **(14)**
Bethlehem	81 - SW	T5N, R27E, Sec 36	Bethlehem Church; approximately 320 graves; first known interment: Ruth E. ***Ham*** (1897-1898); ***Adkins, Armstrong, Davis, Douglas, Edmondson, Farmer, Gilder, Givens, Halbert, Ham, Hamm, Hand, Hickman, Kelly, Kirkland, Knight, Parker, Spann, Tew*** and ***Walker*** are common to this active cemetery **(1) (14)**
Blackwood	56 - SW	T5N, R26E, Sec 26	also known as Old Blackwood Cemetery or Old Blackwood Methodist Church; approximately 40 graves; first known interment: Henry Kinlock ***Thurston*** (b. & d. 1889); ***Hodges, Posey, Tice*** and ***Trammell*** are also common to this cemetery **(7) (14)**
Blackwood	55 - SW	T5N, R26E, Sec 26	Blackwood Congregational Christian Church or New Blackwood Methodist Church, organized in 1894; approximately 160 graves; first known interment: Martha ***Brackin*** (b. & d. 1911); ***Adams, Baxley, Branch, Brackin, Chancey, Danford, Faison, Falkner, Green, Hall, Hicks, Hodges, Hughes, Johnson, Kennedy, Rister, Tew, Trammell, Ward*** and ***Woodham*** are common to this cemetery still in use **(7) (8) (14)**
Bowen	92 - SW	T6N, R26E, Sec 24	The graves of Ephraim ***Bowen*** and Martha ***Bowen*** can be found here **(16)**
Brown	121 - SE	T5N, R28E, Sec 2	
Camp Springs	69 - SE	T5N, R29E, Sec 29	Camp Springs Baptist Church; approximately 460 graves; first known interment: Melcha Dennis ***Waller*** (1810-1852); ***Aplin, Appling, Armstrong, Blackshear, Burdeshaw, Coker, Culpepper, Davis, Douglas, Dukes, Elliott, Ethridge, Gamble, Glover, Godfrey, Griffith, Hasty, Holland, Howard, Killingsworth, Monroe, Shirley, Smith, Spann, Thorne*** and ***Waller*** are common to this cemetery still in use **(1) (7) (14)**
Cedar Grove	38 - NW	T6N, R28E, Sec 3	Cedar Grove Church
Cedar Hill	123 - NE	T8N, R28E, Sec 14	
Center	58 - SW	T6N, R27E, Sec 27	Center Missionary Baptist Church; approximately 200 graves; first known interment: Mary ***Ward*** (1844-1854); ***Bigham, Bishop, Brannon, Brown, Cochran, Culver, Feggins, Flowers, Frazier, Gamble, Jackson, Johnson, Kirkland, Knight, Lee, Martin, May, McCloud, Newby, Owens, Perry, Richard, Rodgers, Smith, Spann, Thomas, Tiller, Turner, Walker, Williams*** and ***Wood*** are common to this cemetery still in use **(1) (14)**
Chester Chapel	11 - NE	T9N, R28E, Sec 25	Chester Chapel Freewill Baptist Church; approximately 75 graves; first known interment: Elizabeth ***Chester*** (1842-1860); ***Calhoun, Coates, Davis, Galloway, Hudspeth, Key*** and ***Vinson*** are found here **(1) (14)**
Church of Abbeville	88 - NW	T8N, R27E, Sec 19	Church of Abbeville; a small contemporary cemetery **(14)**
Concord	53 - SW	T5N, R26E, Sec 13	Concord Baptist Church; approximately 315 graves; first known interment: Noah L. ***Holland*** (b. & d. 1870); ***Adams, Ball, Barnes, Bond, Brackin, Brannon, Cutchens, Deal, Dunaway, Elmore, Faison, Golden, Hicks, Holland, Kirkland, Knowles, Lewis, Lingo, McLain, Moring, Parrish, Peterson, Platt, Riley, Royals, Smothers, Ward, Welch, Woodham*** and ***Wright*** are common to this cemetery still in use **(1) (14)**
County Line	7 - NW	T8N, R28E, Sec 6	County Line Primitive Baptist Church; approximately 540 graves; first known interment: Ellenor Black ***Richards*** (ca.1770-1848); ***Anderson, Applin, Baker, Barnette, Belcher, Borom, Braswell, Bush, Calhoun, Clark, Corbitt, Crawford, Ennis, Flowers, Floyd, Free, Golden, Goodrum, Greene, Hardwick, Harpe, Hatfield, Holmes, Howell, Hutto, Johns, Kelley, Lucas, McGee, Owens, Purswell, Ray, Richards, Searcy, Smith, Walker, White, Wilson*** and ***Wood*** are common to this cemetery still in use **(1) (4) (12) (14)**
Christ Temple	122 - NE	T7N, R28E, Sec 24	Christ Temple No. 2 Church
Culp-Kirkland	94 - SW	T6N R28E, Sec. 20	approximately 65 graves; first known interment: Thomas A. ***Roney*** (1861-1865); last known interment: Sallie ***Kirkland*** (1868-1961); ***Barnes, Bostick, Culp, Cureton, Deal, Efurd, Griggs, Hartley, Herring, Kirkland, Mims, Moring, Skeen, Spann*** and ***Whiddon*** are common to this active cemetery **(1) (7) (14)**
Culpepper	68 - SE	T5N, R28E, Sec 25	approximately 13 graves; first known interment: Thomas ***Nordan*** (1765-1832); last known interment: Joseph D. ***Culpepper*** (1886-1959); ***Cassidy*** is also found here **(1) (14)**
Cummings	96 - SE	T6N, R29E, Sec 31	approximately 7 graves; recorded markers are those of Annie Bell ***Cummings*** (1902-1923), Mary E. ***Cummings*** (1838-1904) and John ***Cummings*** (1893-1962) **(5)**
Danzey	22 - NW	T7N, R27E, Sec 12	7 graves; first known interment: Eliza A. C. ***Coxwell*** (1817-1859); last known interment: Mary Jane Tiller ***Danzey*** (1844-1894) **(1)**
Doswell	105 - NE	T7N, R28E, Sec 23	8 marked and 4 unmarked graves; first known interment: Thomas ***Doswell*** (1802-18620; last known interment: Martha Octivia ***Doswell*** (1875-1964) **(5)**
East Side	79 - SW	T4N, R27E, Sec 4	also known as First Baptist Church of Headland Cemetery; approximately 500 graves, first known interment: Henry ***Key***, II (1759-1810); John ***Spivey***, present at the Surrender at Appomattox (1865), is found here; ***Baker, Campbell, Cobia, Davis, Espy, Halstead, Hawkins, Herring, Hodges, Kelly, Knowles, Monk, Nowell, Phillips, Taylor, Walden, White*** and ***Whitten*** are common to this active cemetery **(1) (14)**
Ebenezer	32 - NE	T7N, R28E, Sec 1	Ebenezer Methodist Episcopal Church; approximately 60 graves; first known interment: Mary E. Howerton ***Holmes*** (1835-1857); ***Howerton*** and ***Terry*** are common to this active cemetery **(14)**

Cemetery	Locale	Location	Church Affiliation and Remarks
Edwin	2 - NW	T8N, R27E, Sec 18	Edwin Community Cemetery; over 300 graves; first known interment: William H. ***Lawrence*** (1810-1852); ***Bedsole, Cassidy, Culver, Price, Thomas*** and ***Whitehurst*** are common to this cemetery still in use **(14)**
Fellowship	29 - SW	T6N, R27E, Sec 9	formerly Roeville Baptist and now Fellowship Baptist Church; approximately 160 graves; first known interment: Samuel W. ***Wood*** (1853-1857); ***Barnes, Bond, Capps, Cureton, Holland, Hutto, Kirkland, Lisenby, McCoy, McLellan, Murphy, Oates, Skipper*** and ***Wood*** are common also to this cemetery still in use **(1) (14)**
First Zion	114 - SW	T5N, R27E, Sec 19	
Free Gift	13 - NE	T9N, R29E, Sec 32	Free Gift A.M.E. Church; 12 graves; ***Lightner, Richardson*** and ***Williams*** are common to this active contemporary cemetery **(14)**
Friendship	47 - NE	T7N, R29E, Sec 1	Friendship or Old Friendship A.M.E. Church
Gamble	33 - NE	T7N, R28E, Sec 12	4 graves; Margaret ***Curry*** (1834-1915) is found here **(5)**
Grace-Mills	45 - NE	T7N, R29E, Sec 34	also known as Penuel Cemetery; the grave of Civil War veteran Thomas A. ***Penuel*** and 8 unmarked graves; this cemetery is in very poor condition **(5) (7)**
Granberry	65 - SW	T5N, R28E, Sec 21	approximately 15 graves; first known interment: Langley ***Granberry*** (1772-1858); last known interment: Sally Jane Collins ***Granberry*** (1839-1920) **(1) (14)**
Greater Friendship	102 - NE	T7N, R29E, Sec 11	Greater Friendship A.M.E. Church; approximately 40 graves; ***Davis, Grimsley, Johnson, Reed, Shaw, Smith*** and ***Spann*** are common to this active cemetery **(14)**
Greater Shiloh	80 - SW	T4N, R27E, Sec 4	Greater Shiloh Baptist Church; an active black cemetery **(14)**
Green Valley	19 - NW	T7N, R26E, Sec25	Green Valley Baptist Church
Haleburg	71 - SE	T5N, R29E, Sec 16	over 530 graves; first known interment: Randolph Randall ***Blackshear*** (1789-1864); ***Allen, Blackshear, Boyette, Carter, Chambers, Cole, Davis, Dukes, Elliott, Fleming, Gibson, Gilbert, Gissendanner, Glover, Godfrey, Grace, Grimsley, Hall, Harp, Harpe, Harris, Holland, McKissack, Mobley, Pelham, Penuel, Pitchford, Savelle, Skelton, Spann, Weems*** and ***Zorn*** are common to this cemetery still in use **(14)**
Headland	77 - SW	T4N, R27E, Sec 5	Headland United Methodist Church; see West Side
Headland First Baptist	79 - SW	T4N, R27E, Sec 4	see East Side
Hebron	86 - SE	T5N, R28E, Sec 34	Hebron Baptist Church; approximately 240 graves; first known interment: infant ***Jones*** (1884-1885); ***Armstrong, Bedsole, Cochran, Davis, Douglas, Granberry, Knight, Marshall, McCraney, Porter, Roland, Spears, Stephenson*** and ***Watson*** are common to this cemetery still in use **(1) (14)**
Hickory Grove	31 - NE	T7N, R28E, Sec 15	Hickory Grove Freewill Baptist Church; approximately 80 graves; first known interment: Will Long ***Blalock*** (1900-1942); ***Beasley, Blalock, Cook, Day, Doswell, Dunlap, Flowers, Hankins, Hickman, Johnson, Lacey, Lofton, Money, Rollins, Smith, Starling*** and ***Weddle*** are common to this cemetery still in use **(14)**
Holley	119 - NW	T8N, R27E, Sec 13	John Green ***Holley***, Sr., (1820-1877), Martha Jane Fondren ***Holley*** (1839-1883), Pheobe Price ***Holley*** (1825-1861) and W. G. ***Holley*** (b. & d. 1874) are known to be found here **(14)**
Hutto	20 - NW	T7N, R27E, Sec 35	approximately 50 graves; first known interment: Mary Elizabeth ***Hutto*** (1854-1864); ***Chenney, Hudspeth, Jones, Lott, Mitchell, Rogers, Smith, Sowell*** and ***Turner*** are common to this active cemetery **(14)**
Irwin	42 - NE	T7N, R29E, Sec 14	the marked graves of William ***Irvin*** (1791-1850) and Margret Jane ***Harvey*** (1832-1845) as well as 1 unmarked grave **(5)**
Jackson Chapel	112 - SW	T6N, R27E, Sec 11	
Judson	17 - NE	T8N,R29E, Sec 19	Judson or New Judson Missionary Baptist Church, established in 1850 in the Screamer community; approximately 300 graves; first known interment: Helen Rebecca ***Morris*** (1856-1856); ***Boatwright, Brown, Carter, Chester, Craddock, Culver, Fleming, Gissendanner, Griffin, Helton, Holmes, Jones, Lipscomb, Malone, Morris, Norton, Palmer*** and ***Watford*** are common to this cemetery still in use **(1) (8) (14)**
Kennedy	103 - NE	T7N, R29E, Sec 21	approximately 16 marked graves **(5)**
Kirkland	54 - SW	T5N, R26E, Sec 14	approximately 100 graves; first known interment: Matthew ***Brackin*** (1784-1856); ***Brackin, Ellison, Holland, Hughes, Kirkland, Platt, Smothers*** and ***Tiller*** are common to this active cemetery **(7) (14)**
Lakeside	120 - NE	T8N, R29E, Sec 22	Lakeside Christian Fellowship Church; approximately 25 graves; ***Bazemore, Carter, Cost, Geiger, Harris, Hurst, Kennedy, McLain, Pair*** and ***Welborn*** are found in this new and active cemetery **(14)**
Lawrenceville	8 - NW	T8N, R28E, Sec 19	Lawrenceville Missionary Baptist Church; approximately 80 graves; first known interment: Patrick ***Cassidy*** (1800-1837); ***Cassidy, Corbitt, Kelley, Price*** and ***Ward*** are common to this cemetery still in use **(1) (14)**
Liberty	10 - NE	T8N, R28E, Sec 11	Liberty United Methodist Church; approximately 95 graves; first known interment: John ***Davis*** (1811-1881); ***Carter, Cotton, Hudspeth, Lucus, Peacock, Scott*** and ***Watford*** are common to this active cemetery **(1) (14)**
Little Rocky Mount	64 - SW	T5N, R28E, Sec 29	Little Rocky Mount Freewill Baptist Church, established around 1900; a black cemetery of approximately 135 marked graves, many without dates; ***Callins, Carter, Craddock, Griggs, Jenkins, Johnson, Pearce*** and ***Tiller*** are common to this active cemetery **(7) (13) (15)**
Lynn	4 - NW	T8N, R27E, Sec 4	approximately 8 marked and 4 unmarked graves of the ***Lynn*** family; first known interment: Thomas Jefferson ***Stanford*** (1805-1853); an active cemetery; behind this cemetery is said to be found a grave simply marked "a Civil War Captain"; slaves of William Lynn are also said to be found in unmarked graves in this area **(3) (14)**
Macedonia	89 - NW	T8N, R27E, Sec 19	Macedonia Church
McClendon	115 - NW	T7N, R27E, Sec 27	the grave of Joel Tyson ***McClendon*** (1799-1863) is known to be found here **(14)**
McRae Hill	106 - NE	T7N, R29E, Sec 1	approximately 30 marked and 5 unmarked graves; first known interment: Col. Robert ***Irvin*** (1783-1843); last known interment: Bennett W. ***McAllister*** (1915-1956); ***Brown, Chitty, Liddell, McRae*** and ***Williams*** are also found in this inactive cemetery **(1) (7)**
Mount Enon	87 - NW	T8N, R27E, Sec 18	Mount Enon Primitive Baptist Church, established in 1860; ***Bedsole, Blankenship, Brown, Carr, Creel, Herring, Holmes, Morrison, Owens, Palmar, Price, Ryals, Searcy, Smith, Stinson, Teal, Turner, White, Whitehurst*** and ***Woodham*** are all common to this cemetery still in use **(7)**
Mount Olive	12 - NE	T9N, R29E, Sec 30	Mount Olive Missionary Baptist Church; approximately 50 graves; first known interment: Jullene ***Horn*** (1892-1937); ***Daniels, Deloach, Green, Guilford, Lightner, Reeves*** and ***Whigham*** are common to this active cemetery **(14)**
Mount Olive	48 - SW	T6N, R27E, Sec 18	Mount Olive Church
Mount Olive	107 - NE	T9N, R29E, Sec 20	Mount Olive Church
Mount Sinai	52 - SW	T5N, R27E, Sec 7	Mount Sinai Church; an active black cemetery **(14)**
Mount Zion	5 - NW	T8N, R27E, Sec 11	Mount Zion Free Will Baptist Church; approximately 140 graves; first known interment: Alice J. ***Hendley*** (1881-1882); ***Armstrong, Baker, Clenney, Creel, Griffin, Hendley, McGilvray, Palmer, Parmer, Price, Shirley, Smith, Sowell, Stanley, Turner, Veal*** and ***Vickers*** are common to this cemetery still in use **(1) (14)**
Mount Zion	9 - NW	T8N, R28E, Sec 20	Mount Zion Church

Cemetery	Locale	Location	Church Affiliation and Remarks
Mount Zion	39 - SE	T6N, R29E, Sec 9	Mount Zion Primitive Baptist Church, organized in 1834, said to be the oldest active church in the county; approximately 80 marked and numerous unmarked graves; first known interment: Rev. John William ***Pelham***, Sr. (1799-1852); ***Chance, Cobia, Grace, Jackson, Miller, Money, Pelham, Starling*** and ***Stuckey*** are common to this cemetery still in use **(7) (14)**
Mount Zion	76 - SE	T5N, R29E, Sec 15	Mount Zion Baptist Church, erected in 1871 **(8)**
Mouring	98 - NE	T7N, R28E, Sec 35	approximately 13 graves; first known interment: Isaac ***Mouring*** (1851-1866); last known interment: W.B. ***Mouring*** (1855-1935) **(1) (5)**
New Hope	6 - NW	T8N, R27E, Sec 15	New Hope Church
New Hope	108 - NE	T8N, R28E, Sec 27	New Hope Church
New Prospect	95 - SE	T5N, R28E, Sec 2	New Prospect Primitive Baptist Church; an active contemporary cemetery where ***Armstrong, Herring*** and ***Still*** are present **(14)**
New Prospect	1 - NW	T8N, R26E, Sec 14	New Prospect Freewill Baptist Church; approximately 300 marked graves; first known interment: Nellie Viola ***Adams*** (b. & d. 1888); ***Beamon, Bowden, Brown, Bush, Davis, Dunlap, Goff, Hicks, Knight, Mathison, Rigby, Sherman, Shipes, Sowell, Tew, Williams*** and ***Wilson*** are common to this active cemetery **(1) (6) (14)**
New Salem	46 - SE	T6N, R30E, Sec 7	New Salem Baptist Church; first known interment: Martha ***Blackman*** (1887-1932); an active black cemetery where ***Farmer, Graham, Hicks, Hill*** and ***Starling*** are present **(14)**
New Zion	63 - SW	T5N, R28E, Sec 17	New Zion Free Will Baptist Church; approximately 200 graves; first known interment: Henry Patrick ***Oates*** (b. & d. 1918); ***Baker, Boyd, Bulger, Causey, Culp, Dykes, Hardy, Harris, Hartley, Littlefield, Mclain, Sanders, Shelley, Snellgrove, Wilson*** and ***Wood*** are common to this cemetery still in use **(14)**
Newville	60 - SW	T5N, R27E, Sec 9	Newville Baptist Church established 1876; over 700 graves; first known interment: William Y. ***Kirkland*** (1890-1891); ***Bond, Brakin, Cutchen, Griffin, Hicks, Hutto, Johnson, Kirkland, McClenny, McCoy, Price, Roney, Taylor, Vickers, Ward, Whiddon*** and ***Wright*** are common to this active cemetery **(1) (7) (10) (14)**
Oakey Grove	70 - SE	T5N, R29E, Sec 16	Oakey Grove Church; approximately 40 graves; first known interment: Millage ***More*** (1862-1924); ***Grimsley, Hayden, Jones*** and ***Smith*** are also common to this cemetery **(5)**
Oakey Grove	59 - SW	T6N, R28E, Sec 17	Oakey Grove Baptist Church; approximately 250 graves; first known interment: Paul William ***Kirkland*** (b. & d. 1897); ***Allen, Bailey, Burke, Creel, Culp, Griggs, Ham, Herring, Hix, Holloway, Jackson, Key, Kirkland, Merritt, Mims, Moring, Skeen, Skipper*** and ***Whitehead*** are common to this active cemetery **(1) (14)**
Old Center	49 - SW	T6N, R26E, Sec 23	Old Center Methodist Church; over 830 graves; first known interment: Revolutionary War veteran William Jackson ***Cureton*** (1760-1883); ***Alexander, Balkcom, Brannon, Cameron, Chancey, Chancy, Enfinger, Galloway, Riley, Singleton, Smith, Trawick, Ward*** and ***Woodham*** are common to this active cemetery **(14)**
Old City	27 - NW	T7N, R28E, Sec 20	see Abbeville City
Old Gamble	83 - SW	T4N, R28E, Sec 16	see Old Pleasant Plains
Old Judson	16 - NE	T8N,R29E, Sec 9	approximately 80 graves; first known interment: Ellen Cassady ***Thomas*** (1847-1879); ***Austin, Chitty, Cunningham, Green, Porter, Sampson, Spann*** and ***Walker*** are common to this cemetery still in use **(14)**
Old Liberty	14 - NE	T8N, R29E, Sec 5	a black cemetery **(5)**
Old Liberty	15 - NE	T8N,R29E, Sec 5	a white cemetery **(5)**
Old Pioneer	27 - NW	T7N, R28E, Sec 20	see Abbeville City
Old Pleasant Plains	83 - SW	T4N, R28E, Sec 16	also known as Old Gamble Cemetery; approximately 75 graves; first known interment: Iversion ***Kirkland*** (b. & d. 1863); last known interment: Jessie ***Gamble*** (1889-1982); ***Bell, Gamble, Kirkland, McGlaun, Murphy, Parker, Seymore, Spooner, Stanton, Webb, Worrell*** and ***Wright*** are common to this cemetery **(7) (14)**
Old Union	74 - SE	T6N, R28E, Sec 14	originally known as Armstrong Cemetery and now as Old Union Cemetery or Old Union Grove Freewill Baptist Church; approximately 325 graves; the first known interment occurred in 1863; ***Armstrong, Barnett, Bodiford, Bradley, Crowley, Culpepper, Etheridge, Hancock, Herring, Hix, Johnson, Melvin, Mims, Parker, Roberson, Smith, Starling, Stokes*** and ***Willis*** are common to this active cemetery **(7) (8) (14)**
Old Zion	36 - NE	T7N, R28E, Sec 25	Old Zion Baptist Church, established in 1889; approximately 55 graves; first known interment: Sarah ***Adams*** (1887-1912); ***Haywood, Hutto, Starling*** and ***Strickland*** are common to this cemetery still in use **(1) (8) (14)**
Penuel	45 - NE	T7N, R29E, Sec 34	see Grace-Mills
Perryman	116 - SW	T6N, R29E, Sec 13	6 graves; first known interment: Mary ***Perryman*** (1828-1840); last known interment: Mary ***Perryman*** (1843-1880) **(1) (14)**
Pilgrims Rest	84 - SW	T4N, R28E, Sec 14	approximately 65 marked and numerous unmarked graves; first known interment: Henry ***Whitaker*** (1860-1872); ***Deese, Jernigan*** and ***Whitaker*** are common to this cemetery still in use **(1) (7) (14)**
Pilgrims Rest	34 - NE	T7N, R29E, Sec 18	Pilgrims Rest Freewill Baptist Church; approximately 230 graves; first known interment: Charles S. ***Blalock*** (1817-1862); ***Blalock, Buxton, Cummings, Davis, Doswell, Fletcher, Gamble, Hancock, Harris, Lindsay, Money, Murphy, Nobles, Palmer, Wills*** and ***Wilson*** are common to this cemetery still in use **(1) (14)**
Piney Grove	73 - SE	T6N, R29E, Sec 7	Piney Grove Church
Piney Grove	78 - SW	T5N, R27E, Sec 30	Piney Grove Primitive Baptist Church established 1849; approximately 525 graves; first known interment: Andrew Jackson ***Givens*** (1825-1861); ***Arnold, Bond, Bowen, Brown, Broxton, Burkett, Edmondson, Ellison, Givens, Gulledge, Herndon, Howell, Ivey, Keel, King, Kirkland, Knight, Knowles, Livingston, McClenny, Mercer, Nowell, Parish*** and ***Peterson*** are common to this active cemetery **(1) (7) (14)**
Pleasant Grove	24 - NW	T7N, R27E, Sec 22	Pleasant Grove Baptist Church, organized in 1855; approximately 350 graves; first known interment: Amanda Ann Ida ***Capps*** (1857-1860); ***Bailey, Blankenship, Capps, Chapman, Cook, Hutto, Johnson, McClendon, Mills, Murphy, Singletary, Stinson*** and ***Ward*** are common to this cemetery still in use **(1) (8) (14)**
Pleasant Hill	82 - SW	T4N, R27E, Sec 2	Pleasant Hill Freewill Baptist Church; approximately 130 graves; first known interment: Moses C. ***Parker*** (b. & d. 1881); ***Ball, Calloway, Douglas, Farmer*** and ***Parker*** are common to this cemetery still in use **(7)**
Poplar Springs	40 - NE	T8N, R29E, Sec 35	
Poplar Springs	41 - NE	T7N, R29E, Sec 2	Poplar Springs Church
Prospect	113 - NW	T8N, R26E, Sec 14	Prospect Church; first known interment: John H. ***Ryals*** (1880-1901); ***Adams, Bush, Davis, Hicks, Knight, Lewis, Martin, McLean, Owens, Trawick*** and ***Wilson*** are also found in this active cemetery **(14)**
Rocky Mount	28 - NW	T6N, R27E, Sec 2	Rocky Mount Baptist Church; an active cemetery **(14)**
Roeville	29 - SW	T6N, R27E, Sec 9	see Fellowship
Saint Johns	25 - NW	T7N, R28E, Sec 18	Saint Johns Church
Saint Johns	50 - SW	T6N, R26E, Sec 24	Saint Johns Church
Saint Michael	3 - NW	T8N, R26E, Sec 24	Saint Michael A.M.E. Church; first known interment: Sally ***Mathis*** (1878-1940); ***Cummings, Danzy, Durr, Fluelle, Mathis, McSwain, Newman*** and ***Sewell*** are known to be found in this active cemetery **(14)**

Cemetery	Locale	Location	Church Affiliation and Remarks
Saint Peters	30 - NW	T7N, R28E, Sec 21	approximately 200 graves; first known interment: Levi ***Kenn(e)dy*** (d.1890); ***Baker, Brown, Davis, Gamble, Grimes, Hamilton, Jackson, Jones, Lee, Peterman, Vaughn, Ward*** and ***Williams*** are common to this active cemetery **(14)**
Sardis	21 - NW	T7N, R27E, Sec 1	Sardis Baptist Church, organized in 1849; approximately 300 graves; first known interment: William G. ***Davidson*** (1828-1864); ***Belcher, Bush, Clenney, Davis, Griffin, Kirkland, Johnson, Parrish, Phillips, Robinson, Smith, Sowell, Vickers, Ward*** and ***White*** are common to this cemetery still in use **(7) (8) (14)**
Sardis	85 - SW	T4N, R28E, Sec 4	Sardis Baptist Church
Shirley-Barrentine	111 - NE	T8N, R28E, Sec 1	
Shorterville	44 - NE	T7N, R29E, Sec 22	Shorterville Baptist Church; approximately 525 graves; first known interment: Lucy Ann Ellis ***McKissack*** (1782-1849); ***Arnold, Barnette, Beasley, Berry, Bryan, Chambers, Clark, Denard, Fleming, Fortson, Fowler, Gamble, Grace, Hayes, Herndon, Hutto, Killebrew, McKissack, Mills, Norris, Peterman, Phillips, Sauls, Tye, White, Wills, Wood, Woolf, Wright*** and ***Zorn*** are common to this active cemetery **(14)**
Shorterville	43 - NE	T7N, R29E, Sec 23	Shorterville First Baptist Church
Smith	97 - SE	T5N, R29E, Sec 1	perhaps one of the Smith cemeteries annotated in the Uncertain Location section below
Spann	18 - NE	T8N, R29E, Sec 22	
Spann-Roney	99 - SW	T6N, R28E, Sec 28	11 graves; first known interment: Mary Martha Spann ***Roney*** (1830-1852); last known interment: John G. ***Harrison*** (1853-1885); ***Spann*** is also common to this cemetery **(7)**
Spring Hill	91 - NW	T7N, R28E, Sec 4	Spring Hill Missionary Baptist Church; an active black cemetery **(7)**
Starling-Fleming	101 - NE	T7N, R29E, Sec 32	approximately 40 marked and numerous unmarked graves; first known interment: William ***Melton*** (1844-1857); last known interment: infant ***Baggett*** (b. & d. 1948); ***Baggett, Beeman, Dees, Doswell, Fleming, Malone, Melton, Money*** and ***Starling*** are common to this cemetery **(5) (7) (14)**
Tolbert	61 - SW	T5N, R28E, Sec 6	Tolbert Baptist Church; approximately 230 graves; first known interment: Morris ***Ronie*** (1785-1855); ***Bostick, Clements, Danzy, Herring, Hodges, Hutto, Johnson, Mathis, Money, Pennington, Roney, Sanders, Shelley, Taylor, Trammell, Ward, White*** and ***Woodham*** are common to this cemetery still in use **(1) (14)**
Tolbert	62 - SW	T5N, R28E, Sec 6	Tolbert Baptist Church
Union	37 - NE	T6N, R28E, Sec 1	Union Free Will Baptist Church; over 300 graves; first known interment: infant ***Herring*** (b. & d,. 1895) ***Armstrong, Barnett, Bodiford, Crowley, Culpepper, Etheridge, Hancock, Herring, Hix, Kirkland, Melvin, Parker, Scott, Skeen, Smith, Starling, Stokes*** and ***Welcher*** are common to this cemetery still in use **(1) (14)**
Union Grove	93 - SE	T6N, R28E, Sec 11	Union Grove Free Will Baptist Church, organized in 1878; approximately 225 graves; ***Bodiford, Crowley, Ethridge, Kirland, Skeen, Starling*** and ***Stokes*** are common to this cemetery still in use **(7) (8)**
Union Springs	57 - SW	T6N, R27E, Sec 33	Union Springs Missionary Baptist Church; approximately 120 marked graves; first known interment: Isaac M. ***Holland*** (d.1864); ***Bond, Brackin, Cureton, Cutchen, Davis, Gregory, Haygood, Hodges, James, Jones, Kirkland, Murray, Parker, Taylor*** and ***Weathington*** are common to this cemetery still in use **(1) (14)**
Vickers	125 - NW	T8N, R27E, Sec 25	approximately 10 graves; Lacy Ann Amanda ***Vickers*** (1854-1855); last known interment: Lacy ***Vickers*** (1819-1904); ***Hutto*** and ***Sowell*** are also found here **(7)**
West Side	77 - SW	T4N, R27E, Sec 5	also known as Headland United Methodist Church Cemetery; over 375 graves; first known interment: Mary Etta Simpson Hodges ***Johnson*** (1830-1860); ***Bass, Baxter, Davis, Gamble, Haynes, Johnson, Mixon, Nowell, Oates, Scott, Solomon, Vann, West*** and ***White*** are common to this active cemetery **(1) (14)**
Whitehead	100 - SW	T6N, R28E, Sec 8	the graves of Mary E. ***Whitehead*** (1872-1879), Hezekiah ***Whitehead*** (b. & d. 1882), John ***Whitehead*** (1833-1893), and Rachel Kirkland ***Whitehead*** (1837-1911) are known to be found here **(1) (14)**
Wiggins	51 - SW	T6N, R26E, Sec 24	first known interment: Cleveland H. ***Stokes*** (b. & d. 1884); last known interment: Andrew Jackson ***Evans*** (1897-1964) ***Sykes*** and ***Wiggins*** are also known to be found here **(14)**
Wrights Chapel	90 - NW	T8N, R27E, Sec 31	former site of Wrights Chapel Methodist Episcopal Church; approximately 35 marked and 30 unmarked graves; first known interment: Revolutionary War veteran Solomon ***Wright*** (1754-1838); last known interment: Sally Wright ***Creel*** (d. 1951); ***Bellah, Goodman, Middlebrooks*** and ***Woodham*** are also found here **(6) (14)**
Zole Chapel	67 - SE	T5N, R28E, Sec 13	see Balkum

Cemeteries of Unknown Name

Cemetery	Locale	Location	Church Affiliation and Remarks
Unknown	109 - NE	T9N, R29E, Sec 30	
Unknown	117 - SE	T5N, R29E, Sec 4	
Unknown	124 - NW	T7N, R27E, Sec 1	a new cemetery across the street from Sardis Church

Cemeteries of Uncertain Location

Cemetery	Locale	Location	Church Affiliation and Remarks
Albritton	not plotted	off Co. Road 65 near AL 95	
Anderson	not plotted	between Scottsboro Crossroads and Lawrenceville	approximately 4 graves; first known interment: H.H. ***Anderson*** (1848-1885); last known interment: Lida ***Robison*** (1903-1951); ***Barnes*** and ***Hardwick*** are found here **(1)**
Armstrong	not plotted	unknown	Armstrong Family Cemetery; 18 graves; first known interment: Moses ***Armstrong*** (1760-1860); ***Parker*** is also found in this active cemetery **(14)**
Barnett	not plotted	Off Co. Rd. 28 near Hardwicksburg	
Blackshear	not plotted	1 mile east of Haleburg	see Walnut Grove
Blount	not plotted	County Road 54	
Bowen	not plotted	County Road 7	
Brow	not plotted	behind Masonic Lodge, Abbeville?	Nancy Elizabeth Capps ***Reeves*** (1834-1883) is known to be found here **(14)**
Capps	not plotted	Capps	the grave of Nancy Elizabeth ***Reeves*** (1834-1883) is known to be found here **(14)**

Cemeteries of Uncertain Location (Continued)

Cemetery	Locale	Location	Church Affiliation and Remarks
Carter	not plotted	Wiley Alford Plantation	2 graves
Chambers	not plotted	Haleburg	a single grave
Clenny	not plotted	off County Road 81	
Creel	not plotted	NE of Edwin, near Beaver Creed	
Dees	not plotted	Co. Rd. 47, near Zornville	
Dothan	not plotted	Co. Rd. 73, Newville	Church of Dothan, 19 graves in this contemporary cemetery; first known interment: Annie Pearl ***Sampson*** (1936-1999); ***Anderson, Doyle, Harris, Jackson, Sampson*** and ***Toliver*** are common to this active cemetery **(14)**
Dyess	not plotted	Edwin	
Edwin	not plotted	unknown	approximately 38 graves; first known interment: James ***Cooper*** (1858-1886); ***Woodham*** is common to this cemetery still in use **(1)**
Edwin	not plotted	unknown	approximately 100 graves; first interment: Edward Lee ***Kirkland*** (1872-1875) **(1)**
Edwin	not plotted	unknown	approximately 20 graves; first known interment: Martha L. ***Hartzog*** (1854-1874) **(1)**
Garden of Memories	not plotted	S. of Headland on US 431	a new and active cemetery **(7)**
Gilmore	not plotted	off County Road 47	
Glover	not plotted	Haleburg	approximately 5 graves; first known interment: Grover ***Cleveland*** (b. & d. 1885); last known interment E. Frank ***Glover*** (1841-1902) **(1)**
Gordon	not plotted	Judge Woodham Road	a single grave
Grantham	not plotted	Abbeville	Nathan ***Grantham*** (1751-1839) is known to be found here **(14)**
Griggs-Ingram	not plotted	County Road 99	
Guest	not plotted	County Road 2	
Hardy	not plotted	County Road 21	
Headland	not plotted	Headland	Headland Baptist Church; at least 130 graves; first known interment: Alida ***Holmes*** (1883-1885); ***Holland, Jones, Lockhart, Pickett, Scott*** and ***Woods*** are also common to this cemetery still in use **(2)**
Hogan	not plotted	County Road 220	
Hutto	not plotted	Shorterville	
Irvin	not plotted	in a field near the home of Gen. William Irvin, Shorterville	3 graves; first known interment: Elizabeth ***Chambers*** (1807-1847); last known interment: Gen. William ***Irvin*** (1794-1850) **(1)**
Kelly	not plotted	County Road 47	
Koonce	not plotted	off AL 134	some unmarked graves and the grave of Mary Susan ***Koonce*** (1873-1874) **(11)**
McClenney-Whitehead	not plotted	east of Newville	
Messer Graveyard	not plotted	Co. Rd. 8, east of Headland	approximately 5 graves; first known interment: W. S. ***Snellgrove*** (1837-1887); last known interment: Martha ***Snellgrove*** (1843-1919) **(1)**
McKissack	not plotted	1 mile east of Haleburg	see Walnut Grove
Mount Pleasant	not plotted	between Scottsboro and Lawrenceville	approximately 30 graves; first known interment: William ***Wood*** (1799-1875); last known interment: Catherine ***Searcy*** (1838-1914); ***Wood*** is common to this cemetery **(1)**
Newville Baptist	not plotted	Newville	First Missionary Baptist Church Cemetery
Paupers	not plotted	County Road 53	
Parker	not plotted	County Road 26	
Peacock	not plotted	Alabama 95	
Peebles	not plotted	Edwin	
Penuel	not plotted	1 mile east of Haleburg	see Walnut Grove
Pippen	not plotted	off Alabama 10	
Price	not plotted	east of Lawrenceville	***Holley*** and ***Price*** are known to be found here **(7)**
Robinson	not plotted	off County Road 81	
Saint Pauls	not plotted	unknown	Saint Pauls A.M.E. Church
Saint Peters	not plotted	Headland	Saint Peters A.M.E. Church
Saunders	not plotted	County Road 65	
Saville	not plotted	Headland	2 recent interments **(14)**
Scott	not plotted	unknown	the grave of Henry Kay ***Scott***, Sr. (1799-1877) **(14)**
Sewell	not plotted	County Road 37	
Shiloh	not plotted	County Road 22	
Shiloh	not plotted	County Road 53	
Singletary	not plotted	Industrial Park Road	
Skeen	not plotted	County Road 99	
Skipper	not plotted	1 mile east of Haleburg	see Walnut Grove
Smith	not plotted	unknown	approximately 5 graves; first known interment: Eliza L. ***Smith*** (1803-1843); last known interment Harriet E. ***Smith*** (1845-1913) **(1)**
Smith	not plotted	unknown	approximately 10 graves; first known interment: Mary Ellen ***Smith*** (1851-1855); last known interment: Thomas Perrin ***Smith*** (1851-1916) **(1)**
Stanford	not plotted	County Road 29	a single grave **(7)**

Cemeteries of Uncertain Location (Continued)

Cemetery	Locale	Location	Church Affiliation and Remarks
Stokes-Ward	not plotted	County Road 25	
Sutton	not plotted	1 mile east of Haleburg	see Walnut Grove
Turner	not plotted	County Road 75	
Union	not plotted	unknown	approximately 5 graves; first known interment: Mason Hix ***Kirkland*** (1835-1898); last known interment: Carrie ***Culpepper*** (1853-1934) **(1)**
Walnut Grove	not plotted	1 mile east of Haleburg	also known as Skipper, Penuel, Sutton, McKissack, Walsworth and Blackshear Cemetery; pioneer cemetery of Haleburg with approximately 50 graves; only marked stones are of Mary ***Jones*** (1847-1890) and Martha ***McKissack*** (1831-1879) **(7)**
Walsworth	not plotted	1 mile east of Haleburg	see Walnut Grove
Ward	not plotted	near Pleasant Grove Church	3 graves remain from a cemetery destroyed by erosion; first known interment: James J. ***Ward*** (1820-1843); last known interment: James ***Ward*** (1783-1860) **(1)**
Whitehead	not plotted	County Road 107	
Whittle	not plotted	near Browns Crossroads	
Williams	not plotted	off Gattis Bryant Rd.	approximately 20 graves; first known interment: the unmarked grave of Henry J. ***Trawick*** (1829-1863); last known interment: Donie Mae Williams Peel ***Martin*** (1872-1948); ***Carroll, Knot, Peel, Reeder*** and ***Williams*** are also found here **(7)**
Zion Free Will Baptist	not plotted	County Road 99	first known interment: Henry Patrick ***Oates*** (b. & d. 1918); ***Littlefield*** and ***Oates*** are common to this cemetery still in use **(1)**
Zion Primitive Baptist	not plotted	between Lawrenceville and Edwin	first known interment: Alice J. ***Hendley*** (1881-1882); ***Hendley*** and ***Shirley*** are common to this cemetery still in use **(1)**

Sources

1. Scott, Mrs. Marvin. *Henry County, Alabama Cemetery Records.* Tuscaloosa, Alabama: Willo Publishing Co., 1963.
2. Personal records of Roland M. Harper, 1921-1947, not published.
3. Personal correspondence with Robert Hartzog of Amherst, New Hampshire.
4. Personal correspondence with Ceya Minder of Dothan, Alabama.
5. Personal correspondence with Dick Wilson and James B. Strickland of Abbeville, Alabama.
6. Personal correspondence with Donald Hagler of Ozark, Alabama.
7. USGenWeb Archives. *Henry County, Alabama.* 1 March 2005. <http://www.rootsweb.com/~alhenry/cem.htm>.
8. *The Heritage of Henry County, Alabama, Vol. 34.* Clanton, Alabama: Heritage Publishing Consultants, Inc., 2002.
9. *Balkum Baptist Church Cemetery* 6 September 2002. <http//www.prairiebluff.com/aacemetery/balkum-aa.html>.
10. Abbeville Herald. 25 August 2005.
11. Alabama Cemetery Preservation Alliance. 7 July 2006. <http://www.alabama-cemetery-preservation.com>.
12. USGenWeb Archives. *Henry County, Alabama.* 23 September 2006. <http://www.rootsweb.com/~alhenry/cem.htm>.
13. *Alabama African American Cemeteries Online,* 29 June 2006. <http://www.prairiebluff.com/aacemetery/al.htm>.
14. *Henry County Cemeteries*. 26 February 2016. <http://www.findagrave.com>.
15. *Little Rocky Mount Freewill Baptist Church Cemetery*. 4 April 2007. <http://africanamericancemeteries.com/al/rockymount-aa.html>.

Numerical List of Cemeteries

1. New Prospect
2. Edwin
3. Saint Michael
4. Lynn
5. Mount Zion
6. New Hope
7. County Line
8. Lawrenceville
9. Mount Zion
10. Liberty
11. Chester Chapel
12. Mount Olive
13. Free Gift
14. Old Liberty
15. Old Liberty
16. Old Judson
17. Judson
18. Spann
19. Green Valley
20. Hutto
21. Sardis
22. Danzey
23. Bethlehem
24. Pleasant Grove
25. Saint Johns
26. Abbeville Memorial
27. Abbeville City
27. Old City
27. Old Pioneer
28. Rocky Mount
29. Fellowship
29. Roeville
30. Saint Peters
31. Hickory Grove
32. Ebenezer
33. Gamble
34. Pilgrims Rest
35. Bethel
36. Old Zion
37. Union
38. Cedar Grove
39. Mount Zion
40. Poplar Springs
41. Poplar Springs
42. Irwin
43. Shorterville
44. Shorterville
45. Grace-Mills
45. Penuel
46. New Salem
47. Friendship
48. Mount Olive
49. Old Center
50. Saint Johns
51. Wiggins
52. Mount Sinai
53. Concord
54. Kirkland
55. Blackwood
56. Blackwood
57. Union Springs
58. Center
59. Oakey Grove
60. Newville
61. Tolbert
62. Tolbert
63. New Zion
64. Little Rocky Mount
65. Granberry
66. Balkum
67. Balkum
67. Zole Chapel
68. Culpepper
69. Camp Springs
70. Oakey Grove
71. Haleburg
72. Adoniran
73. Piney Grove
74. Armstrong
74. Old Union
75. Bellevue
76. Mount Zion
77. Headland Methodist
77. West Side
78. Piney Grove
79. East Side
79. Headland First Baptist
80. Greater Shiloh
81. Bethlehem
82. Pleasant Hill
83. Old Gamble
83. Old Pleasant Plains
84. Pilgrims Rest
85. Sardis
86. Hebron
87. Mount Enon
88. Church of Abbeville
89. Macedonia
90. Wrights Chapel
91. Spring Hill
92. Unknown
93. Union Grove
94. Culp-Kirkland
95. New Prospect
96. Cummings
97. Smith
98. Mouring
99. Spann-Roney
100. Whitehead
101. Starling-Fleming
102. Greater Friendship
103. Kennedy
104. Ashley
105. Doswell
106. McRae Hill
107. Mount Olive
108. New Hope
109. Unknown
110. Bennett
111. Shirley-Barrentine
112. Jackson Chapel
113. Prospect
114. First Zion
115. McClendon
116. Perryman
117. Unknown
118. Abbeville East
119. Holley
120. Lakeside
121. Brown
122. Christ Temple
123. Cedar Hill
124. Unknown
125. Vickers

HOUSTON COUNTY

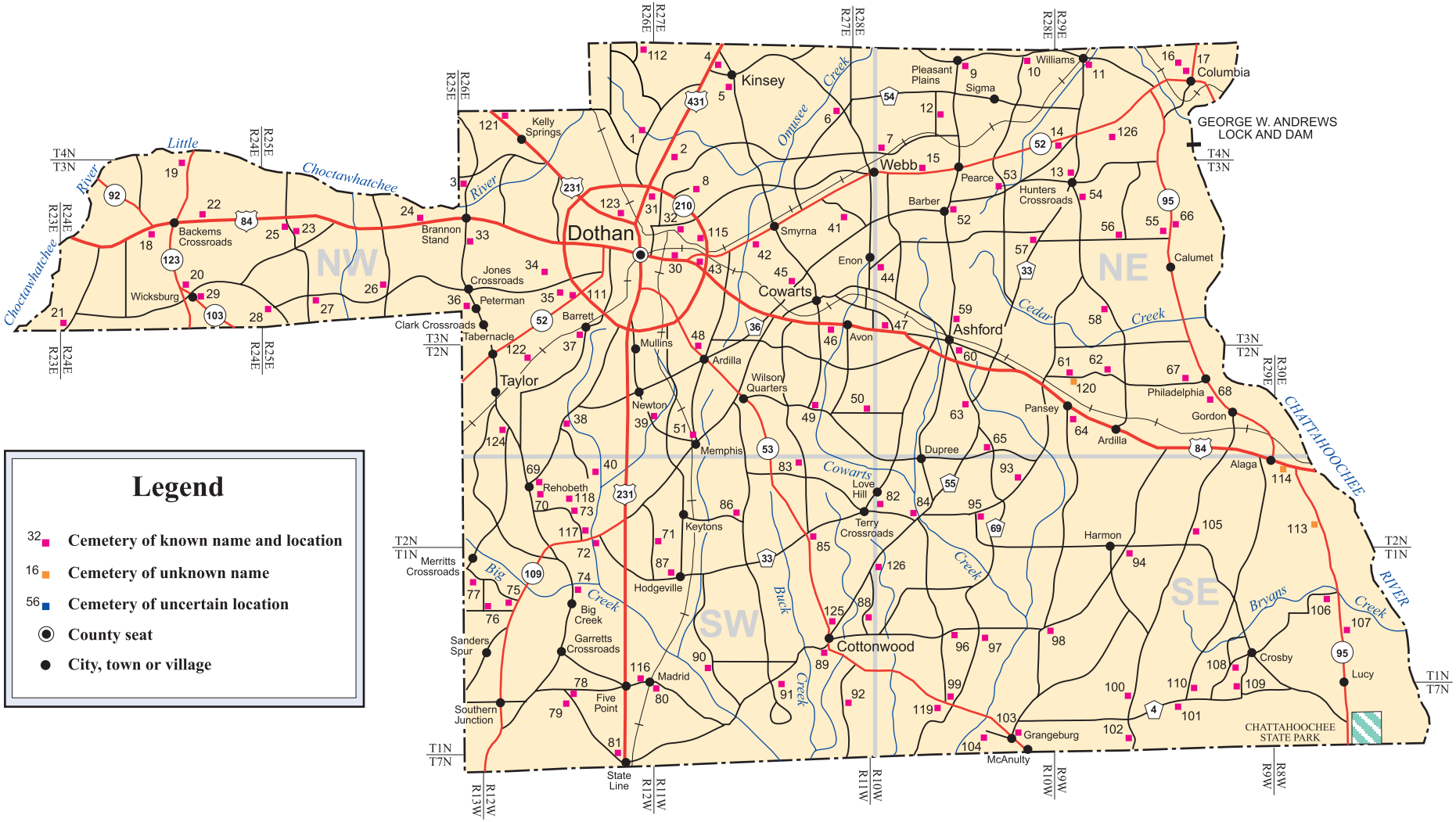

Produced by the Dept. of Geography
College of Arts and Sciences
The University of Alabama

Cemetery	Locale	Location	Church Affiliation and Remarks
Antioch	65 - NE	T2N, R29E, Sec 22	Antioch Baptist Church; approximately 170 graves; first known interment: Rubie Lee ***Chandler*** (b. & d. 1915); ***Adams, Alley, Anderson, Blanchard, Brackin, Chandler, Cherry, Crowe, Drinkwater, Grice, Harper, Hicks, Jackson, Johnson, Pynes, Waller*** and ***Whitehead*** are common to this active cemetery **(17) (19)**
Antioch	104 - SE	T7N, R10E, Sec 15	Antioch Assembly of God; approximately 300 graves; first known interment: Martha J. ***Granger*** (1874-1880)01); ***Anderson, Butler, Chandler, Free, Granger, Grice, Hall, Harrison, Herring, Hinson, Mathews, McDaniel, Mumford, Norris, Richardson, West*** and ***Williams*** are common to this active cemetery **(19)**
Antioch	108 - SE	T1N, R29E, Sec 24	Antioch or Greater Antioch Church
Ardilla	48 - NW	T3N, R27E, Sec 5	also known as Mount Pleasant Cemetery; Mount Pleasant or Ardilla Primitive Baptist Church; approximately 300 graves; first known interment: John T. ***Harrell*** (b. & d. 1891); ***Atwell, Averette, Braswell, Clemmons, Cobb, Cutchen, Davis, Dixon, Emfinger, Fohan, Holland, Jones, Joyner, Kirkland, Lashley, McCord, Merritt, Murphy, Pitts, Sallas, Scott*** and ***Smith*** are common to this cemetery active cemetery **(1) (19)**
Ashford	59 - NE	T3N, R28E, Sec 33	Ashford City Cemetery; approximately 1,450 graves; first known interment: Sylvester S. ***Radney*** (1830-1896); ***Adams, Ammons, Barber, Baxter, Bell, Brown, Bruner, Carnes, Cosby, Dickerson, Dupree, Elmore, Fellows, Garrett, Gay, Hamrick, Hartley, Hicks, Jackson, Johnson, Jones, Kimble, Knight, Lamp, Lane, Layton, Leverett, Lewis, McArthur, McCall, McKemie, Nowell, Pate, Rice, Roney, Sellers, Shelley, Shiver, Smith, Summerford, Wells, Whitaker, White*** and ***Williams*** are common to this active cemetery **(19)**
Barfield	60 - NE	T2N, R28E, Sec 3	also known as Meadows Family Cemetery; approximately 90 graves; first known interment: Millie B. ***Smith*** (1888-1917); ***Cook, Davis, McKenzie,*** and ***Underwood*** are common to this cemetery still in use **(1) (21)**
Bay Springs	26 - NW	T3N, R25E, Sec 22	Bay Springs Baptist Church; approximately 320 graves; first known interment: Hattie Viola ***Seay*** (1889-1894); ***Alley, Bond, Boswell, Brookings, Brookins, Carpenter, Chambless, Enfinger, Fortson, Hall, Hughes, Newton, Robinson, Sasser, Seay, Smith, Snell*** and ***Woodham*** are common to this active cemetery **(1) (19)**
Bethlehem	3 - NW	T3N, R26E, Sec 7	Bethlehem Baptist Church; approximately 175 graves; first known interment: infant ***Murphy*** (d. 1927); ***Andrews, Blakey, Chapman, Graves, Hatton, Hickman, Jerkins, Marchman, McLester, Mercer, Murphy, Ott, Smith, Swicegood, Starling, Ward, Webb*** and ***Whatley*** are common to this active cemetery **(1) (19)**
Bethlehem	98 - SE	T1N, R28E, Sec 13	Bethlehem Assembly of God Church; approximately 60 graves; first known interment: Minnie Lee ***Smith*** (1900-1958); ***Clark, Grice, Money, Prevatt*** and ***Taylor*** are common to this active cemetery **(19)**
Beulah	1 - NW	T4N, R26E, Sec 36	Beulah Baptist Church also known as Grace Point Baptist Church, organized in 1849; over 1,000 graves; first known interment H. B. ***Hargrove*** (1833-1863); ***Adams, Barnes, Burdeshaw, Burgess, Clearman, Dawkins, Elmore, Green, Hardy, Harrison, Hayes, Hicks, Hollis, Johnson, Lane, Newton, Orr, Paul, Peacock, Suggs, Tidwell, Trotter, Vann, Williams*** and ***Woodham*** are common to this active cemetery **(13) (19)**
Big Creek	74 - SW	T1N, R26E, Sec 10	Big Creek United Methodist Church, known to be in existence since 1790; approximately 760 graves; first known interment: Revolutionary War veteran Joseph ***Watford*** (1742-1845); ***Avery, Box, Bullock, Clark, Cobb, Cooley, Culbreth, Deal, Enfinger, Garrand, Harrell, Henderson, Holland, Jones, Lawrence, Marshall, Martin, McAllister, Meredith, Mixon, Morris, Myers, Newton, Nichols, Pennington, Singletary, Smith, Tindell, Watford, Windham*** and ***Womble*** are common to this cemetery still in use **(1) (13) (19)**
Bluff Springs	47 - NE	T3N, R28E, Sec 31	Bluff Springs Baptist Church, organized in 1875**;** approximately 800 graves; first known interment: infant Martha E. ***Wells*** (b. & d. 1883); ***Addison, Aman, Brackin, Clower, Cox, Day, Dodson, Dupree, Fellows, Hall, Harrell, Hopkins, Jackson, Johnson, Kelly, Knight, Lamb, McNeese, Mendheim, Mills, North, Nowell, Olliff, Owens, Parramore, Pybus, Rabon, Roberts, Sinquefield, Smith, Spooner, Stewart, Taylor, Trimm, Walters, Whiddon, Wiggins, Windsor*** and ***Wright*** are common to this active cemetery (**1) (13) (19)**
Branton	118 - SW	T2N, R26E Sec 27	Branton Family Cemetery; nearly destroyed; six marked graves; first known interment: Emily ***Branton*** (1840-1855); last known interment: T.H. ***Branton*** (1848-1896) **(1) (15)**
Bullard	119 - SE	T1N, R26E, Sec 28	cemetery established in 2004; 1 grave **(15)**
Cedar Springs	53 - NE	T3N, R28E, Sec 11	Cedar Springs Baptist Church; approximately 300 marked and 20 unmarked graves; first known interment: Tobey ***King*** (1897-1903) ***Antley, Brackins, Buie, Creel, Davis, Givens, Godfrey, Hopkins, Hughes, Joiner, Killingsworth, King, Rollins, Thomas, White*** and ***Wiggins*** are common to this cemetery still in use **(1) (19)**
Center	12 - NE	T4N, R28E, Sec 33	Center Baptist Church; approximately 120 graves; first known interment: Winona Faye ***Buie*** (b. & d. 1942); ***Anderson, Barfield, Buie, Duke, Forrester, Gamble, Hales, Hand, Killingsworth, Kirkland, Knowles, Livingston, Mixon, Nall, Rabon, Southerland, Tyler*** and ***Whaley*** are common to this active cemetery **(19)**
Christian Home	18 - NW	T3N, R24E, Sec 9	Christian Home Church of Christ; approximately 220 graves; first known interment: Isophene ***King*** (1907-1911); ***Aughtman, Brannon, Cox, Dean, Deese, Ellis, Gilley, Killingsworth, King, Matthews, McLean, Murphy, Norton, Ott, Perry, Rudd, Speigner*** and ***Thomley*** are common to this cemetery still in use **(1) (19)**
Clark	33 - NW	T3N, R26E, Sec 19	approximately 570 marked graves; first known interment: James T. ***Taylor*** (1822-1856); ***Barnes, Battle, Bond, Brookins, Carroll, Clark, Enfinger, Hall, Hathorn, Hollis, Kelly, Martin, Murphy, Peterman, Pullum, Snell, Taylor, Trawick, Vann, Williams, Woodham*** and ***Wright*** are common to this active cemetery **(1) (19)**
Clayton	97 - SE	T1N, R28E, Sec 15	also known as Hickory Grove Cemetery; Clayton or Hickory Grove Baptist Church; approximately 210 marked graves; first known interment: N.C. ***Guy*** (1871-1872); ***Brown, Granger, Hall, Hart, Hodges, Howard, Kingry, Miller, Pinkney, Prevatte, Pynes, West*** and ***Wheelus*** are common to this active cemetery **(1) (19)**
Columbia	17 - NE	T4N, R29E, Sec 22	owned and operated by the City of Columbia; approximately 1,250 graves; first known interment: William J. ***McGriff*** (b. & d. 1839); ***Achord, Adams, Alford, Armstrong, Baker, Beach, Blackwell, Bowdon, Brown, Bryan, Causey, Culbreth, Davis, Elliott, Fowler, Freeman, Fulmore, Greene, Grimsley, Killingsworth, Kirkland, Koonce, Lewis, McClenny, McIntyre, McGriff, McNair, Oakley, Peterson, Powers, Purcell, Rogers, Rollins, Thompson, Walker, Williams*** and ***Wood*** are common to this active cemetery **(1) (2) (19)**
Columbia	16 - NE	T4N, R29E, Sec 22	Columbia African-American Cemetery; approximately 100 graves; first known interment: Carrie ***Knight*** (1861-1894); ***Cummings, Lewis, Washington, Weems*** and ***Wymes*** are common to this active cemetery **(19)**
Cool Springs	50 - NW	T2N, R28E, Sec 7	see Enterprise
Cottonwood	89 - SW	T1N, R27E, Sec 23	approximately 780 graves; first known interment: Amanda Caroline ***Sellers*** (1827-1869); ***Adams, Brown, Buntin, Cain, Cook, Exum, Faulk, Grace, Granger, Ketcham, Kirkland, Lewis, Marshall, Morris, Olive, Peacock, Rich, Sellers, Smith, Snell, Traylor*** and ***Whitehead*** are common to this active cemetery **(1) (19)**
Cowarts	45 - NW	T3N, R27E, Sec 26	Cowarts Baptist Church Cemetery; approximately 600 marked and 80 unmarked graves; first known interment: infant ***Fellows*** (b. & d. 1887); ***Adams, Averett, Baell, Brackin, Crawford, Dickerson, Dodson, Folks, Forrester, Helms, Hilson, Jones, Jordan, Kirkland, Kitchings, Maddox, Mercer, Miller, Mock, Neely, Parsons, Powell, Silcox, Stringer, Vann*** and ***Whitehurst*** are common to this cemetery still in use **(1) (19)**
Cowarts Creek	49 - NW	T2N, R27E, Sec 11	Cowarts Creek Freewill Baptist Church; approximately 40 graves; first known interment: William Nathaniel ***Moore*** (1835-1911); ***Anderson, Branton, Fowler*** and ***Trawick*** are common to this active cemetery **(1) (19)**
Crestlawn	46 - NW	T3N, R27E, Sec 36	Crestlawn Memorial Cemetery; an active contemporary cemetery of 600 graves; as with many contemporary cemeteries, no particular surnames predominate **(19)**
Dothan	30 - NW	T3N, R27E, Sec 19	established in 1888 **(2)**
Dothan City	32 - NW	T3N, R26E, Sec 14	Dothan City Cemetery; approximately 4,300 graves in a cemetery established in 1886 **(1) (19)**
Eastside	43 - NW	T3N, R27E, Sec 19	Eastside Free Will Baptist Church; approximately 325 graves; first known interment: Julia A. **Bloodworth** (1884-1885); ***Allen, Barfield, Barnes, Battle, Brown, Butler, Chappell, Cherry, Conner, Davis, Fennell, Godfrey, Green, Hayes, Howell, Hughes, Ingram, Kelly, Moore, Oliver, Powell, Prevatt, Roney, Searcy, Stephenson, Trawick, Vaughn, Walters*** and ***Whitehurst*** are common to this cemetery still in use **(1) (19)**
Ebenezer	14 - NE	T3N, R29E, Sec 6	Ebenezer Baptist Church; approximately 350 graves; first known interment: John ***Bruner***, Sr.(d. 1862); ***Blackshear, Buie, Carroll, Chandler, Culbreth, Davis, Day, Deese, Elliot, Forrester, Goodson, Hopkins, Hudson, Jackson, Johnson, King, McEntyre, Meadows, Money, Nall, Odom, Smart, Thompson, Ward, Webb, White, Whitehead, Williams, Worrell*** and ***York*** are common to this active cemetery **(1) (19)**

Cemetery	Locale	Location	Church Affiliation and Remarks
Elizabeth	55 - NE	T3N, R29E, Sec 15	Elizabeth Church, inactive; approximately 40 graves; first known interment: Peter ***McElroy*** (d. 1935); last known interment: Haywood ***Lewis*** (1914-1997); ***Cummings*** and ***Jones*** can also be found here **(21) (19)**
Enon	44 - NE	T3N, R28E, Sec 19	Enon Church of Christ; approximately 190 graves; Johnnie Edna ***Ingram*** (1925-1928); ***Blevins, Crawford, Elmore, Howell, Ingram, Peacock, Roney, Stuckey*** and ***Suggs*** are common to this active cemetery **(1) (19)**
Enterprise	50 - NW	T2N, R28E, Sec 7	also know as Cool Springs Cemetery; Enterprise Baptist Church; approximately 120 graves; interments date from the 1960's; ***Adams, Aman, Clayton, Danford, Dillard, Edwards, Ellis, Hall, Hataway, Hendly, Knight, Lannon, Mendheim, Paramore, Thompson*** and ***Trawick*** are common to this active cemetery **(1) (19)**
Family Harvest	103 - SE	T7N, R10E, Sec 15	Family Harvest Worship Center; also known as Jesus Name Church; 12 graves; first known interment: Mary ***Culver*** (1900-1958); ***Pynes*** is common to this active cemetery **(19)**
Friendship	64 - NE	T2N, R29E, Sec 7	see Shady Grove
Friendship	101 - SE	T1N, R29E, Sec 27	Friendship United Methodist Church, formerly Gunns Church; approximately 130 graves; first known interment: Sebrina Rawls ***Grimsley*** (1814-1857); ***Adams, Askew, Brown, Chumley, Conrad, Friday, Granger, Grimsley, Jordan, Kingry, Long, Stapleton, Strickland*** and ***Wiley*** are common to this active cemetery **(19)**
Friendship	122 - NW	T2N, R26E, Sec 5	Friendship Assembly of God; approximately 40 graves; first known interment: Pliner B. ***Branton*** (1901-1972); ***Branton, Crawford, Creamer, Gibson, Simmons*** and ***Watson*** are common to this active cemetery **(19)**
Frith Hill	83 - SW	T2N, R28E, Sec 23	Frith Hill Community Church; 25 interments dating from 1984; ***Brock, Chambliss, Dickerson, Flynn, Johnson, Jones, Lewis***, ***Manning, McDonald*** and ***Strickland*** are common to this active cemetery **(19) (21)**
Gardens of Memory	4 - NW	T4N, R27E, Sec 20	over 4,800 graves in a contemporary cemetery **(19)**
Gates of Heaven	8 - NW	T4N, R27E, Sec 8	approximately 1,250 graves; first known interment: Willis Luther ***Grant***, Sr. (1917-1959); ***Alford, Allen, Austin, Beacham, Boykins, Britt, Brown, Chambers, Clark, Daniels, Davis, Freemar, Garrett, Helms, Humphrey, Jackson, Johnson, Jones, Lee, Miller, Mills, Neal, Powell, Reynolds, Russaw, Salter, Smith, Snell, Taylor, Thomas, Vickers, Ward, Williams*** and ***Wilson*** are common to this active black cemetery **(17) (19)**
Goodwater	20 - NW	T3N, R24E, Sec 22	Goodwater Free Will Baptist Church; approximately 725 graves; first known interment: Martha Lucintha ***Pate*** (1873-1874); ***Adams, Benton, Brannon, Campbell, Cassady, Collins, Daniel, Draughon, Gilley, Glover, Halford, Harris, Hartzog, Holloway, Holton, Kinsaul, Kirkland, Jones, Lee, Mathis, Peters, Pritchett, Raines, Scarborough, Sellers, Starling, Thomley*** and ***Wilson*** are common to this active cemetery **(19)**
Gordon	68 - NE	T2N, R29E, Sec 11	Gordon City Cemetery; approximately 530 graves; Arthur J. ***Bowdon*** (1809-1851); ***Adams, Anderson, Bowden, Bowdon, Bullock, Cawthan, Cohron, Davis, Dean, Epsy, Floyd, Godfrey, Grandberry, Hall, Henderson, Huckaby, Jeffcoat, Leslie, Marsh, Moates, Odom, Owens, Rathel, Robinson, Smith, Strickland, Temples, Vaughn, Vickers, Williams*** and ***Woods*** are common to this active cemetery **(1) (19)**
Grace Point	1 - NW	T4N, R26E, Sec 36	see Beulah
Green Valley	24 - NW	T3N, R25E, Sec 13	Green Valley Church; approximately 100 graves; first known interment: Rosie N. (unknown last name, 1801-1868); ***Blackmon, Everett, Garrett, Reeves*** and ***Shivers*** are common to this cemetery still in use **(21) (19)**
Gunns	101 - SE	T1N, R29E, Sec 27	presently Friendship Church, formerly Gunns Church
Hardy	112 - NW	T4N, R26E, Sec 23	Hardy Family Cemetery, established in 1857; approximately 15 marked and numerous unmarked graves; first known interment: John ***Hardy*** (1780-1857); last known interment: Jane E. ***Arrington*** (1826-1899); ***Hammock, Holland, Paul, Phillips*** and ***Robinson*** are also found here **(2) (12)**
Harper	95 - SE	T2N, R28E, Sec 34	Harper Family Cemetery; 7 graves; first known interment: Albert G. ***Harper*** (1873-1895); last known interment: Henry Wilson ***Rhodes*** (1881-1948); ***Hamrick*** is also found here **(14)**
Harpers Joy	86 - SW	T2N, R27E, Sec 33	Harpers Joy Assembly of God; approximately 175 graves; first known interment: Mary J. Clayton ***Sizemore*** (1859-1933); ***Adams, Anderson, Andrews, Bradshaw, Brooks, Dickerson, Duke, Greathouse, Harper, Moss, Powell, Sizemore, Strickland, Varnum*** and ***Wells*** are common to this cemetery still in use **(9) (19)**
Hickory Grove	96 - SE	T1N, R28E, Sec 16	Hickory Grove Baptist Church; a cemetery of approximately 30 graves; first known interment: Granvell ***Adams*** (1913-1935); ***Adams, Anderson, Calloway, Granger*** and ***Jones*** are common to this active cemetery **(1) (19)**
Hickory Grove	97 - SE	T1N, R28E, Sec 15	see Clayton
Hodgesville	87 - SW	T1N, R27E, Sec 6	Hodgesville Missionary Baptist Church, constituted in 1911; approximately 225 graves; first known interment: William T. ***Brooks*** (1856-1933); ***Anderson, Brooks, Dudley, Glover, Hodges, Howell, Morgan, Nowell, Peacock, Roland, Sanders, Sellers, Smith*** and ***Whitehead*** are common to this active cemetery **(8) (13) (19)**
Howard Grove	84 - SE	T2N, R27E, Sec 32	Howard Grove Primitive Baptist Church; approximately 630 graves; first known interment: Latha S. Fordham ***Miller*** (1841-1885); ***Adams, Barnes, Bodiford, Bowen, Capps, Chumney, Daniels, Deese, Ervin, Floyd, Gaylord, Gentry, Guy, Harper, Harrell, Jackson, Johnson, Jones, Jordan, Lord, Love, Moore, Noblin, Ray, Rhodes, Sellers, Smith, Turner, Williams*** and ***Womack*** are common to this active cemetery **(19)**
Hughes	126 - SE	T1N, R28E, Sec 6	the grave of James A. ***Hughes*** (1931-2014) **(19)**
Hunters	54 - NE	T3N, R29E, Sec 7	approximately 45 graves; first known interment: Martin V. ***Thomas*** (1886-1898); ***Baker, Berry, Davis, Harris, Hunter, Murdock, Rollins, Shamblin*** and ***Thomas*** are common to this cemetery still in use **(17) (19)**
Jellico	23 - NW	T3N, R25E, Sec 17	Jellico Community Cemetery; see Winslette
Jerusalem	106 - SE	T1N, R30E, Sec 8	Jerusalem Methodist Church; a small but active cemetery **(19)**
Jesus Name	103 - SE	T7N, R10E, Sec 15	see Family Harvest
Kinsey	5 - NW	T4N, R27E, Sec 28	Kinsey Baptist Church; approximately 550 graves; first known interment: Rebecca Jones ***Burdeshaw*** (1807-1884); ***Anderson, Armstrong, Biggers, Brackin, Burdeshaw, Davis, Deese, Ethridge, Fletcher, Flowers, Grantham, Howell, Jarvis, Kincey, McArdle, Newton, Parker, Peacock, Rackley, Reneau, Roney, Singleton, Steele, Thomas, Watson, Williams*** and ***Wright*** are common to this active cemetery **(1) (19)**
Lassiter	73 - SW	T2N, R26E, Sec 34	5 marked and 7 unmarked graves; first known interment: Ida ***Walling*** (1867-1899); last known interment: Arleva ***Joiner*** (1872-1907); ***Nichols*** is also found here **(1)**
Leath-Weems	126 - NW	T4N, R29E. Sec 32	a black cemetery of approximately 20 marked and 10 unmarked graves; first known interment: Elica ***Pieroe*** (1896-1897) ***Leath*** and ***Weems*** are common to this active cemetery **(22)**
Liberty	61 - NE	T2N, R29E, Sec 6	Liberty Baptist Church, established in 1866; approximately 1,200 graves; first known interment: J.H. ***Parrish*** (1850-1878); ***Adams, Anderson, Anglin, Baxter, Beasley, Best, Brown, Bruner, Buntin, Burkett, Chandler, Clements, Cook, Croom, Culbreth, Dickens, Etheredge, Franklin, Fuller, Glass, Griffin, Harper, Harrison, Ingram, Jordan, Knight, Lewis, Lynn, Moody, Parrish, Riley, Sandlin, Shinholster, Taylor, Tolor, Watson, Welch, Whiddon*** and ***White*** are common to this cemetery still in use **(1) (19)**
Little Vine	35 - NW	T3N, R26E, Sec 28	Little Vine (Littlevine) Primitive Baptist Church; approximately 220 graves; first known interment: D. ***Bass*** (1872-1892); ***Bass, Cobb, Coker, Ellison, Folsom, Joiner, Kirkland, Loftin, McKay, Mercer, Nolen, Rabion, Rowland, Sanders, Snell, Spears*** and ***Tharp*** are common to this cemetery still in use **(1) (19)**
Love Hill	82 - SE	T2N, R28E, Sec 30	Love Hill Assembly of God Church; approximately 75 graves; first known interment: Pamela ***Moore*** (b. & d. 1965***); Bodiford, Brown, Harrison, Love, Moore*** and ***Smith*** are common to this cemetery still in use **(1) (19)**
Macedonia	56 - NE	T3N, R29E, Sec 17	Macedonia Church
Madrid	80 - SW	T1N, R26E, Sec 25	Madrid City Cemetery; approximately 325 graves; first known interment: Dora Bell ***Newton*** (1885-1897); ***Anderson, Bradshaw, Campbell, Clark, Dalton, Elliott, Henderson, Heron, Jordan, Newton, Nowell, Peacock, Proctor, Reese, Traylor, Windham*** and ***Womble*** are common to this active cemetery **(7) (19)**
Madrid	116 - SW	T1N, R26E, Sec 25	Madrid Baptist Church; approximately 50 graves; first known interment: Velma Pritchett ***Paulk*** (1910-1970); ***Anderson, Avery, Blalock, Clark, Morris, Smith*** and ***Williford*** are common to this active cemetery **(19)**
Martin	114 - SE	T2N, R30E, Sec 19	Confederate veteran and family buried between Old Highway 84 and the present highway **(14) (19)**
Meadows Family	60 - NE	T2N, R28E, Sec 3	see Barfield

Cemetery	Locale	Location	Church Affiliation and Remarks
Memory Hill	111 - NW	T3N, R26E. Sec 27	established in 1952; one of Dothan's principal cemeteries with over 8,100 graves **(15) (18) (19)**
Memphis	51 - NW	T2N, R27E, Sec 18	Memphis Baptist Church; approximately 470 graves; first known interment: Caleb Ogden ***Halstead*** (1840-1883); ***Anderson, Austin, Avery, Battles, Baxley, Brackin, Clark, Coskrey, Davis, Dennis, Dickerson, Forehand, Forrester, Fowler, Givens, Hall, Halstead, Henderson, Hooper, Keys, Kirkland, McCord, McNeal, Pitts, Spivey, Tucker, Watford*** and ***Woodham*** are common to this cemetery still in use **(19)**
Mount Ararat	6 - NW	T4N, R27E, Sec 36	Mount Ararat Baptist Church; approximately 200 graves; first known interment: George T. ***Whitehead*** (1883-1901); ***Barfield, Battle, Boyett, Cherry, Cochran, Davis, Deese, Fields, Floyd, Herring, Jackson, Key, Kirkland, Lane, Maddox, Mills, Parker, Raybon*** and ***Smith*** are common to this active cemetery **(19)**
Mount Enon	71 - SW	T2N, R26E, Sec 36	Mount Enon Missionary Baptist Church; approximately 350 marked and 35 unmarked graves; first known interment: Caleb ***Deal*** (1827-1890); ***Anderson, Barnes, Battle, Bragg, Bush, Carroll, Carter, Deal, DeVane, Dudley, Godwin, Elmore, Fields, Fort, Godwin, Hodges, Holland, Jenkins, Johnson, Owens, Patterson, Rogers, Sewell, Starling, Varnum*** and ***Watkins*** are also common to this cemetery still in use **(10) (19)**
Mount Gilead	21 - NW	T3N, R24E, Sec 30	Mount Gilead Primitive Baptist Church established 1838; approximately 350 graves; first known interment: Pinky G. ***Watson*** (1840-1862); ***Adams, Byrd, Collins, Hawthorn, Holloway, Kinsaul, Pate, Posey, Sellers, Sorrells, Stewart, Tindell, Thomley, Watson*** and ***Weekes*** are common to this active cemetery **(1) (19)**
Mount Gilead	36 - NW	T3N, R26E, Sec 30	Mount Gilead Baptist Church; approximately 150 graves; first known interment: Rachel Merl ***Jones*** (b. & d. 1926); ***Benefield, Brazell, Buckhalt, Clark, Dawkins, Deese, Flowers, Hall, Jay, Jones, Lisenby, Marchman, Paulk, Skipper, Strickland, Tew, Todd*** and ***Trawick*** are common to this active cemetery **(19)**
Mount of Olives	125 - SW	T1N, R2E, Sec 12	Mount of Olives Memorial Garden; an cemetery owned by the city of Cottonwood established in 2007 **(19)**
Mount Pleasant	48 - NW	T3N, R27E, Sec 5	see Ardilla
Mount Zion	13 - NE	T3N, R29E, Sec 6	Mount Zion United Methodist Church; approximately 65 graves; first known interment: Charlie ***Morris*** (1851-1923); ***Brackin, Couch, Hughes, Hunter*** and ***White*** are also common to this cemetery still in use **(1) (19)**
Mount Zion	34 - NW	T3N, R26E, Sec 21	Mount Zion Baptist Church; approximately 50 graves; first known interment: Zachariah ***Tindall*** (1821-1861); ***Adams, Fears, Herrington, Meadows, Miller, Pittman*** and ***Sellers*** are common to this active cemetery **(19)**
Mount Zion	92 - SW	T1N, R27E, Sec 25	Mount Zion Baptist Church; approximately 50 graves; first known interment: S.A.B. ***Adams*** (1857-1880); ***Guy, Jones, Lewis, Olive, Richards, Sellers, Smith, Thornel*** and ***Tindall*** are common to this active cemetery **(19)**
New Corinth	19 - NW	T3N, R24E, Sec 3	New Corinth or Corinth Church
New Harmony	99 - SE	T1N, R28E, Sec 28	New Harmony Freewill Baptist Church; approximately 100 graves; first known interment: John Jenkins ***Granger*** (1876-1938); ***Adams, Danford, Hall, Howell*** and ***Tindell*** are common to this active cemetery **(19)**
New Hope	77 - SW	T1N, R26E, Sec 7	New Hope Primitive Baptist Church; approximately 225 graves; first known interment: Nancy ***Smith*** (1818-1887); ***Bass, Clark, Creel, Davis, Freeman, Graham, Graves, Guilford, Hodges, Holloway, Kirkland, Marse, Pelham, Pellum, Smith, Underwood*** and ***Williams*** are common to this cemetery still in use **(4) (19)**
New Miranda	31 - NW	T3N, R26E, Sec 12	New Miranda Baptist Church; an active cemetery **(19)**
New Pilgrim	54 - NE	T3N, R29E, Sec 7	see Hunters
New Providence	76 - SW	T1N, R26E, Sec 7	New Providence Baptist Church; approximately 250 graves; first known interment: Emma ***Clark*** (1888-1890); ***Armstrong, Atwell, Bell, Calhoun, Clark, Hadden, Howard, Johnson, Kirkland, McCallister, Phillips, Pope, Register, Smith, Strickland, Watkins*** and ***Wilkinson*** are common to this cemetery still in use **(3) (19)**
Nichols	117 - SW	T2N, R26E Sec 34	approximately 18 graves **(15) (18)**
North Highland	123 - NW	T3N, R26, Sec 15	approximately 260 graves; first known interment: Lanie ***Thomas*** (1870-1929); ***Beachem, Crawford, Farrell, Grayson, Johnson, Jones, Ward, Williams*** and ***Young*** are common to this active black cemetery **(19)**
Oaky Grove	57 - NE	T3N, R28E, Sec 24	Oaky Grove Church
Old Friendship	63 - NE	T2N, R28E, Sec 10	Old Friendship Primitive Baptist Church; approximately 110 graves; first known interment: Henry K. ***Chitty*** (1800-1866); ***Barber, Boyd, Chitty, Dickerson, Givens, Granger, Harper, Henderson, Hicks, Huckeba, Kirkland, Lynn, Meadows, Taylor*** and ***Whitehead*** are also common to this cemetery still in use **(11) (19)**
Oswald	109 - SE	T1N, R29E, Sec 25	Oswald Family Cemetery **(14)**
Pansey	62 - NE	T2N, R29E, Sec 5	Pansey Church of Christ; a contemporary cemetery of approximately 20 graves; ***Bowen, Cook, Croom, Green, Harlow, Hatcher, Jordan, Lewis, Vickers*** and ***Wilson*** are found in this active cemetery **(1) (19)**
Philadelphia	67 - NE	T2N, R29E, Sec 10	Philadelphia Baptist Church; an active cemetery **(19)**
Pilgrims Home	22 - NW	T3N, R24E, Sec 1	Pilgrims Home Baptist Church; approximately 350 graves; first known interment: Gladis A. ***Justis*** (b. & d. 1906); ***Adams, Adkison, Bonner, Brazzelle, Cox, Cumbie, Dowling, Draughon, Driskell, Holloway, Lee, Sketo, Stembridge, Strength, Thomas, Thomley*** and ***Turner*** are common to this cemetery still in use **(19)**
Pilgrim's Rest	28 - NW	T3N, R25E, Sec 30	Pilgrims Rest Baptist Church; over 450 graves; first known interment: Richard ***Cotton*** (1830-1880); ***Ashley, Beasley, Brackin, Casey, Clark, Cox, Cotton, Davis, Dean, Faulk, Hallford, Holland, Hollis, Hughes, McCallister, Reeves, Upton, Watford, Williams*** and ***Woodham*** are common to this active cemetery **(19)**
Pilgrim's Rest	110 - SE	T1N, R29E, Sec 27	Pilgrims Rest Baptist Church; approximately 130 graves; first known interment: Alma ***Nordan*** (1886-1888); ***Barksdale, Bell, Blackwell, Chumney, Crosby, Dale, Eddins, Granger, Guilford, Herring, Howard, Jones, Jordan, Martin, Moore, Nordan, Oder, Shiver*** and ***Watford*** are common to this cemetery still in use **(1) (19)**
Piney Grove	25 - NW	T3N, R25E, Sec 7	Piney Grove Assembly of God; approximately 120 marked and several unmarked graves dating from 1970; ***Dean, Dunn, Lee, Marshall, Quattlebaum*** and ***Skipper*** are common to this cemetery still in use **(1) (19)**
Piney Grove	38 - NW	T2N, R26E, Sec 15	Piney Grove Methodist Church, established in 1832; approximately 250 graves; first known interment: William ***Avery*** (1811-1868); ***Avery, Coxwell, Dean, Dismukes, Dupree, Ellison, Gibson, Jackson, Kornegay, Lewis, Newton, Pullum, Skipper, Walden*** and ***Watford*** are common to this cemetery still in use **(6) (13) (19)**
Piney Grove	41 - NW	T3N, R27E, Sec 13	Piney Grove Church
Pleasant Hill	94 - SE	T2N, R29E, Sec 5	Pleasant Hill Baptist Church; approximately 600 graves; first known interment: John ***Evans*** (1788-1837); ***Adams, Anderson, Armstrong, Bodiford, Brown, Bruner, Burkett, Coonrod, Culbreth, Harper, Howard, Hughes, Jeffcoat, McNeal, Pynes, Summerford*** and ***Vickers*** are common to this active cemetery **(19)**
Pleasant Plains	9 - NE	T4N, R28E, Sec 22	Pleasant Plains Baptist Church, organized in 1860; approximately 300 graves; first known interment: infant ***Baxter*** (b. & d. 1920); ***Adams, Andrews, Armstrong, Baxter, Blount, Deese, Duke, Gamble, Gray, Hodges, Johnson, Jones, Knowles, Whatley*** and ***Yance*** are common to this active cemetery **(13) (19)**
Poplar Springs	15 - NE	T3N, R28E, Sec 5	Poplar Springs Baptist Church; approximately 130 graves; first known interment: John W.C. ***Worrell*** (1853-1875); ***Antley, Barber, Buie, Carter, Dean, Deese, Dickerson, Givens, Graham, Ingram, Johnson, Lewis, Parker, Richardson, Southerland, Shelley*** and ***Southerland*** are common to this active cemetery **(19)**

Cemetery	Locale	Location	Church Affiliation and Remarks
Poor Farm	115 - NW	T3N, R27E, Sec 20	approximately 10 marked graves; first known interment: William Thomas ***Smith*** (1901-1926); last known interment: George ***Gilbert*** (d. 1947); ***Hayes, Jeffords*** and ***Merrell*** can also be found here **(21)**
Ramah	91 - SW	T1N, R27E, Sec 27	Ramah Baptist Church; approximately 450 graves; first known interment: Jane S. ***Deese*** (1801-1870); ***Birge, Black, Brookins, Bruner, Calloway, Camp, Davis, Ham, Hardy, Hart, Kirkland, Mathis, McCardel, McMath, Olive, Pittman, Ridley, Sellers, Tucker*** and ***Whitehead*** are common to this active cemetery **(19)**
Register	79 - SW	T1N, R26E, Sec 28	approximately 130 graves; first known interment: Winnie ***Register*** (1882-1890); ***Daniels, Dean, Kirkland, Pullen, Register, Snell, Thomas, Vickers, Watford*** and ***Wheeler*** are common to this active cemetery **(19)**
Register	81 - SW	T7N, R12E, Sec 23	also known as Saint Johns Cemetery; approximately 90 graves; first known interment: Abigail ***Godwin*** (1840-1910); ***Godwin, Hughes, Key, Kirkland, McKinnie, Register*** and ***Ward*** are common to this cemetery **(19)**
Rehobeth	69 - SW	T2N, R26E, Sec 28	also known as Rehobeth Town Cemetery; Rehobeth Baptist Church, organized in 1860; approximately 760 graves dating from the 1890's; ***Armstrong, Arnold, Barnes, Battles, Baxley, Branton, Brown, Byrd, Clark, Cox, Driggers, Godwin, Hadden, Hardy, Harrell, Harrison, Hughes, Lasseter, McNeil, Napier, Pippin, Roland, Skipper, Smith, Watford*** and ***Yarbrough*** are common to this cemetery still in use **(1) (13) (15) (19)**
Rocky Branch	2 - NW	T3N, R27E, Sec 6	approximately 150 graves: first known interment: George ***Allen*** (1862-1863); ***Arnold, Burdeshaw, Conrad, Hilson, Howell, Jones, Morgan, Newton, Trotter*** and ***Wood*** are common to this active cemetery **(19)**
Rocky Creek	93 - SE	T2N, R28E, Sec 26	Rocky Creek United Methodist Church, organized in 1860; approximately 350 marked graves; first known interment: Martha ***Hays*** (1809-1857); ***Bonner, Buntin, Burkett, Coker, Dell, Dupree, Gilstrap, Hall, Harper, Harrison, Herrington, Hobbs, King, McCullough, McPhaul, Mercer, Patterson, Phillips, Roberts, Ross, Sellers, Smith, Toler, Whitaker, Welch*** and ***Womack*** are common to this active cemetery **(13) (17) (19)**
Saint Johns	81 - SW	T7N, R12E, Sec 23	see Register
Saint Johns	107 - SE	T1N, R30E, Sec 16	Saint Johns Baptist Church; an active cemetery **(19)**
Saint Mary	90 - SW	T1N, R27E, Sec 20	Saint Mary Methodist Church; approximately 25 graves; first known interment: Dawson Columbus ***Hughes*** (1877-1946); ***Barger, Bradshaw, Buntin, Hoffer, McCall*** and ***Pitts*** are also found in this active cemetery **(19)**
Saint Mary	90 - SW	T1N, R27E, Sec 20	Saint Mary Methodist Church; approximately 25 graves; first known interment: Dawson Columbus ***Hughes*** (1877-1946); ***Barger, Bradshaw, Buntin, Hoffer, McCall*** and ***Pitts*** are also found in this active cemetery **(19)**
Saint Pauls	52 - NE	T3N, R28E, Sec 9	Saint Pauls Baptist Church; a black cemetery of approximately 85 graves, most unmarked; first known interment: Genora Ward ***Lewis*** (1894-1933); ***Grace*** and ***Wimes*** are common to this active cemetery **(17) (19)**
Saint Phillips	78 - SW	T1N, R26E, Sec 28	the marked graves of Mary E. ***Register*** (1846-1894) and Amos ***Wheeler*** (1866-1944) are among unmarked graves in this deteriorated black cemetery **(19)**
Saint Stephens	66 - NE	T3N, R29E, Sec 15	Saint Stephens A.M.E. Church, established 1876; a black cemetery of approximately 32 marked graves; first known interment: Charlie ***Bigham*** (d. 1949); ***Brown*** and ***Hollis*** are also found in this active cemetery **(16)**
Saint Waldons	40 - SW	T2N, R26E, Sec 27	Saint Waldons or Saint Walden Church
Sanders	70 - SW	T2N, R26E, Sec 28	9 marked graves; first known interment: James ***Rolen*** (1849-1874); last known interment: Edward W. ***Sanders*** (1875-1884); ***Cook, Goodman*** and ***Hughs*** are also found here **(19)**
Sardis	27 - NW	T3N, R25E, Sec 29	Sardis Baptist Church
Selma	37 - NW	T3N, R26E, Sec 34	Selma Baptist Church, approximately 835 graves; first known interment: M. J. ***Givens*** (1841-1860); ***Abernathy, Adams, Arnold, Boswell, Brackin, Branch, Cunningham, Dean, Dykes, Fuller, Grimmer, Hall, Harris, Howard, Kelly, Kirkland, Lisenby, Martin, McLeod, Mendheim, Mullins, Parker, Register, Scott, Smith, Taylor, Vann, Whiddon, Williamson*** and ***Youngblood*** are common to this active cemetery **(19)**
Shady Grove	39 - NW	T2N, R26E, Sec 13	Shady Grove Missionary Baptist Church Number 1; an active cemetery **(19)**
Shady Grove	64 - NE	T2N, R29E, Sec 7	also known as Friendship Cemetery; Shady Grove Church; approximately 40 graves; first known interment: Walter ***Bengsten*** (1915-1975); ***Hughes, Love*** and ***Phillips*** are common to this new, active cemetery **(19)**
Shiloh	10 - NE	T4N, R28E, Sec 24	Shiloh Free Will Baptist Church; approximately 90 graves; first known interment: Vincy Lutisher ***Odom*** (1905-1908); ***Bowen, Dyson, Edmondson, Jones, Lanton*** and ***Smith*** are common to this active cemetery **(19)**
Smith	75 - SW	T1N, R26E, Sec 8	13 marked graves; first known interment: infant ***Smith*** (b. & d. 1878); last known interment: Epsy A. E. ***Smith*** (1861-1933); ***Mcallister*** is also found here **(18) (19)**
Smithville	72 - SW	T2N, R26E, Sec 35	Smithville Missionary Baptist Church; approximately 100 graves **(18)**
Smyrna	42 - NW	T3N, R27E, Sec 16	Smyrna Baptist Church, established in 1865; approximately 400 graves; first known interment: James J. ***Dawsey*** (1811-1871); ***Barber, Clayton, Daughtry, Dawsey, Folkes, Forrester, Harris, Huskey, Johnson, Kilgore, Newton, Richards, Still*** and ***Whiddon*** are common to this cemetery still in use **(5) (13) (19)**
Spring Hill	11 - NE	T4N, R29E, Sec 20	Spring Hill Missionary Baptist Church; approximately 50 graves; first known interment: Samson ***Walker*** (1876-1953); ***Anthony, Brooks, Griggs, Thomas*** and ***Yelverton*** are common to this cemetery still in use **(21)**
Spring Hill	105 - SE	T2N, R29E, Sec 34	Spring Hill Freewill Baptist Church; approximately 100 graves; first known interment: Sarah Earl ***Benton*** (b. & d. 1943); ***Alday, Benton, Bruner, Cook, Douglas, Etheridge, Forehand, Grice, Guilford, Howard, Hughes, Jeffcoat, Kirksey, Marshall, Mullis, Phillips, St. Suver*** and ***Tolar*** are common to this active cemetery **(19)**
Sunset Memorial	121 - NW	T4N, R26E, Sec 32	Sunset Memorial Park; over 600 graves **(19)**
Taylor	124 - NW	T2N, R26E, Sec 17	Taylor Assembly of God; approximately 100 graves; first known interment: Annie Ruth ***Wells*** (b. & d. 1923); ***Brannon, Branton, Bush, Calhoun, Cook, Crawford, Daughtry, Graham, Hinson, Hodges, Kirkland, Kornegay, Lee, McCardie, McCollough, Rice, Smith*** and ***Wells*** are common to this active cemetery **(19)**
Trinity	100 - SE	T1N, R29E, Sec 29	also known as Triumph Cemetery; Trinity or Triumph Church
Triumph	100 - SE	T1N, R29E, Sec 29	see Trinity
Union Hill	85 - SW	T2N, R27E, Sec 35	Union Hill Baptist Church; over 850 graves; first known interment: Amanda ***Cameron*** (1875-1886); ***Allen, Cameron, Deese, Enfinger, Exum, Gilmore, Granger, Halstead, Hardy, Harrison, Hasty, Hughes, Jones, Kirkland, Maddox, McCoy, Messer, Outlaw, Payne, Prevatte, Ray, Rhodes, Richards, Sellers, Smith, Taylor, Trawick, Watford, Whitehead, Woodham*** and ***Yelverton*** are common to this active cemetery (19)
Union Hill	88 - SW	T1N, R27E, Sec 13	Union Hill Church
Union Springs	58 - NE	T3N, R29E, Sec 29	Union Springs Freewill Baptist Church; approximately 270 graves; first known interment: James O. ***Cain*** (d. 1889 at 72 years); ***Anglin, Cook, Etheredge, Hand, Hart, Henderson, Hopkins, Jenkins, Knight, Livingston, Locke, Stephens, Stringfellow*** and ***White*** are common to this cemetery still in use **(1) (18) (19)**
Webb	7 - NE	T3N, R28E, Sec 6	approximately 835 graves; first known interment: Martha E. ***Antley*** (1899-1903); ***Brackin, Bridges, Buie, Burnham, Deese, Durden, Efurd, Forrester, Floyd, Gamble, Haden, Hagler, Holmes, Hughes, Ivey, Johnson, Kelley, Kirkland, Knowles, Lamb, Maddox, McEntyre, Miller, Nowell, Parker, Raley, Smith, Thomas, Wade, Webb, Whitten, Williams, Windsor*** and ***Worrell*** are common to this active cemetey **(19)**

Cemetery	Locale	Location	Church Affiliation and Remarks
Wicksburg	29 - NW	T3N, R24E, Sec 26	Wicksburg Assembly of God; approximately 80 graves; first known interment: Kimberly ***Sellers*** (b. & d. 1966); ***Adkinson, Bartlet, Brannon, Carpenter, Carroll, Ellenburg, Gilley, Hales, Howard, Peters, Pipen, Sanders, Sansbury, Sellers, Treadaway, Vaughn*** and ***Watson*** are common to this cemetery still in use **(19)**
Williams Chapel	102 - SE	T7N, R9E, Sec 17	Williams Chapel Church, a black cemetery; approximately 11 graves, 6 marked; first known interment: Advertice ***Williams*** (1894-1962); ***Newsome*** is also found in this cemetery still in use **(21)**
Winslette	23 - NW	T3N, R25E, Sec 17	Winslette Chapel Methodist Church; also known as Jellico Community Cemetery; approximately 325 marked and numerous unmarked graves; first known interment: Emit ***Ard*** (b. & d. 1885); ***Baker, Calhoun, Collins, Creamer, Daughtry, Dean, Drew, Fowler, Fulford, Glover, Hall, Hollis, Holloway, Jerkins, Jones, Lee, Minshew, Phelps, Reynolds, Rice*** and ***Searcy*** are also common to this cemetery still in use **(1) (19) (20)**

Cemeteries of Unknown Name

Cemetery	Locale	Location	Church Affiliation and Remarks
Unknown	113 - SE	T2N, R30E, Sec 32	
Unknown	120 - NE	T2N, R29E, Sec 7	

Cemeteries of Uncertain Location

Cemetery	Locale	Location	Church Affiliation and Remarks
Alfred Duncan	not plotted	Mt Carmel, Ashford	the grave of Alfred ***Duncan*** (1893-1968) **(19)**
Anderson	not plotted	2 miles south of Cowarts	the grave of Richard Hilliard ***Anderson*** (1839-1921) **(19)**
Ansley	not plotted	US 84 west, behind Brannan Gin Co., Dothan	the graves of Epsie D. ***Ansley*** (1803-1866), Tilman ***Ansley*** (1798-1863) and W. T. ***Ansley*** (1846-1855) **(1)**
Antioch Baptist	not plotted	Peterman	an active cemetery **(19)**
Bellview	not plotted	Columbia	an active cemetery **(19)**
Birds Farm	not plotted	unknown	approximately 14 marked graves; first known interment: Jimmie ***Herring*** (1885-1887); last known interment: T.J. ***Herring*** (1864-1941) **(1)**
Bond Farm	not plotted	Near Wicksburg Rd. , Dothan	3 known graves, ***Hall*** and ***Jones*** are found here **(1)**
Center	not plotted	unknown	Center Baptist Cemetery; 5 marked graves; first known interment: Herbert L. ***Forrester*** (1907-1948); last known interment: Curtiss Rex ***Barfield*** (1941-1952) **(1)**
Dasinger Farm	not plotted	.5 miles west of Co. Rd. 59 near Jones Crossroads	the graves of Amarinithia ***Hall*** (1877-1884) and Luke ***Hall*** (1882-1884) **(1)**
Freewill	not plotted	Grangerburg	the grave of Kyle Horton ***Granger*** (1895-1957) **(1)**
Giliead	not plotted	unknown	
Jewish Cemetery	not plotted	Dothan	approximately 25 graves; first known interment: Harold B. ***Spielberger*** (1895-1900); last known interment: Ida ***Sacher*** (d. 1958, age 60); ***Behrman, Blumberg*** and ***Schulman*** are also known to be found here **(17) (19)**
Meadows	not plotted	Old Cottonwood Road, Ashford	only two stones remain standing; first known interment: Elbert Byrd ***Meadows*** (1846-1847); last known interment: Gerdi Sanford Callise Ann ***Meadows*** (1855-1916) **(1)**
Mount Carmel	not plotted	Ashford	an active cemetery **(19)**
Old Bethel	not plotted	Dothan	the graves of Rachel B. ***Pittman*** (1870-1892) and W.H. ***Tatum*** (1854-1881) are known to be found here **(19)**
Old Rehobeth	not plotted	south of Rehobeth Cemetery	a 1959 survey reveals 19 marked graves; first known interment: Susan A. ***Smith*** (1845-1869); last known interment: James ***Rolen*** (1849-1894); ***Cook, Hughs*** and ***Sanders*** are also known to be found here **(17)**
Sasser-Hall	not plotted	off Co. Rd. 70 near Taylor	14 marked graves; first known interment: Martin ***Larmore*** (1866-1870); last known interment: Haley A. E. Hall ***Ward*** (1840-1938); ***Hall*** is common to this cemetery **(10)**
Saunders	not plotted	Brannon Stand Road north of US Highway 84 West	the graves of Martha ***Saunders*** (1864-1870) and Robert ***Saunders*** (1854-1870) **(19)**
South Heritage	not plotted	unknown	an active cemetery **(19)**
Wilson-Smith	not plotted	AL 95 north of Gordon	17 graves; first known interment: Sidney E. ***Smith*** (1815-1857); last known interment: Willian Sidney ***Wilson*** (1867-1937); ***Liddon, Richardson*** and ***Russ*** are also found here **(17)**

Sources

1. USGenWeb Archives. *Houston County, Alabama*. 8 June 2005. <ftp://ftp.rootsweb.com/pub/usgenweb/al/houston/cemetery/>.
2. Personal correspondence with Edward L. Godbold of Montgomery, Alabama.
3. *Journal of the Southeast Alabama Genealogical and Historical Society*. Vol. 13, No. 2. Dothan, Alabama: The Society. October, 1997.
4. *Journal of the Southeast Alabama Genealogical and Historical Society*. Vol. 12, No. 3. Dothan, Alabama: The Society. January, 1997.
5. *Journal of the Southeast Alabama Genealogical and Historical Society*. Vol. 12, No. 2. Dothan, Alabama: The Society. October, 1996.
6. *Journal of the Southeast Alabama Genealogical and Historical Society*. Vol. 12, No. 1. Dothan, Alabama: The Society. July, 1996.
7. *Journal of the Southeast Alabama Genealogical and Historical Society*. Vol. 11, No. 4. Dothan, Alabama: The Society. April, 1996.
8. *Journal of the Southeast Alabama Genealogical and Historical Society*. Vol. 11, No. 3. Dothan, Alabama: The Society. January, 1996.
9. *Journal of the Southeast Alabama Genealogical and Historical Society*. Vol. 11, No. 2. Dothan, Alabama: The Society. October, 1995.
10. *Journal of the Southeast Alabama Genealogical and Historical Society*. Vol. 11, No. 1. Dothan, Alabama: The Society. July, 1995.
11. *Journal of the Southeast Alabama Genealogical and Historical Society*. Vol. 9, No. 2. Dothan, Alabama: The Society. 1993.
12. Personal correspondence with Virginia Buckalew of Henry County, Alabama.
13. *The Heritage of Houston County*, *Vol. 35*. Clanton, Alabama: Alabama. Heritage Publishing Consultants, Inc., 2003.
14. Personal correspondence with John A. Shiver of Dothan, Alabama.

Sources (Continued)

15. Alabama Cemetery Preservation Alliance. 23 August 2004. <http://www.alabama-cemetery-preservation.com>.
16. Hart, Marvin. *Saint Stephens AME Church Cemetery*. 22 May 2006. <http://prairiebluff.com/cemetery/ststephensame-al-aa.html>.
17. USGenWeb Archives. *Houston County, Alabama*. 4 November 2007. <http://ftp.rootsweb.com/pub/usgenweb/al/houston/cemeteries>.
18. Alabama Cemetery Preservation Alliance. 23 August 2004. <http://www.alabama-cemetery-preservation.com>.
19. *Houston County Cemeteries*. 26 February 2016. <http://www.findagrave.com>.
20. *Winslette Chapel Methodist Church*. 4 April 2007. <http://www.genealogytoday.com/pub/winslette.htm>.
21. Houston County AlArchives Cemeteries. 30 October 2012. <http://files.usgwarchives.org/al/houston/cemeteries/>.
22. U.S. Genweb Project. 5 June 2014. <http://www.rootsweb.ancestry.com/~alhousto/cemeteries/>.

Numerical List of Cemeteries

1. Beulah
1. Grace Point
2. Rocky Branch
3. Bethlehem
4. Gardens of Memory
5. Kinsey
6. Mount Ararat
7. Webb
8. Gates of Heaven
9. Pleasant Plains
10. Shiloh
11. Spring Hill
12. Center
13. Mount Zion
14. Ebenezer
15. Poplar Springs
16. Columbia
17. Columbia
18. Christian Home
19. New Corinth
20. Goodwater
21. Mount Gilead
22. Pilgrims Home
23. Jellico
23. Winslette
24. Green Valley
25. Piney Grove
26. Bay Springs
27. Sardis
28. Pilgrims Rest
29. Wicksburg
30. Dothan
31. New Miranda
32. Dothan City
33. Clark
34. Mount Zion
35. Little Vine
36. Mount Gilead
37. Selma
38. Piney Grove
39. Shady Grove
40. Saint Waldons
41. Piney Grove
42. Smyrna
43. Eastside
44. Enon
45. Cowarts
46. Crestlawn
47. Bluff Springs
48. Mount Pleasant
48. Ardilla
49. Cowarts Creek
50. Enterprise
50. Cool Springs
51. Memphis
52. Saint Pauls
53. Cedar Springs
54. Hunters
55. Elizabeth
56. Macedonia
57. Oaky Grove
58. Union Springs
59. Ashford
60. Barfield
60. Meadows Family
61. Liberty
62. Pansey
63. Old Friendship
64. Friendship
64. Shady Grove
65. Antioch
66. Saint Stephens
67. Philadelphia
68. Gordon
69. Rehobeth
70. Sanders
71. Mount Enon
72. Smithville
73. Lassiter
74. Big Creek
75. Smith
76. New Providence
77. New Hope
78. Saint Phillips
79. Register
80. Madrid
81. Register
81. Saint Johns
82. Love Hill
83. Frith Hill
84. Howard Grove
85. Union Hill
86. Harper Joy
87. Hodgesville
88. Union Hill
89. Cottonwood
90. Saint Mary
91. Ramah
92. Mount Zion
93. Rocky Creek
94. Pleasant Hill
95. Harper
96. Hickory Grove
97. Clayton
97. Hickory Grove
98. Bethlehem
99. New Harmony
100. Triumph
100. Trinity
101. Gunns
101. Friendship
102. Williams Chapel
103. Jesus Name
103. Family Harvest
104. Antioch
105. Spring Hill
106. Jerusalem
107. Saint Johns
108. Antioch
109. Oswald
110. Pilgrims Rest
111. Memory Hill
112. Hardy
113. Unknown
114. Martin
115. Poor Farm
116. Madrid
117. Nichols
118. Branton
119. Bullard
120. Unknown
121. Sunset
122. Friendship
123. North Highland
124. Taylor
125. Mount of Olives
126. Hughes

JACKSON COUNTY

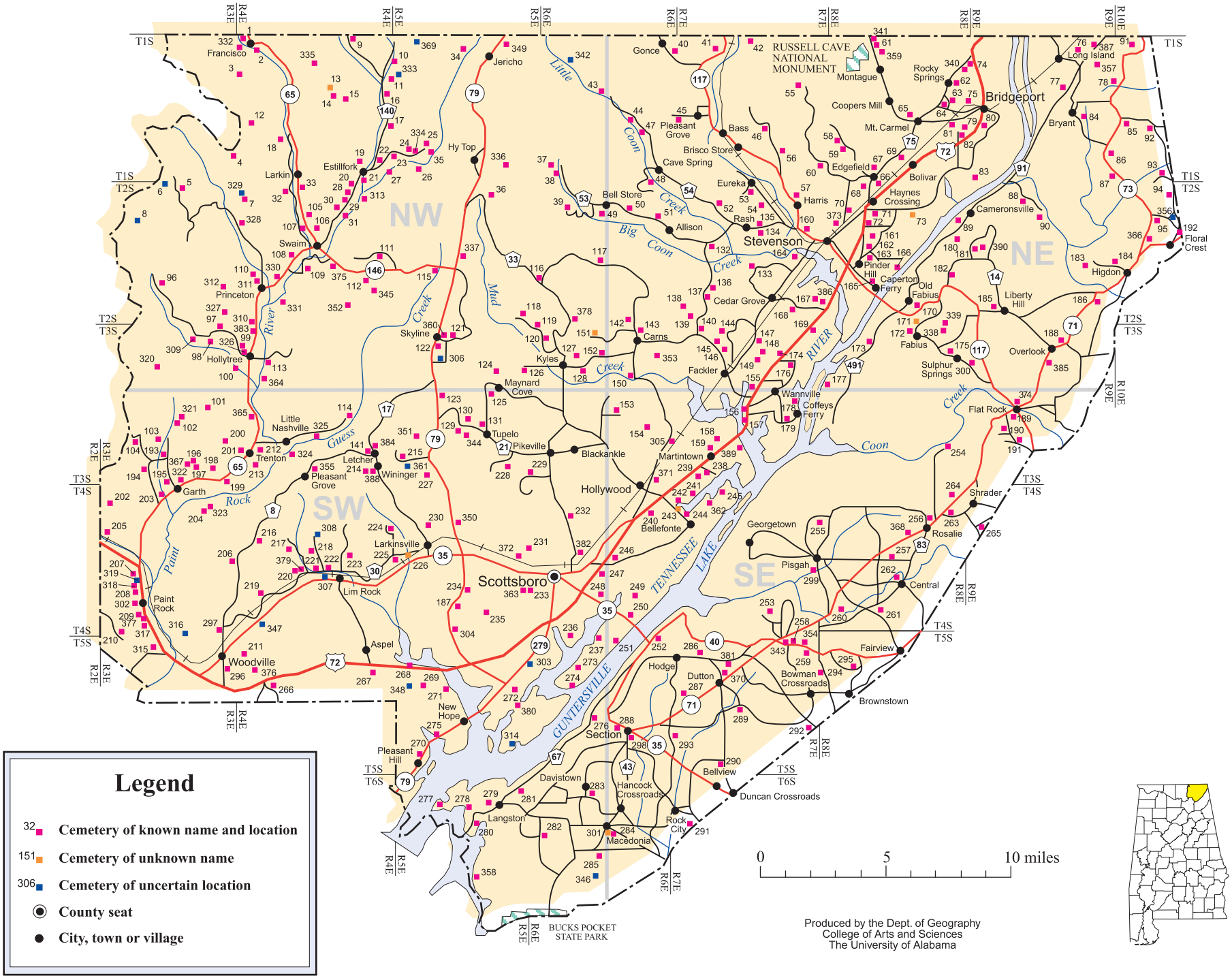

Legend

- 32 Cemetery of known name and location
- 151 Cemetery of unknown name
- 306 Cemetery of uncertain location
- County seat
- City, town or village

Produced by the Dept. of Geography
College of Arts and Sciences
The University of Alabama

Cemetery	Locale	Location	Church Affiliation and Remarks
Abbott	79 - NE	T1S, R9E, Sec 19	approximately 25 graves; first known interment: Marie Johnson ***Abbott*** (1895-1951); ***Earheart, Gibson, Hill, Howard, Meeks, Paris, Pylant*** and ***Stewart*** are also found in this active cemetery **(23)**
Abbot Chapel	55 - NE	T1S, R7E, Sec 14	15 marked graves; first known interment: Lucinda ***Chance*** (1835-1887); ***Abbott, Chance, Deckerd, Gamble, Hogwood*** and ***Paris*** are common to this active cemetery **(1) (23)**
Allen	51 - NE	T2S, R6E, Sec 11	approximately 130 graves; first known interment: Revolutionary War veteran Ananias ***Allen*** (1756-1840); ***Abney, Allen, Allison, Arnold, Davis, Evans, Grider, Hackworth, Johnson, Keller, Kelley, Kelly, McCrary, Owens, Roarex, Rorex, Steele*** and ***Wilson*** are common to this cemetery still in use **(1) (23)**
Allen	146 - NE	T3S, R7E, Sec 5	see Lewallen
Allison	50 - NE	T2S, R6E, Sec 10	18 marked and numerous unmarked graves; first known interment: Lowry Celesdie ***Allison*** (1817-1841); last known interment: Mary E. ***McCrary*** (1846-1932); ***Haddon*** is also common to this cemetery **(1) (23)**
Anderson	27 - NW	T1S, R4E, Sec 36	approximately 35 graves, 6 marked; first known interment: infant James ***Anderson*** (b. & d. 1861); last known interment: Eula M. ***Woodall*** (1915-1945); ***Bishop*** and ***Hill*** are also found here **(7) (23)**
Armstrong	49 - NW	T2S, R6E, Sec 9	numerous stones but none with legible inscriptions **(1)**
Aspel	267 - SW	T5S, R4E, Sec 12	Aspel Methodist Church; also known as Smiths Chapel Church approximately 200 graves; first known interment: James ***Brooks*** (1845-1864); ***Adkins, Allison, Bowen, Brown, Dickerson, Flippo, Gattis, Gideon, Hastings, Hooper, Knight, Morgan, Petty, Smith*** and ***Wright*** are common to this cemetery **(7) (23)**
Austell	117 - NW	T2S, R6E, Sec 21	approximately 130 graves; first known interment: Sarah Elizabeth Holt ***Ricker*** (1865-1902); ***Bass, Bohannon, Bone, Curtis, Evans, Evett, Gossett, Henson, Hogwood, Ivey, Johnson, Little, Miller, Neves, Potter, Ricker, Sanders, Stephens, Summers, Warren*** and ***Willmon*** are common to this active cemetery **(23)**
Austin-Cameron	60 - NE	T1S, R7E, Sec 36	approximately 30 graves; first known interment: Jewel ***Finley*** (1857-1860); ***Austin, Cameron, Guess, Mashburn, McCallie, McPhillips, Moore, Noles, Prater*** and ***Wilkinson*** are also found here **(8) (23)**
Austin-Old Tanyard	310 - NW	T3S, R4E, Sec 6	also known as Padgett cemetery. 45 marked and numerous unmarked graves; first known interment: Mrs. E. S. ***Thompson*** (1811-1862); last known interment: M. L. ***Lindsey*** (1845-1923); ***Bridges, Padgett*** and ***Williamson*** are common to this cemetery **(7) (16)**
Bailey-Barnes	381 - SE	T5S, R7E, Sec 9	5 graves; first known interment: infant son of J. W. ***Bailey*** (d. 1895); last known interment: Charles B. ***Barnes*** (1850-1926); ***Bishop*** is also found here **(4) (23)**
Baker	158 - SE	T3S, R7E, Sec 29	approximately 20 marked and many unmarked graves; first known interment: Silas Russell ***Yarbrough*** (1864-1903); ***Baker, Ferguson*** and ***Wilkerson*** are common to this cemetery last used in 1987 **(1) (7) (23)**
Baker	159 - SE	T3S, R7E, Sec 29	Jack Baker Cemetery; 5 marked, several unmarked; first known interment: Martha Palestine ***Baker*** (1870-1873); last known interment: Eliza Ann ***Barker*** (1838-1917) ***Coulson*** is also found here **(7) (23)**
Ballard	390 - NE	T2S, R9E, Sec 18	a new cemetery with a single grave
Baptist Church Hill	108 - NW	T2S, R4E, Sec 20	also called Church Hill; approximately 10 graves marked with fieldstones only **(16) (23)**
Barbee	120 - NW	T3S, R6E, Sec 6	13 graves; first known interment: William Washington ***Barbee*** (1848-1853); last known interment: Sally Bet ***Bryant*** (1872-1939); ***Harris*** is also found here **(3) (23)**
Barbee	382 - SW	T4S, R6E, Sec 20	5 members of the Barbee family; first known interment: P. W. ***Barbee*** (1832-1887); last known interment: Annie E. ***Barbee*** (1875-1948); ***Morris*** is also be found here **(1) (23)**
Beech Grove	1 - NW	T1S, R4E, Sec 6	Beech Grove Methodist Church; approximately 340 marked and several unmarked graves; first known interment: Frances E. ***Bostick*** (1826-1861); ***Dodson, Gattis, Fanning, Gifford, Green, Hinshaw, Hinshaw, Hill, Isbell, Kennedy, Koger, Matthews*** and ***Stovall*** are common to this cemetery still in use **(7) (23)**
Beech Grove	2 - NW	T1S, R4E, Sec 6	Beech Grove Church
Bellefonte	244 - SE	T4S, R6E, Sec 12	approximately 75 marked and numerous unmarked graves; first known interment: Sarah Alvena ***Finley*** (1806-1812); last known interment: Virginia Martin ***Stewart*** (1837-1926); ***Bryant, Crawford, Crofford, Crumpler, Davis, Finley, Frost, Gay, Grider, James, Martin, Mattox, Snodgrass, Sternes*** and ***Tolliver*** are common to this very old cemetery; a TVA survey of the 1930's indicated 243 graves at this site **(1) (7) (15) (23)**
Berry	218 - SW	T4S, R4E, Sec 16	approximately 25 marked and 1 unmarked grave; first known interment: Julie Ann ***Berry*** (1857-1901); ***Baldwin, Berry, Petty, Woosley*** and ***Young*** are common to this cemetery still in use **(7) (23)**
Bethel	5 - NW	T2S, R3E, Sec 3	approximately 45 marked and 7 unmarked graves; first known interment: Sarah ***King*** (1845-1899); ***Anderson, Brannon, Cagle, Hayes, Judd, Keith, Mires*** and ***Mullican*** are common to this active cemetery **(7) (23)**
Bethlehem	188 - NE	T3S, R9E, Sec 2	see Overlook Cemetery
Bingham	101 - SW	T3S, R3E, Sec 23	also known as Moon Cemetery; 16 marked and approximately 50 unmarked graves; first known interment: Ophelia Anna ***Osmer*** (1825-1915); ***Bingham, McElyea, Moon*** and ***Sanders*** are also found here **(7) (23)**
Bingham	200 - SW	T3S, R3E, Sec 25	12 to 14 unmarked graves; Thomas ***Bingham*** (1789-1890) is known to be found here in an unmarked grave; Rebecca ***Bingham*** (1820-1891), Lewis ***Bingham*** (1835-1900), Mary Middleton ***Bingham*** (1837-?), and Elizabeth ***Bingham*** (1793-?) are also known to be found here **(7) (16) (23)**
Bishop	26 - NW	T1S, R5E, Sec 32	6 marked members of the ***Bishop*** family and numerous unmarked graves; first known interment: Stephen ***Bishop*** (1796-1842); last known interment: Nancy Angeline ***Bishop*** (1868-1946) **(7) (23)**
Blackwell	331 - NW	T2E, R4W, Sec 29	approximately 40 unmarked graves **(16)**
Blue Springs	225 - SW	T4S, R5E, Sec 18	approximately 430 graves; first known interment: Frances ***Countess*** (1828-1838); ***Bailey, Barclay, Berry, Boyd, Branum, Brown, Cotten, Dillard, Downs, Driver, Hamlet, Larkin, Lindsay, Manning, McCutchen, Morris, Selby, Sisk, Smith, Wood*** and ***Woosley*** are common to this cemetery still in use **(1) (7) (23)**
Blue Springs Cove	224 - SW	T4S, R4E, Sec 12	see Hall
Bluff Memorial	288 - SE	T5S, R6E, Sec 22	Bluff Memorial Gardens, also known as Section Bluff; approximately 375 graves; first known interment: John Odis ***Skelton*** (1819-1976) or Granville ***Carter*** (1826-1876); ***Baker, Bell, Brown, Bryant, Bynum, Carter, Chattin, Culpepper, Dawson, Edmonds, Geren, Hale, Hamilton, Johns, Moore, Outlaw, Peek, Raper, Robbins, Stanley, Stringer, Watson, Williams*** and ***Ziegler*** are common to this cemetery still in use **(1) (23)**
Bolivar	69 - NE	T1S, R8E, Sec 33	also known as Edgefield Old Baptist Cemetery or Wilson Cemetery; approximately 250 graves; first known interment: John ***Westmoreland*** (1847-1862); ***Barnes, Bunch, Carlton, Cloud, Crawford, Grinder, Johnson, Kirk, Long, Mayo, McMillan, Oyler, Ridley, Rutledge, Smith, Tally, Thomas, Toney, Wallace, Westmoreland*** and ***Wilson*** are common to this active cemetery **(23)**
Bonaventure	63 - NE	T1S, R8E, Sec 14	approximately 600 graves; first known interment: Robert ***Jones*** (1792-1847); ***Allen, Alley, Anthony, Barnes, Carlisle, Castle, Chance, Finney, Gilley, Goins, Graham, Jones, Mason, Massey, McMahan, Randles, Rowland, Smith, Spiller, Walker, White*** and ***Wilson*** are common to this cemetery still in use **(1) (8) (23)**
Bostick Hill	20 - NW	T2S, R4E, Sec 2	Bostick Hill United Methodist Church; approximately 40 graves; first known interment: John R. ***Austill*** (1853-1915); ***Austell, Henshaw, Hill, Hinshaw*** and ***Prince*** are common to this active cemetery **(7) (23)**
Bouldin	31 - NW	T2S, R4E, Sec 10	16 graves; first known interment: Julia ***Bouldin*** (b. & d. 1880); last known interment: Warnie Peter ***Robertson*** (1890-1978); ***Henshaw, Hill*** and ***Swearengin*** are also found here **(7) (23)**
Boxes Cove	227 - SW	T3S, R5E, Sec 32	Boxes Cove Church; approximately 220 graves; first known interment: Mason ***Wood*** (1762-1850); ***Austin, Bohannon, Bynum, Clements, Hall, Harper, Hollis, Lockard, Lusk, Manning, Martin, Pace, Selby, Shelton, Smart, Talkington, Thomas, Wood*** and ***Young*** are common to this cemetery still in use **(7) (23)**
Boyd	277 - SW	T6S, R5E, Sec 3	a TVA survey of the 1930's recorded this as an abandoned cemetery of 35 graves; ***Boyd, Broadway, Collans, Hillian, Logan, Odum, Spiller, Sublett*** and ***Wellborn*** are known to be found here **(15) (23)**

Cemetery	Locale	Location	Church Affiliation and Remarks
Brandon	131 - SW	T3S, R5E, Sec 27	approximately 15 marked graves; first known interment: Marshel W. ***Brandon*** (b. & d. 1920); there is a single stone with the names of 10 ***Brandon*** children; last known interment: Artress ***Brandon*** (1902-1970); ***Graves*** and ***Precise*** are also found here **(1) (7) (23)**
Bridgeport	80 - NE	T1S, R9E, Sec 19	Bridgeport Military Cemetery; under middle school parking lot; a Civil War Cemetery **(20)**
Brown-Cox	68 - NE	T2S, R8E, Sec 5	11 graves; first known interment: M.M.D. ***Vaught*** (1828-1849); last known interment: James Hamilton ***Brown*** (1855-1940); ***Cox*** is also found here **(23)**
Bryant	84 - NE	T1S, R9E, Sec 23	Bryant Church of God; also known as Holiness Cemetery; approximately 180 graves; first known interment: infant ***Bryant*** (d. 1886); ***Bone, Bryant, Cargile, Edgeworth, Goins, Hicks, Higdon, Hulvey, McCluskey, McGee, Sims, Stone, Totherow*** and ***White*** are common to this cemetery still in use **(1) (23)**
Bryant	92 - NE	T1S, R10E, Sec 20	also known as Free Home Cemetery; Bryant Free Home Holiness or Free Home Church; approximately 125 graves; first known interment: Julie Marie ***Bowman*** (1932-1942); ***Anderton, Atchley, Barnes, Barron, Bowman, Carter, Elliott, Hill, Laney, Pennington*** and ***Townson*** are common to this active cemetery **(23)**
Bryant	143 - NE	T3S, R6E, Sec 2	approximately 175 marked and numerous unmarked graves; first known interment: Elizabeth Womack ***Gill*** (1827-1860); ***Akins, Arnold, Baltimore, Bogue, Bryant, Bynum, Collins, Edwards, Evett, Gill, Hammond, Hammons, Inglis, Little, Martin, Sharp*** and ***Womack*** are common to this cemetery still in use **(1) (23)**
Bryant	149 - NE	T3S, R7E, Sec 9	
Bullock	210 - SW	T4S, R3E, Sec 31	approximately 25 marked and 6 unmarked graves; first known interment: Nettie E. ***McNatt*** (1880-1890); ***Atchley, Bullock, McClure, McNatt, Nelson*** and ***Wilburn*** are common to this active cemetery **(7) (11) (23)**
Burch	160 - NE	T2S, R7E, Sec 13	15 marked and 6 unmarked graves; first known interment: John S. ***Blake***, Sr. (1832-1900); ***Brown, Burch, Daivs, Devers, Ethridge*** and ***Rorex*** are also found in this active cemetery **(7) (22) (23)**
Burgess	236 - SW	T5S, R6E, Sec 5	approximately 300 graves; first known interment: Jonathan ***Burgess*** (1817-1889); ***Baker, Beaird, Beard, Bradford, Burgess, Chaney, Childress, Clark, Clemens, Clemons, Cosby, Coulson, Jenkins, Johnston, Judge, Parks, Ray, Seabolt, Sisk, Tiffin, Woosley*** and ***Young*** are common to this active cemetery **(7) (23)**
Butler	33 - NW	T2S, R4E, Sec 4	approximately 70 marked and several unmarked graves; first known interment: infant ***Prince*** (d. 1869); ***Butler, Hall, Hinshaw, Money, Prince, Shepard*** and ***Southard*** are common to this active cemetery **(7) (23)**
Bynum	129 - SW	T3S, R5E, Sec 28	approximately 45 marked and several unmarked graves; first known interment: Susan ***Haney*** (1776-1830); ***Bynum, Cook, Manning, Potter, Precise*** and ***Shelton*** are common to this cemetery still in use **(1) (23)**
Caperton	165 - NE	T2S, R8E, Sec 29	approximately 230 graves; first known interment: Lavina ***Ake*** (1790-1835); ***Ake, Barbee, Bowman, Bryant, Bufford, Bynum, Caperton, Clark, Cowan, Foshee, Holtzclaw, Johnson, McCurdy, Miller, Owens, Ragan, Rogers, Shoemake, Smith, Steele*** and ***Williams*** are common to this cemeterys still in use **(4) (23)**
Caperton Chapel	172 - NE	T3S, R8E, Sec 3	Caperton Chapel Church; approximately 240 graves; first known interment: Denton N. ***Buckner*** (1892-1903); ***Allen, Arnold, Brown, Buckner, Carlton, Davis, Driskell, Ellison, Fuller, Goforth, Hawes, Mays, Minton, Presley, Roach, Seabolt, Smith, Waldrop*** and ***Whited*** are also common to this cemetery still in use **(1) (23)**
Carden	345 - NW	T2S, R4E, Sec 25	the graves of John Henry ***Carden*** (1920-1999) and John Lewis ***Carden*** (1955-1996) are found here **(23)**
Card-Holland	344 - SW	T3S, R5E, Sec 27	approximately 35 graves; first known interment: William ***Holland*** (1762-1835); last known interment: Mary Nell ***Cornelison*** (1951-2003); ***Brandon, Campbell, Card, Hudson, Ivy*** and ***Tinney*** are also found here **(23)**
Cargile	57 - NE	T2S, R7E, Sec 2	approximately 50 graves; first known interment: P. W. ***Cargile*** (1819-1887); ***Ballard, Barrier, Cargile, Crabtree, Hackworth, Huddleston, McAllister, McCallie*** and ***Wynn*** are common to this cemetery **(7) (23)**
Cargile	70 - NE	T2S, R8E, Sec 7	approximately 175 marked and numerous unmarked graves; first known interment: George ***Overdeer*** (d. 1846); ***Buckner, Cargile, Carter, Christian, Cole, Edwards, Henninger, Hicks, Johnson, Joyner, Potterfield, Rice, Robinson, Rudder, Short*** and ***Troxell*** are common to this inactive cemetery **(7) (23)**
Carr	54 - NE	T2S, R7E, Sec 10	
Carter	242 - SE	T4S, R6E, Sec 1	see Hansbrough
Cawlfield	163 - NE	T2S, R8E, Sec 16	also known as Knox Cemetery; approximately 100 marked graves; first known interment: Kate Cawlfield ***McAnally*** (1853-1879); ***Ballard, Cawlfield, Christian, Coffman, Crabtree, Dunn, Grider, Lawson, Meeker, Moore, Nevels, Owens, Porter, Rudder, Rutledge*** and ***Ward*** are common to this active cemetery **(4) (23)**
Cedar Hill	233 - SW	T4S, R5E, Sec 25	also known as Scottsboro City Cemetery, a very large and active cemetery owned by the City of Scottsboro with approximately 6,200 graves **(1) (23)**
Centennial	53 - NE	T2S, R7E, Sec 3	Centennial Baptist Church, organized in 1875; approximately 140 marked and numerous unmarked graves; first known interment: Ernest ***Horton*** (1889-1890); ***Arnold, Bookout, Grinder, Guinn, Kirk, McCallie, Peacock, Scarborough, Summers*** and ***Wynne*** are common to this cemetery still in use **(1) (6) (23)**
Center Point	231 - SW	T4S, R6E, Sec 8	Center Point Baptist Church; approximately 360 marked and numerous unmarked graves; first known interment: Johnson ***Harison*** (1797-1874); ***Arnold, Beeson, Campbell, Dean, Dicus, Evett, Garland, Hambrick, McClendon, Riley, Robertson*** and ***Thompson*** are common to this cemetery **(7) (23)**
Champion	43 - NW	T1S, R6E, Sec 15	approximately 12 marked and numerous unmarked graves; first known interment: James ***Champion*** (1812-1894); last known interment: Mrs. J. C. ***Bean*** (1880-1933); ***Champion, Elliott, Grider*** and ***Mathews*** are found here **(1) (23)**
Chaney	273 - SW	T5S, R6E, Sec 8	7 marked and approximately 55 unmarked graves; first known interment: Sallie ***Chaney*** (1882-1895); the cemetery returned to activity in 2011 after many years of dormancy **(2) (15) (23)**
Chaneys Chapel	286 - SE	T5S, R7E, Sec 5	Chaneys Chapel United Methodist Church, organized in 1882; approximately 560 graves; first known interment: D. B. ***Griffin*** (1849-1880); ***Allen, Bailey, Barnes, Bohanon, Chaney, Dutton, Green, Griffin, Headrick, Knight, Martin, Moore, Murphree, Nation, Neeley, Nichols, Roberts, Sims, Smith, Spears, Tatum, Thrasher, White, Williams*** and ***Wilson*** are common to this cemetery still in use **(1) (6) (23)**
Chisenhall	276 - SW	T5S, R6E, Sec 21	Chisenhall-Hale Cemetery, a TVA survey of the 1930's recorded 106 graves, the majority unmarked; ***Chisenhall, Flowers*** and ***Ziglar*** are known to be found in the cemetery which dates from at least the 1830's **(15) (23)**
Chisenhall	252 - SE	T5S, R6E, Sec 1	9 graves; first known interment: Thomas Van Buren ***Flowers*** (1837-1865); last known interment: Bonnie ***Jones*** (1916-1917); ***Chisenhall, Dawson, Erwin*** and ***Nichols*** are also found here **(4) (23)**
Church Hill	108 - NW	T2S, R4E, Sec 20	see Baptist Church Hill
Clark	34 - NW	T1S, R5E, Sec 3	the graves of Joseph Monroe ***Clark*** (1835-1881), Joseph Henry ***Clark*** (d. 1840), Laton ***Cooper*** (1818-?) and Sarah Pruitt ***Cooper*** (1823-?) are known to be found here **(7) (23)**
Clark	193 - SW	T3S, R3E, Sec 28	also known as Rousseau Cemetery; 13 marked and 2 unmarked graves; first known interment: Mary A. ***Clarke*** (1832-1875); ***Lilly, Rousseau*** and ***Skelton*** are also common to this cemetery last used in 1946 **(7) (23)**
Clark	260 - SE	T4S, R8E, Sec 31	also known as House Cemetery; 24 marked graves, numerous unmarked; first known interment: Littleberry ***Howse*** (1794-1878); last known interment: Beulah Nannie ***Clark*** (1895-1980); ***Bradford, Burgess, Sanders, Suggs, Thompson, Watkins*** and ***Wilson*** are also found here **(4) (23)**
Clay	110 - NW	T2S, R4E, Sec 19	approximately 800 graves, several unmarked; first known interment: Susan Robertson (d. 1867); ***Beason, Brewer, Bridges, Carden, Clay, Clemons, Cochran, Cunningham, Enochs, Eustace, Fowler, Freeman, Golden, Graham, Hall, Hambrick, Henshaw, Howell, Jacks, Jones, Locke, Maples, Prince, Putman, Reid, Robertson, Simmons, Swafford, Toney*** and ***Walker*** are common to this active cemetey **(7) (23)**
Clay	205 - SW	T4S, R3E, Sec 18	approximately 125 graves; first known interment: J. W. ***Davidson*** (1850-1910); ***Bostic, Brown, Clay, Collier, Conyers, Crump, Douglas, Gurley, Ross, Townsend*** and ***Winn*** are common to this active cemetery **(23)**

Cemetery	Locale	Location	Church Affiliation and Remarks
Clemens Stines	378 - NW	T2S, R6E, Sec 32	approximately 8 graves in this abandoned cemetery; 3 marked; John C. ***Correll*** (1842-1921), Malinda Frisly ***Correll*** (1840-1912), and Glennie Mae ***Smith*** (1908-1921) **(23)**
Coffey	177 - NE	T3S, R8E, Sec 18	approximately 140 marked and numerous unmarked graves; first known interment: John W. ***Smith*** (1821-1883); ***Allen, Ayers, Bain, Blancett, Bryant, Chisenall, Dixon, Eakin, Hampton, Hawes, Houser, Mason, Pruitt, Riddle, Sartin, Seay, Thompson*** and ***Young*** are common to this cemetery still in use **(1) (23)**
Coffey	144 - NE	T3S, R7E, Sec 5	the grave of Annie Bell ***Mason*** (d. 2008) is known to be found here **(23)**
Coffey	178 - SE	T3S, R7E, Sec 23	the grave of Florence Virginia ***Chisenhall*** (1919-2006) is known to be found here **(23)**
Coffey	179 - SE	T3S, R7E, Sec 23	5 graves; first known interment: Elizabeth ***Coffey*** (1869-1914); last known interment: David Lee ***McCrary*** (1930-1964) **(1) (23)**
Collins	22 - NW	T1S, R4E, Sec 36	also known as Collins Hill Cemetery; approximately 120 graves; first known interment: Isabella ***Reid*** (1785-1858); ***Bean, Chapman, Collins, David, Davis, Dolberry, Esters, Houston, Kindred, Lanham, McBay, Miller, Reid, Robertson, Sanders, Swaim*** and ***Willis*** are common to this cemetery still in use **(7) (23)**
Cooley	183 - NE	T2S, R9E, Sec 23	
Coon Creek	52 - NE	T2S, R7E, Sec 5	see Helton-Austin
Copenhaver	46 - NE	T1S, R7E, Sec 22	see Jacoway
Corinth	284 - SE	T6S, R6E, Sec 15	Corinth Missionary Baptist Church; approximately 320 graves; first known interment: the infant ***Holcomb*** (d. 1901); ***Beam, Carson, Christian, Clayton, Clines, Fricks, Haynes, Holcomb, Holt, Jones, Murphy, Patterson, Payne, Roden, Smith, Thomas*** and ***Williams*** are common to this cemetery still in use **(2) (23)**
Counts	328 - NW	T2S, R3E, Sec 13	approximately 20 graves, 6 marked; first known interment: Cindy ***Counts*** (1854-1893); last known interment: Sallie Ann ***Counts*** (1849-1923) **(7) (16)**
Crawford	25 - NW	T1S, R5E, Sec 29	approximately 65 marked and several unmarked graves; first known interment: Jackson ***Rouse*** (d. 1865); ***Ashley, Brannum, Carter, Elliott, Gifford, Sisk*** and ***Sanders*** are found in this active cemetery **(7) (16) (23)**
Cross	145 - NE	T3S, R7E, Sec 5	the grave of Christopher Glen ***Summerford*** (1983-2005) is known to be found here **(23)**
Cross	167 - NE	T2S, R7E, Sec 25	the grave of Sarah A. ***McGraw*** (1831-1911) is known to be found here **(23)**
Cross	168 - NE	T2S, R7E, Sec 35	approximately 115 graves; first known interment: Charles Maclin ***Cross*** (1806-1848); ***Allen, Baker, Bynam, Coffey, Cross, Henry, Jackson, Mitchell, Scruggs*** and ***Ward*** are common to this cemetery still in use **(23)**
Cross	169 - NE	T2S, R7E, Sec 36	Charles Macklin ***Cross*** (1879-1966), Clara ***Cross*** (1859-1936) and Clark ***Cross*** (1833-1907) and G. W. Ruttledge (b.unknown, d. May 3, 2010) are found here **(23)**
Crow	116 - NW	T2S, R6E, Sec 30	established 1850; approximately 10 graves; John Douglas ***Evett*** (1869-1923), Susan Ann Grider ***Evett*** (1835-1910) and William James ***Evett*** (1841-1922) are found here with 7 graves marked with initials and dates **(23)**
Crowell	4 - NW	T1S, R3E, Sec 25	6 graves; first known interment: Oma F. ***Hodge*** (1874-1905); last known interment: Amy Josephine ***Fanning*** (1873-1927); ***Crowell*** is common to this cemetery **(16)**
Culver	35 - NW	T1S, R5E, Sec 32	approximately 40 graves, 17 marked; first known interment: George W. ***Sanders*** (1826-1858); ***Bean, Culver, Skelton*** and ***Wininger*** are also found here **(7) (23)**
Cumberland	40 - NE	T1S, R6E, Sec 1	approximately 340 graves; first known interment: Charlotte ***West*** (1800-1825); ***Arnold, Caperton, Evans, Gamble, Gonce, Grider, Guess, Johnson, Keith, Matthews, Morris, Rogers, Sells, Stubblefield, Summers, Wells, West, Wilkerson*** and ***Willis*** are common to this cemetery still in use **(1) (7) (23)**
Cunningham	309 - NW	T3S, R3E, Sec 3	7 graves; first known interments: Martha T. ***Cunningham*** (1835-1871) and her son Hollis Brown ***Cunningham*** (1870-1871); last known interment: Mary E. ***Cunningham*** (1836-1905) **(16)**
Davis	100 - NW	T3S, R3E, Sec 12	20 marked and several unmarked graves; first known interment: Rachel ***Davis*** (d. 1858 at 28 years); ***Carden, Pendergrass*** and ***Sanders*** are common to this cemetery **(7) (23)**
Davis	279 - SW	T6S, R5E, Sec 2	see Langston
Davis	323 - SW	T4S, R3E, Sec 2	also known as Derrick Cemetery; the marked grave of Tom ***Davis*** (1865-1948) as well as many graves with fieldstones only; ***Derrick*** is believed to be common here **(16)**
Davistown	283 - SW	T6S, R6E, Sec 4	Davistown Baptist Church; approximately 190 graves; first known interment: Bertha ***Davis*** (1888-1899); ***Ball, Cisco, Davis, Fondren, Hancock, Haynes, Holt, Kirby, Land, Lands, Maness, McAbee, Middlebrooks, Miller, Norwood, Pendergrass, Smith*** and ***Thomas*** are common to this cemetery still in use **(2) (23)**
Dean Chapel	295 - SE	T5S, R8E, Sec 8	approximately 115 graves; first known interment: Mary Francis ***McGuire*** (b. & d. 1892); ***Bell, Brooks, Brown, Bryson, Corbin, Dean, Elliott, Farmer, Gilley, Jones, Justus, McGuire, McKenzie, Millican, Moore, Ollis, Ragsdale, Shuster, Stone, Thomas, Vaughn*** and ***Wright*** are common to this cemetery still in use **(1) (23)**
Derrick	211 - SW	T5S, R3E, Sec 12	see Stephens
Derrick	323 - SW	T4S, R3E, Sec 2	see Davis
Dodson	222 - SW	T4S, R4E, Sec 21	11 marked and numerous unmarked graves; first known interment: Mahala E. ***Dodson*** (d. 1837); last known interment: Martha J. ***Hunt*** (1819-1883); ***Cotton*** and ***Williams*** are also found here **(1) (3) (23)**
Dolberry	118 - NW	T2S, R5E, Sec 36	approximately 70 graves; first known interment: Earnest F. ***Travis*** (b. & d. 1818); ***Adams, Dolberry, Hamilton, Hill, Kelly, Little, Pratt, Scott, Travis*** and ***Treece*** are common to this cemetery still in use **(1) (23)**
Dorans Cove	61 - NE	T1S, R8E, Sec 4	Dorans Cove Church; approximately 130 marked and numerous unmarked graves; first known interment: Major James ***Doran*** (d. 1840 at 76 years); ***Barnes, Cash, Doran, Ferguson, Floyd, Howard, Payne, Raulston, Russell, Samples, Stephens*** and ***Thomas*** are common to this cemetery still in use **(1) (7) (23)**
Duckett	326 - NW	T3S, R3E, Sec 12	at least 6 graves; only known interment: Richard ***Duckett*** (1798-1885) **(16)**
Dugger	82 - NE	T1S, R8E, Sec 25	
Duncan Hill-Harris	371 - SE	T4S, R6E, Sec 2	approximately 60 graves; first known interment: Amanda Hurt ***Morgan*** (1861-1868); last known interment: Dovie ***Grider*** (1905-1986); ***Brown, Bryant, Campbell, Chapman, Duncan, Grider, Harris, Huntoon, Hurt, James, Morgan, Mungo, Neher, Paxton, Starkey, Tubbs*** and ***Warren*** are common to this cemetery **(23)**
Dutton	370 - SE	T5S, R7E, Sec 9	Dutton Methodist Church; approximately 210 graves; first known interment: Willard Taft ***Wright*** (1909-1921); ***Anderson, Ballard, Carnes, Carter, Cowan, Dilbeck, Duncan, Green, Holland, Johnson, McCord, McGriff, Nichols, Rush, Tatum, Williams*** and ***Wright*** are common to this cemetery still in use **(2) (23)**
Ebenezer	85 - NE	T1S, R10E, Sec19	Ebenezer Baptist Church; approximately 500 marked and numerous unmarked graves; first known interment: David Wilson ***Norton*** (1856-1878); ***Atkins, Baker, Barnwell, Barton, Bishop, Cargile, Ellis, Griffin, Grant, Holder, Kinsey, Leonard, Lowrey, Marona, McBryar, McCloud, McGee, Montieth, Moore, Price, Reeves, Scott, Sims, Smith, Varnell, Whitaker*** and ***Winters*** are common to this cemetery still in use **(1) (23)**
Edgefield	69 - NE	T1S, R8E, Sec 33	see Bolivar
Elkins	126 - NW	T3S, R5E, Sec 12	8 marked and 4 unmarked graves; first known interment: J. T. N. ***Card*** (1824-1869); last known interment: Elizabeth Susan ***Bennett*** (1853-1940); ***Elkins*** is also common to this cemetery **(1) (23)**
Elliott-Brooks	343 - SE	T5S, R7E, Sec 2	10 graves dating from 1939 to the present; 3 are of the ***Elliott*** family **(2)**
Erwin	220 - SW	T4S, R4E, Sec 21	approximately 55 marked and numerous unmarked graves; first known interment: infant ***Derrick*** (b. & d. 1902); ***Derrick, Elledge, Frasier, Gossett, Green, Holder, Jones, Lewis, Maynor, Morring, O'Neal, Saint, Shelton, Sherrell, Sherrill, Smith, Stewart*** and ***Wilson*** are common to this active cemetery **(1) (7) (23)**
Estillfork	17 - NW	T1S, R4E, Sec 24	

Cemetery	Locale	Location	Church Affiliation and Remarks
Fanning	12 - NW	T1S, R4E, Sec 19	all traces of the cemetery have vanished **(7)**
Fennell	245 - SE	T4S, R7E, Sec 5	also spelled Finnell; also known as Hicks Cemetery; the graves of Frances M. ***Fennel*** (1816-1872), Isabella ***Fennel*** (1814-1881) and Verena J. ***Hicks*** (1821-1882) **(17)**
Finney	272 - SW	T5S, R5E, Sec 14	approximately 100 graves; first known interment: Robert ***Hayes*** (1866-1877); ***Barclay, Bell, Clemens, Hays, Porter, Skelton, Toon, Walsh, Winn*** and ***Young*** are common to this cemetery still in use **(1) (23)**
Flanagan	198 - SW	T3S, R3E, Sec 35	approximately 130 marked and several unmarked graves; first known interment: Dr. J. A. ***Flanagan*** (1853-1905); ***Aldridge, Archey, Baugh, Blevins, Campbell, Culver, Davis, Flanagan, Frazier, Knight, Lee, Little, Southard, Summers, Tankersley*** and ***Wilbourn*** are common to this active cemetery **(1) (7) (23)**
Flat Rock	374 - SE	T3S, R9E, Sec 16	Flat Rock United Methodist Church; approximately 40 graves; first known interment: Jewell G. ***Carter*** (d. 1889); ***Burkhalter, Carter, Chamblee, Daniels, Gaines, Gibbs, Goodwin, Holman, Lyda, Morris, Nancarrow, Nunley, Shaw, Steele*** and ***Tidwell*** can be found in this cemetery still in use **(23)**
Flat Rock	189 - SE	T3S, R9E, Sec 21	Flat Rock Cemetery; approximately 85 graves; first known interment: Paul S. ***Jones*** (b. & d. 1891); ***Austin, Burkhalter, Clark, Fields, Jones*** and ***Moore*** are common to this cemetery still in use **(23)**
Fletcher	296 - SW	T5S, R3E Sec 12	the grave of Mrs. Ann ***Fletcher*** and baby (d. 1839 at age 27); moved to Richard Hodges Cemetery in 1996; see Hodges **(3) (20)**
Floral Crest	192 - NE	T2S, R10E, Sec 9	approximately 180 graves; first known interment: David Lavoun ***Morgan*** (1941-1944); ***Bryant, Crocker, Gass, Graham, Gravitt, Gross, Morgan, O'Dell, Price, Ringer, Scott, Tishaw, Wade*** and ***Wilson*** are common to this active cemetery **(23)**
Foshee	162 - NE	T2S, R8E, Sec 17	the graves of Evalina M. ***Foshee*** (1822-1896) and Alexander H. ***Foshee*** (1824-1897) and Franklin A. ***Foshee*** (1856-1903) **(9) (23)**
Fowler	112 - NW	T2S, R4E, Sec 23	approximately 35 marked and 30 unmarked graves; first known interment: Felix ***Fowler*** (1865-1867); Thomas B. ***Owens*** (1887-1964); ***Brewer, Cosby, Johnson*** and ***Lee*** are also found in this cemetery **(7) (23)**
Fowler	207 - SW	T4S, R3E, Sec 29	
Fowler Cove	375 - NW	T2S, R4E, Sec 22	only unmarked graves
Free Home	92 - NE	T1S, R10E, Sec 20	see Bryant
Free Hill	264 - SE	T4S, R8E, Sec 1	Freehill or Free Hill Baptist Church; approximately 45 graves; first known interment: Dewey Edward ***Bryant*** (1946-1947); ***Barnett, Bryant, Burton, Currie, DeHart, Esslinger, Evans, Fountain, Goins, Haley, Kirby, Laney, Lynch, Ott, Posey, Thompson*** and ***Underwood*** can be found in this cemetery still in use **(23)**
Freeman	235 - SW	T4S, R5E, Sec 34	see Woods Cove
Friendship	255 - SE	T4S, R8E, Sec 7	Friendship Baptist Church; approximately 550 graves; first known interment: Annie ***Allen*** (1809-1913); ***Bain, Baine, Beavers, Brown, Burton, Callaham, Foshee, Gilbert, Gray, Hall, Hughes, King, McCurdy, Owens, Paschal, Roberts, Roden, Sartin, Shavers*** and ***Woods*** are common to this cemetery still in use **(23)**
Gant	249 - SE	T4S, R6E, Sec 26	approximately 380 graves; first known interment: Judge John ***Ryan*** (1822-1885); ***Allen, Atchley, Beavers, Blackwood, Burrow, Ferguson, Fowler, Gant, Glass, Goolesby, Lusk, Martin, Maynor, Mefford, Phillips, Selby, Shelton, Swafford, Thomas*** and ***Whitehead*** are common to this cemetery still in use **(1) (23)**
Garner Graveyard	315 - SW	T5S, R3E, Sec 4	2 miles east of Paint Rock on south side of U.S. 72; several graves marked with fieldstones and several unmarked graves; Marinda Cline ***Atchley*** and 14 of her infants are known to be found here; first known interment: Arthur Smith ***Frazer*** (1795-1857); last known interment: infant ***Marun*** (b. & d. 1905); ***Frazier, Keel*** and ***McCulley*** are also known to be in this cemetery **(16) (23)**
Gentle	221 - SW	T4S, R4E, Sec 21	also known as Leslie Ridge Cemetery; 14 graves; first known interment: William Sherman ***Gentle*** (1865-1917); ***Posey, Sparkman, Swearengin*** and ***Woosley*** are found in this cemetery last used in 1978 **(1) (23)**
Gentle	379 - SW	T4S, R4E, Sec 21	approximately 10 graves; first known interment: Samuel N. ***Flippo*** (1884-1886); ***Gentle, Gold*** and ***Wininger*** are also found in this active cemetery **(3) (23)**
George	332 - NW	T1S, R4E, Sec 6	the grave of Elvie ***George*** **(16)**
Gideon	269 - SW	T5S, R5E, Sec 18	see Maple
Gifford	349 - NW	T1S, R5E, Sec 2	the graves of Gideon ***Gifford*** (1812-1894) and Lucinda ***Gifford*** (1817-1894) **(1)**
Gilmore Springs	317 - SW	T4S, R3E, Sec 32	also known as Sulenger Cemetery; the graves of G. L. ***Sulenger*** (1879-1901), Lettie ***Sulenger*** (1878-1901), Augustus ***Tipton*** (1848-1932) and Mary Catherine ***Tipton*** (1856-1906); ***Anderson*** and ***Keel*** are among the unmarked graves **(16) (23)**
Glendale	86 - NE	T1S, R9E, Sec 25/36	Glendale Church of Christ; approximately 40 graves; first known interment: Joseph Floyd ***Henderson*** (d. 1948); ***Carroll, Davis, Henderson, Plumlee, Rush*** and ***Smith*** are common to this active cemetery **(23)**
Goins	64 - NE	T1S, R8E, Sec 14	9 graves; first known interment: Hattie O. ***Crawford*** (1880-1908); last known interment: Carrie Etta ***Phillips*** (1900-1983); ***Goins*** and ***Lambert*** are also found here **(1)**
Gold	130 - SW	T3S, R5E, Sec 22	approximately 55 graves; first known interment: Nancy Gold ***Brandon*** (1826-1868); ***Anderson, Bailey, Gentle, Gold, James, Potter, Reed*** and ***Wininger*** are common to this cemetery still in use **(1) (23)**
Gold	214 - SW	T3S, R4E, Sec 35	also known as Shelton Cemetery, established 1890, approximately 300 graves; first known interment: Bettie ***Culver*** (1860-1899); ***Brown, Cornelison, Davis, Evans, Flippo, Foote, Gentle, Gold, Golden, Guinn, Hall, Hardin, Hastings, Houseton, Selvage, Sharp, Shelton, Tidwell, Venerable, Washburn, Wilkins*** and ***Young*** are common to this cemetery still in use **(18) (23)**
Gonce	41 - NE	T1S, R7E, Sec 5	see Pleasant Grove
Goosepond	380 - SW	T5S, R5E, Sec 23	Goosepond Cumberland Presbyterian Church; approximately 675 graves; first known interment: James Wiley ***McKay*** (1844-1883); ***Allen, Anderson, Armstrong, Ashmore, Bell, Benson, Bradford, Broadway, Clemons, Cornelison, Edmonds, Edwards, Finney, Hancock, Jeffery, King, Law, Miller, Oden, Pender, Pittman, Porter, Reed, Rice, Towers*** and ***Wooden*** are common to this cemetery still in use **(2) (20) (23)**
Grace Chapel	290 - SE	T5S, R7E, Sec 32	Grace Chapel Baptist Church, also called New Canaan, established 1876; approximately 800 graves; ***Anderson, Armstrong, Bailey, Baker, Barksdale, Baugh, Bell, Benefield, Black, Bolt, Brown, Cisco, Dalton, Davis, Dobbs, Evans, Fossett, Gilbert, Golden, Haynes, Hill, Houston, Loudermilk, Outlaw, Pope, Sanders, Shankles, Smith, Wilson*** and ***Wooten*** are common to this cemetery still in use **(23)**
Graham	109 - NW	T2S, R4E, Sec 21	approximately 50 graves, only 7 marked; first known interment: Chastity ***Graham*** (1837-1864); last known interment: Simeon Ellis ***Walker*** (1812-1902); **(7) (23)**
Graham	350 - SW	T4S, R5E, Sec 9	6 members of the ***Graham*** family; first known interment: infant of W.T. ***Graham*** (b. & d. 1876); last known interment: Mary A. ***Graham*** (1847-1918) ***Walker*** is also found here **(4)**
Grant	91 - NE	T1S, R10E, Sec 6	an active cemetery where **Glass** and ***Tipton*** are known to be found **(23)**
Gray	88 - NE	T2S, R9E, Sec 4	approximately 50 graves; first known interment: John ***Gray*** (1828-1861); ***Bryant, Deckard, Gray, Hart, Howard, Hughes, Keys, Price, Sherley, Sisk, Thompson,*** and ***White*** are found in this active cemetery **(23)**
Green	107 - NW	T2S, R4E, Sec 16	the graves of George W. ***Green*** (1854-1947) and his wife Frances (1863-1935) **(7) (16)**
Green	251 - SE	T5S, R6E, Sec 4	
Green Haven	262 - SE	T4S, R8E, Sec 22	Green Haven Memorial Gardens; approximately 300 graves; ***Brown, Bryant, Frost, Garner, Golden, Hicks, Lambert, Martin, Meeks, Moore, Patterson, Satterfield, Smith, White*** and ***Wright*** are common to this active contemporary cemetery **(23)**

Cemetery	Locale	Location	Church Affiliation and Remarks
Greer	72 - NE	T2S, R8E, Sec 8	first known interment: J. H. M. ***Greer*** (1866-1885) **(9)**
Gross	270 - SW	T5S, R5E, Sec 31	identified as Cross Hill Cemetery on Jackson County Highway Map; approximately 425 graves; first known interment: William B. ***Gross*** (1834-1856); ***Baty, Bishop, Boshart, Cowley, Dobbins, Downs, Evans, Gross, Guffey, Harper, Holcomb, Kelly, King, Lemons, McCamy, McLemor, Mills, Morgan, Olinger, Patterson, Perry, Pitts, Rodgers, Shelton, Skelton*** and ***Whitehead*** are common to this cemetery still in use **(1) (7) (23)**
Guerin	194 - SW	T3S, R3E, Sec 32	see Latham
Guffey	271 - SW	T5S, R5E, Sec 17	approximately 80 graves, many unmarked; first known interment: Ephraim ***Guffey*** (1777-1821); ***Adams, Baker, Beard, Black, Gideon, Guffey, Melton*** and ***Mitchell*** are common to this active cemetery **(23)**
Hackworth	67 - NE	T1S, R8E, Sec 32	behind Edgefield Church of Christ, established in the 1880s; approximately 70 graves; first known interment: infant ***Hackworth*** (b. & d. 1887); ***Beck, Cooksey, Golston, Guthrie, Hackworth, Hill, Holder, Kuykendall***, ***Parton, Tompkins*** and ***Woodruff*** are common to this cemetery still in use **(1) (23)**
Haddon	37 - NW	T1S, R6E, Sec 31	Hollie Virginia Swearingen ***Bean*** (1806-1867) and James Madison ***Bean***, Sr. (1802-1866) are known to be found here **(23)**
Haigwood	285 - SW	T6S, R6E, Sec 21	approximately 270 graves; first known interment: Henry Hubbard ***Talley*** (1801-1861); ***Boozer, Carrell, Chambers, Clayton, Cook, Culpepper, Dukes, Fricks, Griffin, Hancock, Hilley, Johnson, Land, Stover, Thompson, Treece, Wilbanks, Wilborn*** and ***Yancey*** are common to this cemetery still in use **(2) (23)**
Hall	224 - SW	T4S, R4E, Sec 12	also known as Blue Springs Cove; approximately 135 graves; first known interment: Malinda ***Shelton*** (d.1865); ***Brown, Cox, Griggs, Hall, Harvey, Hastings, James, McCormack, McCullough, Miller, Pace, Reed, Reeves, Seabolt, Shelton, Smith, Tidwell*** and ***Zimmerman*** are found in this active cemetery **(7) (23)**
Hansbrough	242 - SE	T4S, R6E, Sec 1	also known as Carter Cemetery; evidence of unmarked graves and the marker for Mrs. ***Hansbrough*** (d. 1829) **(8)**
Happiness	304 - SW	T4S, R5E, Sec 4	see Long Hollow
Harmony	119 - NW	T2S, R5E, Sec 36	approximately 175 marked and numerous unmarked graves; first known interment: Rebekah ***Proctor*** (1860-1862); ***Boling, Brownfield, Campbell, Cornelison, Crawford, Davis, Dodson, Higginbotham, Holcomb, Johnson, Ledbetter, Lynch, Maynor, Proctor*** and ***Peacock*** are common to this cemetery still in use **(1) (23)**
Harmony	282 - SW	T6S, R6E, Sec 18	Harmony Baptist Church; approximately 190 graves; first known interment: Lucinda (Boone) ***Watson*** (1825-1887); ***Allen, Baldwin, Bankston, Fricks, Godwin, Holcomb, Knopps, Lusk, Manning, McCutchen, Moss, Potter, Sparks, Wilborn*** and ***Wright*** are common to this cemetery still in use **(4)**
Harper	351 - SW	T3S, R5E, Sec 30	the graves of John ***Harper*** and wife **(20)**
Harris Chapel	77 - NE	T1S, R9E, Sec 14	Harris Chapel Church; approximately 400 graves including 16 unknown Confederate soldiers; the cemetery was established around 1847; ***Beene, Brewer, Brown, Colvin, Cooper, Crabtree, Dial, Doss, Gentry, Gilliam, Glover, Goins, Gothard, Guffey, Haggard, Hembree, Hughes, Ladd, Lawson, Moore, Rhoades, Smith, Stokes, Stubblefield, Walraven*** and ***Williams*** are common to this cemetery still in use **(1) (7) (23)**
Harrison	217 - SW	T4S, R4E, Sec 17	7 graves; first known interment: Zelda Orzora ***Houk*** (1899-1901); ***Finley, Harrison, Pockrus*** and ***Rousseau*** are also found at this cemetery last used in 1975 **(4)**
Hayes	3 - NW	T1S, R3E, Sec 12	no marked graves remain; the wife, Ollie V. ***Hayes*** (1903-?), and 2 children of Willie H. ***Hayes;*** a child with the surname ***George*** is also known to be found here **(16) (23)**
Helton-Austin	52 - NE	T2S, R7E, Sec 5	also known as Coon Creek Cemetery; first known interment: Rice Abner ***Coffey*** (1877-1878); ***Coffey, Helton, Russell*** and ***Vinson*** are common to this cemetery **(8) (23)**
Henry	248 - SW	T4S, R6E, Sec 28	a TVA survey from the 1930's recorded this as an abandoned cemetery containing the graves of Dave ***Henry*** and his 2 daughters **(15)**
Henshaw	29 - NW	T2S, R4E, Sec 10	Robert and Bell Henshaw Cemetery, approximately 90 graves; first known interment: infant ***Henshaw*** (d. 1928); ***Austell, Brewer, Collins, Fowler, Gifford , Henshaw, Lascik, Miller, Morris, Posey, Prince, Rousseau, Swaim***, ***Swearengin, Wilson*** and ***Winn*** are common to this cemetery still in use **(7) (23)**
Hickman	105 - NW	T2S, R4E, Sec 9	approximately 30 marked and 15 unmarked graves; first known interment: Elenor ***McCullough*** (1793-1886); last known interment: Octavia ***Trice*** (1866-1953); ***Hickman, Miller, Morse, Reid, Swearengin, Taylor*** and ***Trice*** are also found in this cemetery **(7) (23)**
Hicks	245 - SE	T4S, R7E, Sec 5	see Fennell
Higdon Memorial	184 - NE	T2S, R10E, Sec 19	approximately 110 graves; first known interment: infant ***Earnest*** (b. & d. 1941); ***Carroll, Cooper, Higdon, Knight, Pritchett, Veal*** and ***Whitley*** are common to this active cemetery **(23)**
Hill	259 - SE	T5S, R7E, Sec 1	5 graves; first known interment: Adoff ***Hill*** (1887-1888); last known interment Francis M. ***Sanders*** (1846-1921); Boyd ***Hill*** (1897-1898) and 3 members of the ***Perry*** family (no dates) are also found here **(4)**
Hodges	296 - SW	T5S, R3E, Sec 12	Richard or Pleasant Hodges Cemetery; first known: Anna Derrick ***Fletcher*** (1812-1839); last known interment: Will ***Whitlock*** (1865-1918); ***Chandler, Hawkins, Hodges, Isom*** and ***Lee*** are also found here **(23)**
Holiness	84 - NE	T1S, R9E, Sec 23	see Bryant
Hollytree	99 - NW	T3S, R3E, Sec 12	also known as Mount Nebo Cemetery; approximately 20 graves; first known interment: Martha Duckett ***Davis*** (d. 1856); last known interment: Wells Stanley ***Cantrell*** (1932-1938); ***Eustace, Hambrick, Hyder, Kennedy, Reaves, Summers, Toney*** and ***Troup*** are also found here **(7) (23)**
Hopewell	62 - NE	T1S, R8E, Sec 13	see Rocky Springs
Houk	322 - SW	T4S, R3E, Sec 3	the graves of Simeon ***Houk*** (d. 1942), Mollie Kirkpatrick ***Houk*** (d. 1966) and Charlie ***Kirkpatrick*** (1881-1955) are known to be found in this cemetery **(16)**
House	260 - SE	T4S, R8E, Sec 31	see Clark
House of Happiness	304 - SW	T4S, R5E, Sec 4	see Long Hollow
Hudgins	246 - SE	T4S, R6E, Sec 21	8 graves; first known interment: Benjamin J. ***Hudgins*** (1788-1855); last known interment: Addison B. ***Hudgins*** (1934-1992); ***Park*** is also found here **(23)**
Hudgins	261 - SE	T4S, R8E, Sec 33	see Mount Pisgah
Hurt	153 - SE	T3S, R6E, Sec 22	approximately 95 marked and numerous unmarked graves; first know interment: Robert ***Johnson*** (1809-1889); ***Akin, Arnold, Bass, Chandler, Darwin, Dawson, Gullatt, Johnson, Rye, Pegues, Stewart, Townsend, Venable, Webb, Womack*** and ***Wright*** are common to this cemetery still in use **(1) (23)**
Hytop	36 - NW	T2S, R5E, Sec 2	established 1904, approximately 220 graves; first known interment: James ***McDaniel*** (1810-1904); ***Avans, Baugh, Brown, Clark, Cornelison, Cox, Culver, Golden, Holaway, Houston, Jackson, Lynch, McLain, Miller, Parker, Peacock, Sanders*** and ***Thackerson*** are common to this active cemetery **(7) (23)**
Inglish	142 - NE	T2S, R6E, Sec 34	Inglish-Middleton Cemetery, approximately 480 graves; first known interment: John R. ***Inglis*** (1819-1846); ***Atchley, Beard, Chance, Collins, Day, Eakin, Garner, Hammon, Inglis, Jacobs, Maynor, McCarver, McDonald, Miles, Sanders, Sharp, Venable*** and ***Wilson*** are common to this cemetery still in use **(7) (23)**
Isbell	223 - SW	T4S, R4E, Sec 14	approximately 25 marked and 25 unmarked graves; first known interment: William ***Isbell*** (1769-1826); last known interment: Lushame Victoria ***McCormack*** (1856-1944); ***Allen, Isbell, Latham*** and ***McCormack*** are common in this inactive cemetery **(7) (23)**
Jacks	18 - NW	T1S, R4E, Sec 29	7 marked and 5 unmarked graves; first known interment: Samuel ***Frazier*** (d. 1863, age 46); last known interment: Emma Mae ***Culver*** (d. 1949); ***Jacks*** is also found in this cemetery **(7) (16)**

Cemetery	Locale	Location	Church Affiliation and Remarks
Jacoway	46 - NE	T1S, R7E, Sec 22	also known as Copenhaver Cemetery; Luther ***Jacoway*** (1886-1920), Hannah ***Copenhaver*** (1785-1855) and Johan Milton ***Copenhaver***, Sr. (1799-1836) are found here **(23)**
James	76 - NE	T1S, R9E, Sec 2	approximately 50 graves; first known interment: J. K. P. ***James*** (1847-1850); ***Bennett, Burnett, Bynum, Christian, Farmer, James, Peoples, Reeves*** and ***Riggle*** are common to this active cemetery **(1) (7) (23)**
Jernagin-Johnson	174 - NE	T3S, R7E, Sec 3	11 graves; first known interment: Hazle M. ***Jernagin*** (1923-1941); ***Bishop, Clark, Johnson*** and ***Womack*** are also found in this cemetery still in use **(1) (23)**
Johnson	174 - NE	T3S, R7E, Sec 3	see Jernagin-Johnson
Jones	89 - NE	T2S, R8E, Sec 12	also known as River Road Cemetery; 7 marked graves; first known interment: Nancy ***Luke*** (1839-1907); last known interment: Minnie ***Jordan*** (1883-1978); ***Clark, Hart*** and ***Lawson*** are also found here **(1)**
Jones	102 - SW	T3S, R3E, Sec 21	William F. ***Jones*** (1805-1887), Hardy Bradford ***Jones*** (d. 1896) and Chaney Parkhart ***Jones*** (1815-1893) are known to be found here in unmarked graves **(16) (23)**
Jones	164 - NE	T2S, R7E, Sec 24	
Jones-Beal	203 - SW	T4S, R3E, Sec 4	approximately 40 marked and 15 unmarked graves; first known interment: Sarah Jane ***Smith*** (1832-1871); ***Beal, Clark, Key, Jones, Key, Pierce*** and ***Smith*** are common to this cemetery last used in 1966 **(7) (23)**
Keel Sinks	320 - NW	T3S, R3E, Sec 9	several unmarked graves, including: James Patrick ***Keel*** (1807-1899), Malinda Jones ***Keel*** (1812-1894), Sarah Caldonia ***Moss*** (d. 1888) and Irene Gilbreath Keel ***Moss*** (1830-1905) **(16) (23)**
Kelly	275 - SW	T5S, R5E, Sec 29	also known as Kirby Cemetery; approximately 45 graves; first known interment: Richard Lawrence ***Kirby***, Jr. (1844-1865); ***Ashmore, Hunt, Kelly, Kirby, Manning, Skelton*** and ***Vandiver*** are common here **(1) (15) (23)**
Kennemer	186 - NE	T2S, R9E, Sec 25	Kennemer Baptist Church, also known as Newby Cemetery; approximately 175 graves; first known interment: W.M.C. ***Robson*** (1856-1885); ***Ayers, Brown, Burrows, Ellison, Freeman, Garrand, Hatfield, Johnson, Kenemore, Miles, Powell, Richey, Smith, Shaw*** and ***Spurgin*** are common to this active cemetery **(23)**
Kirby	275 - SW	T5S, R5E, Sec 29	see Kelly
Kirk	367 - SW	T2S, R3E, Sec 34	the graves of Samuel H. ***Kirk*** (1780-1854), Joseph ***Kirk*** (1803-1870), and Hanna Caroline ***Kirk*** (1841-1851) **(20) (23)**
Kirkpatrick	196 - SW	T3S, R3E, Sec 34	Daniel Kirkpatrick Cemetery; 10 marked graves and several marked with fieldstones only; first known interment: Margaret Owens ***Kirkpatrick*** (1795-1870); last known interment: James ***Kirkpatrick*** (1876-1934); ***Archey, Childress, Jones, Rowden*** and ***Wilbourn*** are also found here **(16) (23)**
Kirkpatrick	74 - NE	T1S, R9E, Sec 7	approximately 45 graves; first known interment: infant ***Kirkpatrick*** (b. & d. 1881); ***Atnip, Bratton, Holt, Kirkpatrick, Lawhorne, Marshall, Raulston*** and ***Wynne*** are common to this active cemetery **(1) (23)**
Knight	38 - NW	T1S, R6E, Sec 31	9 marked and 15 unmarked graves; first known interment: Levina ***Knight*** (1812-1887); last known interment: Rodeman ***Devers*** (1824-1910); ***Gentry*** is also found here **(1) (23)**
Knox	163 - NE	T2S, R8E, Sec 16	see Cawlfield
Kyle and McCord	239 - SE	T4S, R7E, Sec 6	13 marked and several unmarked graves; first known interment: Sara J. ***Kyle*** (b. & d. 1832); last known interment: Dr. J. H. ***McCord*** (1843-1920); ***Robinson*** is also found here **(1)**
Kyles	152 - NW	T3S, R6E, Sec 9	no marked graves remain **(1)**
Lakeview	156 - SE	T3S, R7E, Sec 21	Lakeview Church
Langston	279 - SW	T6S, R5E, Sec 2	also known as Davis Cemetery; approximately 510 graves; first known interment: Louisa ***Lewis*** (1855-1874); ***Adkins, Arnold, Benson, Breland, Cabaniss, Callaham, Carter, Chambers, Cisco, Davis, Duncan, Evans, Fennell, Grubbs, Hargiss, Hutcheson, Jarnagin, Killingsworth, King, Little, Michaels, Moody, Morgan, Parker, Stanfield, Treece, Webb, Wilborn*** and ***Vaught*** are common to this cemetery **(7) (23)**
Lanham	16 - NW	T1S, R4E, Sec 13	approximately 20 graves, 4 marked; first known interment: Robert ***Lanham*** (1779-1857); last known interment: Arch H. ***Lanham*** (1833-1917) **(7) (16)**
Latham	114 - SW	T3S, R4E, Sec 23	approximately 130 marked graves; first known interment: Sarah ***Williams*** (d. 1862); ***Bingham, Carden, Frasier, Griggs, Harbin, Johnson, Osmer, Owens*** and ***Sanders*** are common to this cemetery **(7) (23)**
Latham	194 - SW	T3S, R3E, Sec 32	also known as Lewis or Guerin Cemetery; approximately 200 marked and several unmarked graves; first known interment: Mary Anne ***Robinson*** (1846-1873); ***Atchley, Bingham, Brewer, Carden, Cox, Frasier, Griggs, Guerin, Johnson, Osmer*** and ***White*** are common to this cemetery still in use **(1) (7) (23)**
Lee	321 - SW	T3S, R3E, Sec 21	the marked grave of Mary ***Lee*** (1795-1842) and several unmarked graves; Sam ***Nayman*** (b. unknown, d. unknown) is also known to be found here **(16) (23)**
Leslie Ridge	221 - SW	T4S, R4E, Sec 21	see Gentle
Lewallen	146 - NE	T3S, R7E, Sec 5	John M. ***Lewallen*** (1883-1888), John Preston ***Lewallen*** (1848-1927), Katie A. ***Lewallen*** (1885-1888) and Tennessee A. ***Lewallen*** (1859-1935) are found here **(23)**
Lewis	182 - NE	T2S, R8E, Sec 24	also known as Swafford Cemetery; 20 graves; first known interment: Jessie Donald ***Dehart*** (1927-1977); ***Holcomb, Lewis, Morrison, Nutting*** and ***Thurman*** are found in this active contemporary cemetery **(23)**
Lewis	194 - SW	T3S, R3E, Sec 32	see Latham
Liberty	229 - SW	T3S, R5E, Sec 36	approximately 175 graves; first known interment: Tarlton ***Evans*** (1766-1846); ***Bellomy, Brandon, Evans, Hall, Hoge, Kirk, Lusk, Proctor, Wilson*** and ***Wininger*** are common to this cemetery still in use **(1) (23)**
Liberty Hill	185 - NE	T2S, R9E, Sec 29	Liberty Hill Church; approximately 320 graves; first known interment: infant ***Hawes*** (b. & d. 1892); ***Adkins, Anderson, Bell, Brown, Bryant, Chastain, Christopher, Cooper, Davidson, Davis, Evans, Gray, Hart, Howard, Ladd, Long, Overdear, Patterson, Shrader*** and ***Williams*** are common to this active cemetery **(23)**
Longacre	134 - NE	T2S, R7E, Sec 10	approximately 620 graves; first known interment: Judith ***Longacre*** (1789-1858); ***Ashley, Bean, Brown, Brownfield, Carlisle, Coffey, Coffman, Crowell, Davis, Evans, Gamble, Matthews, McCrary, Morris, Rash, Russell, Sentell, Steele, Stewart*** and ***Wynn*** are common to this cemetery still in use **(1) (7) (23)**
Long Hollow	304 - SW	T4S, R5E, Sec 4	commonly known as Happiness or House of Happiness Cemetery; approximately 75 graves; first known interment: Viola Pearl ***Miller*** (b. & d. 1935); ***Campbell, Dulaney, Miller, Rich, Ritchie, Russell, Shiflett, Smart, Smith*** and ***Treece*** are also common to this cemetery still in use **(1)**
Lovelady	136 - NE	T2S, R7E, Sec 29	Sevier ***Lovelady*** (1797-1876) is known to be found here **(23)**
Lovelady	155 - NE	T3S, R7E, Sec 16	
Loyd	75 - NE	T1S, R8E, Sec 13	approximately 110 graves; first known interment: Samuel ***Eddings***, Jr. (b. & d. 1915); ***Allison, Berry, Branch, Henry, Hill, Jones, Redd, Robinson, Walker*** and ***Wellington*** are common to this active cemetery **(23)**
Loyds	138 - NE	T2S, R6E, Sec 25/36	Jesse ***Berry*** (1851-1929) is known to be found here **(23)**
Macedonia	284 - SE	T6S, R6E, Sec 15	Macedonia Primitive Baptist Church, approximately 950 graves; first known interment: Lucy ***Allen*** (1811-1885); ***Allen, Andrews, Bailey, Baldwin, Ball, Blackwell, Bolt, Boozer, Britt, Carter, Clements, Cook, Culpepper, Davis, Dickerson, Dukes, Galloway, Goins, Hamilton, Hancock, Harper, Haynes, Hillian, Patterson, Payne, Presley, Puckett, Smith*** and ***Williams*** are common to this cemetery still in use **(9) (23)**
Macklin	263 - SE	T4S, R8E, Sec 12	astablished 1961; approximately 70 graves; first known interment: Clarinda G. ***Shrader*** (1888-1961); ***Adams, Bass, Bradford, Foote, Freeman, Guffey, Laney, Middleton, Pyburn, Roberts, Scott, Shankles, Shrader, Thornhill, White*** and ***Wright*** are found in this active cemetery **(23)**
Mall Thicket	325 - SW	T3S, R4E, Sec 28	the graves of Mode ***Hunter*** (1870-1917), H. H. ***Jackson*** (1871-1903) and Dempsey E. ***Jackson*** (1854-1917) are known to be found in this cemetery **(16)**

Cemetery	Locale	Location	Church Affiliation and Remarks
Maple	269 - SW	T5S, R5E, Sec 18	also known as Gideon Cemetery
Maples	97 - NW	T3S, R3E, Sec 2	8 marked and 6 unmarked graves; first known interment: Elijah ***Toney*** (1786-1868); ***Brewer, Campbell, Robertson*** and ***Williamson*** are common to this inactive cemetery **(7)**
Matthews	39 - NW	T2S, R6E, Sec 7	7 marked graves and several unmarked graves; 6 of the ***Matthews*** family; first known interment: Walker William ***Matthews*** (1789-1860); Albert ***Coleman*** (1920-2009) has restored the activity of this cemetery **(1) (23)**
Matthews	47 - NE	T1S, R6E, Sec 26	10 marked and countless unmarked graves; first known interment: James ***Matthews*** (1828-1849); last known interment: Wilson M. ***Arnold*** (b. & d. 1892); all marked stones are ***Arnold*** or ***Matthews*** **(1)**
Matthews	48 - NE	T2S, R6E, Sec 2	10 graves; first known interment: William ***McCrary*** (1861-1880); last known interment: Sarah Jane ***Wilson*** (1881-1956); ***Ashby*** and ***Brownfield*** are also found here **(1) (23)**
Maxwell	7 - NW	T2S, R3E, Sec 1	12 marked and 5 unmarked graves; first known interment: C. E. ***Maxwell*** (1894-1896); last known interment: Robert ***LaFever*** (1881-1945); ***Fanning*** and ***Jones*** are common to this cemetery **(7) (16)**
Maxwell	181 - NE	T2S, R9E, Sec 18	approximately 140 graves; first known interment: infant ***Maxwell*** (1873-1875); ***Baker, Carver, Cooper, Dunn, Griffin, Holloway, Little, Maxwell, Miles, Millican*** and ***Sims*** are common to this cemetery still in use **(23)**
Maynard Cove	124 - NW	T3S, R5E, Sec 11	Emma Emaline Bynum ***Tinney*** (1832-1873) is known to be found here **(23)**
McAnelly	250 - SE	T4S, R6E, Sec 34	approximately 150 graves; first known interment: Fannie Baker ***Beeson*** (1797-1831); ***Beeson, Carter, Cunningham, Green, Poe, Swafford, Tiffin*** and ***Tipton*** are common to this active cemetery **(7) (23)**
McBryar	366 - NE	T2S, R10E, Sec 17	approximately 50 marked and 40 unmarked graves; first known interment: Thomas J. ***McBryar*** (1841-1921); ***Cagle, Gass, McDonald*** and ***Miles*** are also common to this active cemetery **(1) (23)**
McCoy-Sterne	166 - NE	T2S, R8E, Sec 22	
McCrary-Grinder	44 - NE	T1S, R6E, Sec 23	Allen Anderson ***Bean*** (1871-1938), W. R. and Essie ***Elliott*** and James M. ***Grinder*** (1860-1940) are the only readable stones; Crawford Carlton ***Bean*** (1836-1914), James Michael ***Bean*** (1858-1916) and Martha Alice ***Bean*** (1830-1902) are known to be found here **(1) (23)**
McCullough	24 - NW	T1S, R5E, Sec 31	the marked graves of Samuel E. ***McCullough*** (1857-1887), Nancy Elizabeth "Bessie" ***Hall*** (1868-1891) and Mary Ann Haddon ***Collins*** (1836-1888) as well as several unmarked graves **(7) (16)**
McMahan	59 - NE	T1S, R8E, Sec 30	approximately 12 graves; first known interment: Minerva Ann ***McMahan*** (1821- 1838); last known interment: John Marion ***McMahan*** (1839-1924); ***Kimbrough*** is also found here **(7) (8) (23)**
Middleton	137 - NE	T2S, R7E, Sec 30	7 marked and numerous unmarked graves; first known interment: Joseph E. ***Hays*** (b. & d. 1882); ***Guinn, Mason, Matthews*** and ***Williams*** are also found in this cemetery still in use **(1) (23)**
Middleton	142 - NE	T2S, R6E, Sec 34	see Inglish
Mill Creek	115 - NW	T2S, R5E, Sec 20	see Sanders
Miller	14 - NW	T1S, R4E, Sec 15	11 graves; first known interment: Emberson Jerry ***Brewer*** (1842-1909); last known interment: Dortha Jean ***Brewer*** (1930-1936); ***Hall, Kindred*** and ***Miller*** are also found in this inactive cemetery **(7) (16) (23)**
Milligan	354 -354	T5S, R7E, Sec 2	3 graves; Paula ***Jones*** (1948-1967), Frances ***Milligan*** (1894-1973) and Luther ***Milligan*** (1892-1973) **(4)**
Moody	127 - NW	T3S, R6E, Sec 8	7 marked graves; first known interment: Carter Overton ***Harriss*** (1800-1860); last known interment: Pleasant Wyatt ***Sanders*** (1845-1935); ***Moody*** is also found here **(1) (23)**
Moon	101 - SW	T3S, R3E, Sec 23	see Bingham
Moore Chapel	90 - NE	T2S, R9E, Sec 10	16 marked and numerous unmarked graves; first known interment: J. F. ***Brewer*** (1846-1863); last known interment: Temperance ***Brewer*** (d. 1960); ***Cooper, Daniels, Edwards, Kerby*** and ***Phillips*** are also found here **(1) (2)**
Morris	30 - NW	T2S, R4E, Sec 10	approximately 25 graves; first known interment: Eliza Jane ***Morris*** (1877-1912); ***Morris*** and ***Towry*** are the only surnames found here; this cemetery is still in use **(7) (16) (23)**
Morris	190 - SE	T3S, R9E, Sec 29	the grave of Robert ***Morris***, veteran of the War of 1812, (1789-1873) **(4)**
Morris	337 - NW	T2S, R5E, Sec 16	a new cemetery established with the interment of Bonnie Lou ***West*** (1953-1988); ***McLain, Morris*** and ***Stephens*** are also found here **(1)**
Mount Carmel	65 - NE	T1S, R8E, Sec 22	over 2,250 graves; first known interment: Jerry ***Clemens*** (1849-1856); ***Adams, Ake, Allison, Anthony, Blansett, Cookston, Crouch, Crownover, Davis, Gill, Goff, Gothard, Grinder, Guess***, ***Gunter, Harris, Howard, Jenkins, Johnson, LeRoy, McCampbell, Payne, Raulston, Rich, Ridley, Rogers, Samply, Smith, Stewart, Thomas, Troxell, Walker*** and ***Wilbanks*** are common to this active cemetery **(1) (7) (23)**
Mount Gilead	305 - SE	T3S, R6E, Sec 35	see Old Baptist
Mount Nebo	99 - NW	T3S, R3E, Sec 12	see Hollytree
Mount Olive	266 - SW	T5S, R4E, Sec 18	Mount Olive Church, established 1890; approximately 90 graves; first known interment: John T. ***Hodges*** (1826-1890); ***Cameron, Hill, Page, Smith*** and ***Thomason*** are also common to this active cemetery **(1) (23)**
Mount Pisgah	261 - SE	T4S, R8E, Sec 33	Mount Pisgah Church, also known as Hudgins Cemetery; approximately 50 graves; first known interment: Oscar T. ***White*** (1915-1931); ***Edgeworth, Head, Smith, Turner*** and ***Wilbanks*** are common to this cemetery still in use **(23)**
Mount Pleasant	216 - SW	T4S, R4E, Sec 18	Mount Pleasant Baptist Church; approximately 95 graves; first known interment: Daniel ***Dodd*** (1894-1897); ***Allen, Barron, Coffey, Crawford, Flippo, Frame, Frazier, Hasty, Hill, Jones, Lee, Marsh, Nelson, Pigg, Reid, Ross, Shy, Sneed, Thompson, Tubbs*** and ***Webb*** are common to this cemetery still in use **(1) (23)**
Mount Zion	293 - SE	T5S, R6E, Sec 25	Mount Zion Missionary Baptist Church; approximately 350 graves; first known interment: Charles Wesley ***Flowers*** (1791-1855); ***Allen, Ambrester, Carter, Chastine, Chisenhall, Clayton, Keeton, Maynor, Morris, Phillips, Smith, Stone, Strawn, Whitt*** and ***Whitton*** are common to this cemetery still in use **(1) (23)**
Mountain View	87 - NE	T1S, R10E, Sec 31	also known as Potato Hill Cemetery; approximately 95 graves; first known interment: Elisha Hughes ***Smith***, Sr. (1853-1892); ***Akins, Baker, Becker, Bozarth, Bryant, Carroll, Coulter, Elliott, Glover, Hill, Norris, Price, Sims, Smith, Stevison, Watkins*** and ***Whitaker*** are common to this cemetery still in use **(23)**
Mud Creek	305 - SE	T3S, R6E, Sec 35	see Old Baptist
Mud Creek	353 - NE	T3S, R6E, Sec 2	also known as Old Inglis
Nederland	241 - SE	T4S, R6E, Sec 1	see Norwood
Nelson	254 - SE	T3S, R8E, Sec 25	see Richard Wheeler Cemetery
Netherland	241 - SE	T4S, R6E, Sec 1	see Norwood
New Canaan	290 - SE	T5S, R7E, Sec 32	New Canaan Church; see Grace Chapel
New Home	257 - SE	T4S, R8E, Sec 16	New Home Baptist Church; approximately 275 graves; first known interment: infant ***Robertson*** (b. & d. 1936); ***Austin, Bouldin, Carter, Gant, Hall, Moses, Peek, Porter, Raughton, Rice, Roberts, Robertson, Shelton, Smith, Stephens, Thornhill*** and ***Wilson*** are found in this active cemetery **(23)**
New Hope	265 - SE	T4S, R9E, Sec 7	New Hope Baptist Church, established 1874; approximately 980 marked and 150 unmarked graves; first known interment: Americus Runnels ***Shrader*** (1823-1862); ***Bell, Claridy, Fleming, Garren, Goforth, Graben, Heard, Hendricks, Henegar, Horton, Huskey, Moore, Ott, Peek, Phillips, Powell, Shrader, Smith, Thurman, White, Wilkins, Williams*** and ***Wilson*** are common to this cemetery still in use **(1) (23)**
Newby	186 - NE	T2S, R9E, Sec 25	see Kennemer

Cemetery	Locale	Location	Church Affiliation and Remarks
Nicholson	281 - SW	T6S, R5E, Sec 1	14 marked and numerous unmarked graves; first known interment: James E. ***North*** (1834-1873); last known interment: Codie Kenneth ***White*** (d. 1899); ***Allen, Busbee, Elliott, Hiefner, Moody, Raynes, Russell*** and ***White*** are also found here **(1) (15) (23)**
Norwood	241 - SE	T4S, R6E, Sec 1	also known as Netherland or Nederland Cemetery; 6 graves; first known interment: John M. ***Netherland***, Sr. (d. 1835 at 45 years); last known interment: John M. ***Netherland***, Jr. (d.1903); ***Norwood*** can also be found here **(9) (23)**
Oak Lawn	95 - NE	T2S, R10E, Sec 8	Oak Lawn Memorial Park; at least 240 graves; first known interment: Vernon W. ***Middlebrooks***, Jr. (b. & d. 1934); ***Atkins, Bowman, Brown, Cagle, Carrell, Cordell, Gamble, Graves, Hampton, Inman, Knight, Mahan, Middlebrooks, Pritchett, Smith*** and ***Worley*** are common to this active contemporary cemetery **(23)**
Old Baptist	69 - NE	T1S, R8E, Sec 33	see Bolivar
Old Baptist	305 - SE	T3S, R6E, Sec 35	also known as Mud Creek Cemetery or Mount Gilead Cemetery; Mud Creek Primitive Baptist Church, built in 1819; approximately 1,150 graves; ***Allison, Anderson, Bailey, Ball, Barber, Bradford, Brooks, Brown, Carter, Cothron, Darwin, Fennell, Gibson, Grayson, Grider, Harding, Henry, Holt, Ivey, Johnson, Kennemer, Martin, Matthews, Maynor, McCrary, Moore, Pemberton, Rodgers, Snodgrass, Stewart, Talley, Tucker, Turner, Vinson, Williams, Wright*** and ***Wynn*** are common to this active cemetery **(1) (23)**
Old Bostick Hill	28 - NW	T1S, R4E, Sec 2	Bostick Hill Methodist Church, established approximately 1830; 6 marked and several unmarked graves; first known interment: Sarah ***Vanzant*** (1827-1887); last known interment: George Washington ***Hinshaw*** (1822-1907); ***Brewer, Hinshaw, Sisk*** and ***Waller*** are common to this cemetery **(7) (23)**
Old Bottom	213 - SW	T3S, R4E, Sec 31	see Webb
Old Derrick	211 - SW	T5S, R3E, Sec 12	see Stephens
Old Fabius	170 - NE	T2S, R8E, Sec 27	Old Fabius Church
Old Grays Chapel	10 - NW	T1S, R4E, Sec 12	Grays Chapel; the foundation of the old church remains; approximately 35 marked and 30 unmarked graves; first known interment: George W. ***Bradford*** (d. 1889); last known interment: Jessie Gifford ***Clark*** (1885-1965); ***Clark, Cross, Fanning, Gifford, Miller, Posey*** and ***Steele*** are common to this cemetery **(7) (23)**
Old Inglis	353 - NE	T3S, R6E, Sec 2	see Mud Creek
Old Kirkpatrick	324 - SW	T3S, R4E, Sec 32	Isaac Kirkpatrick Cemetery; 16 marked and several unmarked graves; first known interment: Lucinda J. ***Williams*** (1840-1867); last known interment: Joe H. ***Kirkpatrick*** (1898-1926) **(16)**
Old Paint Rock	302 - SW	T4S, R3E, Sec 29	approximately 120 marked and numerous unmarked graves; the cemetery dates from the 1830's; first known interment: Minnie ***Hill*** (1869-1875); ***Goolsby, Gormley, Gwathney, Hill, Keel, Knowlton, McCulley, Putman, Sutton, Tipton*** and ***Wallace*** are common to this cemetery last used in 1982 **(1) (7) (23)**
Old Sardis	291 - SE	T6S, R7E, Sec 7	Old Sardis Holiness Church; approximately 400 graves; first known interment: Michel ***Black*** (1785-1858); ***Black, Brown, Chaney, Gant, Golden, Hancock, Helton, Hosch, Otinger, Pendergrass, Phillips, Summerford, Townson, Trotman, White*** and ***Wooten*** are common to this active cemetery **(23)**
Old Shady Grove	287 - SE	T5S, R7E, Sec 18	Shady Grove Baptist Church; approximately 90 graves; first known interment: Daniel Blakely ***Norwood*** (1852-1905); ***Brown, Carroll, Childress, Ellis, Gilbert, Johnson, Kay, Kenerley, Kesler, Loudermilk, McKinney, Meadows, Medlock, Norwood*** and ***Wooten*** are common to this active cemetery **(23)**
Old Stage Coach Station	187 - SW	T4S, R5E, Sec 33	at site of old stage coach station; many graves, only one marked: William ***Sublett*** (1787-1838) **(19) (23)**
Old Taliaferro	330 - NW	T2S, R4E, Sec 29	also known as Tolliver Cemetery; approximately 20 marked and 100 unmarked graves; first known interment: George W. ***Stovall*** (1861-1864); ***Hughes, Robinson, Swafford*** and ***Tarrant*** are common to this inactive cemetery **(7)**
Olinger	336 - NW	T1S, R5E, Sec 26	the grave of Jerry Wayne ***Olinger*** (1959-1983) was moved to an unknown location **(1)**
Overlook	188 - NE	T3S, R9E, Sec 2	Bethlehem Baptist Church, organized in 1889; approximately 100 graves; first known interment: C.B. ***Culpepper*** (1903-1957); ***Anderson, Brown, Buckner, Culpepper, Duncan, Evans, Fleming, Fowler, Hammontree, McKay, Peacock, Shrader, Talley*** and ***White*** are common to this active cemetery **(6) (23)**
Pace	215 - SW	T3S, R5E, Sec 30	approximately 170 graves; first known interment: William ***Shelton*** (1811-1864); ***Davis, Gold, Hall, Hambrick, Hammonds, Latham, Ledwell, Lockard, Lusk, Mason, McCoy, Norris, Olinger, Pace, Potter, Scharf, Shelton, Skelton, Talley, Thompson*** and ***Woosley*** are common to this active cemetery **(1) (23)**
Padgett	383 - NW	T3S, R4E, Sec 6	also known as Austin-Old Tanyard cemetery. approximately 40 graves; first known interment: William N. ***Padgett*** (1848-1853); last known interment: Harvey ***Reeves*** (1888-1940); ***Ardis, Bridges, Heatherington, Horton, Houston, Leatherman, Lindsey, Padgett, Sanders, Thompson*** and ***Williamson*** are common to this cemetery **(23)**
Paint Rock	209 - SW	T4S, R3E, Sec 32	operated by the town of Paint Rock; over 680 marked graves; first known interment: John Daniel ***Smith*** (d. 1921); ***Anderson, Branum, Busby, Clark, Clemons, Edwards, Everett, Flanagan, Frazier, Guerin, Gwathney, Houk, Johnson, Jones, Keel, Kennemer, Little, Manning, Maples, McGaha, O'Neal, Rousseau, Shepard, Sisk, Smith, Webb*** and ***Wilbourn*** are common to this cemetery still in use **(7) (23)**

Cemetery	Locale	Location	Church Affiliation and Remarks
Paint Rock	377 - SW	T4S, R3E, Sec 32	Paint Rock Church, formerly known as Antioch Church
Parks	232 - SW	T4S, R6E, Sec 8	5 graves; first known interment: John Allen ***Shelton*** (1830-1877); last known interment: Amanda Mariah ***Frazier*** (1841-1911); ***Hunt*** is also found here **(23)**
Pauper	154 - SE	T3S, R6E, Sec 26	the grave of Archie ***Crim*** (1834-1916) and Joseph Enoch ***Pruett*** (1850-1925) are known to be found here **(23)**
Peters Cove	219 - SW	T4S, R4E, Sec 30	approximately 260 graves; first known interment: Elizabeth Catherine ***Peters*** (1838-1865); ***Ashburn, Byrom, Cobb, Elledge, Evans, Frazier, Gentle, Gray, Hall, Houk, Manning, Maples, Perkins, Peters, Pockrus, Rousseau, Stephens, Stewart, Wallace*** and ***Whitaker*** are common to this cemetery still in use **(23)**
Phillips	238 - SE	T3S, R7E, Sec 31	approximately 10 marked and numerous unmarked graves; first known interment: John O. ***Phillips*** (1844-1893); last known interment: Martha Mae ***St.Clair*** (1881-1945); ***Bradford*** and ***Clendenon*** are also found in this cemetery **(1) (23)**
Pierce	274 - SW	T5S, R6E, Sec 17	approximately 40 graves; first known interment: John A. ***Pierce*** (1839-1841); ***Gamble, Parks, Stringer*** and ***White*** are common to this cemetery used in 2002 for the first time in many years **(7) (23)**
Pigeon	45 - NE	T1S, R7E, Sec 19	see Sikes
Pinehaven	240 - SE	T4S, R6E, Sec 11	Pinehaven Memorial Gardens; a contemporary cemetery of over 2,700 graves **(23)**
Pinhook	230 - SW	T4S, R5E, Sec 8	
Pisgah	299 - SE	T4S, R7E, Sec 24	Pisgah Baptist Church, established in 1881; over 800 graves; first known interment: Jesse ***Starkey*** (1785-1856); ***Ambrester, Arnold, Baine, Bryant, Callaham, Caves, Chambers, Ferguson, Gant, Gray, Hicks, Lester, McCloud, Millican, Mullenax, Murphy, Patterson, Roberts, Roden, Smith, Starkey, Stogsdill, Tinker, Welch, Wheeler, Wilson, Wright*** and ***Young*** are common to this cemetery still in use **(1) (23)**
Pleasant Grove	41 - NE	T1S, R7E, Sec 5	also known as Gonce; approximately 35 graves; first known interment: William Harvey ***Skelton*** (1873-1948); ***Cain, Carden, McAllister, Skelton, West*** and ***Williams*** are common to this active cemetery **(23)**

Cemetery	Locale	Location	Church Affiliation and Remarks
Pleasant Grove	208 - SW	T4S, R3E, Sec 29	Pleasant Grove Church; approximately 35 graves, many unmarked; first known interment: John ***Williamson*** (1868-1909); last known interment: Alma ***Smithers*** (1918-1991); ***England, Kelley, Lansden, Lovelady***, ***Owens, Smithers*** and ***Williamson*** are common to this cemetery **(23)**
Pleasant Grove	355 - SW	T3S, R4E, Sec 33	Pleasant Grove Church
Pleasant Hill	256 - SE	T4S, R8E, Sec 11	Pleasant Hill Church
Pleasant Hill	289 - SE	T5S, R7E, Sec 21	Pleasant Hill Baptist Church; approximately 440 graves; interments date from 1884; ***Adams, Anderson, Barnes, Battles, Bishop, Bramblett, Coffey, Crawford, Deerman, Gann, Golden, Heal, Hicks, Long, McGriff, Powell, Shirey, Smith, Traylor*** and ***Webb*** are common to this cemetery still in use **(1) (23)**
Pleasant View	258 - SE	T5S, R7E, Sec 2	Pleasant View Missionary Baptist Church; over 1,200 graves; first known interment: infant ***Lovvorn*** (d. 1895); ***Adams, Brock, Brooks, Brown, Butler, Clark, Davis, Dye, Edmonds, Evers, Gorham, Griffith, Hicks, Leverett, Lovvorn, Sewell, Strickland, Webster*** and ***Wheeler*** are common to this active cemetery **(6) (23)**
Porter	93 - NE	T1S, R10E, Sec 32	9 graves; first known interment: George W. ***Roberson*** (1839-1915); ***Belue, Fox, Porter*** and ***Sunderland*** are also found in this active cemetery **(23)**
Porters Bluff	357 - NE	T1S, R9E, Sec 12	Henry Porter or Porters Bluff Cemetery; Ruby J. ***Chubbuck*** (1818-1905), Elizabeth B. ***Porter*** (1812-1897), Henry ***Porter*** (1804-1884) and Mary ***Standish*** (1790-1879) are found here **(23)**
Posey	335 - NW	T1S, R4E, Sec 10	the graves of Lois Pearl ***Posey*** (1930-2005), Bonnie Elwood ***Posey*** (1924-2006), James Clinton ***Holcomb*** (1985-2012) and William Ed ***Brown***, Sr, (1946-2016) **(18) (23)**
Potato Hill	87 - NE	T1S, R10E, Sec 31	see Mountain View
Potts	71 - NE	T2S, R8E, Sec 9	approximately 25 graves; first known interment: Eliza Ann Grider ***Potts*** (1855-1926***); Albertson, Bowman, Dover, Gilley, Grider, Johnson, McAllister*** and ***Russell*** are common to this active cemetery **(7) (23)**
Price	157 - SE	T3S, R7E, Sec 21	Lakeview Church; approximately 1,130 graves; first known interment: Lucy Jane (Ivey) ***Holder*** (1866-1886); the vast majority of interments date from the 1940's to the present; ***Akin, Beavers, Bradford, Britton, Burton, Carlton, Clark, Coffey, Corbitt, Daniel, Dobbins, Earls, Ferguson, Gamble, Gilliam, Goff, Green, Hampton, Holcomb, Holder, Jones, Keel, Lee, McIntire, Miller, Owens, Shrader, Smith, Stewart, Talkington, Talley, Walker, Wann, Welch, Williams*** and ***Wright*** are common to this active cemetery **(1) (23)**
Prince	111 - NW	T2S, R4E, Sec 13	approximately 100 graves; first known interment: Robert A. ***Elliott*** (b. & d. 1946); ***Bailey, Carter, Cuzzort, Ferguson, Owens, Prince, Steele, Thompson*** and ***Woodall*** are common to this cemetery still in use **(7)**
Prince	23 - NW	T1S, R5E, Sec 30	approximately 60 graves; first known interment: William Henry ***Prince*** (1821-1878); ***Hall, Langston, Morris, Prince, Sims*** and ***Swaim*** are common to this cemetery still in use **(7) (23)**
Prince	32 - NW	T2S, R4E, Sec 5	approximately 20 marked and 30 unmarked graves; first known interment: Mary ***Beason*** (1827-1854); ***Green*** and ***Hall*** are common to this inactive cemetery **(7) (14)**
Prince Point	106 - NW	T2S, R4E, Sec 16	two unmarked box tombs are all that remain here, James Hall (d.1870) and Mary Polly Hall (d.1840) **(7)**
Pritchett	191 - SE	T3S, R9E, Sec 28	I. N. D. ***Pritchett*** (b. & d. 1880) and Jane ***Young*** (no dates) **(4)**
Proctor	125 - SW	T3S, R5E, Sec 14	approximately 70 marked and several unmarked graves; first known interment: Revolutionary War veteran William ***Davis*** (d. 1848); ***Austin, Brandon, Bynum, Cornelison, Dean, Keller, King, Napper, Petty, Proctor, Smith, Thomas*** and ***Wheeler*** are also found in this cemetery still in use **(1) (23)**
Reid	19 - NW	T1S, R4E, Sec 35	8 marked and 4 unmarked graves; first known interment: W. R. ***Reid*** (1878-1895); an inactive cemetery **(7)**
Renshaw	150 - NE	T3S, R6E, Sec 10	
Reynolds	358 - SW	T6S, R5E, Sec 22	a TVA survey of the 1930's recorded 10 unmarked graves in a cemetery thought to be last used in the 1850's; ***Reynolds*** and ***Story*** were known to be found here **(15)**
Rhyne	318 - SW	T4S, 3E, Sec 29	a black cemetery of approximately 30 marked and many unmarked graves; first known interment: John ***Williamson*** (1896-1909); last known interment: B.E. ***Williamson*** (1903-1982); ***Kelley, Massey, Owens, Smithers*** and ***Williamson*** are common to this cemetery **(16) (23)**
Ridley	180 - NE	T2S, R8E, Sec 13	Asa Elisha ***Ridley*** (1812-1882) and Elizabeth ***Ridley*** (1812-1903) are known to be found here **(4) (23)**
River Road	89 - NE	T2S, R8E, Sec 12	see Jones
Roach	140 - NE	T3S, R7E, Sec 6	approximately 35 marked and numerous unmarked graves; first known interment: Mary ***Bradford*** (1780-1835); last known interment: Myron L. ***Roach*** (1891-1957); ***Bass, Bradford, Campbell, Castiller, Coffey, Guinn, Inman, Matthews, Nipper*** and ***Roach*** are common to this cemetery **(1) (23)**
Roberson	202 - SW	T4S, R3E, Sec 6	
Robertson	234 - SW	T4S, R5E, Sec 28	also called Rosson; approximately 55 graves; first known interment: John ***Jackson*** (1751-1833); ***Coffman, Hall, Ligon, McCutchen, Robertson*** and ***Steeley*** are common to this active cemetery **(23)**
Rocky Springs	62 - NE	T1S, R8E, Sec 13	also known as Hopewell Cemetery; Rocky Springs Church of Christ; over 920 graves; first known interment: Nancy ***Gains*** (1777-1854); ***Adams, Arendale, Barnes, Brooks, Cloud, Coffman, Duke, Glasscock, Hembree, Henson, Hill, Hughes, Johnson, Jones, Loyd, McFarlane, Moore, Newton, Price, Rogers, Rudder, Smith, Sparkman, Tinker*** and ***Wilson*** are common to this active cemetery **(8) (23)**
Roman	278 - SW	T6S, R5E, Sec 10	a TVA survey of the 1930's recorded this as an abandoned cemetery of 11 unmarked graves that had not been used in the past 60 years **(15)**
Rorex	139 - NE	T2S, R7E, Sec 31	approximately 35 marked graves; first known interment: Mary Keys or William, Jr. ***Rorex*** (both d. 1854); last known interment: J. H. ***Rogers*** (1843-1946); ***Buff, Burdine, Campbell, Guinn, Harris, Knight, Matthews, Mays, Roach, Rogers*** and ***White*** are also found here **(1) (23)**
Rosalie	368 - SE	T4S, R8E, Sec 11	Rosalie Baptist Church; approximately 225 graves; first known interment: E. G. ***Colvard***, Jr. (1923-1944); ***Bailey, Bain, Benefield, Bowman, Campbell, Darwin, Everett, Hall, Howse, Kirby, Perry, Phillips, Releford, Seay, Watkins*** and ***Westmoreland*** are common to this active cemetery **(23)**
Ross	206 - SW	T4S, R3E, Sec 24	also known as Wisdom Cemetery; 9 graves; first known interment: Charlotte B. ***Bartill*** (d. 1892); last known interment: Carl Harold ***Ross*** (1891-1919); ***Ballard, Booth, Cornelison, Wilson*** and ***Wisdom*** are also found here **(1) (4) (23)**
Rosson	234 - SW	T4S, R5E, Sec 28	see Robertson
Rouse	113 - NW	T3S, R4E, Sec 6	also known as Williams Cove Cemetery; 15 marked and 5 unmarked graves; first known interment: J. Robert ***Robertson*** (1852-1898); last known interment: Mildred N. ***Caves*** (1921-1995); ***Cantrell, Counts, Pace, Rouse*** and ***Williams*** are also found in this cemetery **(1) (7) (16) (23)**
Rousseau	104 - SW	T3S, R3E, Sec 29	also known as David R. Rousseau Cemetery; at least 6 graves of the ***Rousseau*** family as well as 17 unmarked graves; first known interment: John ***Rousseau*** (d. 1860); last known interment: Nancy Ann ***Rousseau*** (1845-1931); ***Smith*** is also found here **(1) (7) (16) (23)**
Rousseau	193 - SW	T3S, R3E, Sec 28	see Clark
Rousseau	195 - SW	T4S, R3E, Sec 4	David Thomas Rousseau Cemetery; 10 marked graves; first known interment: Thomas L. ***Rousseau*** (1861-1881); last known interment: William Elijah ***Flanagan*** (1855-1941); ***Toney*** is also found in this inactive cemetery **(16) (23)**
Russell	133 - NE	T2S, R7E, Sec 22	approximately 25 graves; first known interment: Margaret ***Russell*** (d. 1844); ***Beason, Clay, Phillips*** and ***Templeton*** are also common to this cemetery recently used in 2011 for the first time since 1942 **(7) (23)**

Cemetery	Locale	Location	Church Affiliation and Remarks
Sam Hinshaw	313 - NW	T2S, R4E, Sec 2	15 marked and approximately 50 unmarked graves; first known interment: William ***Hinshaw*** (1800-1859); last known interment: Edna P. ***Sharp*** (1938-1957); ***Morris, Prince, Robertson, Turpin*** and ***Wanamaker*** are also found in this inactive cemetery **(7) (23)**
Samples	294 - SE	T5S, R7E, Sec 12	the single grave formerly here has been moved to a new location
Sanders	115 - NW	T2S, R5E, Sec 20	also known as Mill Creek Cemetery; approximately 75 marked and numerous unmarked graves; first known interment: David B. ***Worthen*** (1796-1863); ***Anderson, Cardin, Hodges, Jones, Knight, Mashburn, Neeley, Posey, Sanders, Swafford*** and ***Worthen*** are common to this cemetery still in use **(1) (23)**
Sanders	128 - NW	T3S, R6E, Sec 9	approximately 55 graves; first known interment: John Wesley ***Sanders*** (1785-1815); ***Burrow, Davis, Dunn, Holt, Proctor, Sanders, Talley*** and ***West*** are common to this cemetery still in use **(1) (23)**
Sanders	334 - NW	T1S, R5E, Sec 31	100 yards east of McCullough Cemetery; the graves of William L. ***Sanders*** (1851-1941), Harvey C. ***Sanders*** (1894-1936) and Sarah Ellen ***Sanders*** (1863-1931) **(16)**
Sanders	360 - NW	T3S, R5E, Sec 8	a new cemetery of approximately 25 graves; first known interment: Jesse Albert ***Sanders*** (1910-1969); ***Cornelison, Dodson, Lynch, Pritchett, Proctor*** and ***Sanders*** are common to this active cemetery **(1) (23)**
Sarratt-Adams	253 - SE	T4S, R7E, Sec 34	12 graves; first known interment: Gussie D. ***Sarratt*** (1876-1893); last known interment: Vada ***Clifton*** (1882-1964); ***Johnson, Lister*** and ***Phillips*** are also found in this inactive cemetery **(4) (23)**
Scottsboro City	233 - SW	T4S, R5E, Sec 25	see Cedar Hill
Section	298 - SE	T5S, R6E, Sec 23	Section United Methodist Church; approximately 450 graves dating from 1901; ***Allen, Ambrester, Atchley, Bell, Brogdon, Campbell, Carter, Downey, Graden, Green, Hale, Harris, Kirby, McCord, McKenzie, Myers, Nichols, Patterson, Rudder, Stanton*** and ***Ziegler*** are common to this active cemetery **(1) (23)**
Section Bluff	288 - SE	T5S, R6E, Sec 22	see Bluff Memorial
Shady Grove	287 - SE	T5S, R7E, Sec 18	see Old Shady Grove
Sharp	123 - SW	T3S, R5E, Sec 17	
Shelton	228 - SW	T3S, R5E, Sec 35	approximately 380 marked and numerous unmarked graves; first known interment: W. W. ***Wood*** (1875-1884) or Susan ***Mitchell*** (1851-1884); ***Adkins, Austin, Chandler, Cornelison, Dean, Evans, Guinn, Heffington, Hill, Lusk, Manning, McBride, Mitchell, Potter, Precise, Reed, Sharp, Shelton, Venable, West, Wininger*** and ***Worthen*** are common to this active cemetery **(1) (23)**
Shelton	214 - SW	T3S, R4E, Sec 35	see Gold
Shelton	384 - SW	T3S, R4E, Sec 26	approximately 20 graves; first known interment: Sophronia Cowart ***Shelton*** (1866-1911); ***Hall, McBride, Tidwell, Walker*** and ***Warren*** are common to this active cemetery **(23)**
Shipp	132 - NE	T2S, R7E, Sec 17	approximately 70 graves; first known interment: Billie Winford ***Marlow*** (1840-1841); ***Bean, Cargile, Hardin, Lowe, Loyd, Moore, Steele, Talley*** and ***Wynn*** are common to this cemetery still in use **(1) (23)**
Shipps Chapel	362 - SE	T4S, R7E, Sec 7	moved to Cedar Hill Cemetery in 1974 **(20)**
Shrader	385 - NE	T3S, R9E, Sec 10	the graves of Nelson Eugene ***Guffey*** III (1970-1997), Eva Mae ***Shrader*** (1917-2007) and Taft Theodore ***Shrader*** (1910-1987) **(23)**
Sikes	45 - NE	T1S, R7E, Sec 19	also known as Pigeon Cemetery; 6 graves; first known interment: Martha Ann ***Gambol*** (1907-1912); last known interment: Mary Elizabeth ***Curtis*** (1884-1971); ***Rogers*** is also found here **(23)**
Silas Jones	204 - SW	T4S, R3E, Sec 2	11 marked and over 100 unmarked graves; first known interment: Van ***Wells*** (d. 1878); last known interment: Fred ***Smith*** (d. 1924); ***Finley, Jone, Jones, Kirkpatrick, Smith, Wilbourn*** and ***Wright*** are also known to be found in this inactive cemetery **(7) (23)**
Sisk	11 - NW	T1S, R4E, Sec 12	approximately 190 marked and several unmarked graves; first known interment: ***Arabella Sims*** (1856-1861); ***Clark, David, Garrett, Gifford, Henshaw, Marcum, Morris, Posey, Putnam, Sims, Sisk, Stewart, Treece*** and ***Wilson*** are common to this cemetery still in use **(7) (23)**
Skelton	363 - SW	T4S, R5E, Sec 25	
Skyline	122 - NW	T3S, R5E, Sec 5	approximately 190 graves; first known interment: first known interment: William J. ***Messer*** (1823-1872); ***Anderson, Bellomy, Brewer, Cardin, Cornelison, Floyd, Guffey, Hall, Harrison, Little, McGill, Mitchell, Sharp, Shafer, Stephens, Tidwell, Venable, Ward*** and ***Wininger*** are common to this active cemetery **(23)**
Smith	94 - NE	T2S, R10E, Sec 4	6 graves, 5 of the ***Smith*** family and Rosie May ***Lanier***; no dates **(4)**
Smith	199 - SW	T4S, R3E, Sec 1	over 45 marked graves; first known interment: Adam ***Derrick*** (1787-1828); ***Bingham, Davis, Frazier, Jones, Kirkpatrick, Smith*** and ***Wilbourn*** are common to this active cemetery **(7) (12) (16) (23)**
Smith	201 - SW	T3S, R3E, Sec 36	John G. Smith Cemetery; first known interment: William ***Putman*** (1827-1877); last known interment: Delano G. ***Harden*** (d. 1904); ***Baley, Brewer, Hardin, Sanders*** and ***Smith*** along with a few unmarked graves are found here **(16) (23)**
Smith	300 - NE	T3S, R9E, Sec 7	approximately 150 graves; first known interment: N.P. ***Hogue*** (1861-1862); ***Blancett, Bowen, Bradford, Cordell, Cox, Gamble, Hart, Hawes, Hogue, Holland, Houser, Howard, Ingram, Keys, King, Lambert, Lofty, Overdeer, Smith, Stoner, Westbrook*** and ***White*** are common to this active cemetery **(7) (23)**
Smiths Chapel	267 - SW	T5S, R4E, Sec 12	see Aspel
Stacy	338 - NE	T2S, R8E, Sec 36	Mary Ann ***Akers*** (1958-1992)**,** Ellis Ray ***Arbour*** (1936-2011) Hobert ***Stacy*** (1944-1991) and Crystal Gayle ***Prince*** (1980-2014) can be found here **(23)**
Staples-Frazier	372 - SW	T4S, R5E, Sec 13	approximately 90 graves; first known interment: W. Sheppie ***Phillips*** (1858-1862); last known interment: Edward J.W. ***Smart*** (1947-2003); ***Allan, Blackwell, Burrow, Campbell, Frazier, Hunt, Phillips, Shelton, Sisk, Smart, Southeard, Staples, Wallace*** and ***Watson*** are common to this rarely used cemetery **(23)**
Stephens	211 - SW	T5S, R3E, Sec 12	also known as Derrick or Old Derrick Cemetery; 12 marked and numerous unmarked graves; first known interment: Hettie Jane ***Stephens*** (1852-1854); last known interment: Sullina Derrick ***Kennamer*** (1833-1908); ***Derrick*** and ***Evans*** are also found here **(1) (2) (23)**
Sterne	173 - NE	T3S, R8E, Sec 4	approximately 80 marked and numerous unmarked graves; first known interment: Columbus ***McCoy*** (b. & d. 1843); ***Allen, Crabtree, Craze, Gibson, Goforth, Hawes, McCoy, Prince*** and ***Sterne*** are common to this cemetery still in use **(1) (23)**
Stevenson	135 - NE	T2S, R7E, Sec 10	Stevenson Community Cemetery, approximately 350 graves; first known interment: Frank ***Cothron*** (1899-1956); ***Allison, Arnold, Barnes, Bean, Buckner, Burton, Bynum, Cobb, Cothran, Curtis, Davis, Eldridge, Evans, Grider, Harris, Jacoway, Lankford, Martin Matthews, McCrary, Ragland, Smith, Stewart, Summers, Ward, Wilkinson*** and ***Wisdom*** are among the many families found in this active cemetery **(1) (23)**
Stevenson	373 - NE	T2S, R7E, Sec 12	Stevenson City Cemetery, established 1975; approximately 2,000 graves; ***Allen, Allison, Bogart, Caperton, Cox, Duggar, Gonce, Hall, Huddleston, Johnson, Kirk, Mann, McMahan, Matthews, Rowe, Rudder, Russell, Sanders, Smith, Thomas*** and ***Timberlake*** are common to this active cemetery **(23)**
Stogsdill	147 - NE	T3S, R7E, Sec 4	
Straightway	78 - NE	T1S, R10E, Sec 18	Straightway Church; approximately 90 graves; first known interment: Edward Albert ***Grant*** (1888-1960); ***Ellis, Gass, Gray, McGuire, Robinson, Smith*** and ***York*** are common to this cemetery still in use **(23)**
Sulenger	317 - SW	T4S, R3E, Sec 32	see Gilmore Springs
Swafford	182 - NE	T2S, R8E, Sec 24	see Lewis

Cemetery	Locale	Location	Church Affiliation and Remarks
Swaim	21 - NW	T1S, R4E, Sec 35	several unmarked graves; first known interment: Rev. James ***Hall*** (1787-1870); last known interment: E. Adeline ***Swaim*** (1833-1903); **(7) (23)**
Taliaferro	311 - NW	T2S, R4E, Sec 30	approximately 75 graves; first known interment: Montillus F. ***Rice*** (b. & d. 1859); ***Branch, Brooks, Carden, Davis, Gattis, Gilliam, Peoples, Putman, Taliaferro*** and ***Williams*** are common to this cemetery **(7) (23)**
Talley	56 - NE	T1S, R7E, Sec 26	approximately 185 marked and numerous unmarked graves; first known interment: John M. ***McMahan*** (1836-1837); ***Ake, Allen, Attwood, Brown, Buckner, Caperton, Davis, Farris, Gamble, Hutchins, Joyner, Martin, McMahan, Mershon, Owens, Phillips, Pritchett, Reese, Rice, Roberts, Russell, Samples, Singleton, Summers, Talley, Tally, Thomas*** and ***Walker*** are common to this cemetery still in use **(1) (23)**
Talley	176 - NE	T3S, R7E, Sec 11	also spelled Tally; 16 marked and several unmarked graves; first known interment: Rebecca Ann ***McMahan*** (1812-1849); ***Matthews, Middleton*** and ***Talley*** are common to this cemetery still in use **(1) (23)**
Thompson	247 - SW	T4S, R6E, Sec 21	21 marked and several unmarked graves; first known interment: Luther ***Thompson*** (1874-1888); last known interment: A. H. ***Thompson*** (1847-1936); ***Adams, Cowan, Cunningham, Sisk*** and ***Sloan*** are also found in this inactive cemetery **(3) (23)**
Thompsons Cove	312 - NW	T2S, R3E, Sec 25	the marked graves of H. M. ***Shook*** (1835-1864), Martha B. ***Manley*** (1801-1862) and Leroy C. ***Shook*** (1833-1864) as well as several unmarked graves **(16)**
Thornton	386 - NE	T2S, R7E, Sec 25	19 graves; first known interment: Eugene B. ***Cross*** (1923-1928); last known interment: Lille Mae ***Cross*** (1924-1989); ***Abney, Green, Thomas, Thornton*** and ***York*** are common to this cemetery **(23)**
Thrower	364 - NW	T3S, R4E, Sec 18	Jim Thrower Cemetery
Tipton	103 - SW	T3S, R3E, Sec 28	also known as Charles Tipton Cemetery; 6 graves; first known interment: Ira ***Tipton*** (1860-1863); last known interment: infant ***Skelton*** (d. 1927); ***Everett*** is also found in this inactive cemetery **(7) (23)**
Tipton	237 - SW	T5S, R6E, Sec 4	
Todd	98 - NW	T3S, R3E, Sec 2	5 graves; first known interment: William G. ***Todd*** (1869-1885); ***Hunter*** is also found in this cemetery last used in 1901 **(7)**
Tolliver	330 - NW	T2S, R4E, Sec 29	see Old Taliaferro
Toney	96 - NW	T2S, R3E, Sec 28	also known as Hambrick. 5 marked and 12 unmarked graves; first known interment: Nicholas ***Woodlawn*** (1793-1882); last known interment: W. B. ***Toney*** (1820-1897); ***Hambrick*** and ***Parks*** are common to this cemetery **(1) (7) (16) (23)**
Travis	121 - NW	T3S, R5E, Sec 4	approximately 90 graves; first known interment: Willie Harvy ***Scott*** (1908-1909); ***Barton, Dobson, Dyer, Knight, O'Neal, Ott, Packer, Peacock*** and ***Travis*** are common to this cemetery still in use **(1) (23)**
Trenton	212 - SW	T3S, R4E, Sec 30	approximately 390 marked and several unmarked graves; first known interment: Aubrey ***McFarlen*** (1915-1917); ***Archey, Bingham, Campbell, Finley, Freeman, Hall, Honea, Humphrey, Kirkpatrick, Lindsey, Parton, Sanders, Smith, Thompson, Vandiver*** and ***Wilbourn*** are common to this cemetery **(7) (23)**
Turley	15 - NW	T1S, R4E, Sec 14	10 to 12 unmarked graves; an inactive cemetery **(7)**
Union	297 - SW	T4S, R3E, Sec 35	over 1,300 marked and numerous unmarked graves; first known interment: Sallie ***Maples*** (1816-1834); ***Atchley, Barclay, Bishop, Bulman, Butler, Campbell, Chambless, Chandler, Cobb, Elkins, Evans, Gentle, Hall, Hodges, Jones, Keel, Kennamer, Lewis, Miller, O'Neal, Page, Phillips, Prince, Skelton, Stewart, Thomas, Wallace, Wann, Wilson*** and ***Woodall*** are common to this active cemetery **(7) (23)**
Union Grove	292 - SE	T5S, R7E, Sec 25	Union Grove Church
Vaught	280 - SW	T6S, R5E, Sec 10	approximately 25 graves with numerous unmarked graves; first known interment: Leann ***Vaught*** (d. 1840 at 47 years); last known interment: Esther A. ***Hayes*** (1858-1934); ***Alexander, Childress, Grantham, Johnson, McCormack, Snodgrass*** and ***Vaught*** are also found here **(7) (23)**
Vaughts Cove	327 - NW	T2S, R3E, Sec 36	evidence of 10-15 graves **(16)**
Walker	58 - NE	T1S, R8E, Sec 30	John ***Walker*** (1821-1888) is known to be found here **(23)**
Walker	197 - SW	T3S, R3E, Sec 34	8 marked graves; first known interment: J. M. ***Little*** (1872-1890); last known interment: Diana Frazier ***Smith*** (1852-1916); ***Kirkpatrick*** and ***Walker*** are also found in this inactive cemetery **(7) (23)**
Walker	81 - NE	T1S, R8E, Sec 24	a new and active cemetery; ***Anthony, Propst, Thomas*** and ***Walker*** are known to be found here **(23)**
Walker-Arnold	148 - NE	T3S, R7E, Sec 3	in front of Washington Cemetery; 11 graves; first known interment: Mary ***Walker*** (1874-1880); last known interment: Alfred B. ***Arnold***, Jr. (1927-2001); ***Chase, Hackworth*** and ***Logan*** are also found here **(23)**
Washington	148 - NE	T3S, R7E, Sec 3	behind Walker-Arnold Cemetery, 13 graves; first known interment: George Carrack ***Washington*** (1837-1857); last known interment: Mariann Louella ***Washington*** (1857-1937); ***Amerson*** and ***Pendergrass*** are also found here **(7) (23)**
Webb	213 - SW	T3S, R4E, Sec 31	also known as Old Bottom Cemetery; approximately 35 marked and numerous unmarked graves; first known interment: Tabitha Stovall ***Welborn*** (1770-1830); last known interment: Martha Jane F. ***Flippo*** (1856-1943); ***Flanagan, Flippo, Kennedy, Lusk, Webb*** and ***Williams*** are found here **(7) (23)**
Wheeler	175 - NE	T3S, R8E, Sec 1	approximately 75 graves; first known interment: Joe ***Williams*** (b. & d. 1877); ***Ball, Choate, Clark, Houser, Overdeer, Sampson, Smith, Williams*** and ***Wise*** are also common to this cemetery still in use **(1) (23)**
Wheeler	254 - SE	T3S, R8E, Sec 25	Richard Wheeler Cemetery; Alfred ***Church*** (1828-1863), Louisa Stuart ***Church*** (1832-?) and Richard ***Wheeler*** (1806-1856) are known to be found here **(23)**
Whited	387 - NE	T1S, R9E, Sec 1	14 graves; 12 members of the Whited family and 2 members of the Whitehead family; first known interment: Edward H. ***Whited***, Sr. (1921-1996); an active, contemporary cemetery **(23)**
Williams	83 - NE	T1S, R9E, Sec 31	approximately 70 graves; first known interment: John Peter ***Williams*** (1851-1855) ***Blake, Carter, Cluck, Hackworth, Riggs, Sells, Troxell*** and ***Williams*** are common to this cemetery still in use **(1) (23)**
Williams Cove	113 - NW	T3S, R4E, Sec 6	see Rouse
Willis	42 - NE	T1S, R7E, Sec 3	17 marked and numerous unmarked graves; first known interment: Alexander ***Suiter*** (1775-1847); last known interment: Felix Grundy ***Ake*** (1881-1947); ***Adkins, Dixon, Hendrix, Matthews, McQuiddy*** and ***Willis*** are also found in this inactive cemetery **(1) (23) (24)**
Wilson	9 - NW	T1S, R4E, Sec 2	approximately 45 graves, 14 marked; first known interment: infant ***Miller*** (b. & d. 1895); ***Birnstihl, Dodson, Fanning, Gifford, Miller*** and ***Wilson*** are found in this active cemetery **(7) (23)**
Wilson	69 - NE	T1S, R8E, Sec 33	see Bolivar
Wilson	365 - SW	T3S, R4E, Sec 19	James ***Wilbourn*** (1834-1866), Nancy Walker ***Wilbourn*** (1835-?), John ***Wilson*** (1840-1904) and Mariah Kirkpatrick ***Wilson*** (1827-1910) are found here **(23)**
Wimberley	161 - NE	T2S, R8E, Sec 17	approximately 150 graves; first known interment: Jackson D. ***Wimberly*** (1816-1872); ***Adams, Allison, Aspaugh, Blevins, Foster, Gonce, Hoback, Huddleston, Inglis, Looney, Parton, Phillips, Rudder, Wallace, Wimberley*** and ***Woodall*** are common to this cemetery **(7) (23)**
Wininger	388 - SW	T3S, R4E, Sec 36	established 1885; approximately 70 graves; first known interment: Solomon ***Wininger*** (1802-1885); ***Allen, Bailey, Buckner, Gentle, McAllister, Potter, Wininger*** and ***Wood*** are common to this active cemetery **(23)**
Wisdom	206 - SW	T4S, R3E, Sec 24	see Ross
Woods Cove	235 - SW	T4S, R5E, Sec 34	also known as Freeman Cemetery; approximately 190 graves; first known interment: Revolutionary War Veteran John ***Rounsavall***, Sr. (1758-1840); ***Berry, Brooks, Edmonds, Frazier, Freeman, Gayle, Guffey, Judge, Matthews, McKee, McLemore, Rounsavall, Ward, Weeks, Whitehead*** and ***Wilhelm*** are common to this cemetery still in use **(1) (23)**

Cemetery	Locale	Location	Church Affiliation and Remarks
Wrights Chapel	389 - SE	T3S, R7E, Sec 29	Wrights Chapel Community Church; the graves of Luther Eugene ***Wright*** (1890-1967) and Daisy D. ***Wright*** (1894-?) **(1) (23)**
Zion Rest	268 - SW	T5S, R5E, Sec 7	approximately 270 graves; first known interment: James Samuel ***Knight*** (1889-1892); ***Baker, Beard, Cooley, Dulaney, Hammonds, Hastings, Hooper, Jones, Knight, Mount, Paradise, Ritchie, Smith, Talkington, Thompson, Wallingsford*** and ***Westmoreland*** are common to this cemetery still in use **(1) (7) (23)**

Cemeteries of Unknown Name

Cemetery	Locale	Location	Church Affiliation and Remarks
Unknown	13 - NW	T1S, R4E, Sec 15	
Unknown	66 - NE	T1S, R8E, Sec 33	
Unknown	73 - NE	T2S, R8E, Sec 10	
Unknown	141 - SW	T3S, R4E, Sec 36	
Unknown	151 - NW	T3S, R6E, Sec 4	
Unknown	171 - NE	T2S, R8E, Sec 35	
Unknown	226 - SW	T4S, R5E, Sec 18	
Unknown	243 - SE	T4S, R6E, Sec 1	
Unknown	301 - SE	T6S, R6E, Sec 15	
Unknown	376 - SW	T5S, R4E, Sec 7	

Cemeteries of Uncertain Location

Cemetery	Locale	Location	Church Affiliation and Remarks
Airport	not plotted	between RR and Scottsboro airport runway	a black cemetery **(20)**
Allen	not plotted	T5S, R6E, Sec 24	moved to Cedar Hill Cemetery in Scottsboro in 1966 **(20)**
Andrews	not plotted	T3S, R6E, Sec 9	
Antioch	340 - NE	T1S, R8E, Sec 12	south side of Jones Creek near Stagecoach Road; Antioch Church of Christ **(20)**
Arendale-Williams	341 - NE	T1S, R8E, Sec 4	first known interment: Elisabeth D. ***Arendale*** (1805-1862); last known interment: I. E. ***Douthitt*** (1809-1896); ***Deathridge, Williams*** and ***Wynne*** are also found here **(9)**
Austin	not plotted	on Coon Creek at Rash	5 graves; first known interment: J. A. ***Austin*** (d. 1841); last known interment: Elvira ***Williams*** (1826-1875); noted for the stone wall surrounding the small family cemetery **(9) (25)**
Backbone Ridge	not plotted	on Backbone Ridge near Parks Cemetery	see Kirby
Barclay	not plotted	T5S, R5E, Sec 11	moved from Industrial Park to Cedar Hill Cemetery around 1990 **(20)**
Bass	not plotted	T2S, R6E, Sec 16	west end of County Road 564
Bean	342 - NW	T1S, R6E, Sec 8	
Blowing Caves	not plotted	unknown	the grave of Joseph ***Sanders*** (1793-1863) **(23)**

Cemeteries of Uncertain Location

Cemetery	Locale	Location	Church Affiliation and Remarks
Bottom	not plotted	unknown	
Boyd	not plotted	T4S, R5E, in Larkinsville	Dr. J. H. Boyd Cemetery; possibly #226 **(20)**
Burks	not plotted	Estillfork area	the graves of James K. Polk ***Burks*** (1880-1908), R. B. (1820-1895), M. B. (1830-1907) and Tom D. **(16)**
Bynum	not plotted	T4S, R6E, Sec 29	at the Church of God, Bynum Street, in Scottsboro; the graves of Robert ***Bynum*** and his wife **(13)**
Byrd Hill-Snodgrass	not plotted	T4S, R6E, Sec 24; old Byrd homesite, Scottsboro	14 graves; first known interment: Nathaniel ***Byrd*** (1786-1840); last known interment: W. E. ***Snodgrass*** (1852-1922); ***Rountree*** can also be found here **(3) (25)**
Camp	not plotted	T4S, R3E, Sec 20; 100 yards east of Hwy. 72	Jonathan C. Camp Cemetery; no marked graves remain **(23)**
Camp To Know Him	not plotted	Coal Mine Mountain, Pisgah	George N. ***Honea*** (1844-?), Mary Jane ***Honea*** (1834-?) and Susan Ann ***Perry*** (1843-1899) are said to be found at this former site of a coal mining camp **(23)**
Campbell	not plotted	T4S, R5E, sec 13/24	east of intersection with County Road 30, near Bob Jones' home
Capleton-Surry	not plotted	unknown	Lydia Ann ***Bryant*** (1892-1957) and William Jasper ***Bryant*** (1880-1953) are known to be found here **(23)**
Chambers	not plotted	McMahans Cove near Cargile Cemetery	the grave of Eliza Ann ***Chambers*** (850-1864) along with about 12 unmarked graves **(9)**
Chisenhall	not plotted	T5S, R6E, Sec 20	east side of County Road 67, near north end of causeway
Clayton	314 - SW	T5S, R5E, Sec 26	the grave of Sally ***Clayton***, wife of Col. Richard B. ***Clayton*** **(15)**
Click	not plotted	Click Hollow	7 graves; first known interment: W. B. ***Clark*** (1846-1908); last known interment: Clemon C. ***Clay*** (1856-1947); ***Fletcher*** and ***Webb*** are also found here **(3)**
Clifton	not plotted	Pisgah	12 unmarked graves and Jimmy ***Clifton*** (b. & d. 1878) **(4)**
Cobb	347 - SW	T4S, R4E, Sec 31	
Cochran	not plotted	unknown	the graves of Mary Elizabeth ***Cochran*** (1830-1867) and William ***Cochran*** (1820-1867) **(23)**
Coffeetown	not plotted	T6S, R5E, Sec 11	6 of the 31 graves here were removed by the TVA in the 1930's; remaining graves flooded by Lake Guntersville; last used in the 1880's; ***Coffee, Jarnagin*** and ***Snodgrass*** were once found here **(15)**
Cox	not plotted	T1S, R8E, Sec 18	Thos. Hopkins Cox Cemetery
Crane-Baugh	not plotted	Skyline	5 graves; first known interment: Jennie Ann ***Crane*** (1893-1977); ***Baugh*** and ***Sheaks*** are also found in this cemetery still in use **(23)**

Craze	not plotted	T3S, R8E, Sec 16/17 on Sand Mt. near Fabius	Jennie Jane Miller ***Craze*** is known to be among the several unmarked graves found here **(1)**
Crownover	not plotted	unknown	8 graves; first known interment: Sarah ***Crownover*** (1818-1881); last known interment: W. F. ***McHaffey*** (1892-1918) **(3)**
Cuthy Point	not plotted	Fackler	the grave of William H. ***Evett*** (1872-1916) is known to be found here **(23)**
Davis-Burks	not plotted	T1S, R5E, Sec 12	
Delancy	not plotted	T4S, R6E, Sec 12	the graves of Hyram F. ***Delancy*** and Nancy ***Delancy*** **(1)**
Dillard-Edwards	not plotted	T4S, R5E, Sec 24	a black cemetery **(20)**
Dunagan	not plotted	Godwin Point Hunting Club on Sand Mountain	the grave of R. C. ***Dunagan*** (1882-1886) **(1)**
Ellison	348 - SW	T5S, R5E, Sec 18	the graves of 2 children **(20)**
Evans	not plotted	T1S, R6E, Sec 32	Sam Evans Cemetery; 10 marked and numerous unmarked graves; first known interment: Martha Jane ***Sanders*** (1858-1881); last known interment: Samuel ***Evans*** (1816-1911); ***Anderson, Chavers, Freeman*** and ***Thompson*** are also found here **(23)**
Evett	not plotted	T3S, R5E, Sec 27	
Finnell	not plotted	unknown	Virena Jane ***Hicks*** (1821-1882) is said to be found here **(23)**
Fitch	not plotted	T1S, R3E, Sec 28	
Forest Grove	not plotted	unknown	Forest Grove Memorial Gardens
Fowlers Cove	not plotted	T2S, R4E, Sec 22	south side of Hwy. 146
Frazier	not plotted	T5S, R5E, Sec 24	possibly Frazier Graveyard (below); moved from Goosepond Island to Cedar Hill Cemetery in 1966 **(20)**
Frazier Graveyard	not plotted	Camp Ground Hollow, Scottsboro	one of the oldest cemeteries in the county; first known interment: Rebecka ***Frazier*** (d. 1822 at 22 years); last known interment: Thomas S. ***Kirby*** (1861-1943); ***Hodge, Jenkins*** and ***Parks*** are also found here **(3)**
Garrett	333 - NW	T1S, R5E, Sec 7	only known interment: "Coonie" ***Garrett*** **(16)**
Garth	not plotted	Garth	approximately 10 graves; first known interment: C. ***Jenkins*** (b. & d. 1948); ***Bingham, Flippo, Long*** and ***Smith*** are also found here **(23)**
George	not plotted	T1S, R4E, Sec 15	the marked graves of Kelvie C. ***George*** (1924, only date), Anis R. ***George*** (1890-1961), Velma ***George*** (b. & d. 1907) and Luke ***George*** (1882-1968) as well as 3 unmarked graves **(16)**
Gilbreath	not plotted	T6S, R5E, Sec 14	the graves of John T. ***Gilbreath*** (1839-1900), Sallie ***Gilbreath*** (1862-1900) and an infant **(21)**
Glover-Mourning	308 - SW	T4S, R4E, Sec 16	approximately 20 graves, 8 marked; first known interment: Permelia Jane ***Glover*** (1842-1906); the last burial in this family cemetery was in 1960 **(7)**
Gordon	not plotted	Off County Road 687, Fabius	the graves of Anderson ***Gordon*** (1808-1884) and Elizabeth ***Gordon*** (1808-1897) in a cemetery destroyed by logging **(23)**
Graham	not plotted	T1S, R8E, Sec 32; west side of County Road 75	Aletha Graham Cemetery
Gross	not plotted	T5S, R5E, Sec 20 or 29	John Jacob ***Gross***, Sr. was buried in Neal field near Mink Creek around 1821; this grave now inundated **(20)**
Gross Springs	not plotted	unknown	the grave of Frances A. ***Anderson*** (1866-1904) **(23)**
Hales Cove	not plotted	T4S, R3E, Sec 15?	***Everett*** and ***Gwathney*** are found here **(23)**

Cemeteries of Uncertain Location (Continued)

Cemetery	Locale	Location	Church Affiliation and Remarks
Hancock	not plotted	T2S, R7E	on the farm of H. Grady Jacobs near the mountain; the graves of Sarah "Sallie" ***Hancock*** (1780-1847) and John ***Hancock*** (1779-1855) **(3) (23)**
Hargiss	not plotted	T4S, R6E, Sec 22; on a hill near Byrd Hill Cemetery	3 graves; A. ***Hargiss*** Jr., (no dates), William ***Hargiss*** (1799-1854) and Elizabeth ***Thompson*** (1801-1875) **(3)**
Hargiss	not plotted	T4S, R6E, Sec 31	Robert Hargiss Cemetery; no markers remain **(20)**
Harris	not plotted	unknown	J. P. ***Baine*** (b. & d. 1917) and Myrtle Blancett ***Baine*** (1887-1917) are known to be found here **(23)**
Hastings	not plotted	T1S, R6E	
Hays	not plotted	T5S, R5E, Sec 12	2 graves **(20)**
Hicks	not plotted	unknown	the grave of Johnny Columbus ***Lambert*** (1945-2011) is known to be found here **(23)**
Hinshaw	not plotted	unknown	15 graves; first known interment: William ***Hinshaw*** (1800-1859); last known interment: Edna P. ***Sharp*** (1938-1957); ***Morris, Prince, Robertson, Turpin*** and ***Wanamaker*** are also found here **(23)**
Houston Hollow	not plotted	T1S, R4E, Sec 24	***Robertson*** is known to be found here **(23)**
Hurt	not plotted	near Coffeys Ferry	the grave of Willie Jones ***Hurt*** (d. 1864 at 22 years); evidence of other graves **(9)**
Indian	not plotted	T2S, R3E, Sec 3 or 4	
Indian Grave Pond	352 - NW	T2S, R4E, Sec 35	
Jacobs	not plotted	T2S, R7E	see Hancock
Johnson	307 - SW	T4S, R4E, Sec 21	8 marked and 7 unmarked graves; first known interment: A. Quincy ***Jackson*** (1881-1898); ***Gentle, Johnson*** and ***Rousseau*** are common to this cemetery last used in 1947 **(7)**
Jones	not plotted	T1S, R3E, Sec 25	
Jones Cove	not plotted	up river from B. B. Comer Bridge	the graves of Callie Derrick ***Wheeler*** (1848-1874) and John V. ***Wheeler*** (no dates) **(3)**
July Mountain	not plotted	T4S, R5E, Sec 26	see Poorhouse Mountain
Keel	not plotted	T4S, R3E, Sec 30	Keel Mountain; 8 graves; first known interment: Jesse ***Keel*** (ca. 1779-ca. 1841); last known interment: John E. ***Keel*** (ca. 1849-ca. 1898); ***Lewis*** and ***McCulley*** are also found in this inactive cemetery **(16) (23)**
Kings Cove	not plotted	Rocky Springs	7 graves; first known interment: Lance ***Henry*** (d. 1905); last known interment: Bobby Joe ***Brock*** (1937-1940); ***Moore, Revell*** and ***Wynne*** are also found here **(23)**
Kirby	not plotted	on Backbone Ridge near Parks Cemetery	also known as Backbone Ridge Cemetery; 30 graves; 24 ***Kirby***, 3 ***Justice***, 2 ***Gossett***, and 1 ***Burnum***; first known interment: Thomas ***Justice*** (1803-1810); last known interment: Etta J. ***Burnum*** (1874-1935) **(3) (23)**
Law	not plotted	T5S, R5E, Sec 14	
Lebanon	not plotted	T2S, R7E, Sec 2	

Lewis	not plotted	T5S, R4E, Sec 7	east of County Road 8
Lyon	not plotted	off Co. Rd. 31, Pikesville	the grave of Nelson Ernest ***Lyon*** (1880-1950) and numerous unmarked graves; ***Brownfield*** and ***Proctor*** are known to be found here **(1)**
Matthews	not plotted	T1S, R7E, Sec 18	W. J. Matthews Cemetery
McBride	not plotted	T2S, R6 or 7E	in Little Coon
McCormack	not plotted	Lim Rock	the grave of Myrtle Essie McCormack ***Gentle*** (1903-?) is found here **(23)**
McCoy	not plotted	S. side of TN River, near Capertons Ferry	first known interment: Columdux ***McCoy*** (b. & d. 1843); ***Goforth, Hurt*** and ***Pringle*** are also found here **(8)**
McCoy Mountain	not plotted	T5S, R4E, Sec 9?	
McCrary	not plotted	T2S, R6E, Sec 8	
McCutcheon	not plotted	T6S, R5E, Sec 1	
Mershon	not plotted	T1S, R6E, Sec 24	northeast ¼ of the section; the grave of John ***Mershon*** **(20)**
Methodist	not plotted	T6S, R5E, Sec 1	Methodist Church
Money	not plotted	T1S, R4E, Sec 25	northwest ¼ of the section; the grave of William C. ***Isbell*** (1823-1865) **(23)**
Moody	not plotted	T3S, R6E, Sec 5	Moody Slave Cemetery
Moody	not plotted	T6S, R5E, Sec 11	2 graves; Ada Loveless ***Moody*** (d. 1893) and O. A. ***Moody*** (d. 1867) **(15)**
Moore	not plotted	T4S, R5E, Sec 4	Dr. Andrew Moore Cemetery
Mordah	not plotted	T4S, R5E, Sec 26	see Poorhouse Mountain
Morris	not plotted	Grays Chapel, Estillfork	Calvin T. Morris Cemetery; Nannie Morris ***Hinshaw*** (1882-1901), Calvin T. ***Morris*** (1831-1903), Melvira Carter ***Morris*** (1844-1913) and Sarah A. Morris ***Rouse*** (1863-1885) are found here **(23)**
Morring	not plotted	unknown	Morring Family Cemetery; the graves of James M. ***Glover*** (1835-1913) and Permelia Jane ***Glover*** (1842-1906) and Eleanor Jane ***Glover*** (1832-1911) are known to be found here **(23)**
Morris and Scott	not plotted	Scottsboro	see Scott
Mount Gilead	not plotted	T1S, R7E, Sec 5; NW of AL Hwy. 117	Mount Gilead Church no longer exists; 9 marked and several unmarked graves; first known interment: George ***West*** (1792-1869); George ***Holder*** (d. 1847) is said to be found here in an unmarked grave; last known interment: Richard ***Carter*** (1848-1925) **(1)**
Mullican	329 - NW	T2S, R3E, Sec 1	the marked grave of H. T. ***Mullican*** (1869-1916) and 4 unmarked graves **(16)**
New Cannan	not plotted	Dutton	a new and active cemetery **(23)**
Oak Grove	not plotted	T5S, R6E, Sec 6	Oak Grove Methodist Church; destroyed during development of Rolling Hills Subdivision in 1972 **(20)**
Old Baptist	369 - NW	T1S, R7E, Sec 5	see Old Mount Gilead
Old Concord	not plotted	unknown	Old Concord Garden of Memories Cemetery
Old Grider	not plotted	unknown	the graves of Amos Benjamin ***Grider*** (1792-1840) and Ann Allen ***Grider*** (1797-1870) are found here **(23)**
Old Hargiss	not plotted	unknown	the cemetery has been destroyed; a 1959 survey recorded 3 legible stones; Elizabeth ***Thompson*** (1801-1875), A. ***Hargiss***, Jr. (died at 3 months) and William ***Hargiss*** (1799-1854) **(1)**

Cemeteries of Uncertain Location (Continued)

Cemetery	Locale	Location	Church Affiliation and Remarks
Old Harris	not plotted	T4S, R5E, Sec 18	10 graves; first known interment: Judith W. ***Harris*** (1775-1837); last known interment: Richard B. ***Harris*** (1808-1918); ***Hall*** and ***Allen*** are also found here **(4)**
Old Mount Gilead	369 - NW	T1S, R7E, Sec 5	Old Mount Gilead Primitive Baptist Church Cemetery, also known as Old Baptist Cemetery; 23 marked and numerous unmarked graves; first known interment: Frances Ann ***Gonce*** (1775-1842); last known interment: Mary E. ***Holder*** (1855-1951); ***Allison, Carter, Champion, Gonce, Hackworth, Holder, Matthews, Rogers, Seargeant, Sells*** and ***Thomas*** are common to this inactive cemetery **(1) (24) (23)**
Old Mount Moriah	not plotted	unknown	Old Mount Moriah Methodist Church; John Newton ***Owen*** (1852-1894) is found here **(23)**
Old Paint Rock	319 - SW	T4S, R3E, Sec 29	Woodmen of the World Cemetery; approximately 10 graves; first known interment: Nancy Gwathney ***Jones*** (1836-1864); last known interment: Henry Edward ***Putman*** (1866-1919); ***Clark, Cook, Erwin, Houk, Jones*** and ***Wilbourn*** are also found in this inactive cemetery **(16) (23)**
Orange Grove	not plotted	unknown	
Parton	not plotted	Flat Rock	10 unmarked graves **(4)**
Payne Gap	not plotted	Flat Rock	an active cemetery; ***Brown, Harris, Horton*** and ***York*** are known to be found here **(23)**
Perry-Moon	8 - NW	T2S, R3E, Sec 8	the graves of Harriet ***Moon*** (1855-1895), Benjamin T. ***Perry*** (b. & d. 1889) and Elizabeth ***Perry*** (1841-1887); approximately 10 unmarked graves **(5) (23)**
Phillips	not plotted	T4S, R3E, Sec 36	1 grave **(20)**
Poorhouse Mountain	not plotted	T4S, R5E, Sec 26	also known as Wilhelm, Mordah, July Mountain, or Poorhouse Hill Cemetery; approximately 45 graves, principally of the ***Wilhelm*** family; first known interment: David B. ***Brewer*** (1863-1864); last known interment: Lawrence Anderson ***Wilhelm*** (1894-1936); ***Akin, Barnette, Bearden, Benson, Blevines, Brewer, Mordah, Rice*** and ***Wilhelm*** are common to this inactive cemetery **(2) (23)**
Poplar Springs	356 - NE	T2S, R10E, Sec 9	Poplar Springs Church
Price	not plotted	T3S, R7E, Sec 21	a TVA survey of the 1930's recorded the grave of J. L. ***Stewart*** and 49 unmarked graves **(15)**
Princeton	not plotted	Princeton	Gordon ***Brown*** (1926-1927) and Harlas ***Brown*** (b. & d. 1927) are found here **(23)**
Redmons	not plotted	Princeton	the grave of infant ***Redmons*** (b & d. 1898) **(23)**
Ridley	359 - NE	T1S, R8E, Sec 4	
Robertson	not plotted	T3S, R4E, Sec 36?	Allen Robertson Cemetery; a pre-Civil War cemetery **(20)**
Robinson	not plotted	across from Bellefonte Cem.	the grave of Jane ***Robinson*** (d. 1837) **(8)**
Rorex	not plotted	T4S, R7E	west of Pisgah; Malinda Foster ***Ellis*** (1825-1886), Henry F. ***Rorex*** (1857-1877), Laura E. ***Rorex*** (1860-1877) and Margaret E. ***Rorex*** (1858-1882) are found here **(23)**
Rosson	not plotted	T4S, R6E, Sec 21	the graves of Mr. and Mrs. James M. ***Rosson***; now under Maples Industries parking lot **(20)**
Roundtree-Gentry	6 - NW	T2S, R3E, Sec 4	
Russell	not plotted	Hytop	the grave of Lewis Peter ***Russell*** (d. 1917) **(23)**
Saint Bonaventure	not plotted	Bridgeport	a new cemetery **(23)**

Samuel	not plotted	T4S, R7E	see Rorex
Saunders	not plotted	T3S, R6E; Cairns	also spelled Sanders; the grave of Nell ***Saunders*** (Sanders) **(20)**
Scott	not plotted	on a hill off AL 35 (Fort Payne Highway) near the bypass, Scottsboro	also known as Morris and Scott Cemetery; 5 marked and 12 unmarked graves; first known interment: Robert Thomas ***Scott*** (1800-1863), the founder of Scottsboro; last known interment: John William ***Bynum*** (1887-1888) although one source states that this cemetery was last used in 1898; ***Gordon*** is also found in this cemetery **(1) (3)**
Scott	not plotted	T4S, R5E, Sec 22	William Scott Cemetery
Selby	361 - SW	T3S, R5E, Sec 31	John N. ***Selby*** (1831-1901); Sarah J. ***Selby*** (1846-?); J. M. ***Selby*** (1851-1929) **(4) (23)**
Scraper Hill	not plotted	T3S, R6E, Sec 19	west side of County Road 33
Smith-Justice	306 - NW	T3S, R5E, Sec 8	interments date from 1988; ***Clarke, Gentry, Justice, Maynor, Smith, Sparkman*** and ***Yates*** are common to this cemetery **(1)**
Starkey	not plotted	T3S, R7E, Sec 31	first known interment: Eliza Jane ***Hudgens*** (1828-1853); ***Starkey*** and ***Tate*** are also found here **(9)**
Stevenson	not plotted	T2S, R8E, Sec 18	Stevenson Federal Burial Ground
Stockburger	not plotted	T4S, R5E, Sec 24	the grave of John ***Stockburger*** **(20)**
Sumner-Parks	303 - SW	T5S, R5E, Sec 1	approximately 40 marked and several unmarked graves; first known interment: Hugh L. ***Parks*** (1833-1869); ***Johnson, Parks, Smith*** and ***Sumner*** are common to this cemetery still in use **(1) (23)**
Tally	not plotted	T1S, R7E, Sec 7	Matthew Tally Cemetery; north side of intersection of AL Hwy. 117 and County Road 56; no evidence of graves remain **(20)**
Tanyard	not plotted	unknown	
Tate	not plotted	T2S, R6E, Sec 16	Old Tate Farm, west end of County Road 564; Margaret Gentry ***Hastings*** (1798-1826) is known to be found here **(23)**
Tipton	not plotted	T4S, R6E, Sec 26	Caleb Tipton Cemetery
Toney Sinks	not plotted	near Keek Sinks, Garth	6 graves; first known interment: William L. ***Calloway*** (1881-1882); last known interment: Robert ***Toney*** (1895-1900) or a ***Campbell*** child (d. 1900); ***Hambrick*** is also found here **(23)**
Unnamed	316 - SW	T4S, R3, Sec 34	2 marked graves dating from the 1830's and a few unmarked graves; Mary Ann ***Redman*** is believed to be found here **(16)**
Unnamed	not plotted	T1S, R4E, Sec 12	Gray's Chapel Community; the marked graves of Calvin T. ***Morris*** (1831-1903), Sarah A. ***Rouse*** (1863-1885), Nannie M. ***Hinshaw*** (1882-1901) and Melvia ***Morris*** (1844-1913) as well as approximately 20 graves with fieldstones only **(16)**
Unnamed	not plotted	off Co. Rd. 33 near Byrd Hill Cemetery, Scottsboro	the graves of Benjamin ***Shelton*** (b. & d. 1863), ? ***Snodgrass*** (1833-1863), Thomas ***Snodgrass*** (1807-1868), Wm. L. ***Shelton*** (1825-1873) and Susannah G. ***Snodgrass*** (1810-1876); many more with unmarked and with broken stones **(1)**
Vernon	not plotted	T5S, R4E, Sec 11	the grave of James ***Vernon*** (no dates) **(20)**
Walsh	not plotted	T4S, R6E, Sec 31	1 grave **(20)**

Cemeteries of Uncertain Location (Continued)

Cemetery	Locale	Location	Church Affiliation and Remarks
Ward	not plotted	Pisgah; T4S, R7E, Sec 21?	Jess ***Ward*** (d. 1974) **(4)**
Watkins	not plotted	T4S, R6E, Sec 10	Asberry F. ***Watkins*** (1842-1920) **(4)**
Watson-Burrow	not plotted	T4S, R5E, Sec 24	
Weldon	not plotted	unknown	an active cemetery; ***Bowman, Broom*** and ***Hurst*** are found here **(23)**
Wheeler	not plotted	T4S, R7E, Sec 29	east side of Tennessee River in Jones Cove; Caledonia Florence ***Wheeler*** (1848-1874) is known to be found here **(23)**
Wheeler	not plotted	Rosalie area	6 members of the ***Wheeler*** family and 1 ***Church*** (no dates) **(4)**
White	339 - NE	T2S, R8E, Sec 36	down the road from Stacy Cemetery; first known interment: Ray ***White*** (1911-1991); ***Dunn*** is also found in this active, contemporary cemetery **(23)**
White	not plotted	T2S, R8E, Sec 36	northwest of County Road 174
Whitecotton	not plotted	T5S, R4E	N. of Hwy. 72, at head of Thomas Cove; the graves of James ***Whitecotton***, Jr. and Hiram ***Whitecotton*** **(20)**
Wilborn-Carsons Field	346 - SW	T6S, R6E, Sec 28	NE ¼ of NW ¼; south side of County Road 49
Wilhelm-Mordah	not plotted	T4S, R5E, Sec 26	see Poorhouse Mountain
Wilson-Sewell-Judge-Richey	not plotted	T4S, R6E, Sec 28	

Sources

1. AlGenWeb Archives. *Jackson County, Alabama.* 20 March 2007. <ftp://ftp.rootsweb.com/pub/usgenweb/al/jackson/cemeteries/>.
2. Franklin, Lisa. *Tracking Your Roots.* 1 June 2007. <http://members.aol.com/genweblisa/jackcem1.htm>.
3. Franklin, Lisa. *Tracking Your Roots*. 4 April 1998. <http://members.aol.com/genweblisa/jackcem.htm>.
4. Franklin, Lisa. *Tracking Your Roots*. 4 April 1998. <http://members.aol.com/genweblisa/jacksoncem2.htm>.
5. Sumner, Christine Paradise. *Jackson County, Alabama Records, Vol.* 2. Scottsboro, Alabama: the author, 1971.
6. *The Heritage of Jackson County, Alabama, Vol. 36.* Clanton, Alabama: Heritage Publishing Consultants, Inc., 1998.
7. Personal correspondence with Jim and Dixie Wyers of Woodville, Alabama.
8. Gandrud, Pauline Jones. *Alabama Records.* Vol. 144.
9. Gandrud, Pauline Jones. *Alabama Records,* Vol. 146.
10. *Valley Leaves.* Vol. 8, No. 3. Huntsville, Alabama: Tennessee Valley Genealogical Society, Inc., March, 1974.
11. *Valley Leaves.* Vol. 10, No. 1. Huntsville, Alabama: Tennessee Valley Genealogical Society, Inc., September, 1975.
12. *Valley Leaves.* Vol. 11, No. 3. Huntsville, Alabama: Tennessee Valley Genealogical Society, Inc., March, 1977.
13. *Valley Leaves.* Vol. 13, No. 1. Huntsville, Alabama: Tennessee Valley Genealogical Society, Inc., September, 1978.
14. *Valley Leaves.* Vol. 18, No. 2. Huntsville, Alabama: Tennessee Valley Genealogical Society, Inc., December, 1983.

15. Douthat, James L. *Guntersville Reservoir Cemeteries*. Signal Mountain, Tennessee: Mountain Press, Inc., 1986.
16. Henshaw, Kittye Vandiver, Evelyn Smith Rochell and Addie Katherine Stovall Shaver. *Paint Rock Valley Pioneers*. published by the authors, c1986.
17. Hageness, Marilee Beatty. *Alabama Church and Family Cemeteries, Book 1*. privately published, 1995.
18. AlGenWeb Archives. Jackson County, Alabama. 8 August 2003. <ftp://ftp.rootsweb.com/pub/usgenweb/al/jackson/ >.
19. AlGenWeb Archives. Jackson County, Alabama. 5 April 2000. <ftp://ftp.rootsweb.com/pub/usgenweb/al/jackson/ >.
20. Personal correspondence with Ralph S. Mackey of Scottsboro, Alabama.
21. Franklin, Lisa. *Tracking Your Roots*. 22 January 2003. <http://www.trackingyourroots.com/mrshlcem.htm>.
22. Interment.net. *Cemeteries of Jackson County, Alabama*. 29 May 2006. <http://www.interment.net/data/ua/al/jackson.htm>.
23. *Jackson County Cemeteries*. 1 March 2016. <http://www.findagrave.com>.
24. *Cemetery Surveys Inc*. 4 April 2007. <http://www.cemeterysuryesinc.com/>.
25. USGenWeb Archives Project - Alabama. *Jackson County Cemeteries*. 10 July 2014. <http://www.usgwarchives.net/al/jackson/cemetery.htm>.

Numerical List of Cemeteries

1. Beech Grove
2. Beech Grove
3. Hayes
4. Crowell
5. Bethel
6. Roundtree-Gentry
7. Maxwell
8. Perry
9. Wilson
10. Old Grays
11. Sisk
12. Fanning
13. Unknown
14. Miller
15. Turley
16. Lanham
17. Estillfork
18. Jacks
19. Reid
20. Bostick Hill
21. Swaim
22. Collins
23. Prince
24. McCullough
25. Crawford
26. Bishop
27. Anderson
28. Old Bostick Hill
29. Henshaw
30. Morris
31. Bouldin
32. Prince
33. Butler
34. Clark
35. Culver
36. Hytop
37. Haddon
38. Knight
39. Matthews
40. Cumberland
41. Pleasant Grove
41. Gonce
42. Willis
43. Champion
44. McCrary-Grinder
45. Pigeon
45. Sikes
46. Copenhaver
46. Jacoway
47. Matthews
48. Matthews
49. Armstrong
50. Allison
51. Allen
52. Coon Creek
52. Helton-Austin
53. Centennial
54. Carr
55. Abbot Chapel
56. Talley

Numerical List of Cemeteries (Continued)

57. Cargile
58. Walker
59. McMahan
60. Austin-Cameron
61. Dorans Cove
62. Rocky Springs
62. Hopewell
63. Bonaventure
64. Goins
65. Mount Carmel
66. Unknown
67. Hackworth
68. Brown-Cox
69. Bolivar
69. Old Baptist
69. Wilson
70. Cargile
71. Potts
72. Greer
73. Unknown
74. Kirkpatrick
75. Loyd
76. James
77. Harris Chapel
78. Straightway
79. Abbott
80. Bridgeport
81. Walker
82. Dugger
83. Williams
84. Bryant
84. Holiness
85. Ebenezer
86. Glendale
87. Mountain View
87. Potato Hill
88. Gray
89. Jones
89. River Road
90. Moore Chapel
91. Grant
92. Bryant
123. Sharp
124. Maynard Cove
125. Proctor
126. Elkins
127. Moody
128. Sanders
129. Bynum
130. Gold
131. Brandon
132. Shipp
133. Russell
134. Longacre
135. Stevenson
136. Lovelady
137. Middleton
138. Loyds
139. Rorex
140. Roach
141. Unknown
142. Middleton
142. Inglish
143. Bryant
144. Coffey
145. Cross
146. Lewallen
146. Allen
147. Stogsdill
148. Washington
148. Walker-Arnold
149. Bryant
150. Renshaw
151. Unknown
152. Kyles
153. Hurt
154. Pauper
155. Lovelady
156. Lakeview
157. Price
158. Baker
159. Baker
160. Burch
161. Wimberley
193. Clark
193. Rousseau
194. Guerin
194. Latham
194. Lewis
195. Rousseau
196. Kirkpatrick
197. Walker
198. Flanagan
199. Smith
200. Bingham
201. Smith
202. Roberson
203. Jones-Beal
204. Silas Jones
205. Clay
206. Ross
206. Wisdom
207. Fowler
208. Pleasant Grove
209. Paint Rock
210. Bullock
211. Derrick
211. Old Derrick
211. Stephens
212. Trenton
213. Webb
213. Old Bottom
214. Gold
214. Shelton
215. Pace
216. Mount Pleasant
217. Harrison
218. Berry
219. Peters Cove
220. Erwin
221. Leslie Ridge
221. Gentle
222. Dodson
223. Isbell
224. Blue Springs Cove
224. Hall
254. Nelson
254. Wheeler
255. Friendship
256. Pleasant Hill
257. New Home
258. Pleasant View
259. Hill
260. Clark
260. House
261. Mount Pisgah
261. Hudgins
262. Green Haven
263. Macklin
264. Freehill
265. New Hope
266. Mount Olive
267. Aspel
267. Smiths Chapel
268. Zion Rest
269. Gideon
269. Maple
270. Gross
271. Guffey
272. Finney
273. Chaney
274. Pierce
275. Kelly
275. Kirby
276. Chisenhall
277. Boyd
278. Roman
279. Davis
279. Langston
280. Vaught
281. Nicholson
282. Harmony
283. Davistown
284. Macedonia
285. Haigwood
286. Chaneys Chapel
287. Old Shady Grove
287. Shady Grove
317. Sulenger
318. Rhyne
319. Old Paint Rock
320. Keel Sinks
321. Lee
322. Houk
323. Davis
323. Derrick
324. Old Kirkpatrick
325. Mall Thicket
326. Duckett
327. Vaughts Cove
328. Counts
329. Mullican
330. Old Taliaferro
330. Tolliver
331. Blackwell
332. George
333. Garrett
334. Sanders
335. Posey
336. Olinger
337. Morris
338. Stacy
339. Unknown
340. Antioch
341. Arendale-Williams
342. Bean
343. Elliott-Brooks
344. Card-Holland
345. Carden
346. Wilborn-Carsons
347. Cobb
348. Ellison
349. Gifford
350. Graham
351. Harper
352. Indian Grave Pond
353. Mud Creek
353. Old Inglis
354. Milligan
355. Pleasant Grove

92. Free Home
93. Porter
94. Smith
95. Oak Lawn
96. Toney or Hambrick
97. Maples
98. Todd
99. Hollytree
99. Mount Nebo
100. Davis
101. Moon
101. Bingham
102. Jones
103. Tipton
104. Rousseau
105. Hickman
106. Prince Point
107. Green
108. Baptist Church Hill
109. Graham
110. Clay
111. Price
112. Fowler
113. Rouse
113. Williams Cove
114. Latham
115. Mill Creek
115. Sanders
116. Crow
117. Austell
118. Dolberry
119. Harmony
120. Barbee
121. Travis
122. Skyline
162. Foshee
163. Cawlfield
163. Knox
164. Jones
165. Caperton
166. McCoy-Sterne
167. Cross
168. Cross
169. Cross
170. Old Fabius
171. Unknown
172. Caperton Chapel
173. Sterne
174. Jernagin-Johnson
175. Wheeler
176. Talley
177. Coffey
178. Coffey
179. Coffey
180. Ridley
181. Maxwell
182. Swafford
182. Lewis
183. Cooley
184. Higdon Memorial
185. Liberty Hill
186. Kennemer
186. Newby
187. Old Stage Coach Station
188. Overlook
188. Bethlehem
189. Flat Rock
190. Morris
191. Pritchett
192. Floral Crest
225. Blue Springs
226. Unknown
227. Boxes Cove
228. Shelton
229. Liberty
230. Pinhook
231. Center Point
232. Parks
233. Cedar Hill
233. Scottsboro City
234. Robertson
234. Rosson
235. Woods Cove
236. Burgess
237. Tipton
238. Phillips
239. Kyle and McCord
240. Pinehaven
241. Norwood
241. Netherland
241. Nederland
242. Carter
242. Hansbrough
243. Unknown
244. Bellefonte
245. Fennell
245. Hicks
246. Hudgins
247. Thompson
248. Henry
249. Gant
250. McAnelly
251. Green
252. Chisenhall
253. Sarratt-Adams
288. Bluff Memorial
288. Section Bluff
289. Pleasant Hill
290. Grace Chapel
290. New Canaan
291. Old Sardis
292. Union Grove
293. Mount Zion
294. Samples
295. Dean Chapel
296. Fletcher
296. Hodges
297. Union
298. Section
299. Pisgah
300. Smith
301. Unknown
302. Old Paint Rock
303. Sumner-Parks
304. House of Happiness
304. Long Hollow
305. Mud Creek
305. Old Baptist
306. Smith-Justice
307. Johnson
308. Glover-Mourning
309. Cunningham
310. Austin-Old Tanyard
311. Taliaferro
312. Thompsons Cove
313. Sam Hinshaw
314. Clayton
315. Garner
316. Unnamed
317. Gilmore Springs
356. Poplar Springs
357. Porter
358. Reynolds
359. Ridley
360. Sanders
361. Selby
362. Shipps Chapel
363. Skelton
364. Thrower
365. Wilson
366. McBryar
367. Kirk
368. Rosalie
369. Old Mount Gilead
369. Old Baptist
370. Dutton
371. Duncan Hill-Harris
372. Staples-Frazier
373. Stevenson
374. Flat Rock
375. Fowler Cove
376. Unknown
377. Paint Rock
378. Clemens Stines
379. Gentle
380. Goosepond
381. Bailey-Barnes
382. Barbee
383. Padgett
384. Shelton
385. Shrader
386. Thornton
387. Whited
388. Wininger
389. Wrights Chapel

MAP 1
JEFFERSON COUNTY

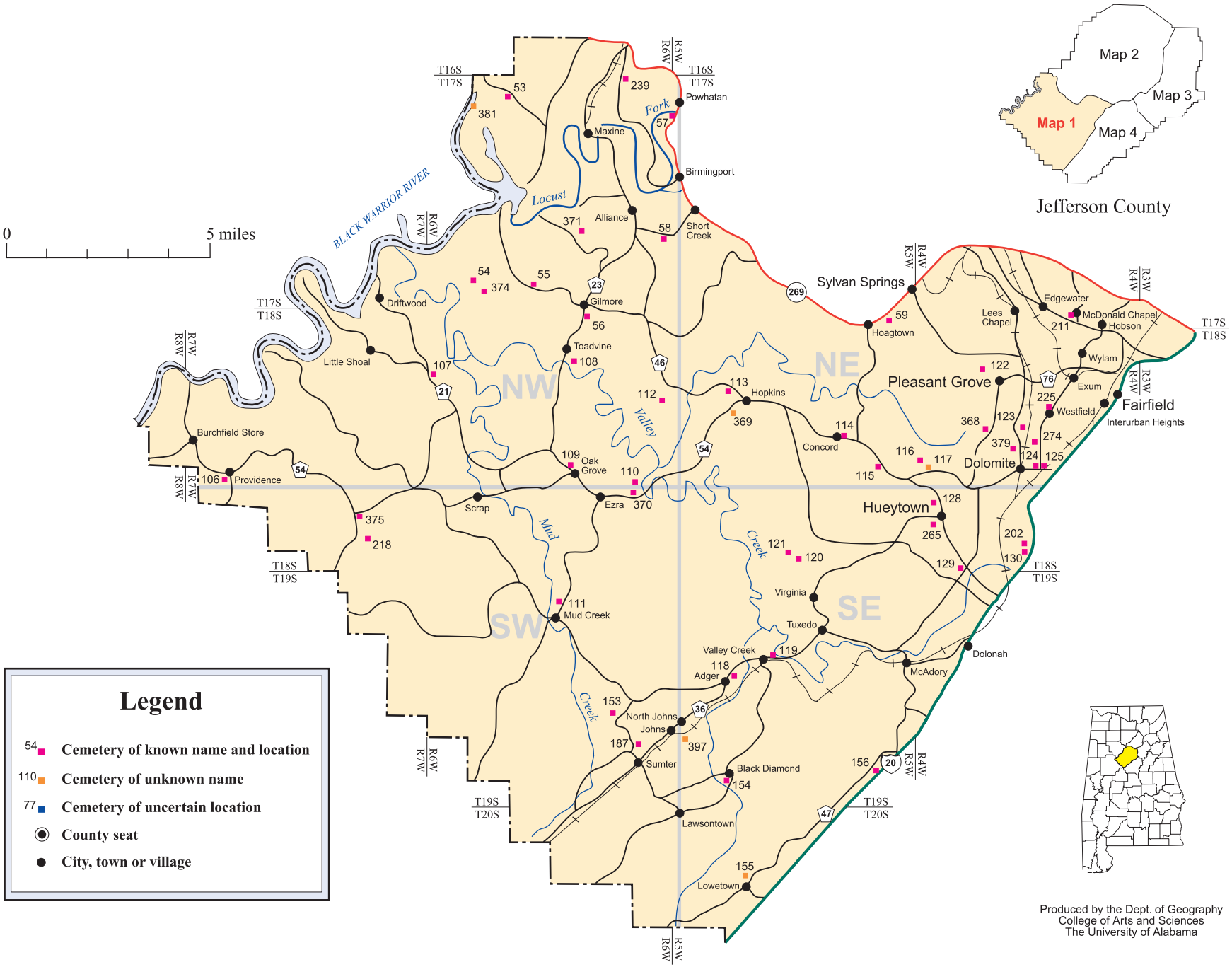

MAP 2
JEFFERSON COUNTY

MAP 3
JEFFERSON COUNTY

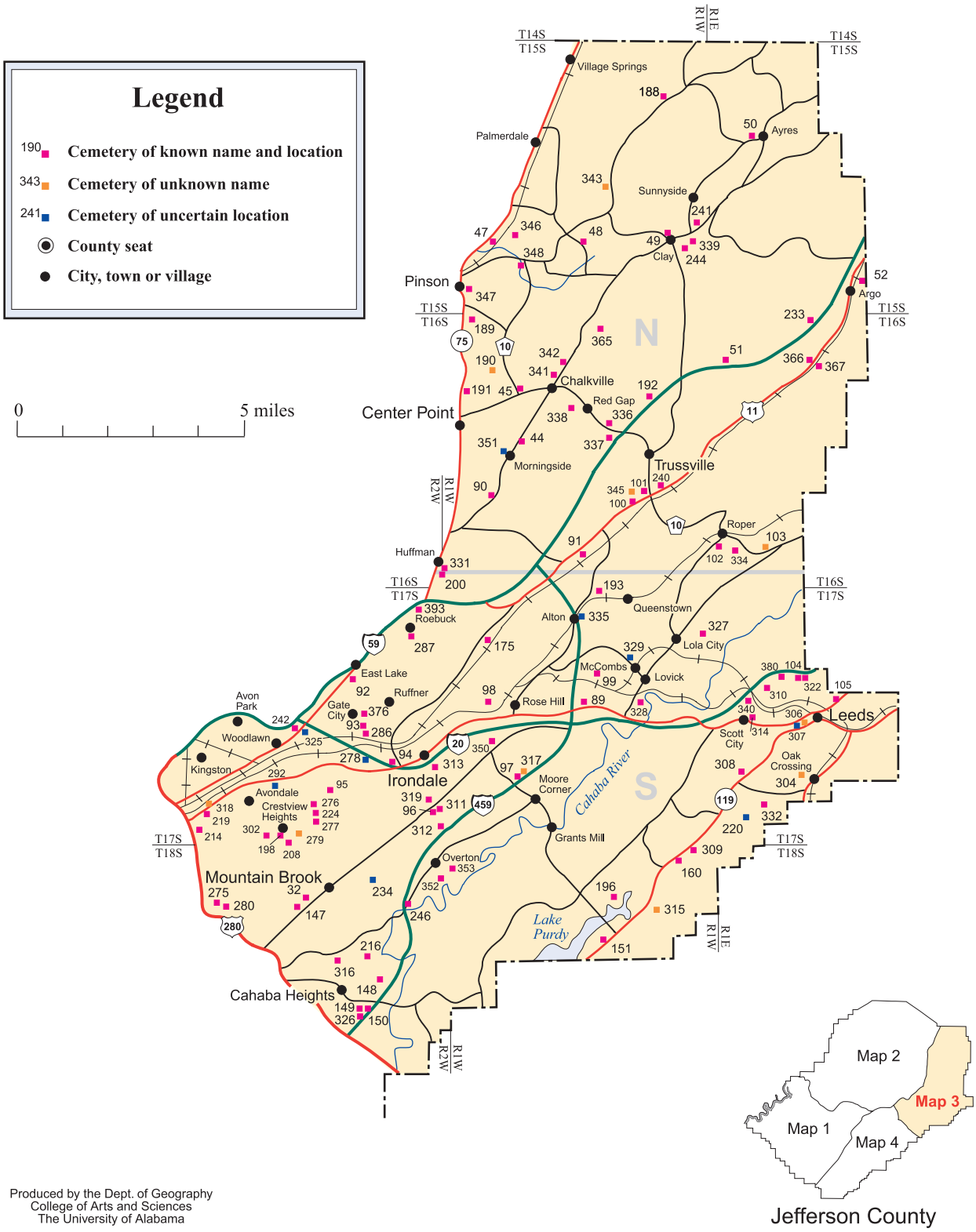

Produced by the Dept. of Geography
College of Arts and Sciences
The University of Alabama

MAP 4
JEFFERSON COUNTY

Legend

- 140 Cemetery of known name and location
- 142 Cemetery of unknown name
- 273 Cemetery of uncertain location
- County seat
- City, town or village

Produced by the Dept. of Geography
College of Arts and Sciences
The University of Alabama

Cemetery	Locale	Location	Church Affiliation and Remarks
Abernathy	210 - 4 - S	T19S, R4W, Sec 23	Abernathy Family Cemetery, also known as Laceys Chapel Cemetery; established around 1875; approximately 10 graves; first known interment: Thomas B. ***Abernathy*** (1844-1862); all interments are of the ***Abernathy*** family; cemetery used until around 1925 **(8) (53)**
Acton	222 - 4 - N	T18S, R2W, Sec 34	Rev. William Acton Cemetery or Acton Memorial Cemetery, established around 1860; located behind Altadena Valley Presbyterian Church; approximately 480 graves; first known interment is W.A. ***Bearden*** (1788-1880); ***Acton, Aldridge, Bailey, Bearden, Bush, Davis, Duke, Howard, King, Maske, McClellan, Murphree, Shinn, Smith, Tanner*** and ***Wright*** are common to this cemetery still in use **(8) (53)**
Adams	19 - 2 - NW	T16S, R5W, Sec 2	approximately 40 marked and 40 unmarked graves; first known interment: Alexander ***Wylie*** (1818-1864); ***Burns, Cox, Hann, Huddleston, Rogers, Smith, Tanner, Taylor, Thomas*** and ***Wylie*** are common to this cemetery still in use **(4) (53)**
Adams-Heaton	66 - 2 - SW	T16S, R4W, Sec 34	approximately 55 graves; first known interment: Mary C. ***Adams*** (1878-1894); ***Buckelew, Burford, Davis, Heaton, Lawson, Leslie, Minshew*** and ***White*** are common to this cemetery still in use **(53)**
Adger	118 - 1 - SE	T19S, R5W, Sec 17	founded circa 1800, approximately 1,000 graves; first known interment: Z.T. ***Parsons*** (1807-1843); ***Bailey, Bain, Barnhill, Blankenship, Boyd, Chastain, Clark, Cooley, Dagnan, Davis, Griffith, Gwin, Hardeman, Hardyman, Hartley, Hill, Jones, Keef, Kent, Kimbrell, Martin, McNichols, Parsons, Roberson, Salter, Smith, Tate, Watts*** and ***Wright*** are common to this cemetery still in use **(13) (42) (45) (53)**
Alexander Caldwell	152 - 4 - N	T18S, R2W, Sec 34	4 graves; Alexander ***Caldwell*** (1790-1876), Frances Griffin ***Caldwell*** (1805-?), Rev. John ***Caldwell*** (1830-1893) and Parthenia Caldwell ***Massey*** (1834-1866) **(53)**
All Saints	247 - 4 - N	T18S, R3W, Sec 13	All Saints Episcopal Church Garden; Michael Kay ***Schepps*** is known to be found here **(53)**
Altadena Valley	377 - 4 - N	T18S, R2W, Sec 34	Altadena Valley Presbyterian Church
Alton	193 - 3 - S	T17S, R1W, Sec 3	a black community cemetery; 6 graves; first known interment: Darnell Lamar ***Midgett*** (1968-1988); ***Jackson*** and ***West*** are also found in this cemetery still in use **(8) (53)**
Anderson	47 - 3 - N	T15S, R1W, Sec 29	see Red Hill
Arlington	378 - 4 - N	T18S, R3W, Sec 3	Arlington Antebellum Home, circa 1845; interments of Lulu Ophelia Rich ***Crawford*** (1892-1917), George G. ***Seibels,*** Jr. (1913-2000), Violet Adeline ***Garrett*** (b. & d. 1926), Jefferson ***Lott*** (1882-1918) and Annie Pearl ***Springer*** (1944-2009) **(50) (53)**
Arnolds Chapel	162 - 4 - S	T20S, R4W, Sec 30	Arnolds Chapel United Methodist Church, also known as Bluff Ridge; approximately 400 graves; first known interment: Rev. Edward ***McMeans*** (1803-1879); ***Abercrombie, Bain, Brooks, Bunn, Burnett, Carroll, Carter, Densmore, Earley, Fowler, Harmon, Horton, Howard, Hubbard, Jolley, Jordan, Morgan, Pennington, Thaxton, Tyler*** and ***Ward*** are common to this cemetery is still in use **(8) (13) (45) (50) (53)**
Atwood	57 - 1 - NW	T17S, R6W, Sec 1	5 marked and at least 5 unmarked graves; Manoah ***Atwood*** (1827-1860), Andrew Jackson ***Atwood*** (b. & d. 1851), infant ***Atwood*** (d. 1846), J. H. ***Atwood*** (1815-1867) and Nancy Ann ***Atwood*** (1848-1871) are found here **(4) (53)**
Avondale Mills	85 - 2 - SE	T17S, R2W, Sec 16/21	also known as Comer Cemetery; adjacent to Forest Hill Cemetery; approximately 50 graves; first known interment: G. W. ***Madox*** (1851-1900); interments date from 1900 to 1928 except Dellar Lyons ***Davis*** (1922-2002); ***Brawley, Byars, Collins, Dunsford, Foster, Jones, Smith*** and ***Williams*** are common to this cemetery **(53)**
Bagley Bend	20 - 2 - NW	T16S, R5W, Sec 1	approximately 15 marked graves; first known interment: William Morgan ***Bagley*** (1833-1892); ***Crocker, Lindsey*** and ***Williams*** are also found in this cemetery still in use **(16) (53)**
Bailey	223 - 4 - N	T18S, R3W, Sec 14	also known as Sellers or Oak Grove Cemetery; approximately 25 marked and 8 unmarked graves; first known interment: Henderson ***Sellers*** (1876-1889); last known interment: Edith B. ***Durham*** 91911-1979); ***Bailey, Daniel, Link, Poe, Scott, Sims, Starr*** and ***Wadkins*** are also found in this cemetery still in use **(8) (14) (53)**
Baird-Tatum	344 - 2 - NE	T15S, R1W, Sec 20	approximately 35 graves; first known interment is thought to be Revolutionary War soldier Edward ***Tatum*** (d. 1835); ***Baird*** and ***Hanby*** are also found in this cemetery last used around 1890 **(8) (48)**
Barton	83 - 2 - SE	T17S, R2W, Sec 8	Barton Family Cemetery; Old Enon Presbyterian Church; also known as Old Enon or Inglenook Cemetery; a black cemetery closed by the city in 1939; first known interment: Bettie ***Wilson*** (1869-1904); ***Brown, Butler, Chalmers*** and ***Morris*** are also known to be found in this active cemetery **(8) (53)**
Barton	323 - 2 - SE	T17S, R2W, Sec 15	Barton Community Cemetery, also known as Barton, Ellard, or McDonald Cemetery; over 10 graves; first known interment: Andrew ***Barton*** (1816-1848); ***Ellard*** and ***McDonald*** are also found in this cemetery last used around 1935 **(8) (48) (53)**
Bass	96 - 3 - S	T17S, R2W, Sec 36	***Bush, Graham, Lamar*** and ***Scott*** are common to this cemetery still in use **(50)**
Bass	175 - 3 - S	T17S, R1W, Sec 8	approximately 530 graves; first known interment: Revolutionary War Veteran James "Burrell" ***Bass*** (1752-1831); ***Appleberry, Barker, Bass, Campbell, Cardwell, Collier, Crain, Davis, Duncan, Ellard, Ferguson, Foster, Godwin, Goodwin, Goolsby, Gore, Nichols, Overton, Perry, Quarles, Sims, Sparks, Taylor, Watts, Weems, White, Wideman*** and ***Wilson*** are common to this cemetery still in use **(32) (50) (53)**
Bearden	224 - 3 - S	T17S, R2W, Sec 34	Bearden Family Cemetery; established in the 1930's; approximately 25 graves; this cemetery is no longer in use **(8) (27)**
Bellview	159 - 4 - S	T20S, R5W, Sec 28	Bellview Baptist Church; also known as Kimbrell Cemetery; established around 1915; approximately 230 graves; first known interment: William A. ***Hassell***, Sr. (1862-1923); ***Allen, Allinder, Argo, Baker, Barnes, Brackner, Brasher, Cowley, Cummings, Hassell, Holsomback, Kendrick, Lawrence, McDougal, Payne, Richey, Russell, Sanders, Scott*** and ***Tyler*** are common to this cemetery still in use **(8) (45) (53)**
Bellview	134 - 4 - N	T18S, R4W, Sec 34	see Brighton
Bessie	23 - 2 - SW	T16S, R5W, Sec 14	see Maben
Bethel	12 - 2 - NE	T14S, R2W, Sec 25	Bethel Methodist Church; approximately 730 graves; established around 1880; first known interment: Rosa A. O. ***Goodwin*** (1880-1881); ***Abel, Bradford, Brewer, Calloway, Cannon, Cato, Clark, Creel, Doss, Dunnavant, Faucett, Franklin, Goodwin, Gurley, Hall, Hannah, Lee, Maddox, McCombs, Melvin, Powell, Russell, Self, Smith, Terry, Walker*** and ***Wilson*** are common to this cemetery still in use **(8) (53)**
Bethel	17 - 2 - NW	T15S, R5W, Sec 23	Bethel Baptist Church; approximately 275 marked and 5 unmarked graves; first known interments: Mary, Vala and James H. ***Washburn*** all died in 1882; ***Bagley, Colvert, Early, Hollis, Howard, Phillips, Robbins, Sellers, Smith, Stewart, Walker, Wilson*** and ***Yates*** are common to this cemetery still in use **(16) (53)**
Bethel	192 - 3 - N	T16S, R1W, Sec 11	Bethel Church
Bethel	60 - 2 - SW	T16S, R6W, Sec 25	see Hood
Beth-El	129 - 1 - SE	T19S, R4W, Sec 5	a Jewish cemetery on land donated by the founders of Bessemer; approximately 100 graves; first known interment: Marion ***Green*** (1902-1903); ***Barr, Boshwitz, Cherner, Erlick, Forst, Goldberg, Green, Jospin, Kartus, Lefkovits, Marks, Stein*** and ***Wittenstein*** are common in this cemetery still in use **(42) (53)**
Bethlehem	125 - 1 - NE	T18S, R4W, Sec 22	Bethlehem Methodist Church, established in 1818; approximately 400 marked and 105 unmarked graves; first known interment: Martha Rose Sadler ***Rutledge*** (1794-1828); ***Abel, Brown, Crooks, Cunningham, Fields, Forsyth, Johnson, Jordan, Lewis, Owen, Penny, Reed, Robertson, Rutledge, Sadler, Snow, Warnick, Wolfe*** and ***Wood*** are common to this historic cemetery still in use **(4) (8) (13) (42) (44) (53)**
Beulah	105 - 3 - S	T17S, R1E, Sec 16	see Shiloh
Bibb	209 - 2 - NW	T15S, R3W, Sec 17	see Turnham

Cemetery	Locale	Location	Church Affiliation and Remarks
Big Creek	107 - 1 - NW	T18S, R7W, Sec 12	Big Creek Baptist Church, established 1847; approximately 280 graves; first known interment: Martha ***Jackson*** (d. 1859); ***Allman***, ***Belcher***, ***Blackston***, ***Brown, Davidson, Franklin, Hardyman, Harris, Humber, Jackson, McBrayer, Roberts, Sims, Smith, Snow*** and ***Williamson*** are common **(44) (42 (53)**
Bivens Chapel	72 - 2 - SW	T16S, R4W, Sec 25	Bivens Chapel United Methodist Church; approximately 600 graves; firstknown interment: Martha A. ***Bivens*** (1806-1836); ***Bagley, Bittle, Bivens, Black, Brake, Carroll, Doubleman, Estis, Jones, Keith, Long, McDonald, Miskelley, Pickle, Wheeler*** and ***Wilburn*** are common to this cemetery stillin use **(47) (50) (53)**
Bloomfield	358 - 2 - NE	T15S, R2W, Sec 9	also known as Sharps Chapel Cemetery; a black cemetery that is still in use **(8)**
Blue Creek	154 - 1 - SE	T19S, R5W, Sec 32	see Old Blue Creek
Bluff Park	144 - 4 - N	T19S, R3W, Sec 3	see Oxmoor Heights
Bluff Ridge	162 - 4 - S	T20S, R4W, Sec 30	see Arnolds Chapel
Brewer	5 - 2 - NW	T14S, R3W, Sec 20	6 marked and 1 unmarked grave; Jesse A. Brewer (b. & d. 1887), John Calvin ***Brewer*** (b. & d. 1896), James A. ***Brewer*** (1882-1907), Maryetta ***Brewer*** (1890- 1908), John Collins ***Brewer*** (1854-1922) and Rachel E. ***Brewer*** (1855-1932); ***Martin*** is also found here **(4)**
Brighton	134 - 4 - N	T18S, R4W, Sec 34	also known as Bellview Cemetery; established around 1908; approximately 1,700 graves; first interment: infant ***Davis*** (d. 1909); this cemetery is still in use **(8) (45) (53)**
Brotherhood	265 - 1 - SE	T18S, R4W, Sec 31	also known as Ravine Cemetery; a black cemetery established around 1924; first known interment: Mary ***Sworin*** (d. 1924); ***Drayton*** is also found here; this cemetery is still in use **(8) (41)**
Brown	225 - 1 - NE	T18S, R4W, Sec 15	Brown Family Cemetery; established 1835 and closed in 1916; approximately 25 graves; first known interment: Sarah McCracken ***Brown*** (1791-1844) or Elizabeth ***Brown*** (b. & d. 1844); last known interment: Margaret C. ***Brown*** (1856-1897); a large stone marker with a bronze plaque listing all who are buried here and is inscribed "In memory of William ***Brown***, pioneer, born in 1792 in South Carolina, came to Jefferson County 1815, died 1865"; ***East, Robinson, Townley*** and ***Vandiver*** are also found here **(4) (8) (32) (42) (53)**
Brown	124 - 1 - NE	T18S, R4W, Sec 21	34 marked and 19 unmarked graves; first known interment: Ollie ***Brown*** (1863- 1887); ***Brown, Fields, Harrison, Ingle, Johnson, Whited*** and ***Wolf*** are common to this inactive cemetery **(4)**
Brownlee	313 - 3 - S	T17S, R2W, Sec 24	Brownlee Family Cemetery; a black cemetery established around 1900; this cemetery is still active **(8)**
Brownville	321 - 2 - SE	T17S, R2W, Sec 3	Brownville Family Cemetery; also known as Maple Grove Cemetery; a black cemetery established around 1865; approximately 100 graves; this cemetery is still in use **(8)**
Browns Hill	285 - 4 - N	T18S, R3W, Sec 15	also known as Mason City Cemetery; a black cemetery established 1921; first known interment: Cora Hoving ***Brown*** (1894-1918); approximately 7,000 graves; ***Bridges, Brown, Cobb, Crosby, Ellis, Lacey, Townsend*** and ***Washington*** are common to this cemetery still in use **(8) (53)**
Bush	94 - 3 - S	T17S, R2W, Sec 23	Bush Family Cemetery; established around 1840; approximately 50 graves; first known interment: Solomon N. ***Bush*** (1812-1882); ***Bush, Carlisle, Chamblers, Crawford, Crumley, Elliott, Farmer, Graham, Grissom, Henry, Jones, Justice, Lamar*** and ***Scott*** are common to this cemetery is still in use **(8) (37) (53**)
Cahaba	151 - 3 - S	T18S, R1W, Sec 15	Cahaba United Methodist Church, established in 1896; approximately 90 marked and numerous unmarked graves; first known interment: Martha ***Stewart*** (1862- 1897); ***Armstrong, Bannon, Beavers, Blackstock, Bragg, Bush, Dorough, Fuller, Howard, Hurst, Kirkpatrick, Langston, Mackey, Merkle, Moore, O'Barr, Patterson, Stewart, Trott*** and ***Wilkinson*** are also common to this active cemetery **(8) (32) (46) (50) (53)**
Cahaba Heights	326 - 3 - S	T18S, R2W, Sec 23	see New Merkle
Cahaba Heights	316 - 3 - S	T18S, R2W, Sec 15	see New Merkle
Cahawba	240 - 3 - N	T16S, R1W, Sec 23	Cahawba Baptist Church Cemetery; now known as Trussville First Baptist Church Cemetery; organized 1821, approximately 650 graves; first known interment: Zilphia ***Truss*** (d. 1829); ***Acton, Baswell, Bates, Bradford, Brewer, Burns, Byers, Carlisle, Cole, Collins, Edwards, Epps, Faggard, Franklin, Garrison, Glass, Glenn, Hoke, Killough, Marsh, McCrory, Melton, Needham, Praytor, Reed, Sims, Smith, Taylor, Towers, Truss, Tucker, Vann, Ware*** and ***Webb*** are common to this cemetery still in use **(47) (50) (53)**
Calcedonia	404 - 2 - NW	T15S, R3W, Sec 7	Calcedonia Baptist Church; 10 graves; first known interment: J.T. ***Self*** (1933- 1992); ***Blackmon, Brackfield, Dill, Green, James, Johnson*** and ***Sharitt*** are also found in this active cemetery **(53)**
Calcedonia	209 - 2 - NW	T15S, R3W, Sec 17	see Turnham
Campbell	387 - 2 - NW	T15S R4W, Sec 9	7 graves marked with stones **(4) (48)**
Canaan	170 - 4 - S	T19S, R4W, Sec 35	Canaan Baptist Church, also known as Old Canaan Cemetery, organized 1818; approximately 440 graves; first known interment: Rueben ***Houston*** (1823-1872); ***Armstrong, Barnes, Blackerby, Blackstock, Cox, Crotwell, Essman, Gamble, Goodwin, Grimes, Harrison, Hawkins, Houston, Langston, Lovelady, Mahan, Moore, Perryman, Terry*** and ***Walls*** are common to this cemetery still in use **(8) (33) (45) (53)**
Cane Creek	6 - 2 - NE	T14S, R3W, Sec 15	Cane Creek Missionary Baptist Church; approximately 480 marked and over 100 unmarked graves; first known interment: S. E. ***Morgan*** (d. 1880); ***Armstrong, Blackburn, Campbell, Cochran, Crane, Creek, Hayes, Hill, Hobson, Jolly, Manning, Mayfield, Morgan, Mott, Musgrove, Owens, Perrymon, Ragland, Roberts, Rouse, Southern, Thomas*** and ***Winnett*** are common to this cemetery; still in use **(16) (53)**
Canterbury	32 - 3 - S	T18S, R2W, Sec 9	Canterbury United Methodist Church Columbarium; 2 graves; Ella Marie ***Maddox*** (1920-2010) and Dr. William A. ***Maddox*** (1920-2011) are found here **(53)**
Cardiff	27 - 2 - SW	T16S, R4W, Sec 11	approximately 215 marked and over 50 unmarked graves; first knowninterments: Thomas (1888-1890) or Sarah (1890-1890) ***Woodford***; ***Bowdler, Burrell, Country, Davis, Hutto, King, Mitchell, Norman, Priestley, Smith, Stewart, Tombrello*** and ***Woodford*** are common to this cemetery still in use **(3) (53)**
Carver	70 - 2 - SW	T17S, R4W, Sec 23	Carver Memorial Gardens; also known as George Washington Carver Memorial Gardens; approximately 800 graves; first known interment is King ***Gresham***, Sr. (1909-1961); ***Allen, Anderson, Banks, Braggs, Brooks, Brown, Davis, Evans, Harris, Hawkins, Hill, Jackson, Johnson, Jones, King, Parker, Prewitt, Robinson, Smith, Taylor, Varner, White*** and ***Williams*** are common to this cemetery still in use **(50) (53)**
Castle Heights	174 - 2 - NE	T15S, R2W, Sec 28	Castle Heights Memorial Gardens; approximately 125 graves; first known interment is Chris Ray ***Pilkington*** (b. & d. 1968); ***Brock, Burgett, Chatham, Cole, Doles, Relton, Laughter, Monte, Moore, Palmer, Prince, Singleton, Thomas, Thrasher, Underwood, Vann, Wade*** and ***Wilson*** common to this active cemetery **(53)**

Cemetery	Locale	Location	Church Affiliation and Remarks
Cat Mountain	294 - 2 - SE	T17S, R3W, Sec 10	also known as Mountain View Cemetery; a black cemetery established around 1890; approximately 800 graves; this cemetery is still in use **(8)**
Catt Mountain	180 - 2 - SW	T17S, R3W, Sec 8	see Hillview
Cathedral	390 - 4 - N	T17S, R3W, Sec 36	Cathedral Church of the Advent; approximately 10 graves; first known interment: Thomas Tartt ***Brown*** (1918-2002); ***Bueschen, Grant, Johnston*** and ***O'Connell*** are also found in this active cemetery **(53)**
Cathedral of Paul	402 - 4 - N	T17S, R3W, Sec 36	see Saint Pauls
Cave Springs	100 - 3 - N	T16S, R1W, Sec 27	see Mount Nebo
Cedar Hill	173 - 4 - N	T19S, R4W, Sec 8	originally the McAdory family cemetery; acquired by city of Bessemer around 1910; approximately 11,000 graves; earliest grave: Thomas ***McAdory*** (d. 1813); his remains were moved here from an extinct cemetery near Sloss Furnace; this cemetery is still in use **(8) (35)**
Cedar Mount	188 - 3 - N	T15S, R1W, Sec 12	Cedar Mount Baptist Church; established 1836; approximately 30 graves; first known interment: George W. ***Chamblee*** (1827-1891); ***Banks, Brakefield, Chamblee, Charles, Finley, Hartman, Killough, Oliver, Peoples, Reid, Salluard, Williams*** and ***Woodall*** are common to this cemetery still in use **(8) (50) (53)**
Central	52 - 3 - N	T15S, R1E, Sec 34	Central Baptist Church, established around 1865; approximately 550 graves; first known interment: Francis M. ***Frazier*** (1835-1860); ***Adkins, Bell, Clements, Creel, Crow, Day, Disker, Everette, Frazier, George, Glenn, Helms, Holmes, Keith, Lovell, Mabe, Massey, Melton, Micklewright, Newman, Parsons, Pilkington, Tucker, Wadsworth*** and ***Williams*** are common to this cemetery still in use **(8) (53)**
Central Park	127 - 4 - N	T18S, R3W, Sec 7	also known as Martin Cemetery, established before 1850, adjacent to Central Park United Methodist Church; approximately 85 graves; first known interment: Phillip ***Sandefur*** (1809-1845); last known interment: Charles ***Foote*** (1880-1954); ***Buchanan, Foote, Green, Hall, Hood, Lacey, Little, Lynch, Martin, McLaughlin, McWilliams, Sandefur, Scott*** and ***Tully*** are common to this cemetery still in use **(8) (32) (48) (53)**
Chalkville	44 - 3 - N	T16S, R1W, Sec 17	Chalkville Baptist Church, established around 1884; also known as First Baptist Church of Chalkville, New Prospect, or Prospect Cemetery; approximately 660 graves; first known interment: W. C. ***Branham*** (1882-1883); ***Allman, Baggett, Barnett, Barron, Carlisle, Childs, Cottrell, Culbreath, Davis, Doyle, Dumas, Ellard, Franklin, Goodson, Goodwin, Hand, Jones, Martin, Moncrief, Reed, Rotton, Rylant, Stewart, Stubbs, Thomas, Tucker, Vann*** and ***Yarbrough*** are common to this cemetery still in use **(50) (51) (53)**
Chapple	364 - 2 - SW	T15S, R7W, Sec 24	the grave of Mary Annie ***Chapple*** (1885-1890) **(4)**
Christ City Center	136 - 4 - N	T19S, R4W, Sec 2	see Union
Church Hill	354 - 2 - NE	T15S, R2W, Sec 12	a black cemetery established around 1888; approximately 100 graves; this cemetery is still in use **(8)**
Church of God	346 - 2 - NE	T14S, R1W, Sec 30	established around 1870; this cemetery is still in use **(8)**
Clay	49 - 3 - N	T15S, R1W, Sec 25	Clay United Methodist Church; also known as Shiloh Cemetery; established around 1840; approximately 640 graves; first known interment is Martha Hickman ***Self*** (1847-1881); ***Allcorn, Allison, Chandler, Everette, Frazier, Goodwin, Hamilton, Harris, Holmes, Huddleston, Keith, Ladd, Moore, Price, Self, Simmons, Smith, Tucker, Ware, Wear, Weems, Williams*** and ***Wilson*** are common to this active cemetery **(8) (53)**
Cleveland	198 - 3 - S	T17S, R2W, Sec 33	
Click	226 - 4 - N	T18S, R4W, Sec 24	located behind Midfield Baptist Church; approximately 10 graves, few marked and many unmarked; first known interment: J. A. ***Click*** (1847-1849), last known interment: William F. ***McElroy*** (1835-1883); the ***Click*** family operated an early grist mill on Valley Creek; ***Fields***, ***Hill*** and ***Owen*** are also found here **(32) (35) (53)**
Cluster Spring	39 - 2 - SE	T16S, R3W, Sec 22	approximately 450 marked and 75 unmarked graves; first known interment: Lucinda ***Jacks*** (d. 1847); ***Barron***, ***Bates, Bennett, Billingsley, Brock, Buckelew, Cornelius, Downs, Ezekiel, Fields, Fortner, Franklin, Fuller, Garrett, Goodwin, Hamilton, Hogan, Jacks, Jones, Long, McCurry, Prestidge, Pugh, Sorenson, Sorrells, Teasley*** and ***Willard*** are common to this active cemetery **(4) (50) (53)**
Cole-Johnson	243 - 2 - NE	T15S, R1W, Sec 30	adjacent to Pinson Elementary School; members of the ***Cole*** family found here were originally from Pinson, Tennessee and the place name transferred to Pinson, Alabama; established 1827; 12 marked and over 50 unmarked graves; first known interment: Matthew ***Johnson*** (1794-1849); last known interment: George H. ***Cole***, Jr. (1864-1939); ***Coursey, Franklin, Jones, Killough*** and ***Patton*** are also found here **(4) (8) (53)**
Coles	347 - 3 - N	T15S, R1W, Sec 31	see Salem
Comer	85 - 2 - SE	T17S, R2W, Sec 16/21	see Avondale Mills
Community	105 - 3 - S	T17S, R1E, Sec 16	see Shiloh
Concord	114 - 1 - NE	T18S, R5W, Sec 14	also known as Piney Woods Cemetery; Concord Baptist Church, established in 1887; approximately 760 graves; first known interment in ***Duncan*** (d.1886); ***Bailey, Batson, Beasley, Bigbee, Blaydoe, Bridges, Crowder, Dabbs, Earley, Gwin, Johnston, Knight, Lantrip, McFerrin, Meeks, Nichols, Payne, Riley, Salter, Vines, Waldrop*** and ***White*** are common in this cemetery still in use **(8) (27) (44) (42) (53)**
Cooper	355 - 2 - NE	T15S, R2W, Sec 12	Cooper Family Cemetery; established around 1880; cemetery last used around 1910; known interments are Ambrose Brantley ***Cooper*** (b. 1825) and Elizabeth McCombs ***Cooper*** (b. 1826); this cemetery has been destroyed and the location lost **(8) (53)**
Corinth	102 - 3 - N	T16S, R1E, Sec 31	Corinth Baptist Church; a black cemetery established around 1934; approximately 15 graves; first known interment: Civil War soldier Eugene ***Reynolds*** (1888-1953); ***Beck, Campbell, Cook, Hutchins, Maddox, Moore, Shavers*** and ***White*** are also found in this cemetery still in use **(8) (53)**
County Line	183 - 2 - NW	T14S, R4W, Sec 23	see New Zion Hill
Cowden	383 - 2 - NE	T15S, R2W, Sec 28	the graves of Samuel F. ***Cowden*** (1890-1908), Martha Walters ***Cowden*** (1861-1908) and George W. ***Cowden*** (1857-1925) **(48) (53)**
Crain	216 - 3 - S	T18S, R2W, Sec 15	
Creel	10 - 2 - NE	T15S, R2W, Sec 4	Creel Family Cemetery, established 1887; approximately 30 graves; first known interment: Martha J. ***Hannah*** (1825-1881); ***Brookey, Creel, Hannah, Howard, Meyer, Moore*** and ***Wade*** are also found in this cemetery still in use **(8) (46) (53)**
Crestview	65 - 2 - SW	T16S, R4W, Sec 34	Crestview Memorial Gardens; over 2,050 graves; first known interment is Mae Alma ***Harris*** (1906-1907); ***Adams, Bates, Benson, Brasfield, Brown, Busby, Clark, Cochran, Fortenberry, Harris, Johnson, Jones, Martin, Moore, Thomas*** and ***Williams*** are common to this large and active cemetery **(50) (53)**

Cemetery	Locale	Location	Church Affiliation and Remarks
Crocker	363 - 2 - SW	T15S, R6W, Sec 13	the graves of J. C. ***Crocker*** (1815-1906), Nancy ***Crocker*** (no dates) and Henry ***Crocker*** (1872-1874) **(4)**
Croft Acton	146 - 4 - N	T19S, R2W, Sec 8	also known as Samuel Acton Cemetery, established 1833; approximately 440 graves; first known interment: Virginia "Jennie" ***Acton*** (1821-1833); ***Acker, Acton, Bailey, Caldwell, Dodd, Haltiwanger, Jones, Lee, Massey, McDaniel, Phillips, Street*** and ***Willis*** are common to this cemetery still in use **(8) (32) (50) (53)**
Crooked Creek	33 - 2 - NW	T15S, R3W, Sec 17	also known as Jones Cemetery; approximately 160 marked and 49 unmarked graves; first known interment: Levi Childers ***James*** (1834-1883); ***Barnett, Bell, Brooks, Fields, Glover, Hawkins, James, Jones, Knox, Nail, Pair, Purser, Smith, Thomas*** and ***Torbert*** are common to this cemetery still in use **(4) (50) (53)**
Crumly Chapel	71 - 2 - SW	T17S, R4W, Sec 12	Crumly Chapel United Methodist Church, established 1858; approximately 1,950 graves; first known interment: Thomas Jefferson ***Shoemaker*** (d. 1858); ***Arnett, Ashworth, Baker, Barrett, Blackmon, Brown, Carmichael, Chapman, Collier, Cork, Crumly, Dove, Echols, Franklin, Gibson, Godfrey, Gossett, Green, Harris, Higgins, Hill, Johnson, Jones, Kenerley, Martin, May, McDonald, Mellown, Miles, Miller, Moore, Newberry, Shoemaker, Varnon*** and ***Young*** are common to this active cemetery **(5) (6) (42) (53)**
David Hawkins	230 - 4 - N	T18S, R4W, Sec 24	located now in the Walnut Grove Cemetery; established around 1876; approximately 200 graves; first known interment: William T. M. ***George*** (b. & d. 1834); ***Keene, Moore, Switzer*** and ***Talley*** are common to this cemetery still in use **(8) (32)**
Dewey Heights	48 - 3 - N	T15S, R1W, Sec 27	Dewey Heights Baptist Church; approximately 150 graves; first known interment: Jackie ***Rogers*** (b. & d. 1944); ***Arledge, Conn, Davis, Davison, Dobbs, Elliott, Harper, Harris, Jackson, Partain, Poole, Popkins, Roberson, Rogers, Tunnell, Turner*** and ***Womack*** are common to this cemetery still in use **(53)**
Dodd	246 - 3 - N	T18S, R2W, Sec 12	40 to 50 graves marked only by fieldstones **(27)**
Dog Patch	316 - 3 - S	T18S, R2W, Sec 15	see New Merkle
Dogwood Grove	153 - 1 - SW	T19S, R6W, Sec 23	Dogwood Grove Missionary Baptist Church; approximately 335 graves; first known interment: Z. T. ***Parsons*** (1807-1843); ***Bailey, Barto, Coleman, Deason, Hendricks, Howton, Johnson, Jones, Martin, Miller, Parks, Parsons, Sims, Uptain, Watkins*** and ***Yocum*** are common to this active cemetery **(13) (44) (53)**
Doss	388 - 2 - NW	T15S, R`4S, Sec 2	John ***Doss*** (1799-1849) and his wife Polly ***Gentle*** are known to be found here **(4) (53)**
Dotson	249 - 4 - N	T19S, R3W, Sec 3	established around 1900; a black cemetery of 5 graves; cemetery used until around 1913 **(8)**
Dug Hill	55 - 1 - NW	T17S, R6W, Sec 33	approximately 70 graves; first known interment: Nancy P. ***Glaze*** (1901-1902); ***Glaze, Glover, Hood, Hudson, Ledbetter, Myers, Norris, Short, Todd*** and ***Vines*** are common to this active cemetery **(42) (53)**
Dynasty Garden	379 - 1 - NE	T18S, R4W, Sec 21	Dynasty Garden Cemetery; established 1990; approximately 475 graves; first known interment: Henry George ***Dunlap*** (1930-2003); ***Agee, Brown, Cottingham, Davis, Foy, Gates, Harris, Holston, Johnson, Kennedy, Smith, Taylor, Thomas*** and ***Williams*** are common to this cemetery still in use **(50) (53)**
Earltown	98 - 3 - S	T17S, R1W, Sec 17	Earltown Family Cemetery; a black cemetery established around 1920; approximately 10 graves; first known interment: World War I soldier Pvt. Clarence ***Earl*** (1896-1948); ***Edwards, Patterson, Russell, Scales, Stephens*** and ***Turner*** are also found in this active cemetery **(8) (53)**
Earnest	115 - 1 - NE	T18S, R5W, Sec 24	Earnest United Methodist Church, organized 1897; approximately 140 graves; first known interment: Charles E. ***Carmichael*** (1924-1945); ***Clayton, Cross, Dykes, Glaze, Greene, Hoops, Hopkins, Killough, Letson, Masters, McRee, Northcutt, Ortkiese*** and ***Wilson*** are also common to this cemetery still in use **(44) (53)**
East Lake	92 - 3 - S	T17S, R2W, Sec 14	also known as Old Ruhama Baptist Church Cemetery; established around 1830; first known interment: Susann ***Ellison*** (d. 1828); approximately 670 graves, 60 Confederate soldiers are found in this cemetery still in use; ***Abbott, Aderholt, Armstrong , Atkins, Boggs, Finch, Gates, Gourley, Harrell, Helms, Huey, Johnson, Jones, Lavender, McCord, Melton, Montgomery, Moore, Morton, Patterson, Pesnell, Shugart, Thompson, Truss, Turner, Waldrop, Webb*** and ***Wilder*** are found here **(8) (27) (47) (53)**
Eaton-Posey	373 - 2 - SW	T17S, R5W, Sec 1	10 marked and 1 unmarked graves; first known interment: Lucenda ***Eaton*** (1831- 1896), ***Collier*** and ***Posey*** are also found in this active cemetery **(49) (53)**
Ebenezer	187 - 1 - SW	T19S, R6W, Sec 25	Ebenezer Church
Ebenezer	386 - 2 - NE	T15S, R3W, Sec 35	Ebenezer ***Church***; approximately 5 graves; first known interment: John ***Belcher*** (1797-1882); the cemetery has been lost to development **(48)**
Edwards	37 - 2 - NE	T15S, R3W, Sec 36	located on Snow Rogers Road; approximately 130 marked and 50unmarked graves; established in 1799 by John ***Edwards***; first known interment: William Crabb ***Edwards*** (1841-1862); ***Ayers, Baird, Boling, Edwards, Floyd, Gosnell, Rogers, Thomas*** and ***White*** are common to this active cemetery **(26) (53)**
Ellard	235 - 2 - SE	T17S, R2W, Sec 9	established around 1881; approximately 65 graves; first known interment: Nancy Collister ***Ellard*** (1822-1858); this cemetery was moved to Trussville in 1994 due to expansion of the Birmingham Airport and is still in use; ***Albritten, Armstrong, Black, Brasfield, Eastis, Ellard, Gibbs, Groover, Hamlin, Hand, Johnson, Lacey, Lykes, McDonald, Reed, Rogers, Rowe, Snider*** and ***Turner*** are common **here (8) (47) (53)**
Elmleaf	139 - 4 - N	T18S, R3W, Sec 9/10	see Elmwood
Elmwood	139 - 4 - N	T18S, R3W, Sec 9/10	also known as Elmleaf Cemetery; established in 1900; approximately 107,000 graves with increases of about 2,000 interments per year; includes the graves of Paul "Bear" ***Bryant***, Eddie James ***Kendricks*** (d. 1992) one of Motown's original "Temptations" and Sun ***Ra*** (1914-1993) an experimental jazz musician **(8) (41) (47)**
Elyton	227 - 4 - N	T18S, R3W, Sec 2	approximately 140 graves in this mostly 19th century cemetery; first known interment: infant Son ***Bradley*** (b. & d. 1805); last known interment: Velma Mae ***Melton*** (1912-1987); ***Adkins, Bagley, Brown, Dean, DeJarnette, Dupuy, Eubanks, Grace, Gregory, Hawkins, Holcombe, Jones, McMillion, Montgomery, Mudd, Nabors, Oden, Smith, Webb*** and ***Worthington*** are common to this cemetery **(21) (19) (53)**
Emanuel	81 - 2 - SE	T17S, R3W, Sec 26/27	also known as Temple Emanu-El; established around 1882; first known interment: Jacob L. ***Levy*** (1843-1891); ***Fies, Forst, Mayer, Miller, Minisman, Newfield, Polytinsky, Traxler***, and ***Ullman*** are common to this cemetery still in use **(8) (53)**
Enoch-Anderson-Watkins	228 - 4 - N	T18S, R2W, Sec 8	first known interment: Swanie Della Watkins ***Donahoo*** (1875-1899) **(34)**

Cemetery	Locale	Location	Church Affiliation and Remarks
Enon Ridge	290 - 4 - N	T17S, R3W, Sec 35	also called Odd Fellows Cemetery; a black cemetery established before 1920 with approximately 25 graves; first known interment: Mose ***Montgomery*** (1885- 1908); last known interment: Bryant ***Peacock*** (d. 1957); ***Burns, Calhoun, Conley, Glover, Henry, McKinney, Steverson, Tuggle, Ward*** and ***Washington*** are also found here **(8) (53)**
Ensley Heights	288 - 2 - SW	T17S, R4W, Sec 23	also known as Fields Cemetery; a black cemetery established around 1914; this cemetery is still in use **(8)**
Epps	342 - 3 - N	T16S, R1W, Sec 9	Epps Family Cemetery; cemetery last used around 1890 **(8)**
Faith Memorial	148 - 3 - S	T18S, R2W, Sec 14	Faith Memorial Baptist Church Cemetery; also known as Wooten Chapel Freewill Baptist Church Cemetery; approximately 250 graves; first known interment: Flora G. ***Wallace*** (1906-1934); ***Barkley, Blackstock, Brown, Burton, Cleckler, Davis, Langston, Martin, Meeks, Parker, Skelton, Smith, Vinson, Wallace*** and ***Wooten*** are common to this cemetery still in use **(53)**
Farley	104 - 3 - S	T17S, R1E, Sec 17	also known as Maple Grove or Sharp Cemetery; established around 1900; several hundred graves; this cemetery is in poor condition; first known interment: Elizabeth Ann Horton ***East*** (1819-1893); ***Berryhill, East, Falkner, Harding, Holcomb, Pledger, Sharp, Smith, Summers, Thornburg, Wilson*** and ***Worthy*** are common to this cemetery still in use **(8) (9) (46) (53)**
Farrington	165 - 4 - S	T20S, R4W, Sec 5	also known as Reevestown Cemetery; approximately 35 graves; first known interment: Mary ***Farrington*** (1819-1857); ***Beane, Chappell, Crim, Crimm, Essary, Farrington, Fielder, Goodgame, Horton, McClendon, Shoemaker*** and ***Stamps*** are common to this cemetery still in use **(8) (37) (45) (47) (53)**
Fields	288 - 2 - SW	T17S, R4W, Sec 23	see Ensley Heights
Fisher Hill	185 - 4 - S	T19S, R4W, Sec 13	see Mount Olive
Five Mile	88 - 2 - SE	T16S, R2W, Sec 25	Five Mile Presbyterian Church; established around 1890; approximately 115 graves; first known interment: William ***Killough*** (1815-1886); ***Blackburn, Brogden, Crow, Davis, Faris, Ferguson, Gilpin, Killough, Moor, Oglesby, Sartor, Teasley*** and ***Wright*** are common to this cemetery still in use **(8) (53)**
Foleys	74 - 2 - SW	T17S, R3W, Sec 19	see Fraternal
Forest Crest	89 - 3 - S	T17S, R1W, Sec 15	an active cemetery with over 2,600 interments; first known interment: Lewis ***Bolling*** (d. 1923) **(50) (53)**
Forest Grove	368 -1 - NE	T18S, R4W, Sec 17	Forest Grove Memorial Gardens, also known as Patterson-Forest Grove, an active cemetery with approximately 2,000 graves **(53)**
Forest Hill	85 - 2 - SE	T17S, R2W, Sec 16	Established around 1882; approximately 21,600 graves; oldest marker dates 1883; an active cemetery **(8) (53)**
Franklin	196 - 3 - S	T18S, R1W, Sec 10	also known as Nichols Cemetery; established around 1890; approximately 20 marked and several unmarked graves; first known interment: Green Berry ***Franklin*** (1827-1881); ***Brittain, Glass, Igo, Lowery, McDaniel, Steeley*** and ***Thomas*** are also found in this active cemetery **(7) (8) (9) (53)**
Fraternal	74 - 2 - SW	T17S, R3W, Sec 19	the combined cemeteries of Pratt Mines, Greenwood, Sam Foley and United Mine Workers Cemetery since the early 20th century, owned by the Fraternal Order of Pratt City; approximately 2,700 graves; first known interment: Julius J. ***Babe*** (1800-1842); ***Alexander, Barrett, Bratton, Cale, Carlin, Cox, Davis, Dugan, Dunn, Ellis, Fayet, Green, Hall, Hambley, Howard, Ireland, Jones, Laird, Logan, McCann, Meagher, Mitchell, Moore, Moss, Outlaw, Page, Powell, Roberts, Shaffer, Smith, Stewart, Tate, Thomas, Thompson, Tucker, Warren, Wright*** and ***Young*** are common to this active cemetery **(8) (32) (47) (53)**
Frazier	367 - 3 - N	T16S, R1E, Sec 9	the graves of Richard ***Frazier*** (1796-1857) and Mary ***Frazier*** (1802-1866) **(32) (43)**
Freewill	22 - 2 - SW	T16S, R5W, Sec 16	see West Jefferson Freewill
Friendship	362 - 2 - NE	T15S, R3W, Sec 23	Friendship United Methodist Church; approximately 550 graves; first known interment: Talitha ***Belcher*** (d. 1859); ***Abney, Allen, Beasley, Belcher, Boling, Cook, Doss, Ellis, Farley, Garrett, Gillespie, Glass, Gowins, Graham, Headley, Henry, James, Kelley, Little, Marsh, Myers, Nicholas, Patterson, Reed, Samuels, Sheets, Smith, Stewart, Tate*** and ***Wilson*** are common to this active cemetery **(11) (50) (53)**
Frog Pond	122 - 1 - NE	T18S, R4W, Sec 5	see Pleasant Grove
Gate City	286 - 3 - S	T17S, R2W, Sec 23	a black cemetery established around 1890; approximately 275 graves in an active cemetery **(8) (53)**
George	161 - 4 - S	T20S, R4W, Sec 18	approximately 100 graves; first known interment: Lewis ***George*** (1790-1856); ***Abernathy, Anderson, Brasher, Carroll, Densmore, Evans, Fendley, George, Howard, Kirchler, McBride, Nickless, Perl, Putman, Pylant, Russell, Thompson*** and ***Weed*** are common to this cemetery still in use **(8) (45) (53)**
Gill-Rogers	384 - 2 - NE	T15S, R3W, Sec 12	approximately 13 graves; 1 marked grave: Louisa ***Gill*** **(48)**
Gilmore	374 - 1 - NW	T17S, R6W, Sec 32	21 marked graves; first known interment: Nicholas W. ***Nail*** (1820-1860); last known interment: Sarah Ann ***Glover*** (1848-1923); ***Gilmore, Glover, Howton, Morris*** and ***Smith*** are also found here **(49) (53)**
Glasgow Hill	64 - 2 - SW	T16S, R4W, Sec 28	approximately 20 graves; first known interment: Della Bean ***Patton*** (1881-1922); ***Alexander, Berry, Byner, Carmichael, Gates, Morris, Pickett, Rudolph*** and ***Windham*** are common to this active cemetery **(53)**
Glennwood	177 - 2 - NE	T15S, R2W, Sec 20	Glennwood Baptist Church; approximately 200 graves; first known interment: Patricia Ann ***Templeton*** (1915-1916); ***Adcock, Bailey, Bell, Booker, Brooks, Campbell, Clark, Cole, Comer, Dagley, Donaldson, Drain, Drake, Fields, Ganus, Glenn, Graves, Grigsby, Handley, Kennedy, Ledbetter, McClendon, Nation, Pesnell, Pugh, Reese, Singletary, Stubbs*** and ***Tindall*** are common to this active cemetery **(53)**
Good Hope	24 - 2 - NW	T15S, R4W, Sec 17	Good Hope Baptist Church; over 1,100 marked and 50 to 60 unmarked graves; established in the late 1850's by William C. ***Payne*** at the death of his wife Sarah; first known interment: Sarah Malone ***Payne*** (1799-1860) ***Allums, Barrett, Blackmon, Bradford, Carroll, Carver, Clements, Craven, Echols, Franklin, Goggans, Harris, Haywood, Hill, Hinton, Hobbs, Lively, Manning, Myrick, Norris, Parsons, Payne, Robbins, Turner, Wells, White*** and ***Wood*** are common to this cemetery still in use **(16) (19) (53)**
Grace	171 - 4 - S	T19S, R3W, Sec 27	Grace Community Church, see Mars Hill
Grace Hill	141 - 4 - N	T18S, R3W, Sec 15	also called New Grace Hill Cemetery; a black cemetery established before 1920; approximately 9,000 graves; first known interment: Henry "Harrison" ***Hayes*** (1847-1913); ***Austin, Craft, Dudley, Jackson, Moultrie, Thomas,*** and ***Williams*** are common to this cemetery still in use **(8) (50) (53)**
Graham	35 - 2 - NW	T15S, R3W, Sec 29	Graham Family Cemetery, established 1880; approximately 175 graves; first interment: thought to be in 1823; ***Beasley, Camp, Coker, Glover, Gowins, Graham, Guy, Hancock, Harbison, Leatherwood, Lively, Mathews, Reid, Robbins, Smith, Shull*** and ***Ward*** are common to this cemetery still in use **(8) (11) (53)**
Grantswood	97 - 3 - S	T17S, R1W, Sec 29	see New Hope

Cemetery	Locale	Location	Church Affiliation and Remarks
Green	349 - 2 - SE	T16S, R2W, Sec 11	Green Community Cemetery; established around 1835; 31 marked and numerous unmarked graves; first known interment: Nancy Nash ***Hagood*** (1798- 1829); last known interment: Catherine E. ***Green*** (1824-1883); ***Ayers, Bouldin, Green, Hagood, Hewitt, McGill, Marshall, Massey, Nash*** and ***Schley*** are common to this cemetery; Thomas Haughey (1826-1869), U.S. Congressman, is also found here **(4) (8) (53)**
Greenwood	84 - 2 - SE	T17S, R2W, Sec 16	also known as Woodlawn or Union Cemetery; a black cemetery established around 1890; approximately 10,000 graves; first known interment: James G.***Goin*** (1824-1893); 3 of the 4 girls killed in the bombing of the 16th Street Baptist Church are interred here; ***Brown, Davis, Green, Harris, Jackson, Johnson, Smith, Washington*** and ***Williams*** are also common; this cemetery is still in use **(8) (53)**
Greenwood	74 - 2 - SW	T17S, R3W, Sec 19	see Fraternal
Greenwood	271 - 4 - S	T20S, R4W, Sec 2/3	a black cemetery last used around 1935 **(8)**
Gwin	218 - 1 - SW	T18S, R6W, Sec 35	3 graves; Littleton C. ***Gwin*** (1809-1897), Catherine ***Gwin*** (1842-1897) and Mary Burchfield ***Gwin*** (1815-1878) **(13) (42) (53)**
Haig-Rogers	201- 2 - NE	T15S, R2W, Sec 8	approximately 120 graves; established around 1860; first known interment: Felix Dewitt ***Rogers*** (1852-1865) or Nancy Fields ***Rogers*** (1812-1865); ***Anderson, Arnold, Chalvet, Glazier, Moore, Nicholas, Prestidge, Reese, Rock, Rogers, Russell, Rylant*** and ***Williams*** are common to this cemetery still in use **(8) (53)**
Hale	256 - 4 - N	T18S, R3W, Sec 33	an inactive black cemetery of approximately 16 unmarked graves; first known interment: Maria ***Henderson*** (d. 1915) **(8) (48) (53)**
Hall	244 - 3 - N	T15S, R1W, Sec 25	
Hall	319 - 3 - S	T17S, R2W, Sec 25	Hall Family Cemetery; a black cemetery established around 1890; this cemetery is still in use **(8)**
Hanby	359 - 2 - NE	T15S, R2W, Sec 25	approximately 6 unmarked graves in this inactive family cemetery; established around 1820; cemetery last used around 1880; the graves of John T. ***Hanby*** (1778-1861) and David ***Hanby*** (1801-1865) are found here **(8) (55)**
Harris	352 - 3 - S	T18S, R2W, Sec 1	Harris Family Cemetery; approximately 4 graves; cemetery last used around 1920 **(8)**
Harter Chapel	208 - 3 - S	T18S, R2W, Sec 4	single grave; W.C. ***Welborn*** (d. 1901); this cemetery is no longer in use **(8)**
Haygood Chapel	191 - 3 - N	T16S, R1W, Sec 7	Haygood Chapel Church; a black cemetery established around 1910; approximately 40-50 graves; this cemetery is still in use **(8)**
Henry Ellen	310 - 3 - S	T17S, R1E, Sec 17	Henry Ellen Church; established around 1900; first known interment: Nancy Ann Pate ***Lee*** (1837-1922); last known interment: Willis ***Marbuy*** or ***Marbury*** (1879- 1956) **(8) (53)**
Henry Ellen Community	314 - 3 - S	T17S, R1E, Sec 19	see Scott City Hill
Higgins	87 - 2 - SE	T17S, R2W, Sec 2	
Highland Memorial	130 - 1 - SE	T18S, R4W, Sec 33	Highland Memorial Gardens; over 4,700 interments beginning in 1955; includes the graves of race car drivers Clifford L. ***Allison*** (1964-1992) and David Carl "Davey" ***Allison*** (1961-1993) **(35) (41) (53)**
Hillview	180 - 2 - SW	T17S, R3W, Sec 8	Hillview Baptist Church Cemetery, established in 1893 as New Hope Baptist Church, also known as Catt Mountain Cemetery; approximately 575 graves; the first known interment is Ada F. ***Powell*** (1875-1882); ***Amason, Bonds, Brannon, Busler, Devine, Dodd, Estes, Golden, Hallman, Higdon, Hinkle, Hyde, McDaniel, Pittman, Pugh, Sanford, Teer*** and ***Wadsworth*** are common to this cemetery still in use **(53)**
Hoagtown	59 - 1 - NE	T17S, R5W, Sec 35	see Sylvan Springs
Hobbs	364 - 2 - SW	T16S, R5W, Sec 14	1 marked and 7 unmarked graves; infant daughter of Mr. and Mrs. Ed ***Hobbs*** (d. 1914) **(4)**
Hodges	76 - 2 - SW	T16S, R3W, Sec 20	approximately 80 graves; first known interment: Willis ***Eastis*** (1803-1881); last known interment: Geneva Flora ***Swanzy*** (1916-1987); ***Eastis, Hodges, Sullivan*** and ***Washburn*** are common here **(11) (53)**
Hood	60 - 2 - SW	T16S, R6W, Sec 25	also known as West Pratt or Bethel Cemetery; known as New Bethel Baptist Church until 1940s; 12 marked and 21 unmarked graves; first known interment: Edmund Pierce ***Hood*** (1822-1896); last known interment: Irene P. ***Dunn*** (1912- 1972); ***Coste, Goldsmith, Pridmore*** and ***Trice*** are also found here **(4) (41) (42) (53)**
Hoover	238 - 4 - N	T19S, R3W, Sec 12	see Patton Chapel
Hopewell	166 - 4 - S	T19S, R4W, Sec 33	Hopewell Road Church of God of Prophecy; approximately 215 graves; first known interment: Kenneth Edward ***Alexander*** (b. & d. 1943) or Patsy Ruth ***Wright*** (1942-1943); ***Alexander, Bell, Brown, Bullock, Chase, Donaldson, Echols, Eubanks, Gothard, Grimes, Headrick, Hitt, Hopkins, Johnson, Ledbetter, Phillips, Rosser, Sims, Turner, Walls*** and ***Wright*** are common to this cemetery still in use **(53)**
Hopewell	14 - 2 - NE	T14S, R1W, Sec 31	Hopewell Baptist Church; established around 1880, approximately 1,340 graves; first known interment: Theophilus Walton ***Dorman*** (1862-1884); ***Abel, Baker, Bradley, Brown, Calvert, Chamblee, Davis, Dean, Dorman, Elkins, Fitzpatrick, Foster, Franklin, Goodwin, Guthrie, Hagood, Hall, Hicks, Higginbotham, Love, Marsh, McCombs, Nail, Proctor, Skaggs*** and ***Walden*** are common to this active cemetery **(8) (53)**
Hopewell	265 - 1 - SE	T18S, R4W, Sec 31	adjacent to Brotherhood Cemetery; a black cemetery established around 1928; first known interment: Miranda ***Thompson*** (d. 1894); this cemetery is still in use **(8)**
Hudson	395 - 2 - SW	T17S, R3W, Sec 4	probably associated with a mining camp dating from the 1879; over 50 graves; ***Abraham, Bray, Burton, Colvert, Conway, Goodman, Harris, Hudson, Parvin, Ray, Thorpe*** and ***Watkins*** are found here **(48)**
Huffman	200 - 3 - S	T16S, R1W, Sec 31	Huffman United Methodist Church; established around 1865; approximately 200 graves; first known interment: Orville G. ***Burwell*** (1841-1862); ***Ball, Bearden, Davidson, Dupuy, Eubank, Faris, Faull, Frazier, Fry, Gamble, Gentry, Hagood, Huffman, Marsh, Martin, Reed, Riddle, Roebuck, Rule, Rylant, Self, Taylor, Thatch, Vann, Williams*** and ***Wilson*** are common to this cemetery still in use **(8) (53)**
Hughes	11 - 2 - NE	T15S, R2W, Sec 3	18 graves, 8 marked and 10 unmarked; first known interment: Mary Sullivan ***Hughes*** (1817-1883); last known interment: Matthew ***Hughes*** (1840-1916); ***Henderson*** is also found here **(53)**
Humphries	398 - 1 - NW	T18S, R7W, Sec 30	east of the Providence Baptist Church parking lot; 2 marked graves and 6 unmarked graves with stones; Evie ***Humphries*** (b. & d. 1917) and Will ***Humphries*** (1879-1918) are found here **(49) (53)**
Indian	289 - 2 - SW	T17S, R4W, Sec 26	cemetery last used around 1900 **(8)**
Inglenook	83 - 2 - SE	T17S, R2W, Sec 8	see Barton
Inzer	399 - 3 - N	T16S, R1E, Sec 21	established 1875; approximately 40 marked graves with numerous unmarked graves; first known interment: J.B. ***Fulmer*** (1867-1869); last known interment: William Henry ***Banks*** (1896-1977); ***Allison***, ***Bell, Carroll, Hammock, Lee, Minyard, Venable*** and ***Walker*** are also found here **(53)**
Jacks	342 - 3 - N	T16S, R1W, Sec 3	Jacks Community Cemetery; established around 1840; cemetery last used around 1890 **(8)**

Cemetery	Locale	Location	Church Affiliation and Remarks
Jefferson County	34 - 2 - NE	T15S, R2W, Sec 7	also known as Potters Field, this is one of the last pauper's cemeteries in the state of Alabama; approximately 8,000 graves, many with numbered markers; the cemetery remains active **(53)**
Jefferson Memorial	172 - 4 - S	T19S, R3W, Sec 22	Jefferson Memorial Gardens South; established in 1949; over 2,900 graves **(53)**
Jefferson Memorial	91 - 3 - N	T16S, R1W, Sec 33	Jefferson Memorial Gardens East; established in 1949; over 20,800 graves **(53)**
Jerusalem	261 - 4 - S	T20S, R4W, Sec 17	a black cemetery established before 1895; first known interment: Martha ***Drennen*** (d. 1908); cemetery is still in use **(8)**
Johnson	276 - 3 - S	T17W, R2W, Sec 34	a black cemetery established around 1850; approximately 100 graves; cemetery used until around 1890 **(8)**
Johnson	284 - 4 - N	T18S, R3W, Sec 33	also known as Ramsey Cemetery; a black cemetery established around 1923; approximately 50 graves; this cemetery is still active **(8)**
Joley	132 - 4 - N	T18S, R4W, Sec 28	also known as Key's Hill or Possum Valley Cemetery; a black cemetery established around 1843; first known interment: Henry W. ***McDade*** (d. 1891); cemetery used until around 1930 (8); an inspection of this cemetery in 1999 revealed 3 marked graves remaining; Katie ***Joley*** (1859-1913), Osker ***Joley*** (1880-1912) and Caroline ***Moore*** (1859-1912) **(4)**
Jones	33 - 2 - NW	T15S, R3W, Sec 17	see Crooked Creek
Kelly Hill Park	215 - 2 - SE	T16S, R2W, Sec 8	also known as New Castle Cemetery; approximately 260 graves; first known interment: Will ***Lee*** (1861-1911); ***Brown, Coleman, Cooper, Cosby, Davis, Davison, Jackson, Johnson, Jones, Nash, Pitts, Smith, Stewart, Vickers, White*** and ***Williams*** are common to this active black cemetery **(8) (53)**
Ketona	299 - 2 - SE	T16S, R2W, Sec 29	also known as Potters Field Cemetery; established around 1909 and last used around 1930 **(8)**
Keys Hill	132 - 4 - N	T18S, R4W, Sec 28	see Joley
Killough	207 - 2 - SE	T16S, R2W, Sec 25	Killough Family Cemetery; approximately 12 graves; the cemetery was last used around 1885 **(8)**
Kimbrell	159 - 4 - S	T20S, R5W, Sec 28	see Bellview
Kirk	277 - 3 - S	T18S, R2W, Sec 3	Kirk Family Cemetery; first known interment: Robert ***Bowers*** (d. 1908); this cemetery is still in use **(8)**
Knesses Israel-Bethel	80 - 2 - SE	T17S, R3W, Sec 27	established around 1890; approximately 500 graves; first known interment: Jakob M. ***Phillips*** (d. 1891) ***Cohen, Cooper, Damsky, Engel, Frankel, Friedman, Garry, Goldstein, Gottlieb, Israel, Jaffe, Kaufman, Klotzman, Leader, Levy, Mazer, Rosenberg, Schwab, Seligman, Sewelowitz, Silverstein, Weinstein, White, Williams, Wohl*** and ***Wolf*** are common to this cemetery still in use **(8) (53)**
Laceys Chapel	210 - 4 - S	T19S, R4W, Sec 23	see Abernathy
Ladd	339 - 3 - N	T15S, R1E, Sec 25	Ladd Family Cemetery; established around 1840; approximately 40-50 graves; the cemetery was last used around 1890 **(8)**
Lakeview	69 - 2 - SW	T17S, R4W, Sec 21	established 1824; approximately 200 graves; first known interment: War of 1812 veteran Reuben Lindsey ***Goolsby*** (1791-1861); ***Abernathy, Atkins, Brown, Bryant, Coleman, Collins, Davis, Doe, Henderson, Jones, Lewis, Murphy, Robinson, Smith*** and ***Wilson*** are common to this cemetery still in use **(53)**
Lane Park	275 - 3 - S	T18S, R2W, Sec 8	also known as Red Mountain or Southside Cemetery; established around 1893; over 5,000 graves **(8) (53)**
Lawler	16 - 2 - NW	T15S, R5W, Sec 24	Lawler Baptist Church, established 1845; approximately 180 marked and 80 unmarked graves; first known interment was the mother of Joab ***Lawler*** who died in 1845; ***Anderson, Bagley, Ballenger, Blankenship, Chance, Cook, Cork, Day, East, Gilstrap, Hollis, Johnston, Jones, Kemp, Lawler, Lollar, Pate, Robbins, Rouse, Tate, Williams*** and ***Wilson*** are common to this active cemetery **(16) (47) (53)**
Legion Field	281 - 4 - N	T17S, R3W, Sec 34	established around 1820; approximately 315 graves; cemetery last used around 1910; graves in this pioneer cemetery were never moved, but were destroyed when the west parking area was constructed; no evidence of the cemetery remains **(8) (35)**
Liberty	58 - 1 - NW	T17S, R6W, Sec 24	Liberty or Alliance Baptist Church; approximately 1,100 graves; first known interments: Atha S. ***Vines*** (1845-1881) and Dora M. ***Vines*** (d. 1881); approximately one fourth of the cemetery are interments of the ***Vines*** family; ***Cheek, Dickey, Garner, Glaze, Harmon, Harper, Hicks, Hood, Hurley, Jett, Jordan, McCarty, McMickens, Quinn, Salter, Short, Snow*** and ***Vance*** are also found in this active cemetery **(44) (53)**
Liberty-Minter	9 - 2 - NE	T14S, R2W, Sec 32	Liberty Baptist Church, established 1891, approximately 1,300 graves; first known interment: Charlie ***Akins*** (d. 1837); ***Anderson, Arnold, Barnwell, Branon, Brasher, Burgett, Burnett, Campbell, Chamblee, Cleveland, Cordar, Cotton, Crane, Creel, Curry, Doss, Findley, Foster, Garrett, Graham, Guthrie, Haygood, Hall, Hill, Hughes, Little, Loggins, Mahaffey, Mann, McCombs, Miner, Mosley, Page, Pharris, Pilkington, Smith, Suddeth*** and ***Sullivan*** are common to this active cemetery **(8) (11) (20) (53)**
Lincoln Davis	302 - 3 - S	T17S, R2W, Sec 32	Lincoln Davis Family Cemetery; 3 graves; established around 1900 and last used around 1910 **(8)**
Lincoln Memorial	156 - 1 - SE	T19S, R5W, Sec 25	adjacent to Spring Chapel Missionary Baptist Church, a black cemetery established around 1928; approximately 300 graves; first known interment: Kate ***Gaskin*** (d. 1928); ***Buchanan, Daniel, Day, Edwards, Harris, Johnson, Jones, Mitchell, O'Neal, Parker, Scott, Smith, Underwood, Whitted*** and ***Winston*** are common to this cemetery still in use; Blues musician Burl Coleman (1896-1950) is also found here **(8) (53)**
Linn	26 - 2 - SW	T16S, R4W, Sec 17	also spelled Lynn; approximately 200 marked and 25 unmarked graves; first known interment: W. P. ***Hart*** (1849-1892); ***Barnett, Benefield, Bills, Brewer, Brooks, Bush, Davis, Duren, English, Gibson, Hawkins, Kelley, Linn, Morrow, Rape, Vodosia*** and ***York*** are common to this cemetery still in use **(16) (53)**
Linns Crossing	25 - 2 - NW	T16S, R4W, Sec 4	established 1880, adjacent to Antioch Baptist Church; approximately 1,000 marked and 100 unmarked graves; first known interment: infant ***Linn*** (b. & d. 1880); ***Alexander, Bradford, Bush, Davis, Dickinson, Estes, Garrett, Hale, Hardin, Jackson, Linn, Mathews, Nations, Richardson, Robbins, Shell, Smith, Turner, Statum, Waldrop, White*** and ***Wood*** are common to this cemetery still in use **(16) (50) (53)**
Little	308 - 3 - S	T17S, R1E, Sec 30	approximately 20 graves; established around 1835; first known interment: Clayton ***Thompson*** (1790-1846); last known interment; Arnold Fincher ***O'Barr*** (1857-1924); ***Abercrombie, George, Godwin, Little, O'Barr*** and ***Thompson*** are known to be found here (8) (48) (53)
Little Rock	93 - 3 - S	T17S, R2W, Sec 23	former site of Little Rock C.M.E. Church
Lizzard Ridge	122 - 1 - NE	T18S, R4W, Sec 5	see Frog Pond
Lola City	327 - 3 - S	T17S, R1W, Sec 12	Lola City First Baptist Church; a black cemetery established in 1923; this cemetery is still in use **(8)**
Lovick	328 - 3 - S	T17S, R1W, Sec 14	Saint Stephens Baptist Church; a black cemetery established around 1901; this cemetery is still in use **(8)**

Cemetery	Locale	Location	Church Affiliation and Remarks
Maben	23 - 2 - SW	T16S, R5W, Sec 14	also known as Bessie Cemetery, established 1800; approximately 40 marked and 50 unmarked graves; first known interment: Eunice A. ***Short*** (1800-1811); most of the graves date from 1912-1918; last known interment: Mildred ***Davis*** (1927- 1988); ***Boyd, Crocker, Davis, Drain, Fortner, Freeman, Fritz, Hand, Horne, Ingle, Kemp, Ratliff, Ray, Sanders, Talley*** and ***Williams*** are common to this cemetery **(4) (16) (53)**
Maple Grove	104 - 3 - S	T17S, R1E, Sec 17	see Farley
Maple Grove	321 - 2 - SE	T17S, R2W, Sec 3	see Brownville
Mars Hill	171 - 4 - S	T19S, R3W, Sec 27	Mars Hill Missionary Baptist Church; also called Grace Community Church or Sulpher Springs Cemetery; established around 1880; approximately 300 graves; first known interment: Elizabeth C. ***Scott*** (1838-1883); ***Brasher, Brock, Campbell, Carlee, Carmichael, Fritz, Garner, Hanners, Hollis, Kendrick, Leach, McGraw, Milstead, Norred, Poe, Scott*** and ***Webb*** are common to this cemetery still in use **(8) (45) (53)**
Martin	127 - 4 - N	T18S, R3W, Sec 7	see Central Park
Martin	267 - 4 - S	T19S, R4W, Sec 16	located near Potters Cemetery; a black cemetery established around 1934; approximately 150 graves; 50 bodies were moved from Greenwood Homestead Project to this cemetery is still in use **(8)**
Martin-Frazier	366 - 3 - N	T16S, R1E, Sec 9	on Mary Munger Road; known interment: James ***Martin*** (d. 1849) **(43)**
Martin Luther King Jr.	116 - 1 - NE	T18S, R5W, Sec 24	Martin Luther King Jr. Memorial Cemetery; approximately 30 graves; first known interment: Ruby ***Brown*** (1925-1930); ***Brown, Calloway, Gray, Langston, Merriweather, Mixon*** and ***Thompson*** are common to this cemetery still in use **(53)**
Marvins Chapel	348 - 3 - N	T15S, R1W, Sec 29	Pinson United Methodist Church; established around 1881; approximately 1,900 graves; first known interment: Linda A. ***Corbin*** (b. & d. 1850); ***Baggett, Baird, Bradshaw, Brewer, Brooks, Cain, Carlisle, Dean, Fields, Fortenberry, Green, Harris, Hill, Hurst, Johnson, Jones, Killough, Kimbrough, Martin, Massey, McCord, McKee, Montgomery, Moore, Payne, Posey, Price, Rodham, Rogers, Sanders, Self, Startley, Stewart, Taylor, Trucks, Tyle, Wear*** and ***Williams*** are common to this active cemetery **(8) (53)**
Mason	232 - 2 - SE	T17S, R3W, Sec 14	a black cemetery of approximately 25 graves; first known interment: Ninie Mason ***Kapers*** (1855-1904); last known interment: Gertrude Jackson ***Mason*** (1907- 1934); ***Carrington, Graham, Harris, Hilliard, Keeler, Marshall, Newell, Taylor, Townsend, Watts*** and ***Young*** are also found here **(8) (48) (53)**
Mason	123 - 1 - NE	T18S, R4W, Sec 16	also known as Pacific Lodge Cemetery; a black cemetery established around 1900; first known interment: Thessie ***Evans*** (1892-1921); ***Cleveland***, ***Moore*** and ***Walker*** are common to this active cemetery **(8) (53)**
Mason City	285 - 4 - N	T18S, R3W, Sec 15	see Browns Hill
Massy	255 - 4 - N	T18S, R3W, Sec 24	established around 1800; approximately 35 graves; this cemetery is still in use (8)
Massey	245 - 4 - N	T18S, R3W, Sec 24	also known as Walker Cemetery; approximately 45 graves; first known interment: A.C. ***Miller*** (1836-1850); last known interment: Janet ***Watson*** (1920-1985); ***Armstrong, Bryan, Carlisle, Goodwin, Grant, Herrington, Hill, Massey, McElroy, Sellers*** and ***Walker*** are also found here **(18) (48) (53)**
Massey	163 - 4 - S	T20S, R4W, Sec 8	established around 1845; approximately 80 graves; first known interment: Samuel G. ***Smithson*** (1846-1847); ***George, Lindsey, Massey, Pelt, Smithson, Starnes, Turner*** and ***Walker*** are common to this active cemetery **(8) (45)(53)**
Massey	233 - 3 - N	T16S, R7W, Sec 4	also known as Pioneer Massey Cemetery; approximately 70 graves; first known interment: Samuel ***Massey*** (1793-1829); last known interment: Raymond E. ***Massey*** (b. & d. 1976); ***Bishop, Garner, Glenn, Hewitt, Keith, Mackey, Mackie*** and ***Underwood*** are also found here **(12) (23) (32) (41) (53)**
Masseyline	13 - 2 - NE	T14S, R1W, Sec 24	Masseyline Church of God; approximately 110 graves; first known interment Elisha ***Hix*** (1787-1850); ***Abel, Bailey, Dollars, Hicks, Huffstutler, Lewis, Melvin, Patterson, Prince*** and ***Tyler*** are common to this cemetery still in use **(41) (53)**
Mawls Pasture	333 - 2 - SE	T16S, R1W, Sec 30	Mawls Pasture Family Cemetery; a black cemetery last used around 1885 **(8)**
McAdory	312 - 3 - S	T17S, R2W, Sec 36	a black cemetery established around 1870; owned by the ***McAdory*** family; this cemetery is no longer used **(8)**
McCarty Town	239 - 1- NW	T17S, R6W, Sec 2	12 marked graves; 9 of the graves were moved to this location from Franklin Cemetery in Walker County; Confederate veteran John G. ***Franklin*** is buried here; first known interment: Van M. ***Franklin*** (1875-1949); ***Armstead***, ***Fondren*** and ***Rygg*** are also common to this cemetery still in use **(3) (4) (42) (53)**
McCombs	99 - 3 - S	T17S, R1W, Sec 15	approximately 130 graves; founded in 1896; first known interment: Marcus Lafayette ***McCombs*** (1854-1892); ***Armstrong, Barnett, Davis, Gilbert, Glass, Herring, Hill, Isbell, Lowery, McCombs, Ratliff, Richardson, Sellers, Taylor*** and ***Thompson*** are common to this cemetery still in use **(48) (41) (53)**
McCombs- Donegan	42 - 2 - NE	T15S, R2W, Sec 23	see Oak Grove
McCormack	15 - 2 - NW	T15S, R5W, Sec 13	adjacent to Liberty Primitive Baptist Church; approximately 2,300 marked and 50 unmarked graves; first known interment: Emily Frances McCormack ***Hollis*** (1880- 1899); ***Allums, Bland, Brown, Davis, Ellis, Fowler, Glover, Goodwin, Greathouse, Green, Hollis, Jones, Long, Mathews, McCormack, Moore, Myrick, Parker, Phillips, Putman, Robbins, Roberts, Sellers, Smith, Tanner, Thomas, Tucker, Vanderver, Wilkie, Williams, Wilson, Wright*** and ***Yates*** are common to this active cemetery **(16) (50) (53)**
McDaniels	332 - 3 - S	T17S, R1E, Sec 31	McDaniels Family Cemetery; cemetery last used around 1872 **(8)**
McDonalds Chapel	211 - 1 - NE	T17S, R4W, Sec 34	McDonalds Chapel United Methodist Church, established 1866; approximately 350 graves; first known interments Lucinda G. ***Sharp*** (1869-1874) and Henry H. ***Sharp*** (1866-1874); ***Bennett, Blackwell, Brown, Capps, Echols, Freeman, Garner, Glasgow, Godfrey, Gossett, Hilton, Howard, Sharp, Shoemaker, Sloman, Tidwell, Vaughn, Wells*** and ***Yarbrough*** are common to this cemetery still in use **(42) (53)**
McElwain	95 - 3 - S	T17S, R2W, Sec 27/34	McElwain Baptist Church, established circa 1875; approximately 360 graves; first known interment: William ***Slimp*** (1839-1883); ***Baker, Byers, Cates, Cooper, Davis, Dorrough, Eastis, George, Gore, Harper, Helm, Higgins, Joiner, Langston, Lathem, Limbaugh, Martin, Merritt, Parker, Patterson, Prentice, Reynolds, Slimp, Spake, Wait, Watkins*** and ***Willox*** are common to this cemetery still in use **(41) (50) (53)**
McGimsey	264 - 4 -N	T18S, R2W, Sec 30	McGimsey Garden and Columbarium at Vestavia Hills United Methodist Church
McGraw	221 - 4 - S	T19S, R3W, Sec 27	
Midway	67 - 2 - SW	T17S, R4W, Sec 3	Midway United Methodist Church; approximately 2,300 graves; first known interment: infant ***Ray*** (d. 1903); cemetery still in use **(41) (47) (50) (53)**
Mimis	300 - 4 - N	T18S, R3W, Sec 21	a black cemetery established around 1890; this cemetery is still in use **(8)**
Miners	274 - 1 - NE	T18S, R4W, Sec 16	approximately 9 graves; also known as Scotch Cemetery; ***Adkins, Chapman, Cunningham, Micholson, Thomas,*** and ***Wolf*** can be found here **(8) (48)**

Cemetery	Locale	Location	Church Affiliation and Remarks
Moncrief	38 - 2 - NE	T16S, R3W, Sec 2	also known as Oakwood Memorial Gardens; approximately 1,800 graves; first known interment: John Wesley ***Gillespie*** (1852-1872); ***Bates, Beasley, Boutwell, Bryant, Buckelew, Campbell, Chatham, Downs, Elliott, Farley, Garst, Hall, Handley, Hazel, Heath, Hodges, Johnson, Kennedy, Moncrief, Sharit, Sharritt, Sheets*** and ***Williams*** are common to this cemetery still in use **(8) (9) (47) (53)**
Moore	158 - 4 - S	T19S, R5W, Sec 36	First Baptist Church of McCalla, John B. Moore Family Cemetery;approximately 420 graves; established 1822; first known interment: Sarah ***Prude*** (1774-1822); ***Armstrong, Bell, Brantley, Bratton, Carter, Colburn, Foster, Fowlkes, Johnston, Lawley, Moore, Morris, Sellers, Simpson, Thomason, Thrasher, Vines, Waldrup,*** and ***Williams*** are common to this cemetery still in use **(8) (25) (41) (42) (45) (53)**
Moore	336 - 3 - N	T16S, R1W, Sec 15	Moore Family Cemetery; a black cemetery established around 1868; approximately 400 graves; ***Moore*** is common to this cemetery is still in use **(8)**
Morris	8 - 2 - NE	T15S, R3W, Sec 1	adjacent to Frith Tabernacle; approximately 1,280 graves; first known interment: Susannah Sway ***Carr*** (1785-1839); ***Anderson, Bowman, Burton, Canaday, Cannon, Carr, Counts, Cowden, Crane, Dodd, Doss, Franks, Graves, Heron, Langford, Little, Lynch, Manning, Moore, Mosely, Ogletree, Prince, Rickels, Self, Thomas, Whisenant***, and ***Wolford*** are common to this cemetery still in use **(20) (41) (53)**
Morris	253 - 4 - N	T18S, R3W, Sec 23	Morris Family Cemetery; established around 1880; first known interment: Augustus ***Morris*** Jr. (d. 1889); last known interment: Margaret Austelle ***Morris*** (b. & d. 1906); cemetery used until around 1908 **(8) (32)**
Moton Hill	380 - 3 - S	T17S, R1E, Sec 17	Moton Hill Cemetery; also called Moten Hills Cemetery; approximately 540 graves; first known interment: Jerry ***Truss*** Jr. (1894-1916); ***Barkley, Brown, Campbell, Clark, Crawford, Davis, Edwards, Garner, Glenn, Ingol, Jackson, Jones, Kelley, Marbury, McKinney, Mitchell, Moore, Roberson, Rose, Smith, Strickland, Taylor, Tuck, Webb*** and ***Williams*** are common to this cemetery still in use **(41) (50) (53)**
Mount Calvary	50 - 3 - N	T15S, R1E, Sec 17	Mount Calvary Presbyterian Church, established 1806; over 530 graves; first known interment: Nancy Turner ***Paerson*** (1813-1830); ***Alverson, Blythe, Bradford, Carlisle, Chamblee, Clayton, Dumas, Everett, Hale, Hathcock, Hicks, Jones, Layfield, Lesley, McCay, McClendon, Moore, Nichols, Pearson, Self, Simmons, Taylor, Weems, Williams*** and ***Wyatt*** are common to this cemetery still in use **(30) (41) (53)**
Mount Calvary	311 - 3 - S	T17S, R2W, Sec 36	also known as William Edwards Family cemetery; a black cemetery last used around 1880 **(8)**
Mount Hebron	160 - 3 - S	T18S, R1W, Sec 1	Mount Hebron Baptist Church; approximately 900 graves; established around 1840; first known interment: Hepsey ***Herring*** (d. 1848); ***Armstrong, Attaway, Bailey, Bass, Coker, DeShazo, Dorough, Edwards, Ellard, Falkner, Farley, Foster, Little, McDanal, McDaniel, McLaughlin, Moore, Owen, Rodgers, Smith, West, White*** and ***Williams*** are common to this cemetery still in use **(8) (32) (41) (53)**
Mount Nebo	100 - 3 - N	T16S, R1W, Sec 27	First Presbyterian Church of Trussville, formerly known as Cave Springs Presbyterian Church, established in 1899; also known as Trussville Cemetery; approximately 150 graves; first known interment: Moses ***Kelly*** (1775-1837); ***Anderson, Cooper, Day, Edwards, Knowles, Latham, McAvoy, Morrow, Pond, Self, Smith, Taylor, Waldrop, Weaver*** and ***Wilson*** are common to this active cemetery **(8) (32) (37) (41) (53)**
Mount Olive	36 - 2 - NW	T16S, R3W, Sec 5	First Baptist Church of Mount Olive; established 1893; approximately 1,450 graves; ***Belcher, Borella, Campbell, Creel, Davis, Densmore, Elliott, Franklin, Fields, Garrett, Goodwin, Graham, Harden, Hardin, James, Johnson, McCarty, McCormick, Moore, Muncher, Osmer, Pennington, Smith, Swann, Turner, Vines, Wilkinson*** and ***Woodward*** are common to this active cemetery **(8) (11) (41) (53)**
Mount Olive	51 - 3 - N	T16S, R1E, Sec 7	Deerfoot Baptist Church, formerly known as Mt. Olive Church and relocated from Clay; established around 1910; approximately 225 graves; first known interment: Fulton ***Harris*** (1912-1913); ***Blankenship, Brock, Brown, Elliott, Goodwin, Hathcock, Johnson, Kirby, Massey, McAvoy, Nibblett, Nix, Peoples, Praytor, Quick, Self, Sims, Smith, Taylor*** and ***Warren*** are common to this cemetery still in use **(8) (41) (53)**
Mount Olive	138 - 4 - N	T18S, R3W, Sec 31	a black cemetery established around 1900; first know interment: Joe ***Jackson*** (d. 1916); ***Billingsley, Dean, Hill, James, McCord, Walker*** and ***Wilson*** are common to this cemetery still in use **(8) (48)**
Mount Olive	185 - 4 - S	T19S, R4W, Sec 13	Mount Olive Church; also known as Taylor or Fisher Hill Cemetery, established c. 1910; a black cemetery with approximately 20 marked and 100 unmarked graves; first known interment: Alcorn ***Smith*** (1902-1931); last known interment: Korean War soldier Wash ***Yelling*** (1931-1968); ***Anderson, Bryant, Cunningham, Didaway, Green, Howard, Stubbs, Thomas, Thompson, Williams*** and ***Wynn*** are also found here **(8) (53)**
Mount Pinson	47 - 3 - N	T15S, R1W, Sec 29	see Red Hill
Mount Pisgah	30 - 2 - SW	T16S, R4W, Sec 23	Mount Pisgah Baptist Church; approximately 215 graves; first known interment: Margaret Helen ***Park*** (b. & d.1873); ***Allen, Bagwell, Burrell, Coffee, Dempsey, Gunter, Jones, Kerr, Kuykendall, Linn, Meadows, Minyard, Park, Sampson, Smith*** and ***Walls*** are common to this cemetery still in use **(47) (50) (53)**
Mount Pleasant	314 - 3 - S	T17S, R1E, Sec 19	see Scott City Hill
Mount Sinai	167 - 3 - S	T19S, R4W, Sec 21	Mount Sinai Church
Mount Vernon	287 - 3 - S	T17S, R2W, Sec 12	Mount Vernon Baptist Church; a black cemetery established before 1890; this cemetery is still in use **(8)**
Mount Zion	1 - 2 - NW	T14S, R4W, Sec 13	Mount Zion Baptist Church; over 1,650 graves; ***Armstrong, Attaway, Bradford, Bullard, Burns, Caddell, Campbell, Christian, Clements, Creel, Cruce, Dockins, Doss, Fikes, Gilbert, Jackson, Kile, Mayfield, Mitchell, Miller, Rhodes, Russell, Sandlin, Shipp, Smith, Tanner, Thomas, Tingle, Tolbert, Trammell, Turner, Walker, Ware, Webb, Wisener*** and ***York*** are common to this cemetery still in use **(19) (41) (53)**
Mount Zion	46 - 2 - NE	T14S, R3W, Sec 36	Mount Zion Baptist Church; approximately 25 graves; first known interment: Joseph ***Lee*** (1898-1948); ***Morrow***, ***Nation*** and ***Sampleton*** are common to this cemetery still in use **(53)**
Mount Zion	86 - 2 - SE	T17S, R2W, Sec 2	Mount Zion Baptist Church; a black cemetery established before 1860; approximately 45 graves; first known interment: Caroline ***Wood*** (1834-1914); ***DeVaughn, Ferguson, Latham, Smith, Williams*** and ***Wood*** are common to this cemetery still in use **(8) (41) (53)**
Mountain View	294 - 2 - SE	T17S, R3W, Sec 10	see Cat Mountain
Mud Creek	111 - 1 - SW	T19S, R6W, Sec 3	Mud Creek Baptist Church, organized 1837; two cemeteries at this location with approximately 500 total graves; first known interment: Mancy M. ***Parsons*** (1838- 1857); ***Bailey, Caffee, Cargile, Cowen, Davis, Goodwin, Greer, Howton, Hubbard, Johnson, Jones, Laird, McDougal, Parsons, Pitts, Raney, Rogers, Scales, Stringfellow, Travis*** and ***Wright*** are common to this active cemetery **(13) (37) (44) (48) (53)**
Muscoda	260 - 4 - S	T19S, R4W, Sec 22	also known as Readers Cemetery; a black cemetery established around 1927; approximately 40-50 graves; first known interment: ***Byrd*** (d. 1927); cemetery used until around 1929 **(8)**
Neaves	231 - 2 - SE	T16S, R2W, Sec 33	W. Francis ***Martin*** (1866-1868) and O. M. ***Lowery*** (1814-1878) are known to be found here **(23) (32)**

Cemetery	Locale	Location	Church Affiliation and Remarks
New Bethel	4 - 2 - NW	T14S, R3W, Sec 29	New Bethel Baptist Church; approximately 240 marked and 50 unmarked graves; first known interment: Monroe H. ***Dowdey*** (1845-1899); ***Barnett, Carlisle, Chappell, Crane, Creel, Dowdey, Dutton, Goodwin, Greathouse, Hays, Hill, Huckabee, James, McCoy, McDonald, Motte, Owens, Pettus, Roberts, Rouse, Russell, Scott, Seaver, Thomas, Ward*** and ***Wright*** are common to this cemetery still in use **(16) (53)**
New Bethel	316 - 3 - S	T18S, R2W, Sec 15	see New Merkle
New Castle	215 - 2 - SE	T16S, R2W, Sec 8	see Kelley Hill Park
New Grace Hill	141 - 4 - N	T18S, R3W, Sec 15	see Grace Hill
New Hope	97 - 3 - S	T17S, R1W, Sec 29	New Hope Cemetery at Grantswood Baptist Church; established around 1915; approximately 375 graves; first known interment: Polly Ann ***Cross*** (1839-1843); ***Adkins, Barnett, Bradburn, Brasher, Cole, Davis, Dodson, Franklin, Glass, Gould, Hale, Isbell, Jones, Lawson, Lowery, McCombs, McNutt, Poe, Rasberry, Richardson, Stewart, Weems*** and ***Wilhite*** are common to this cemetery still in use **(8) (53)**
New Hope	180 - 2 - SW	T17S, R3W, Sec 8	see Hillview
New Hope	326 - 3 - S	T18S, R2W, Sec 23	see New Merkle
New Horizon	176 - 2 - NW	T15S, R5W, Sec 13	New Horizon Memorial Gardens; approximately 1,300 graves; first known interment: Byron Edward ***Smith*** (b. & d.1956); ***Brooks, Burton, Capps, Clark, Day, Diffy, Ellis, Hight, Jones, Mitchell, Phillips, Smith, Tucker, Wade*** and ***Wilson*** are some commonly found surnames in this active cemetery **(50) (53)**
New Merkle	316 - 3 - S	T18S, R2W, Sec 15	Cahaba Heights Baptist Church; also known as Cahaba Heights, New Bethel before 1934 or Dog Patch Cemetery; established 1897; approximately 1,200 graves; ***Acton, Armstrong, Bailey, Bearden, Belew, Brown, Bullock, Cain, Campbell, Coshatt, Cox, Davis, Denman, Donahoo, Duke, Glass, Hodges, Howard, Lowe, McCloud, Smith*** and ***Wideman*** are common to this cemetery is still in use **(8) (50) (53)**
New Merkle	326 - 3 - S	T18S, R2W, Sec 23	Cahaba Heights United Methodist Church; also known as Stand Pipe, New Merkle or New Hope Cemetery; established in 1916; approximately 330 graves; first known interment: Carolie Louise ***Merkel*** (1896-1897) or Martha ***Stewart*** (1862-1897); ***Bragg, Brasher, Coley, Dodson, Hardin, Langston, McDaniel, Merkel, Perryman, Poe, Runnels, Trott, Wilmet*** and ***Woodall*** are common to this cemetery still in use **(8) (46) (53)**
New Prospect	44 - 3 - N	T16S, R1W, Sec 17	see Chalkville
New Rising Star	376 - 3 - S	T17S, R2W, Sec 14	New Rising Star Missionary Baptist Church, established around 1963 **(50)**
New Zion Hill	183 - 2 - NW	T14S, R4W, Sec 23	New Zion Hill Church; also called County Line; approximately 95 graves; first known interment: Ruth Dodson ***Creel*** (1793-1873); ***Attaway, Clements, Creel, Cross, Jordan, Mayfield, Pate, Peters*** and ***White*** are common to this cemetery still in use **(50) (53)**
Nichols	196 - 3 - S	T18S, R1W, Sec 10	see Franklin
Oak Grove	42 - 2 - NE	T15S, R2W, Sec 23	Oak Grove Baptist Church; also known as McCombs-Donegan Cemetery; approximately 180 graves; first known interment: Esta ***Watson*** (1887-1888); ***Allen, Anderson, Austin, Barnett, Booker, Box, Canady, Cherry, Clark, Cole, Day, Dean, Dickenson, Farley, Fendley, Glenn, Goodwin, Jones, Kennedy, Long, McCombs, Randale, Staton, Stubbs*** and ***Wilson*** are common to this active cemetery **(8) (47) (53)**
Oak Grove	109 - 1 - NW	T18S, R6W, Sec 22	Oak Grove First Baptist Church, organized 1881; approximately 1,050 graves; first known interments: Mary ***Howton*** (1860-1885) and Susan ***Thompson*** (1884- 1885); ***Alley, Banks, Battles, Bean, Burchfield, Crocker, Davis, Edwards, Fields, Franklin, Golden, Goodwin, Graham, Griffice, Gwin, Hamaker, Hammonds, Harris, Hickey, Holsenback, Howton, Hurst, Hutchins, Johnson, Knight, Levrett, McFerrin, Parsons, Raney, Staggs, Wilkay*** and ***Wright*** are common to this active cemetery **(44) (53)**
Oak Grove	223 - 4 - N	T18S, R3W, Sec 14	see Bailey
Oak Grove	59 - 1 - NE	T17S, R5W, Sec 35	see Sylvan Springs
Oak Grove	389 - 2 - SW	T16S, R4W, Sec 24	approximately 10 graves; a black cemetery with no marked graves, only large rocks **(53)**
Oak Grove	110 - 1 - NW	T18S, R6W, Sec 26	Oak Grove Missionary Baptist Church; approximately 25 graves; first known interment: Ira D. ***Waldrop*** (1896-1969); ***Blake, Edwards, Goodwin, Holsenback, Melvin, Walden*** and ***Waldrop*** are common to this active cemetery; Major League Baseball player Kyle ***Graham*** (1899-1973) is also found here **(41) (44) (53)**
Oak Hill Memorial	82 - 2 - SE	T17S, R3W, Sec 26	designed for the city of Birmingham in 1871; approximately 10,000 graves; first known interment: Joseph ***Meyer*** (1836-1865); an active cemetery **(8) (22) (47)**
Oakdale	133 - 4 - N	T18S, R4W, Sec 27	New Oakdale Cemetery; a black cemetery established around 1935; approximately 1,000 graves; this cemetery has only been partially surveyed; first known interment: Eddie Lee ***Johnson*** (1913-1936); ***Avery, Creel, Evans, King, Taylor*** and ***Whitten*** are found in this cemetery still in use **(8) (41) (53)**
Oakland	126 - 4 - N	T18S, R3W, Sec 6	established around 1889; before 1909 owned by Oakland United Methodist Church; this cemetery is still in use and is one of the largest in the state with approximately 5,500 graves **(8) (53)**
Oakwood Memorial	38 - 2 - NE	T16S, R3W, Sec 2	see Moncrief
Odd Fellows	290 - 4 - N	T17S, R3W, Sec 35	see Enon Ridge
Odom-Nail	31 - 2 - NW	T15S, R3W, Sec 18	approximately 80 graves; first known interment: Mary Ann James ***Nail*** (1824- 1866); ***Harris, Knighten, McKinney, Nail, Odom, Pridmore, Purcell*** and ***Purser*** are common to this active cemetery **(4) (11) (53)**
Old Blue Creek	154 - 1 - SE	T19S, R5W, Sec 32	Old Blue Creek or Blue Creek Church; approximately 380 graves; first known interment: Lucious ***Sellers*** (1861-1863); ***Booth, Brackner, Byram, Cox, Dickey, Dunn, Farley, Gibson, Glover, Goodwin, Green, Hardyman, Harkey, Harmon, Howton, Jones, Lawson, Martin, McDaniel, Mims, Nicholas, Pitts, Savage, Sellers, Smith, Townsend*** and ***Wilson*** are common to this cemetery still in use **(13) (45) (53)**
Old Cahawba	101 - 3 - N	T16S, R1W, Sec 23	also known as Trussville Cemetery
Old Enon	83 - 2 - SE	T17S, R2W, Sec 8	see Barton
Old Ensley	282 - 2 - SW	T17S, R3W, Sec 31	established before 1840 and last used around 1890 **(8)**
Old Oxmoor	237 - 4 - N	T18S, R3W, Sec 27	see Oxmoor
Old Pioneer	219 - 3 - S	T17S, R2W, Sec 31	see Pioneer
Old Red Hill	47 - 3 - N	T15S, R1W, Sec 29	see Red Hill
Old Ruhama	92 - 3 - S	T17S, R2W, Sec 14	see East Lake
Old Walker Chapel	78 - 2 - SE	T16S, R3W, Sec 35	see Walker Chapel
Old Walnut Grove	270 - 4 - N	T18S, R4W, Sec 24	last used around 1900 **(8)**

Cemetery	Locale	Location	Church Affiliation and Remarks
Our Lady of Sorrows	236 - 4 - N	T18S, R3W, Sec 3	Our Lady of Sorrows Fatima Catholic Church Cemetery; established around 1929; approximately 80 graves were buried here en-masse after the original site of the cemetery was changed; first known interment: Mary "Mayme" Huber ***O'Donnell*** (1873-1913); ***Dougherty, Dunne, Funk, Kennedy, Mealy, O'Donnell, O'Neill, Otto, Price, Randall, Robinson*** and ***Toner*** are common to this cemetery still in use **(8) (41) (53)**
Our Lady of Sorrows	400 - 4 - N	T18S, R2W, Sec 18	Our Lady of Sorrows Catholic Church Columbarium; approximately 50 graves; first known interment: Veronica Mary ***McDevitt*** (1924-2004); ***Lee***, ***Maple*** and ***Whaley*** are common to this cemetery still in use **(53)**
Overton	251 - 4 - N	T19S, R3W, Sec 5	Overton Family Cemetery; established around 1912; a black cemetery with approximately 10 graves **(8)**
Overton	353 - 3 - S	T18S, R1W, Sec 6	a black cemetery established around 1920; this cemetery is still in use; first known interment: PFC Simpson L. ***Garrant*** (1920-1957); ***Abrams, Carroll, Cunningham*** and ***Jones*** are also found here **(8) (41) (53)**
Oxmoor	237 - 4 - N	T18S, R3W, Sec 27	also known as Old Oxmoor, approximately 300 marked and numerous unmarked graves; established around 1825; first known interment: Viola Eugenia ***Delaghe*** (b. & d. 1877); last known interment: Mary Allyne Rhodes ***Delache*** (1875-1931); ***Cardwell, Givan, O'Neal, Patton, Plowman, Smith*** and ***Veitch*** are also common to this cemetery **(8) (36) (46) (53)**
Oxmoor Heights	144 - 4 - N	T19S, R3W, Sec 3	Bluff Park Baptist Church; also known as Bluff Park or Summit Cemetery, established 1899; approximately 100 graves; first known interment: Jimmie ***Hubbard*** (d. 1899); ***Armstrong, Brasher, Dison, Goodwin, Hale, Hubbard, Jones, McClintock, Munkus, Otey, Sellers, Smith*** and ***Tollett*** are common to this cemetery still in use **(8) (37) (50) (53)**
Pacific Lodge	123 - 1 - NE	T18S, R4W, Sec 16	see Mason
Parkwood	184 - 4 - S	T19S, R3W, Sec 29	established 1873, originally called Jacob Cemetery; approximately 35 graves; first known interment: Elizabeth ***Crotwell*** (1820-1875); ***Agee, Barnett, Bentley, Coward, Cowart, Curren, Gunnells, Hudgins, Jacobs, Nabors, Roy, Smith*** and ***York*** are common to this cemetery still in use **(8) (45) (53)**
Parsons	370 - 1 - SW	T18S, R6W, Sec 25	Parsons Family Cemetery; 6 marked graves; first known interment Nanca Mara ***Parsons*** (1858-1863); last known interment: Nancy Mary ***Parsons*** (1832-1924) **(41) (42) (53)**
Partridge Crossroads	3 - 2 - NW	T14S, R4W, Sec 2	see Union
Patterson	258 - 4 - S	T20S, R4W, Sec 2	established around 1850; cemetery last used around 1900 **(8)**
Patterson-Forest Grove	368 -1 - NE	T18S, R4W, Sec 17	see Forest Grove
Patton Chapel	238 - 4 - N	T19S, R3W, Sec 12	Patton Chapel Methodist Church Cemetery; also known as Valley United Methodist Church Cemetery and Hoover First United Methodist Church Cemetery; established around 1855; approximately 900 graves; first known interment: James ***Bevels*** (1840-1863); ***Adams, Bailey, Bain, Bartee, Bearden, Bevels, Carter, Cole, Collum, Cooper, Craiger, Dudley, Elmore, Everett, Gilmore, Gordon, Greer, Jackson, Jones, Kopp, Lee, Mackey, Massey, McClendon, Moore, Munkus, Patton, Reader, Roy, Screws, Sellers, Shoemaker, Sims, Taff, Tollett, Townley*** and ***Warren*** are common to this cemetery still in use **(8) (50) (53)**
Pawnee	40 - 2 - SE	T16S, R2W, Sec 21	Pawnee Missionary Baptist Church; approximately 100 graves; first known interment: infant ***Martin*** (b. & d. 1963); ***Attaway, Christopher, Dorough, Guthrie, Hewitt, King, Kinney, Mayes, Mize, Normand*** and ***Parvin*** are common to this cemetery still in use **(53)**
Phillips	350 - 3 - S	T17S, R1W, Sec 20	a black cemetery of 7 graves; this cemetery is no longer in use, all 7 graves have been relocated to Jefferson County Cemetery; first known interment: Isaiah H. ***Phillips*** (1889-1918); last known interment: Jeremiah ***Phillips*** (1883-1928); ***Heard*** was also found here **(8) (41) (53)**
Pine Haven	293 - 4 - N	T18S, R3W, Sec 10	a black cemetery established and abandoned around 1935 **(8)**
Pine Hill	157 - 4 - S	T19S, R5W, Sec 35	approximately 3,000 graves; first known interment: Annie Joullian ***Arnold*** (1860- 1948); ***Anderson, Banks, Bell, Brown, Carter, Coleman, Davis, Edwards, Green, Harris, Hill, Jackson, Johnson, Jones, Little, Long, Mitchell, Parker, Robinson, Sanders, Smith, Spercer, Tartt, Thomas, Turner, Walker, Walton, Ware, Washington, Webb, White, Williams*** and ***Wilson*** are common to this active cemetery **(53)**
Pine Ridge	322 - 3 - S	T17S, R1E, Sec 17	First Methodist Church; a black cemetery established around 1935; this cemetery is still in use **(8)**
Piney Woods	114 - 1 - NE	T18S, R5W, Sec 14	see Concord
Pinson	348 - 3 - N	T15S, R1W, Sec 29	see Marvins Chapel
Pioneer	233 - 3 - N	T16S, R7W, Sec 4	Pioneer Massey Cemetery, see Massey
Pioneer	219 - 3 - S	T17S, R2W, Sec 31	also known as Old Pioneer, Worthington Cemetery and Roebuck-Mann Cemetery; this cemetery has been destroyed and many of the original burials moved to other cemeteries, although some probably remain; ***DeJarnette, Massey, McAdory, Nations, Robertson, Shackleford*** and ***Worthington*** were common to this cemetery last used around 1875 **(8) (18) (53)**
Pleasant Grove	122 - 1 - NE	T18S, R4W, Sec 5	Pleasant Grove Methodist Church Cemetery or Lizzard Ridge Cemetery; approximately 1,400 graves; first known interment: Linger ***Brown*** (b & d. 1890); ***Allen, Anthony, Batson, Brown, Burgess, Caudle, Chapman, Connell, Davis, Dobbs, Earley, Goolsby, McDonald, Parker, Parkin, Pierce, Rickles, Shoemaker, Smith, Stanford, Vance*** and ***Wheeler*** are common to this active cemetery **(8) (44) (53)**
Pleasant Grove	372 - 2 - SW	T16S, R6W, Sec 25	see Praco
Pleasant Hill	263 - 4 - S	T20S, R4W, Sec 6	Pleasant Hill United Methodist Church, established 1832; approximately 450 graves; first known interment: John Milton ***Loveless*** Jr. (1806-1847); ***Abernathy, Alexander, Bell, Betts, Boyd, Brown, Crawford, Glasgow, Green, Hammitt, Jones, Letson, Loveless, McAdory, Owen, Parsons, Perry, Ragsdale, Reeves, Sellers, Tysinger*** and ***Wesson*** are common to this cemetery still in use **(8) (29) (45) (53)**
Pleasant Hill	2 - 2 - NW	T14S, R4W, Sec 13	Pleasant Hill Church of Christ; approximately 315 graves; first known interment: James Madison ***Joiner*** (1843-1921); ***Attaway, Campbell, Creel, Faught, Florence, Joiner, Kelley, McMichens, Mitchell, Russom, Sanders, Tolbert, Watson, Williams*** and ***Wilson*** are common to this active cemetery **(41) (53)**
Pleasant Hill	54 - 1 - NW	T17S, R6W, Sec 32	Pleasant Hill Baptist Church, also known as Taylors Ferry Cemetery and Short Town Baptist Church Cemetery; approximately 155 graves; first known interment: D. H. ***Perry*** (b. & d. 1873); ***Aaron, Burchfield, Dates, Fields, Glaze, Hall, Hood, Hyde, Kilgore, McLemore, Perolio, Perry, Salter, Sexton, Short, Taylor, Thrasher, Vines*** and ***Volner*** are common to this cemetery still in use **(44) (41) (53)**
Pleasant Hill	330 - 2 - SE	T16S, R2W, Sec 13	Pleasant Hill Baptist Church; a black cemetery still in use **(8)**
Pleasant Ridge	128 - 1 - SE	T18S, R4W, Sec 30	Pleasant Ridge Baptist Church; established 1875; approximately 1,670 graves; first known interment: Elias ***Robertson*** (1842-1874); ***Batson, Brown, Crowder, Dabbs, Davis, Hammonds, Huey, Jones, Knight, Parsons, Pate, Roberts, Salter, Skates, Vines*** and ***Waldrop*** are common to this active cemetery **(8) (53)**

Cemetery	Locale	Location	Church Affiliation and Remarks
Pleasant Valley	137 - 4 - N	T18S, R3W, Sec 31	Pleasant Valley Missionary Baptist Church
Pleasant Valley	301 - 4 - N	T19S, R3W, Sec 6	Pleasant Valley Baptist Church; approximately 260 graves; first known interment: Rosebud ***Hill*** (b. d. 1811); ***Armstrong, Bearden, Brookshire, Doss, Dotson, Edins, Hallman, Hallmon, Hill, Johnson, Melton, Minton, Reed, Stagner, Williams, Willis*** and ***Winstead*** are common to this cemetery still in use **(13) (53)**
Pool	309 - 3 - S	T17S, R1W, Sec 36	approximately 40 graves, few marked and several unmarked; first known interment: William Lewis ***Pool*** (1838-1861); ***Bass, Jones, Martin, McInis, McLaughlin, Montgomery, Pool, Poole, Scott*** and ***Strickland*** are common to this cemetery still in use **(32) (53)**
Possum Valley	132 - 4 - N	T18S, R4W, Sec 28	see Joley
Potters	267 - 4 - S	T19S, R4W, Sec 16	a black cemetery established around 1900; this cemetery is still active **(8)**
Potters Field	34 - 2 - NE	T15S, R2W, Sec 7	see Jefferson County
Potters Field	299 - 2 - SE	T16S, R2W, Sec 29	see Ketona
Praco	372 - 2 - SW	T16S, R6W, Sec 25	New Bethel Baptist Church, also known as Pleasant Grove Church; black cemetery established across from West Pratt Cemetery in 1940s; 14 marked graves; first known interment: Sam ***Kirk*** (d. 1920); last interment: Dave ***Perdue*** (1878-1964); ***Allen, Champton, Cook, Davis, Giles, Hawkins, Hollins, Moton, Scales*** and ***Walker*** are also found here **(44) (53)**
Pratt City	75 - 2 - SW	T17S, R3W, Sec 20	also known as Roberts Cemetery; a black cemetery established around 1910; approximately 280 graves; first known interment: infant ***Jordan*** (d. 1900); last known interment: Kate ***Green*** (d. 1959); ***Brown, Collins, Evans, Ford, Ingram, Johnson, Lockett, Martin, McBride, Montgomery, Parker, Walker, Washington*** and ***Williams*** are common to this cemetery **(8) (41) (53)**
Pratt Mines	74 - 2 - SW	T17S, R3W, Sec 19	see Fraternal
Prescott	53 - 1 - NW	T17S, R6W, Sec 5	approximately 95 marked and 7 unmarked graves; first known interment: Nancy ***Prescott*** (1872-1876); ***Brown, Davis, Dunn, Glaze, Green, Haggard, Hood, Hubbard, Prescott, Snow, Turner*** and ***Vines*** are common to this cemetery still in use **(4) (53)**
Prince of Peace	401 - 4 - S	T19S, R3W, Sec 21	Prince of Peace Catholic Church Columbarium; 5 graves; first known interment: Tommie Frank ***Alfano***, Sr. (1923-1997); ***Burst, Day, Grainger*** and ***Smith*** are also found in this active cemetery **(53)**
Prospect	44 - 3 - N	T16S, R1W, Sec 17	see Chalkville
Providence	41 - 2 - NE	T15S, R2W, Sec 22	Providence Methodist Church, established around 1880; approximately 500 graves; first known interment: Elias Earl ***Dillard*** (1833-1865); ***Anderson, Bradshaw, Brooks, Cato, Coleman, Comer, Hagood, Isbell, Jackson, Johnson, Little, McCombs, McMurrey, Merrell, Moore, Mote, Murphy, Pilkington, Reese, Ryalnt, Self, Suddeth, Taylor, Thomas*** and ***Williams*** are common to this active cemetery **(8) (41) (53)**
Providence	106 - 1 - NW	T18S, R7W, Sec 30	New Providence Baptist Church; approximately 430 graves; first known interment: Catherine P. ***Staggs*** (1836-1880); ***Aaron, Berdeaux, Blackwell, Burchfield, Burton, Denson, Farley, Gilbert, Grammer, Gwin, Hosmer, Howton, Hudson, Humphryes, Jackson, King, Loggins, McDaniel, Miles, Naramore, Parsons, Patton, Powell, Price, Richardson*** and ***Staggs*** are common to this active cemetery **(2) (53)**
Quintown	21 - 2 - SW	T16S, R5W, Sec 20	Quintown Church of Christ; approximately 375 marked and numerous unmarked graves; first known interment: Virgil ***Alexander*** (1891-1893); ***Alexander, Ballenger, Brasfield, Bryant, Clements, Coker, Fuller, Greer, Hardy, Henson, Hicks, Lawson, Lewis, Manuel, McCarty, McClendon, McDonald, Mewbourn, Mezick, Quinn, Stevens*** and ***Swindle*** are common to this cemetery still in use **(4) (53)**
Ramsey	284 - 4 - N	T18S, R3W, Sec 33	see Johnson
Ravine	265 - 1 - SE	T18S, R4W, Sec 31	see Brotherhood
Readers	260 - 4 - S	T19S, R4W, Sec 22	see Muscoda
Red Hill	346 - 3 - N	T15S, R1W, Sec 29	Red Hill Family Cemetery, also known as Old Red Hill Cemetery or Mount Pinson Presbyterian Church Cemetery; established around 1842; approximately 75 graves; first known interment: Daniel William ***Anderson*** (1836-1840); last known interment: Henry Orvil ***Beatty*** (1905-1955); ***Acton, Anderson, Beatty, Brewer, Hurst, Sanders, Self, Swafford*** and ***Tyler*** are common to this cemetery **(8) (32) (48) (53)**
Red Mountain	275 - 3 - S	T18S, R2W, Sec 8	see Lane Park
Reed	90 - 3 - N	T16S, R1W, Sec 29	William Reed Family Cemetery; 13 graves; first known interment: John ***Reed*** (1736-1820) or Elizabeth ***Reed*** (1736-1820); last known interment: Harriet E. ***Reed*** (1840-1874); ***Baird***, ***Daniel*** and ***Evans*** are also found here **(32) (41) (53)**
Reevestown	165 - 4 - S	T20S, R4W, Sec 5	see Farrington
Roberts	75 - 2 - SW	T17S, R3W, Sec 20	see Pratt City
Roebuck-Mann	219 - 3 - S	T17S, R2W, Sec 31	see Pioneer
Rock Creek	112 - 1 - NW	T18S, R6W, Sec 12	Rock Creek Baptist Church, the oldest standing church in Jefferson County, established 1822; the cemetery has been in use since 1830; approximately 280 graves; first known interment Elmira ***Huey*** (1813-1849); ***Carrington, Fields, Franklin, Gilbert, Glaze, Golden, McClain, McMickens, Raynes, Reeves, Riley, Salter, Sexton, Smith, Taylor, Vines*** and ***Waldrop*** are common to this cemetery still in use **(15) (42) (53)**
Rock Creek	113 - 1 - NE	T18S, R5W, Sec 17	Rock Creek Church of God; cemetery established in 1930 by Newton and Mona Vines; approximately 475 graves; earliest known interment William Thomas ***Aaron*** (1866-1930); ***Aaron, Bailey, Banks, Crowder, Fields, Ford, Green, Hand, Hill, Hurst, Hyche, Jones, Kreider, Martin, Parsons, Payne, Smith, Stephens, Vines, Waldrop, Weems*** and ***Williams*** are common to this cemetery still in use **(15) (42) (53)**
Rushing Springs	295 - 2 - SE	T16S, R2W, Sec 32	a black cemetery established around 1908; this cemetery is still in use **(8)**
Rushing Springs	296 - 2 - SE	T16S, R2W, Sec 32	Rushing Springs Baptist Church; a black cemetery established around 1920; this cemetery is still in use **(8)**
Sadlers	169 - 4 - S	T19S, R4W, Sec 22	former site of Hopewell Cumberland Presbyterian Church; approximately 740 graves; named for Anderson M. ***Sadler*** and established around 1823; first known interment: Hosea ***Holcomb*** (1780-1841); ***Allinder, Bearden, Bell, Bullock, Butler, Cooley, Cox, Crotwell, Curren, Darden, Epperson, Essman, Farr, Gable, Goode, Goodwin, Grimes, Headrick, Hosey, Kendrick, Lacey, Massey, Nolen, Parsons, Roy, Sadler, Sellers, Tramel, Veitch*** and ***Williams*** are common to this cemetery still in use **(8) (27) (45) (47) (53)**
Saint Andrews	206 - 4 - N	T18S, R3W, Sec 1	Saint Andrews Episcopal Church
Saint Henry	203 - 2 - NE	T14S, R3W, Sec 24	Saint Henry Catholic Church; formerly Saint Joseph; approximately 100 marked graves; first known interment: Margaret ***Sullivan*** (d. 1885); ***Beck, Colsman, Fairley, Geiger, Hoene, Knoblock, McGraw, Milvehill, Savage*** and ***Sullivan*** are common to this cemetery still in use **(41) (48) (53)**
Saint Lukes	147 - 3 - S	T18S, R2W, Sec 4	Saint Lukes Episcopal Columbarium; 7 interments beginning in 1991 **(53)**
Saint Michaels	28 - 2 - SW	T16S, R4W, Sec 23	approximately 200 graves; a Roman Catholic cemetery established in 1901 with the interment of Michal ***Dziak***; many Slovak surnames such as ***Bahrick, Billitz, Duchock, Kostelnik, Letanosky, Mikolay, Ovatt, Patchen. Slovensky, Sokira*** and ***Von Hagel*** are found in this cemetery still in use **(47) (41) (53)**

Cemetery	Locale	Location	Church Affiliation and Remarks
Saint Nicholas	29 - 2 - SW	T16S, R4W, Sec 33	Saint Nicholas Russian Orthodox Church; approximately 90 graves; first known interment: infant John ***Kropinak*** (b. & d. 1911); ***Bencko, Bobyarchick, Dulin, Evancho, Garbin, Grabany, Krofchick, Manoske, Marshlar, Olsafski, Slatsky, Slovesky*** and ***Yarchak*** are common to this cemetery still in use **(41) (53)**
Saint Paul	119 - 1 - SE	T19S, R5W, Sec 16	Greater St. Paul Baptist Church; a black cemetery with approximately 10 graves; first known interment: John Davis ***Stanley*** (1944-1966); C***oleman, Crear, Hare, Howze, Key, Mayweather, Milton, Pleasant*** and ***Townsend*** are also found in this active cemetery **(53)**
Saint Pauls	402 - 4 - N	T17S, R3W, Sec 36	Saint Pauls Cathedral Church; the grave of Joseph G. ***Vath*** (1918-1987) is found here **(53)**
Saint Peters	391 - 4 - N	T19S, R3W, Sec 12	Saint Peters Catholic Church Columbarium; 3 graves; James Edward ***Jeffrey*** (1936-2011), Carlton Lee ***Tanner*** (1936-2012) and Milan ***Tomana*** (1932-2013) **(53)**
Saint Vincents Hospital	214 - 3 - S	T17S, R2W, Sec 31	
Salem	347 - 3 - N	T15S, R1W, Sec 31	Salem Baptist Church; also known as Coles Cemetery; established around 1840; approximately 35 graves; this cemetery is still in use **(8)**
Salter	61 - 2 - SW	T17S, R5W, Sec 7	established 1832; approximately 190 graves; first known interment: John ***Gillen*** (d. 1839); ***Allred, Atwood, Cirillo, Courtney, Crim, De La Vega, Eubanks, Fields, Garrett, Glaze, Hicks, Higgins, Hoven, Jett, Miller, McCarty, Myers, Parris Parsons, Pinkston, Reeves, Salter, Savelle, Snead, Vance, Vines, Waldrup, Warren, Watson*** and ***Winslett*** are found in this cemetery is still in use **(42) (47) (53)**
Salters	250 - 4 - N	T18S, R3W, Sec 27	Salters Baptist Church; established around 1870; first known interment: W.J. ***Gidney*** (d. 1910); last known interment: Lloyd ***Ray*** (d. 1912); ***Parsons*** and ***Salter*** are common; cemetery used until around 1913 **(8)**
Sam Foley	74 - 2 - SW	T17S, R3W, Sec 19	see Fraternal
Samuel Acton	146 - 4 - N	T19S, R2W, Sec 8	see Croft Acton
Samuel Fields	229 - 2 - SW	T16S, R4W, Sec 23	approximately 45 graves including those of Samuel ***Fields*** (1790-1860), Mary Polly ***Fields*** (1792-1860), Isaac W. ***Fields*** (1859-1914), Nancy Catherine ***Fields*** (1866-1914) and Yvonne ***Collins*** (d. 1954); ***Bagley, Ferguson, Long*** and ***McKinney*** are also known to be found here **(33) (48) (53)**
Sand Ridge	205 - 4 - N	T18S, R3W, Sec 33	an active cemetery **(50)**
Sardis	181 - 2 -NE	T15S, R3W, Sec 4	Sardis Baptist Church Cemetery, also known as Sardis Community and Sardis Cemetery, established in 1858; approximately 275 graves; first known interment: Amy Catherine ***Spradling*** (1849-1876); ***Bailey, Bibb, Brooks, Crossfield, Crouch, Doss, Glover, James, Mayfield, McBrayer, Nail, Patterson, Reid, Screws, Sharit, Spradling, Thomas*** and ***Wilbert*** are common to this cemetery still in use **(50) (53)**
Scotch	274 - 1 - NE	T18S, R4W, Sec 21	see Miners
Scott City Hill	314 - 3 - S	T17S, R1E, Sec 19	Scott City Hill Cemetery at Mount Pleasant Missionary Baptist Church, also known as Henry Ellen Community; a black cemetery established around 1875; several hundred graves; first known interment: Pairlee ***Threatt*** (1853-1907); ***Cox, Davis, Everett, Hall, Heard, Leonard, Martin, Moore, Radford, Spear, Stove*** and ***Thomas*** are common to this active cemetery **(8) (46) (53)**
Sellers	223 - 4 - N	T18S, R3W, Sec 14	see Bailey
Sewell	283 - 2 - SE	T17S, R2W, Sec 16	a black cemetery established around 1889; cemetery used until around 1920 **(8)**
Shadowlawn	140 - 4 - N	T18S, R3W, Sec 15	Shadowlawn Memorial Park, a black cemetery established in 1939; approximately 550 graves; ***Brown, Cobb, Crosby, Davis, Foster, Harris, Hughes, Johnson, Jones, Kennedy, Lainer, Moore, Smith, Thomas, Washington, Williams*** and ***Young*** are common to this cemetery still in use **(8) (53)**
Shady Grove	62 - 2 - SW	T17S, R5W, Sec 1	85 marked and 45 unmarked graves; first known interment: Elizabeth Connell ***Hicks*** (1809-1860); ***Hicks*** is the predominate surname found here; ***Black, Blackston, Cooper, Currier, Early, Eaton, Evans, Higgins, Lindbergh, Robbins, Sewell*** and ***Woodruff*** are also common to this cemetery still in use **(4) (53)**
Shady Grove	186 - 4 - N	T18S, R3W, Sec 33	Shady Grove Church
Sharit	79 - 2 - SE	T16S, R2W, Sec 32	see Sherett
Sharon	43 - 2 - NE	T15S, R1W, Sec 19	Sharon Baptist Church; approximately 70 graves; first known interment: Luther Jacob ***Pugh*** (1884-1958); ***Bradshaw, Burkett, Burnett, Cherry, Churchwell, Kennamer, McMurrey, Pugh, Stubbs*** and ***Tyree*** are common to this cemetery still in use **(53)**
Sharp	104 - 3 - S	T17S, R1E, Sec 17	see Farley
Sharps Chapel	358 - 2 - NE	T15S, R2W, Sec 9	see Bloomfield
Sherett	79 - 2 - SE	T16S, R2W, Sec 32	Sherrett Family Cemetery; also spelled Sharit Cemetery, established in the early 1800's; approximately 300 graves; first known interment: Ruth ***Sharit*** (1809- 1869); ***Anderson, Branham, Carder, Erwin, Garvich, Haigler, Johnston, Lacy, Owen, Sharit*** and ***Williams*** are common to this cemetery still in use **(8) (23)**
Shiloh	105 - 3 - S	T17S, R1E, Sec 16	also known as Beulah Primitive Baptist Church Cemetery or Community Cemetery; established around 1820; approximately 410 graves; first known interment: Jane Bayles ***Hamilton*** (1785-1820); ***Bailey, Bozeman, Coupland, Dorough, Elliott, Hartsfield, Hurst, Isbell, Little, McLaughlin, Mitchell, Morton, Pledger, Poe, Rowan, Scott, Spruiell*** and ***Wood*** are common to this cemetery still in use **(8) (41) (50) (53)**
Shiloh	49 - 3 - N	T15S, R1W, Sec 25	see Clay
Shoal Creek	375 - 1 - SW	T18S, R7W, Sec 26	located next to Shoal Creek Baptist Church; 18 marked and 28 unmarked graves; first known interment: Nancy A. ***Wright*** (1827-1855); last known interment: Margaret Catherine ***Patton*** (1864-1952); ***Crowder, Gilbert, Guin, Harris*** and ***McGraw*** are also found in this inactive cemetery **(49) (53)**
Short Town	54 - 1 - NW	T17S, R6W, Sec 32	Short Creek Baptist Church; see Pleasant Hill
Simmon Hill	252 - 4 - N	T18S, R3W, Sec 24	a black cemetery; established around 1890 and last used around 1902 **(8)**
Smith	268 - 4 - N	T18S, R4W, Sec 26	Smith Family Cemetery; approximately 30 graves; this cemetery is no longer in use **(8)**
Smith	202 - 1 - SE	T18S, R4W, Sec 28	Smith Family Cemetery; 10 graves; first known interment: Thomas J. ***Smith*** (1847-1848); last known interment: Fannie Washington ***Baird*** (1862-1882); ***Owen*** and ***Quiovette*** are also found here **(8) (42) (53)**
Smithson	164 - 4 - S	T20S, R4W, Sec 17	established around 1860; approximately 40 graves; first known interment: Mary Jane Massey ***Smithson*** (1826-1868); ***Ammons, Grimes, Heacock, Herring, Hillburn, King, Lindsey, Massey, Randolph, Rogers*** and ***Watts*** are also found in this cemetery still in use **(8) (41) (45) (53)**
Southside	275 - 3 - S	T18S, R2W, Sec 8	see Lane Park
Spring Chapel	156 - 1 - SE	T19S, R5W, Sec 25	see Lincoln Memorial
Stand Pipe	326 - 3 - S	T18S, R2W, Sec 23	see New Merkle

Cemetery	Locale	Location	Church Affiliation and Remarks
Sullivan	360 - 2 - NE	T15S, R2W, Sec 10	established around 1800; cemetery last used around 1885 **(8)**
Sulpher Springs	171 - 4 - S	T19S, R3W, Sec 27	see Mars Hill
Sulphur Springs	334 - 3 - N	T16S, R1E, Sec 31	Sulphur Springs Baptist Church, established 1866; approximately 900 graves; first known interment: Charles W. ***Roper*** (1839-1862); ***Allen, Allison, Bradford, Davis, Edwards, Fulmer, Hammock, Isbell, James, King, Lee, McGowan, Morgan, Nabors, Newton, Phillips, Robinson, Roper, Sims, Smith, Spruiell, Stone, Turner, Vaughn, Wheatley, White*** and ***Wood*** are common to this cemetery still in use **(8) (41) (53)**
Summit	144 - 4 - N	T19S, R3W, Sec 3	see Oxmoor Heights
Sunrise	189 - 3 - N	T16S, R1W, Sec 6	Sunrise Memory Gardens; approximately 980 graves; ***Bates, Brown, Cox, Davis, Hallmark, Hamby, McCarty, Oliver, Stawicki***, and ***Wentz*** are common to this active contemporary cemetery **(50) (53)**
Sunset	396 - 2 - SW	T17S, R3W, Sec 20	Sunset Cemetery at Bethel Baptist Church of Pratt City; approximately 100 graves dating from the 1950's; ***Barnes, Brown, Campbell, Jones, Kent, Long*** and ***Williams*** are common to this cemetery **(48)**
Sylvan Springs	59 - 1 - NE	T17S, R5W, Sec 35	First United Methodist Church of Sylvan Springs; also known as Hoagtown, Oak Grove or West Grove Cemetery; approximately 800 graves; first known interment James D. ***Carmichael*** (1847-1887); ***Aaron, Blackwell, Burtram, Cail, Carmichael, Cooper, Earley, Early, Eaton, Goolsby, Hickens, Higgens, Hogan, Honeycutt, Huey, Justice, Nichols, Norris, Thompson, Todd, Turner, Vines*** and ***Williams*** are common to this active cemetery **(42) (53)**
Tarrant	298 - 2 - SE	T16S, R2W, Sec 32	approximately 10 graves; Benjamin ***Tarrant*** (1792-1874) and his wife Morning ***Tarrant*** (1794-1866) are the only legible markers **(48)**
Taylor	185 - 4 - S	T19S, R4W, Sec 13	see Mount Olive
Taylor	45 - 3 - N	T16S, R1W, Sec 8	Taylor Memorial United Methodist Church; established around 1860; approximately 410 graves; first known interment: Rev. William M. ***Taylor*** (1799- 1867); ***Buzbee, Calhoun, Carlisle, Chandler, Choate, Eppes, Goodwin, Harris, Hawkins, Lokey, Martin, Moncrief, Moore, Morgan, Pinson, Pitts, Roddam, Scott, Trucks, Washington, Yarbrough*** and ***Zopfi*** are common to this cemetery still in use **(8) (38) (53)**
Taylors Ferry	54 - 1 - NW	T17S, R6W, Sec 32	see Pleasant Hill Baptist
Temple Emanu-El	81 - 2 - SE	T17S, R3W, Sec 26/27	see Emanuel
Tenman Memorial	212 - 4 - N	T18S, R2W, Sec 28	Tenman Memorial Gardens
Thomas	291 - 2 - SE	T17S, R3W, Sec 27	Thomas Family Cemetery; established around 1880; approximately 10 graves; cemetery last used around 1885 **(8)**
Toadvine	108 - 1 - NW	T18S, R6W, Sec 3	Smithville Baptist Church, established 1878; approximately 200 graves; first known interment: Mary ***Glaze*** (b. & d. 1872); ***Blackston, Cargile, Franklin, Glaze, Gilmore, Moore, Moro, Norris, Raney, Reed, Rodgers, Sexton, Smith, Vines*** and ***Ware*** are common to this cemetery still in use **(33) (44) (53)**
Trafford	357 - 2 - NE	T14S, R2W, Sec 16	First Baptist Church of Trafford or Trafford Memorial Gardens; established around 1895; approximately 480 graves; first known interment: James M. ***Page*** (1808-1891); ***Adams, Burns, Connell, Crawford, Doyle, Early, Gillespie, Hayes, Hays, Higginbotham, Layne, Leslie, Love, Morton, Motes, Niblett, Norman, Page, Smith, Stockley, Tyler, Williamson*** and ***Young*** are common to this cemetery still in use **(8) (41) (53)**
Trussville	100 - 3 - N	T16S, R1W, Sec 27	see Mount Nebo
Trussville	101 - 3 - N	T16S, R1W, Sec 23	see Old Cahawba
Trussville	240 - 3 - N	T16S, R1W, Sec 23	see Cahawba
Trussville	338 - 3 - N	T16S, R1W, Sec 15	Trussville Community Cemetery; a black cemetery established around 1938; approximately 150 graves; ***Crawford, Cross, Hammond, Harris, Hunter, Jackson, McAdory, Miller, Powell, Turner, Wallace*** and ***Williams*** are common to this cemetery still in use **(8) (53)**
Tuggle	217 - 2 - SE	T17S, R3W, Sec 27	
Turkey Creek	392 - 2 - NE	T15S, R2W, Sec 23	Turkey Creek Missionary Baptist Church; the graves of Bonnie A. ***Brasher*** (1918-2006) and Roy Earl ***Lewis***, Sr. (d. 2012) are known to be found here **(53)**
Turnham	209 - 2 - NW	T15S, R3W, Sec 17	also known as Bibb or Calcedonia; approximately 95 marked and 6 unmarked graves; first known interment: Patsy Ruth Jarvis ***Turnham*** (1798-1875); ***Bibb, Blackmon, Brakefield, Fields, Franklin, Lee, Robinson, Sharit, Sharitt, Sloan, Turnham*** and ***Whitehead*** are common to this cemetery still in use **(4) (53)**
Union	3 - 2 - NW	T14S, R4W, Sec 2	Union Missionary Baptist Church; also known as Partridge Crossroads; approximately 500 graves; first known interment: Rutha ***Carlisle*** (1856-1870); ***Allums, Bankston, Bibb, Black, Camp, Campbell, Carroll, Conner, Crauswell, Cross, Goodwin, Estes, Henry, Johnson, Jones, Lovell, Lowe, Manning, McAnnally, McCrary, McMichens, Myrick, Nail, Rhodes, Roberts, Robertson, Sloan, Summerlin, Tate, Thomas, Ward, Ware, Wilson*** and ***Wood*** are common to this active cemetery **(16) (47) (53)**
Union	131 - 4 - N	T18S, R4W, Sec 22	***Hosey, Meharg*** and ***Templeton*** are common to this cemetery **(50)**
Union	136 - 4 - N	T19S, R4W, Sec 2	Union Baptist Church, now known as Christ City Center, organized in 1834; approximately 1,500 graves; first known interment: John ***Ware*** (d. 1859 at 49 years); ***Autry, Baker, Bowden, Bradford, Capps, Cargile, Chappell, Cox, Davis, Green, Jones, Kendrick, Kirkley, Loveless, Meburg, Payne, Riddle, Rockett, Skews, Smith, Ware, Williams*** and ***Wood*** are common to this active cemetery **(13) (31) (47) (53)**
Union	84 - 2 - SE	T17S, R2W, Sec 16	see Greenwood
Union Grove	18 - 2 - NW	T15S, R5W, Sec 26	established 1890; approximately 30 marked and 10 unmarked graves; first known interment: Mary Jane Wilson ***Sellers*** (1844-1899); ***Langston, Montgomery, Morgan, Phillips, Sellers, Skelton, Stanley*** and ***Wilson*** are also found in this cemetery still in use **(24)**
Union Grove	63 - 2 - SW	T17S, R4W, Sec 5	approximately 660 graves; first known interment: Nancy Jenkins ***Crocker*** (1834- 1879); ***Anderson, Atkinson, Black, Brown, Cash, Click, Collier, Cooper, Cunningham, Earley, Eaton, Fletcher, Glasgow, Godfrey, Goolsby, Heron, Hood, Hulsey, Jenkins, Johnson, Kemp, Neil, Robinson, Shaver, Shedd, Uptain, Warren, Woodruff, Yarbrough*** and ***Young*** are common to this active cemetery **(4) (41) (53)**
Union Hill	145 - 4 - N	T18S, R2W, Sec 7	at former site of Union Hill Methodist Episcopal Church and Union Hill School; established in the 1870's, though some of the earliest headstones date from the mid 1850's; this cemetery includes the relocated cemeteries of Daniel ***Watkins*** and Enoch Anderson ***Watkins***; approximately 600 graves; first known interment: John ***Byars*** (1777-1852); ***Bailey, Bearden, Benton, Brown, Byars, Coughlin, Elrod, Goode, Hallman, Hamilton, Hodges, Holcombe, Johnson, Large, Massey, Millar, Phillips, Pointer, Pool, Riley, Tillerson, Watkins*** and ***Williams*** are common to this cemetery still in use **(9) (41) (47) (53)**

Cemetery	Locale	Location	Church Affiliation and Remarks
Union Hill	280 - 3 - S	T18S, R2W, Sec 8	Canterbury Methodist Church; first known interment: Wiley ***Poe*** (1841-1882); ***Byars, Hamilton, Harrell, Holcombe, McElroy, Riley, Watkins*** and ***Williams*** are common to this cemetery still in use **(8) (32)**
United Mine Workers	74 - 2 - SW	T17S, R3W, Sec 19	see Fraternal
Valhalla	135 - 4 - N	T18S, R4W, Sec 26	established in 1926 by the Valhalla Cemetery Company; approximately 6,250 graves; this cemetery is still in use **(8) (41) (47) (53)**
Valley	238 - 4 - N	T19S, R3W, Sec 12	see Patton Chapel
Valley Creek	120 - 1 - SE	T18S, R5W, Sec 34	Valley Creek Baptist Church, established around 1880; approximately 1,250 graves; first known interment: ***Vance*** (d.1861); ***Bailey, Bennett, Bridges, Caffee, Caldwell, Clark, Cox, Donaldson, Dunn, Fancher, Garner, Griffin, Hogg, Hudson, Johnston, Jones, Justice, Knight, Lawson, Lovell, Martin, Moore, Norwood, Parker, Parsons, Satterfield*** and ***Smith*** are common to this active cemetery **(8) (44) (45) (53)**
Vann	365 - 3 - N	T15S, R1W, Sec 3	located on a hill, south of the Alabama Youth Services campus **(39)**
Vann	337 - 3 - N	T16S, R1W, Sec 15	Vann Family Cemetery; approximately 10 graves; cemetery last used around 1890 **(8)**
Vann	385 - 2 - SE	T16S, R2W, Sec 8	approximately 15 graves; first known interment: James Warren ***Vann*** (1822-1873); last known interment: Mary Ann ***Vann*** (1822-1912); ***Turpin*** can also be found here **(48)**
Vestavia Hills	264 - 4 -N	T18S, R2W, Sec 30	see McGimsey
Village Falls	68 - 2 - SW	T17S, R4W, Sec 17	Village Falls Methodist Church, established 1866; over 1,380 graves; ***Alexander, Anthony Ashworth, Beck, Blackwell, Brown, Crumley, Ellis, Goolsby, Hand, Higgins, Jones, King, Lankford, Macon, Nichols, Pierce, Ross, Sayers, Scott, Shoemaker, Smith, Spurger, Stewart, Thomas, Thompson, Vance, Vines, Wade, Walker, Wells*** and ***Williams*** are common to this active cemetery **(47) (53)**
Vines	371 - 1- NW	T17S, R6W, Sec 27	5 graves; first known interment: Latha Jane ***Richardson*** (1876-1919); last known interment: Lucinda W. Golden ***Vines*** (1858-1931) **(42) (53)**
Virginia Mines	121 - 1 - SE	T18S, R5W, Sec 33	approximately 140 graves; first known interment: infant ***Richardson*** (d. 1915) or Francis ***Orr*** (d. 1915); ***Aaron, Beckwood, Crump, Davis, Ford, Handy, Hill, Jemison, Knox, Luster, Miller, Orr, Pleasant, Reed, Richardson, Robinson*** and ***Webster*** are common to this cemetery still in use **(41) (53)**
Walker Chapel	78 - 2 - SE	T16S, R3W, Sec 35	Walker Chapel United Methodist Church, also known as Old Walker Chapel; established around 1864; approximately 3,100 graves; ***Adkins, Beasley, Brakefield, Brown, Buckelew, Burgin, Byrd, Chapman, Coleman, Cowgill, Davis, Dove, Fields, Franklin, Goodwin, Hayes, Hogan, Horsley, Ingram, Johnson, Kelso, Ladner, Massey, McCleney, McPherson, Mitchell, Moore, Park, Parker, Paxton, Reed, Reno, Richardson, Smith, Thompson, White*** and ***Wilson*** are common to this cemetery still in use **(8) (50) (53)**
Walker	245 - 4 - N	T18S, R3W, Sec 24	see Massey
Walnut Grove	230 - 4 - N	T18S, R4W, Sec 23	Walnut Grove United Methodist Church; established around 1876; approximately 300 graves; many of the burials were moved from the Hawkins Cemetery which was across the street; first known interment: the relocated grave of John A. ***Hawkins*** (1841-1845), who was originally buried at David Hawkins Cemetery; ***Atchison, Ayers, Barksdale, Buck, Clotfelter, Downey, Edwards, Gilbert, Hawkins, Johnson, Lacey, Nail, Owen, Pill, Preston, Rockett*** and ***Wilkes*** are common to this active cemetery **(8) (27) (35) (45) (53)**
Ware	241 - 3 - N	T15S, R1E, Sec 19	see Wear
Warrior	204 - 2 - NE	T14S, R3W, Sec 13/24	Warrior City Cemetery or Warrior Community Cemetery; approximately 1,400 graves; interments begin around 1860; ***Allbritton, Barnes, Blaylock, Brake, Brown, Burns, Caddell, Carr, Collins, Crittendon, Elliott, Farley, Gibbs, Gillespie, Hill, Jett, Jones, Kaley, Knopf, Launius, Layne, Lowery, McCoy, McKenzie, Mikell, Montgomery, Moss, Reid, Rice, Rimel, Sandlin, Self, Thomas, Troulias, Turner, Whaley, Whisonant, White, Williamson*** and ***Yessick*** are common to this cemetery still in use **(41) (53)**
Warrior	340 - 2 - NE	T14S, R3W, Sec 26	Warrior Memorial Gardens; located near Watts Union Cemetery; approximately 50 graves; first known interment: Oscar Dean ***Jolly*** (1926-1991); ***Barnett, Bolton, Ferry, Lucas*** and ***Rickels*** are common to this cemetery still in use **(53)**
Washington	135 - 4 - N	T18S, R4W, Sec 26	also known as Forest Park, Wilkes, Wilkes-Dale, and Edwards Negro Cemetery; in back of Valhalla Cemetery; a black cemetery established around 1914; approximately 600 graves in an active cemetery **(8)**
Watson	403 - 2 - NW	T14S, R4W, Sec 12	approximately 50 graves; first known interment: J.P. ***Odum*** (1860-1885); last known interment: Maxine Watson ***Sanders*** (1916-1989); ***Alexander, Florence, Hilton, Lewis, Miller, Mitchell, Motte*** and ***Watson*** are common to this cemetery **(19) (53)**
Watts Union	361 - 2 - NE	T14S, R3W, Sec 26	Watts Union Church; approximately 430 marked and numerous unmarked graves; first known interment: Margret L. ***Brake*** (1845-1872); ***Bailey, Brown, Cooper, Crane, Ellis, Ellison, Ford, Goodwin, Gramann, Grantham, Hayes, Hays, Jefferson, Johnson, Jones, King, McKinney, Ragland, Sharitt, Stover, Thomas, Trotter, Tucker, White*** and ***Winnett*** are common to this cemetery still in use **(28) (41) (53)**
Wear	241 - 3 - N	T15S, R1E, Sec 19	also known as Ware, established around 1850 and abandoned by 1927; 23 graves; first known interment: Revolutionary War soldier Samuel ***Wear*** (1766- 1852); last known interment: Sallie A. ***Wear*** (1834-1927); ***Brown, Campbell, Hesta, Kelly, Merriken*** and ***Ware*** are also found here **(8) (27) (53)**
Weaver	56 - 1- NW	T17S, R6W, Sec 34	approximately 60 graves; first known interments: Margaret ***Glaze*** (1872-1885) and Willia ***Glaze*** (1872-1885); ***Bullard, Crim, Fields, Franklin, Garzarek, George, Glaze, Johnson, McMickens, Rainey, Salter, Vines, Waldon*** and ***Weaver*** are common to this cemetery still in use **(15) (19) (41) (42) (53)**
West Grove	59 - 1 - NE	T17S, R5W, Sec 35	see Sylvan Springs
West Jefferson	22 - 2 - SW	T16S, R5W, Sec 16	West Jefferson Freewill Cemetery; also called Freewill Cemetery; over 2,100 graves; first known interment: Lishle ***Brasfield*** (1876-1891); ***Black, Brasfield, Caradine, Chance, Crocker, Hood, Martin, Quinn, Robinson, Short, Snow*** and ***Vines*** are common to this cemetery still in use **(4) (47) (41) (50) (53)**
West Pratt	60 - 2 - SW	T16S, R6W, Sec 25	see Hood
Wideman	150 - 3 - S	T18S, R2W, Sec 23	Wideman Family Cemetery, also known as Wydemon, across the street from Philadelphia Baptist Church; approximately 75 graves; first known interment: Andrew Jackson ***Wideman*** (1819-1904); ***Allison, Armstrong, Breeden, Campbell, Franklin, Glass, Hamilton, Harding, Hyde, Igo, Knight, McDaniel, Phillips, Turner, Wideman*** and ***Wydemon*** are common to this cemetery still in use **(8) (33) (41) (53)**
William Edwards	311 - 3 - S	T17S, R2W, Sec 36	see Mount Calvary
Williams	178 - 2 - SW	T16S, R5W, Sec 27	3 marked and 5 unmarked graves; John Eubank ***Williams*** (1840-1897), Malinda Eubank ***Williams*** (1810-1893) and Calvary ***Williams*** (1811-1903) **(4) (53)**

Cemetery	Locale	Location	Church Affiliation and Remarks
Williamsburg	179 - 2 - SW	T16S, R5W, Sec 27	Williamsburg Baptist Church, established 1820; the cemetery is divided into two sections, one with approximately 115 marked and 3 unmarked graves and an older section with 73 marked and 31 unmarked graves; first known interment: Samantha C. ***Boyd*** (1867-1868); ***Barr, Black, Blackston, Boyd, Bradley, Chapman, Click, Collier, Cooper, Currier, Dollar, Drawhorn, Flanagan, Glover, Hicks, Higgins, Minyard, Nichols, Smith, Whitehead*** and ***Youngblood*** are common to this active cemetery **(4) (42) (53)**
Wilson	195 - 2 - NW	T15S, R5W, Sec 26	the graves of Abisha ***Wilson*** (1810-1872) and his wife Elizabeth Brooks ***Wilson*** (1815-1895**) (4)**
Wilson Chapel	393 - 3 - S	T17S, R2W, Sec 1	Wilson Chapel Methodist Church, established in 1810 on land granted by President Monroe; approximately 45 graves; first known interment: Audley ***Hamilton*** (1780-1838); ***Eubank, Graves, Hamilton, Hewitt, Hickman, McGrath, McRae, Smith*** and ***Wilson*** are common to this cemetery still in use **(27) (47) (53)**
Wise	149 - 3 - S	T18S, R2W, Sec 22	8 graves; first known interment: Henry ***Wise*** (1893-1951); last known interment: Dora ***Wise*** (1902-1975); all graves are of the ***Wise*** family **(53)**
Wood	242 - 3 - S	T17S, R2W, Sec 21	Wood Family Cemetery, located beside Open Door Outreach Church; established around 1824; approximately 150 graves; first known interment: Thomas ***Tarrant*** (d. 1824); ***Bates, Evans, Fletcher, Hood, McLeod, Sandifer, Tarrant, Thomas*** and ***Wood*** are common to this cemetery still in use **(8) (41) (53)**
Woodlawn	84 - 2 - SE	T17S, R2W, Sec 16	see Greenwood
Wooten	148 - 3 - S	T18S, R2W, Sec 14	see Faith Memorial
Worthington	219 - 3 - S	T17S, R2W, Sec 31	see Pioneer
Worthington	331 - 3 - N	T16S, R1W, Sec 31	Worthington Family Cemetery; all graves have been moved **(8)**
Wydemon	150 - 3 - S	T18S, R2W, Sec 23	see Wideman
Zion Memorial	320 - 2 - SE	T17S, R2W, Sec 2	also known as Zion Memorial Gardens, former site of Mount Zion Baptist Church in the 1880's; a black cemetery established around 1913; approximately 1,300 graves; ***Brown, Daniels, Davis, Dunn, Falconer, Ford, Foster, Harris, Henderson, Johnson, Jones, Lee, Mitchell, Moore, Robinson, Smith, Thomas, Tolbert, Walker, Williams, Wilson*** and ***Young*** are common to this cemetery still in use **(8) (41) (50) (53)**

Cemeteries of Unknown Name

Cemetery	Locale	Location	Church Affiliation and Remarks
Unknown	7 - 2 - NE	T14S, R3W, Sec 13	
Unknown	73 - 2 - SW	T17S, R3W, Sec 30	
Unknown	77 - 2 - SE	T17S, R3W, Sec 3/10	
Unknown	103 - 3 - N	T16S, R1E, Sec 32	
Unknown	117 - 1 - NE	T18S, R4W, Sec 19	
Unknown	142 - 4 - N	T18S, R3W, Sec 16	
Unknown	143 - 4 - N	T18S, R3W, Sec 22	
Unknown	155 - 1 - SE	T20S, R5W, Sec 8	
Unknown	168 - 3 - S	T19S, R4W, Sec 22	
Unknown	182 - 2 - NW	T14S, R3W, Sec 16	located near Calvary Baptist Church; approximately 50 marked and 1 unmarked grave; first known interment: infant David Lee ***Goodwin*** (d. 1963); this cemetery is still in use **(4)**
Unknown	190 - 3 - N	T16S, R1W, Sec 7	behind Centercrest Church; at least 3 graves dating from 1925 to 1944; ***Brown, Glemmons*** and ***Snow*** are known to be found here **(48)**
Unknown	262 - 4 - S	T20S, R4W, Sec 32	established around 1885; approximately 5 graves remain **(8)**
Unknown	272 - 4 - N	T18S, R4W, Sec 25	cemetery used until around 1924 **(8)**
Unknown	279 - 3 - S	T18S, R2W, Sec 4	a family cemetery established around 1825; approximately 15 graves; this cemetery last used around 1890 **(8)**
Unknown	303 - 4 - S	T19S, R4W, Sec 27	a family cemetery established around 1840 and last used around 1850; 3 graves **(8)**
Unknown	304 - 3 - S	T17S, R1E, Sec 29	a black cemetery established around 1920; approximately 100 graves; this cemetery is still in use **(8)**
Unknown	305 - 2 - NE	T15S, R1W, Sec 30	approximately 10 graves; burial site of gypsies; this cemetery no longer in use **(8)**
Unknown	315 - 3 - S	T18S, R1W, Sec 11	cemetery last used around 1900 **(8)**
Unknown	317 - 3 - S	T17S, R1W, Sec 29	established before 1890; only about 3 graves left; cemetery last used around 1896 **(8)**
Unknown	318 - 3 - S	T17S, R2W, Sec 30	a community cemetery with approximately 100 graves; cemetery last used around 1880 **(8)**
Unknown	324 - 2 - SE	T17S, R2W, Sec 8	an unknown pioneer cemetery established around 1800 and last used before 1850 **(8)**
Unknown	343 - 3 - N	T15S, R1W, Sec 22	a family cemetery used until around 1865 **(8)**
Unknown	345 - 3 - N	T16S, R1W, Sec 23	a family cemetery used until around 1908 **(8)**
Unknown	369 - 1 - NW	T18S, R6W, Sec 17	
Unknown	381 - 1 - NW	T17S, R5W, Sec 6	the grave of Ira ***Mott*** (d. 1939 at age 59) and 61 other unmarked graves **(52)**
Unknown	382 - 4 - N	T18S R3W, Sec 33	approximately 16 unmarked graves **(48)**
Unknown	394 - 2 - NE	T15S, R3W, Sec 4	
Unknown	397 - 1 - SW	T19S, R5W, Sec 19	approximately 25 marked graves dating from the 1880's to the 1930's and hundreds of unmarked graves; ***Barkley, Campbell, Christian, Glasgow, Roberter*** and ***Roden*** are found here **(54)**

Cemeteries of Uncertain Location

Cemetery	Locale	Location	Church Affiliation and Remarks
Alden Black	not plotted	behind First Baptist Church, Graysville	approximately 200 graves with only 4 visible markers remaining **(16)**
Bailey	not plotted	unknown	Bailey Memorial Cemetery; the grave of Faith Michelle ***Bailey*** (1977-1989) is found here **(53)**
Banner Mine	194 - 2 - NW	on road between Linns Crossing and Littleton	site of the Banner Mine; there was an explosion here on April 8, 1911, that killed approximately 130 men; most of the men were convicts, and if family could not be located they were buried in the prison cemetery near the mine **(3)**
Bay View	not plotted	Bessie	the graves of Parnell Sheldon ***McCoy***, Sr. (1927-1998) and Sarah Inez ***McCoy*** (1927-1986) are known to be found here **(53)**
Bethel	not plotted	Pratt City	Bethel Baptist Church; approximately 10 graves; first known interment: Nathaniel ***Long***, Jr. (1928-1953); last known interment: Sarah E. ***Hawkins*** (1875-1971); ***Brown, Campbell, Jones, Kent, McDade, Muller*** and ***Williams*** are also found her **(53)**
Bessemer	not plotted	Bessemer	4 graves; Paralee Stewart ***Hatcher*** (1871-1905), James Rockwall ***Jackson*** (1952-2002), William N. ***Prewitt*** (1936-2002) and R. Elvis ***Williams*** (d. 1981) **(53)**
Blue Creek	not plotted	NE ¼ of the NE ¼, T19S, R6W, Sec 25	approximately 7 graves; first known interment: Catharine A. ***Cummins*** (1835-1892); last known interment: James ***Kennedy*** (1842-1924); ***Pandolfo, Ratliff*** and ***Steele*** are also found in this inactive cemetery **(53)**
Brownsville	not plotted	Walkers	Brownsville Family Cemetery; approximately 20 graves; first known interment: unknown ***Bryant*** (1867-1940); ***Bowen, Walker*** and ***Woods*** are common to this cemetery still in use **(53)**
Cairo	273 - 4 - N	T18S, R3W, Sec 19	used until around 1911 **(8)**
Cane Brake	not plotted	Short Creek	the grave of Rev. Michael ***McCarty***, Jr. (1744-1850) is known to be found here **(53)**
Cathedral	not plotted	2017 6th Av. N. Birmingham	Cathedral Church of the Advent Rectors Garden; 10 graves dating from 1992; ***Brower, Brown, Bueschen, Grant, Johnston,*** and ***O'Connell*** are found here **(53)**
Chamblee	197 - 2 - NE	T16S, R2W, Sec 1	
Coal Creek	not plotted	in an isolated mining area in northwest Jefferson County	
Corinth	not plotted	Argo	Edna Ruth Goggans ***Popwell*** (1930-2001) is found here **(53)**
County Line	not plotted	unknown	approximately 150 graves; first known interment: M. E. ***Hall*** (1849-1898); ***Calvert, Cannon, Gurley, Johnson, Kilgore, Lecroy*** and ***Wilson*** are common to this cemetery still in use **(19)**
Crocker	not plotted	T16S, R4W, Sec 7	on Drummond Coal Company land near Flat Top; 1 marked and 2 unmarked graves; William ***Crocker*** (no dates) **(4)**
Davis	266 - 4 - S	T20S, R5W, Sec 16	a black cemetery established around 1885; first known interment: Green ***Davis*** (d. 1925); this cemetery is still in use **(8)**
Denman	not plotted	unknown	Alice Marie ***Buchanan*** (1959-1991), John William ***Carlisle*** (1939-2003), Joseph Alton ***Carlisle*** (1914-1983) and Harry Merlin ***Morris***, Jr. (1952-1976) are known to be found here **(50)**
Dolcito	297 - 2 - SE	T17S, R2W, Sec 5	a black cemetery established around 1906 and last used around 1935 **(8)**
Dolomite	not plotted	Dolomite	the graves of Aletha ***Adkins*** (1828-1883) and a ***Justice*** child (d. 1891) **(53)**
Downey	not plotted	off AL 269 near Edgewater	burials of the ***Vance*** family from the early 1900's; last used in the 1960's **(17)**
Earley	not plotted	Morris	Robert A. ***Earley*** (1858-?), Susan Hardin ***Earley*** (1824-?) and Thomas Perry ***Earley*** (1824-?) are found here **(50)**
Eastis	278 - 3 - S	T17S, R2W, Sec 23	Eastis Family Cemetery; established around 1890; approximately 200 graves; first known interment: Windy ***Spaine*** (d. 1892); this cemetery is still in use **(8)**
Fisher Hill	not plotted	on Shannon Rd. .5 miles east of Hwy 150	
Frederick Bailey	not plotted	off Caldwell Mill Rd. at Cahaba Heights & Old Mud Town	
Generys	not plotted	unknown	approximately 600 graves; ***Blankenship, Browning, Carter, Cost, Doss, Green, Harmon, Hollingsworth, Howard, Kimbrel, Ledbetter*** and ***Watson*** are common to this cemetery still in use **(45)**
Glenn	not plotted	unknown	
Grassy Ridge	329 - 3 - S	T17S, R1W, Sec 11	see McCombs
Greene	not plotted	on AL 79 behind Richardson Tank Co.	established by 1835 **(27)**
Griffin	254 - 4 - N	T18S, R3W, Sec 14	approximately 25 graves; first known interment: infant ***Scott*** (b. & d. 1872); last known interment: Leslie Hawkins ***Griffin*** (1897-1973); ***Bullock, Massey*** and ***Stoecker*** are also found here **(8) (53)**
Hale	248 - 4 - N	T19S, R3W, Sec 3/4	Hale Family Cemetery; established around 1865; 5 graves; cemetery used until around 1900 **(8)**
Hawkins	213 - 2 - SW	T17S, R3W, Sec 28	
Hawkins	269 - 4 - N	T18S, R4W, Sec 23	Hawkins Family Cemetery; established before 1845; first known interment: John A. ***Hawkins*** (d. 1845); last known interment: Joe ***Hawkins*** (d. 1895); some of the graves were moved across the street in the 1950's to Walnut Grove Cemetery, no evidence of the cemetery remains **(8) (35)**
Hogeland	not plotted	near the Blount-Jefferson county line	said to have held as many as 175 graves at one time; this cemetery may be located in Blount County; Elijah ***McAnally*** (1804-1869) is found here **(40) (53)**
Holly Pond	not plotted	unknown	approximately 45 graves; first known interment: Ada Mae ***Daniell*** (b. & d. 1902); an active cemetery **(19)**
Horace McGraw	257 - 4 - S	T19S, R3W, Sec 27	single grave; killed while hunting and buried on the spot **(8)**
Johnson	335 - 3 - S	T17S, R1W, Sec 4	approximately 7 graves; cemetery last used around 1920 **(8)**
Jordan	not plotted	T18S, R4W, Sec 33	10 to 12 graves marked only by iron fence posts; a black cemetery for slaves of pioneer plantation owner, Mortimer Jordan **(4) (35)**
Kelly	not plotted	off the Bessemer Super Highway near Valley Creek	only 2 marked graves were found in the 1930's **(32)**
King-Vann	not plotted	in Trussville	King-Vann Family Cemetery
Laceys Chapel	not plotted	unknown	see Abernathy
Little Family	220 - 3 - S	T17S, R1E, Sec 31	

Cemeteries of Uncertain Location (Continued)

Cemetery	Locale	Location	Church Affiliation and Remarks
Majestic	199 - 2 - NE	T15S, R2W, Sec 9	
Massey	not plotted	Homewood	James Allen ***Massey*** and his wife, Frances Caldwell ***Massey*** (1840-1909), are known to be found here **(53)**
Massey	not plotted	on Cemetery Road south of McCalla	
Matthews	not plotted	off Old U.S. 78 east of Littleton	the grave of an infant and William ***McCormick*** (1814-1873); there are at least 25 unmarked graves lost in the underbrush **(4)**
McAdory	234 - 3 - S	T18S, R2W, Sec 2	the graves of Thomas Harris ***McAdory*** (1831-1833) and Robert ***McAdory*** (1808-1837); interments were moved to Cedar Hill in Bessemer **(1) (35)**
McCombs	329 - 3 - S	T17S, R1W, Sec 11	also known as Grassy Ridge Cemetery; a community cemetery established around 1895; this cemetery is still in use **(8)**
Mill Village	not plotted	Comer	also known as Old Mill Cemetery; 8 graves; first known interment: James Washington ***Garner*** (1827-1902); last known interment: Henry ***Lancaster*** (1864-1943); ***Brawley, Causey*** and ***Henderson*** are also found here **(53)**
Milner Bass	307 - 3 - S	T17S, R1E, Sec 20	a family cemetery established around 1886 and last used around 1897; all of the Bass Family was moved to Forest Hill Cemetery **(8)**
Montgomery	not plotted	Westfield	the grave of William Finley ***Jackson*** (1931-1932) is known to be found here **(53)**
Morrow	not plotted	south of Bessemer	
Mount Joy	not plotted	Pineview	also known as Pineview; the grave of Henry ***Wright*** (d. 1942) is found here **(53)**
Nail	not plotted	Calcedonia	Elizabeth Hopkins ***Nail*** (1792-1860) and James ***Nail*** (1786-1873) are found here **(50)**
Norwood	not plotted	unknown	Cleo Wyatt ***Langston*** (1900-1946) is known to be found here **(50) (53)**
Old Kelly	not plotted	near Valley Creek on the Bessemer Super Highway	
Old Mill	not plotted	Comer	see Mill Village
Old Miners	not plotted	in Browntown	
Parsons	not plotted	unknown	the graves of Cason ***Parsons*** (1830-1890), Miber Y. ***Parsons*** (1828-1870), Nansa Mara ***Parsons*** (1858-1863), Tempy ***Parsons*** (1797-1890) and Theofhlas ***Parsons*** (1789-1883 or 88) **(38)**
Philadelphia	not plotted	Leeds	Philadelphia Church Cemetery
Pineview	not plotted	Pineview	see Mount Joy
Pleasant Mount	not plotted	unknown	Pleasant Mount Baptist Church; 9 graves; first known interment: Arney Edward ***Cox*** (b. & d. 1918); ***Everett, Griffith*** and ***Heard*** are also found in this cemetery still in use **(53)**
Prude Creek	not plotted	unknown	approximately 140 graves; first known interment: Minter L. ***Burchfield*** (1880-1884); ***Burchfield, Ethridge, Gilbert*** and ***Parsons*** are common to this cemetery still in use **(45)**
Raimund	not plotted	T19S, R4W, Sec 21	
Reavis	not plotted	on hill above spring in Trussville	James ***Reavis*** (1817-1853) and Isaac ***Reavis*** (1880-1884) are known to be found here **(32)**
Red Hill	not plotted	Corner	Red Hill Church of God; approximately 20 graves; first known interment: Floy C. ***Gunn*** (1896-1949); ***Cameron, Crane*** and ***Gunn*** are common to this cemetery still in use **(53)**
Reid	351 - 3 - N	T16S, R1W, Sec 20	Reid Family Cemetery; established before 1818; cemetery last used around 1931 **(8)**
Republic	not plotted	Republic	Republic Cemetery; 6 graves; first known interment: Mary Ann ***Boyd*** (1882-1909); last known interment: William S. ***Scarlett*** (1846-1933); ***Bean, Cansler, Chamblee*** and ***Ellis*** are also found here **(41) (53)**
Rosemont Garden	not plotted	unknown	approximately 15 graves; first known interment: Bennie ***Pitts*** (1879-1963); ***Mullins*** is also common to this cemetery still in use **(53)**
Rouse	not plotted	Warrior	6 marked and approximately 25 unmarked graves; Daniel ***Brown*** (1867-1902), Willia ***Rouse*** (1817-1897), John D. ***Thomas*** (d. 1908 at 60 years), Martha Jane ***Thomas*** (1845-1911), Mary Ann ***Rouse*** (1829-?) and Fransis S. ***Rouse*** (1847-1935) are found here **(19) (53)**
Roybal	not plotted	Pinson	World War II soldier Sgt. Donald L. ***Roybal*** is found here **(53)**
Ryans Crossing	not plotted	Gardendale	a new cemetery of 6 graves **(50)**
Sandlin	not plotted	unknown	the grave of Jimmy Dale ***Whitehead*** (d. 2004) is known to be found here **(41)**
Sary Salter	not plotted	T17S, R6W, Sec 11	33 graves, with only 7 readable markers; first known interment G.W. ***Reed*** (1863-1883); ***Fox, Kline, Pat, Salter*** and ***Stephens*** are also found here **(42) (53)**
Simmon	not plotted	.5 miles SE of Oxmoor Lake	established around 1875; a black cemetery used until around 1912 **(8)**
Simmons	not plotted	Venice Road, Wenonah	approximately 20 graves; first known interment: Ben ***Freeman*** (d. 1904); last known interment: Pvt. Thomas Leonard ***Harp*** (1893-1940); ***Billingsley, Brooks, Dean, Edwards, Felder, Hill, Huey, Jackson, James, Jones, McCord, More, Novle, Thomas, Walker*** and ***Wilson*** are also found here **(53)**
Sloss Mines	not plotted	Birmingham	approximately 15 graves; first known interment: Malinda ***Weatherley*** (1866-1901); last known interment: Lewis Albert ***Harris*** (1934-1951); ***Anderson, Belmont, Campbell, Cohens, Davis, Faulkner, Gamble, Harvell, Morris, Nolen, Smith*** and ***Thomas*** are also found here **(53)**
Southcrest	not plotted	Bessemer	Shadescrest Baptist Cemetery; 6 graves; first known interment: Mema Lois ***Mitchum*** (1879-1937); ***Carter, Garner*** and ***Waddell*** are also found in this active cemetery **(53)**
Standifer	not plotted	Grants Mill	this cemetery is being relocated to Grants Wood Baptist Church; 14 graves with only one discernible marker; Joel D. ***Standifer*** (1838-1904) is found here **(53)**
Stewarts Chapel	not plotted	unknown	an active cemetery **(53)**
Thomas	292 - 3 - S	T17S, R2W, Sec 28	a black cemetery established around 1910; approximately 2,100 graves; cemetery last used around 1938 **(8)**
Trafford Memorial	not plotted	Trafford	Trafford Memorial Gardens
Unknown	306 - 3 - S	T17S, R1E, Sec 20	established before 1900; last used around 1910; graves moved to either Maple Grove or Farley Cemetery **(8)**
Unknown	not plotted	adjacent to Brookville School, Graysville	some 50 graves marked with rocks beside the school parking lot **(16)**

Cemeteries of Uncertain Location (Continued)

Cemetery	Locale	Location	Church Affiliation and Remarks
Unknown	not plotted	west of Linn Crossing on the west side of U.S. 78	3 marked and 7 unmarked graves; Wyatt ***Smith*** (1846-1904), Willie L. ***Golston*** (1882-1904) and Norman ***Beavers*** (1884-1905) **(4)**
Unknown	325 - 3 - S	T17S, R2W, Sec 21	cemetery used until around 1932 **(8)**
Watkins-Acton	not plotted	T18S, R2W, Sec 8	approximately 20 graves; first known interment: Passey ***Logan*** (d. 1854); last known interment: Daniel ***Watkins***, Jr. (1800-1888); ***Acton*** is common to this cemetery **(33)**
West End	not plotted	Leeds	the grave of Frank L. ***Hancock*** (1889-1948) is known to be found here **(53)**
Wiley Jones	259 - 4 - S	T19S, R4W, Sec 35	Wiley Jones Place; 4 graves; cemetery no longer in use **(8)**
Woodard	not plotted	T15S, R7W, Sec 25	the grave of Maymie ***Woodard*** (1885-1886) **(4)**

Sources

1. *Family Adventures, Bibb County, Alabama: Cemeteries, Graveyards and Family Burial Plots.* San Antonio, Texas: Family Adventures, 1988.
2. Lambert, Alton, *Tuscaloosa County Alabama Cemetery Records.* Tuscaloosa, Alabama: the author, 1980.
3. Personal correspondence with Martha M. Mulkin of Carterville, Illinois.
4. Personal correspondence with Gene Gravlee and Carl Franklin of Sumiton, Alabama.
5. Personal correspondence with Jerry Crumly of Pensacola, Florida.
6. Glasglow, Robert S., Jr. *Tombstone Inscriptions of Crumly Chapel Cemetery.* unpublished, no date.
7. Moering, Carolyn. *Nichols Cemetery*. 3 February 1999. <http://expert.cc.purdue.edu/~moeringc/family/page4.html>.
8. Cemetery Records compiled by the Jefferson County Board of Health, Bureau of Records and Vital Statistics. unpublished manuscript held by the Birmingham Public Library.
9. Personal correspondence with Carolyn Moering of Dunwoody, Georgia.
10. Personal correspondence with John Cargile.
11. Personal correspondence with J. L. Garrett of Birmingham, Alabama.
12. Personal correspondence with Glenda Hamaker of Dora, Alabama.
13. Ward, Fred and Christine Shaw, *Bessemer, Alabama Area Cemeteries.* Bessemer, Alabama: the author, 1990.
14. Personal correspondence with Patricia R. Wideman of Birmingham, Alabama.
15. Personal correspondence with Kathy Glaze Reeder of Alabaster, Alabama.
16. Personal correspondence with Janet Lawler Webster of Dora, Alabama.
17. Personal correspondence with Mary Vance-Shaw of Alpine, Alabama.
18. Personal correspondence with Scott Martin of Helena, Alabama.
19. Franklin, Lisa. *Tracking Your Roots.* 1 September 1999. <http://members.aol.com/genweblisa/jeffersoncem.htm>.
20. Personal correspondence with Helen J. Hopewell of Prattville, Alabama.
21. Gandrud, Pauline Jones. *Alabama Records*. Vol. 37.
22. Gandrud, Pauline Jones. *Alabama Records*. Vol. 30.
23. Gandrud, Pauline Jones. *Alabama Records.* Vol. 93.
24. Alabama Family History and Genealogy News. Vol. 9, No. 3. Hanceville, Alabama: Briarwood Press, 1988.
25. Crain, Martha Jean, Mildred Brown Crain and Lucy Brown Jenkins. *John B. Moore Cemetery, McCalla, Alabama.* published by the authors, 1972.
26. Sewell, Juanelle S., *Edwards Cemetery Census.* published by the author, 1982.
27. Barefield, Marilyn Davis, *Cemeteries of Jefferson County, Alabama, Vol. 1.* compiled by Marilyn Davis Hahn in cooperation with the Birmingham Public Library and the Birmingham Genealogical Society. Birmingham: the Library, 1982.
28. Campbell, Tom. *Watts Union Cemetery Census.* an unpublished manuscript reproduced by the Birmingham Public Library, 1996.
29. Crain, Martha Jean and Mildred Brown Crain. *Pleasant Hill Cemetery.* an unpublished manuscript reproduced by the Birmingham Public Library, 1983.
30. Crain, Martha Jean and Mildred Brown Crain. *Mount Calvary Presbyterian Church Cemetery.* an unpublished manuscript reproduced by the Birmingham Public Library, 1972.
31. Crain, Martha Jean and Mildred Brown Crain. *Union Baptist Church Cemetery.* an unpublished manuscript reproduced by the Birmingham Public Library, 1969.
32. *Some Tombstone Inscriptions from Alabama Cemeteries.* Project 3971, Vol. 1a. Birmingham, Alabama: Works Progress Administration, 1938.
33. *Some Tombstone Inscriptions from Alabama Cemeteries.* Project 3971, Vol. 1b. Birmingham, Alabama: Works Progress Administration, 1938.
34. *Some Tombstone Inscriptions from Alabama Cemeteries.* Project 3971, Vol. 2a. Birmingham, Alabama: Works Progress Administration, Birmingham, Alabama, 1938.
35. Personal correspondence with James Walker of McCalla, Alabama.
36. Personal correspondence with Kevin Townes of Miles College, Birmingham. Alabama.
37. Hageness, MariLee Beatty. *Alabama Church and Family Cemeteries, Book 3.* privately published, 1997.
38. Hageness, MariLee Beatty. *Alabama Church and Family Cemeteries, Book 4.* privately published, 1997.
39. Personal correspondence with Tommy Gray of Birmingham, Alabama.
40. Personal correspondence with Darleen McCombs of Warrior, Alabama.
41. *Find-A-Grave*. February 12, 2013 <http://www.findagrave.com/grave/lal.html>.
42. Personal correspondence with David Reed of Pinson, Alabama.
43. Personal correspondence with Howard B. Martin of Chattanooga, Tennessee.
44. 10 July 2001. < http://www.hueytown.org/historical>.
45. 2 November 2000. <http://www.birminghamgenealogy.org/research/cemeteries/cemeteries.htm>.
46. AlGenWeb Archives. *Jefferson County, Alabama.* 1 March 2006. <ftp://ftp.rootsweb.com/pub/usgenweb/al/jefferson/cemetery/ >.
47. *The Heritage of Jefferson County, Alabama, Vol. 37.* Clanton, Alabama: Heritage Publishing Consultants, Inc., 2002.
48. Alabama Cemetery Preservation Alliance. 15 May 2013. <http://www.alabama-cemetery-preservation.com>.
49. Hueytown Historical Society. *Hueytown Historical Society's Cemeteries of Southwest Jefferson County, Alabama.* <http://www.hueytown.org/historical/cemeteries>.
50. *Jefferson County Cemeteries*. 25 April 2007. <http://www.findagrave.com>.
51. *Cemeteries of Jefferson County, Alabama*. 14 June 2007. <http://www.interment.net/us/al/jefferson.htm>.
52. Personal correspondence with Doug Behm of the University of Alabama Office of Land Management
53. *Jefferson County Cemeteries*. 7 June 2016. <http://www.findagrave.com>
54. Stephen Jones of The University of Alabama Office of Archaeological Services.

Numerical List of Cemeteries

1. Mount Zion
2. Pleasant Hill
3. Partridge
3. Union
4. New Bethel
5. Brewer
6. Cane Creek
7. Unknown
8. Morris
9. Liberty - Minter
10. Creel
11. Hughes
12. Bethel
13. Masseyline
14. Hopewell
15. McCormacks
16. Lawler
17. Bethel
18. Union Grove
19. Adams
20. Bagley Bend
21. Quintown
22. West Jefferson
22. Freewill
23. Bessie
23. Maben
24. Good Hope
25. Linns Crossing
26. Linn
27. Cardiff
28. Saint Michaels
29. Saint Nicholas
30. Mount Pisgah
31. Odom-Nail
32. Canterbury
33. Jones
33. Crooked Creek
34. Jefferson County
34. Potters Field
35. Graham
36. Mount Olive
37. Edwards
38. Moncrief
38. Oakwood Memorial
39. Cluster Spring
40. Pawnee
41. Providence
42. McCombs-Donegan
42. Oak Grove
43. Sharon
44. Chalkville
44. Prospect
44. New Prospect
45. Taylor
46. Mount Zion
47. Old Red Hill
47. Mount Pinson
47. Anderson
48. Dewey Heights
49. Clay
50. Mount Calvary
51. Mount Olive
52. Central
53. Prescott
54. Pleasant Hill
54. Taylors Ferry
54. Short Town Baptist
55. Dug Hill
56. Weaver
57. Atwood
58. Liberty
59. Hoagtown
59. Oak Grove
59. Sylvan Springs
59. West Grove
60. Hood
60. Bethel
60. West Pratt
61. Salter
62. Shady Grove
63. Union Grove
64. Glasgow Hill
65. Crestview
66. Adams-Heaton
67. Midway
68. Village Falls
69. Lakeview
70. G.W. Memorial
71. Crumly Chapel
72. Bivens Chapel
73. Unknown
74. Fraternal
74. Pratt Mines
74. United Mine Workers
74. Greenwood
74. Foleys
74. Sam Foley
75. Roberts
75. Pratt City
76. Hodges
77. Unknown
78. Walker Chapel
79. Sherett
79. Sharit
80. Knesses Israel-Bethel
81. Emanuel
81. Temple Emanu-El
82. Oak Hill Memorial
83. Inglenook
83. Old Enon
83. Barton
84. Greenwood
85. Forest Hill
85. Avondale Mills
85. Comer
86. Mount Zion
87. Higgins
88. Five Mile
89. Forest Crest
90. Reed
91. Jefferson
92. East Lake
92. Old Ruhama
93. Little Rock
94. Bush
95. McElwain
96. Bass
97. New Hope
97. Grantswood
98. Earltown
99. McCombs
100. Trussville
100. Mount Nebo
100. Cave Springs
101. Trussville
101. Old Cahawba
102. Corinth
103. Unknown
104. Maple Grove
104. Sharp
104. Farley
105. Shiloh
106. Providence
107. Big Creek
108. Toadvine
109. Oak Grove
110. Oak Grove Missionary
111. Mud Creek
112. Rock Creek
113. Rock Creek
114. Concord
114. Piney Woods
115. Earnest
116. M.L.K. Jr.
117. Unknown
118. Adger
119. Saint Paul
120. Valley Creek
121. Virginia Mines
122. Pleasant Grove
122. Frog Pond
122. Lizzard Ridge
123. Mason
123. Pacific Lodge
124. Brown
125. Bethlehem
126. Oakland
127. Martin
127. Central Park
128. Pleasant Ridge
129. Beth-El
130. Highland
131. Union
132. Keys Hill
132. Joley
132. Possum Valley
133. Oakdale
134. Brighton
134. Bellview
135. Valhalla
135. Washington
136. Union
136. Christ City Center
137. Pleasant Valley
138. Mount Olive
139. Elmwood
139. Elmleaf
140. Shadowlawn
141. Grace Hill
141. New Grace Hill
142. Unknown
143. Unknown
144. Bluff Park
144. Oxmoor Heights
144. Summit
145. Union Hill
146. Croft-Acton
146. Samuel Acton
147. Saint Lukes
148. Faith Memorial
148. Wooten
149. Wise
150. Wideman
150. Wydemon
151. Cahaba
152. Alexander Caldwell
153. Dogwood Grove
154. Old Blue Creek
154. Blue Creek
155. Unknown
156. Lincoln Memorial
156. Spring Chapel
157. Pine Hill
158. Moore
159. Kimbrell
159. Bellview
160. Mount Hebron
161. George
162. Arnolds Chapel
162. Bluff Ridge
163. Massey
164. Smithson
165. Farrington
165. Reevestown
166. Hopewell
167. Mount Sinai
168. Unknown
169. Sadlers
170. Canaan
171. Mars Hill
171. Sulpher Springs
172. Jefferson
173. Cedar Hill
174. Castle Heights
175. Bass
176. New Horizon
177. Glennwood
178. Williams
179. Williamsburg
180. Hillview
180. New Hope
180. Catt Mountain
181. Sardis
181. Sardis Community
182. Unknown
183. County Line
183. New Zion Hill
184. Parkwood
185. Mount Olive
185. Taylor
185. Fisher Hill
186. Shady Grove
187. Ebenezer
188. Cedar Mount
189. Sunrise
190. Unknown
191. Haygood Chapel
192. Bethel
193. Alton
194. Banner Mine
195. Wilson
196. Nichols
196. Franklin
197. Chamblee
198. Cleveland
199. Majestic
200. Huffman
201. Haig-Rogers
202. Smith
203. Saint Henry
204. Warrior
205. Sand Ridge
206. Saint Andrews
207. Killough
208. Harter Chapel
209. Turnham
209. Bibb
209. Calcedonia
210. Abernathy
210. Laceys Chapel
211. McDonalds Chapel
212. Tenman
213. Hawkins
214. Saint Vincents
215. New Castle
215. Kelly Hill Park
216. Crain
217. Tuggle
218. Gwin
219. Pioneer
219. Roebuck-Mann
219. Worthington
220. Little Family
221. McGraw
222. Acton
223. Oak Grove
223. Bailey
223. Sellers
224. Bearden
225. Brown
226. Click
227. Elyton
228. Enoch-Anderson-Watkins
229. Samuel Fields
230. David Hawkins
230. Walnut Grove
231. Neaves
232. Mason
233. Massey
234. McAdory
235. Ellard
236. Our Lady of Sorrows
237. Oxmoor
237. Old Oxmoor
238. Valley
238. Hoover
238. Patton Chapel
239. McCarty Town
240. Trussville
240. Cahawba
241. Wear
241. Ware
242. Wood
243. Cole-Johnson
244. Hall
245. Massey
245. Walker
246. Dodd
247. All Saints
248. Hale
249. Dotson
250. Salters
251. Overton
252. Simmon Hill
253. Morris
254. Griffin

Numerical List of Cemeteries (Continued)

255. Massy
256. Hale
257. Horace McGraw
258. Patterson
259. Wiley Jones
260. Readers
260. Muscoda
261. Jerusalem
262. Unknown
263. Pleasant Hill
264. McGimsey
264. Vestavia Hills
265. Brotherhood
265. Ravine
265. Hopewell
266. Davis
267. Potters
267. Martin
268. Smith
269. Hawkins
270. Old Walnut Grove
271. Greenwood
272. Unknown
273. Cairo
274. Miners
274. Scotch
275. Red Mountain
275. Lane Park
275. Southside
276. Johnson
277. Kirk
278. Eastis
279. Unknown
280. Union Hill
281. Legion Field
282. Old Ensley
283. Sewell
284. Ramsey
284. Johnson
285. Mason City
285. Browns Hill
286. Gate City
287. Mount Vernon
288. Fields
288. Ensley Heights
289. Indian
290. Enon Ridge
290. Odd Fellows
291. Thomas
292. Thomas
293. Pine Haven
294. Mountain View
294. Cat Mountain
295. Rushing Springs
296. Rushing Springs
297. Dolcito
298. Tarrant
299. Ketona
299. Potters Field
300. Mimis
301. Pleasant Valley
302. Lincoln Davis
303. Unknown
304. Unknown
305. Unknown
306. Unknown
307. Milner Bass
308. Little
309. Pool
310. Henry Ellen
311. Mt. Calvary
311. William Edwards
312. McAdory
313. Brownlee
314. Scott City
314. Henry Ellen
314. Mount Pleasant
315. Unknown
316. New Merkle
316. Cahaba Heights
316. Dog Patch
316. New Bethel
317. Unknown
318. Unknown
319. Hall
320. Zion City
321. Brownville
321. Maple Grove
322. Pine Ridge
323. Barton
324. Unknown
325. Unknown
326. Stand Pipe
326. New Merkle
326. Cahaba
326. New Hope
327. Lola City
328. Lovick
329. McCombs
329. Grassy Ridge
330. Pleasant Hill
331. Worthington
332. McDaniels
333. Mawls Pasture
334. Sulphur Springs
335. Johnson
336. Moore
337. Vann
338. Trussville
339. Ladd
340. Warrior
341. Epps
342. Jacks
343. Unknown
344. Baird-Tatum
345. Unknown
346. Red Hill
347. Salem
347. Coles
348. Marvins Chapel
348. Pinson
349. Green
350. Phillips
351. Reid
352. Harris
353. Overton
354. Church Hill
355. Cooper
356. Church of God
357. Trafford
358. Bloomfield
358. Sharps Chapel
359. Hanby
360. Sullivan
361. Watts Union
362. Friendship
363. Crocker
364. Hobbs
365. Vann
366. Martin-Frazier
367. Frazier
368. Forest Grove
368. Patterson-Forest Grove
369. Unknown
370. Parsons
371. Vines
372. Praco
372. Pleasant Grove
373. Eaton-Posey
374. Gilmore
375. Shoal Creek
376. New Rising Star
377. Altadena Valley
378. Arlington
379. Dynasty Garden
380. Moton Hill
380. Moten Hills
381. Unknown
382. Unknown
383. Cowden
384. Gill-Rogers
385. Vann
386. Ebenezer
387. Campbell
388. Doss
389. Oak Grove
390. Cathedral
391. Saint Peters
392. Turkey Creek
393. Wilson Chapel
394. Unknown
395. Hudson
396. Sunset
397. Unknown
398. Humphries
399. Inzer
400. Our Lady of Sorrows
401. Prince of Peace
402. Cathedral of Paul
402. Saint Pauls
403. Watson
404. Calcedonia

LAMAR COUNTY

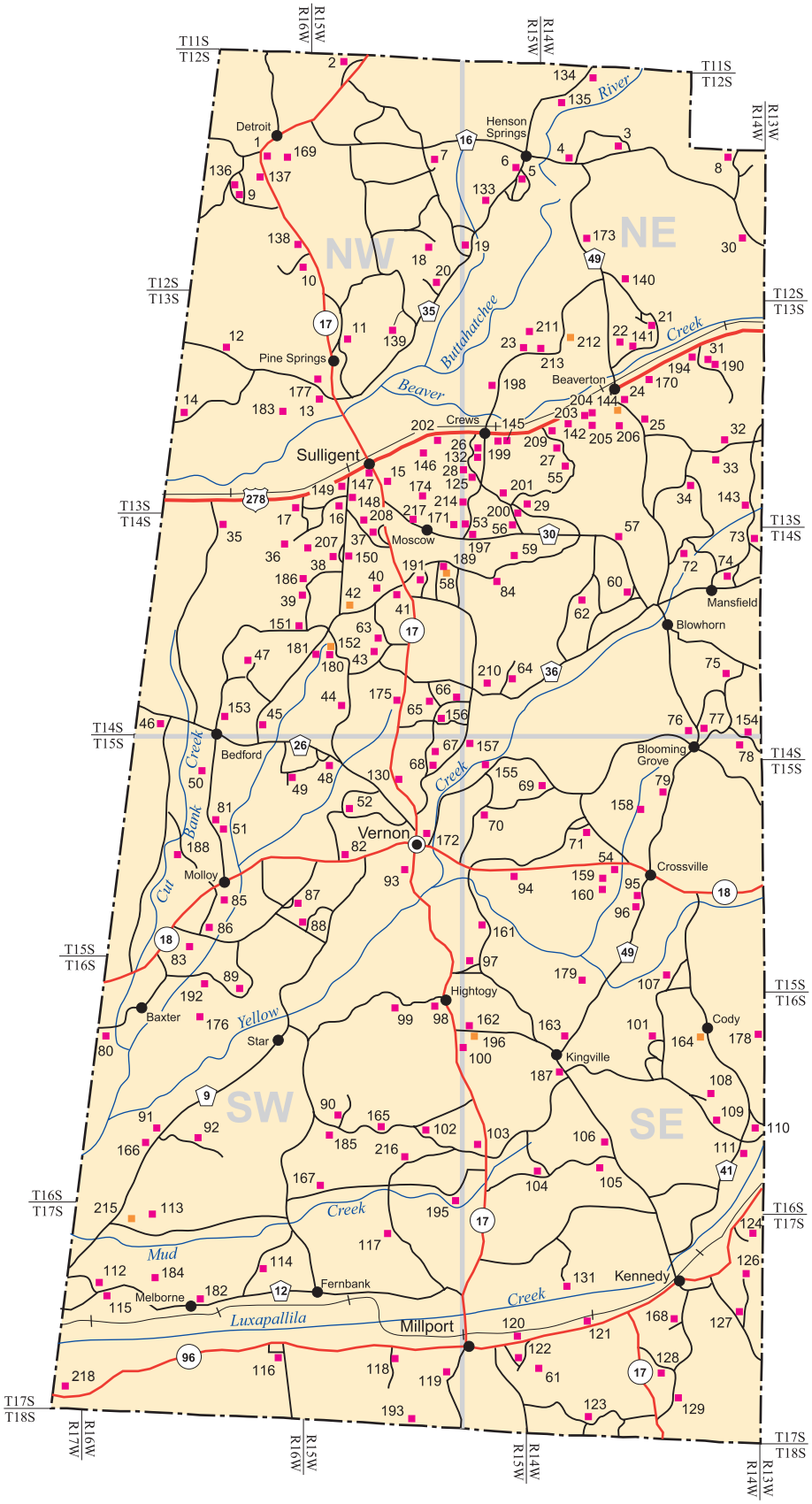

Legend

- 32 Cemetery of known name and location
- 42 Cemetery of unknown name
- 133 Cemetery of uncertain location
- County seat
- City, town or village

0 5 10 miles

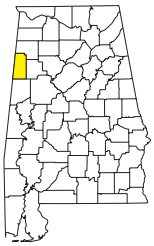

Produced by the Dept. of Geography
College of Arts and Sciences
The University of Alabama

Cemetery	Locale	Location	Church Affiliation and Remarks
Allman	10 - NW	T12S, R16W, Sec 36	Allman Chapel Christian Methodist Episcopal Church, also spelled Almon; formerly known as Pleasant Ridge Church, Davis Chapel and Lanier Chapel; also known as Elvens Cemetery, a black cemetery established around 1840 and still active **(6) (13) (20) (22)**
Antioch	73 - NE	T14S, R14W, Sec 1	Antioch Baptist Church, organized 1849, approximately 175 graves; first known interment: Cynthia ***Gordon*** (1876-1890); ***Birmingham, Carter, Colburn, Flynn, Franks, Gordon, Kirk, Langston, Parker, Rainwater, Reese, Sizemore, Stanford, Stewart*** and ***Trimm*** are common to this cemetery still in use **(13) (14) (22)**
Armstrong	171 - NW	T14S, R15W, Sec 3	see Old Moscow
Asbury	91 - SW	T16S, R16W, Sec 29	Asbury Church; approximately 260 marked and numerous unmarked graves; first known interment: John ***Hackett*** (d. 1865); ***Barton, Beasley, Brock, Colvin, Davis, Delk, Dowdle, Gault, Hayes, Lavender, McClain, Rector, Sisson, Taylor, Thomas*** and ***Wilson*** are also common to this cemetery still in use **(2) (22)**
Baines	184 - NW	T17S, R16W, Sec 17	
Bankhead	36 - NW	T14S, R16W, Sec 1	the graves of Margaret Crosby ***Bankhead*** (1843-1844), Lenard ***Bankhead*** (b. & d. 1935) and Dollie Ann ***Betts*** (1937-1938 are known to be found here **(22)**
Bankhead	146 - NW	T13S, R15W, Sec 27	also called Jarrett; 7 graves; first known interment: son and daughter of James and Sarah ***Witesides*** (1829-1833); last known interment: Ophlia ***Joshua*** (1882-1917); ***Bankhead, Jones*** and ***London*** are also found here **(4) (6)**
Bankhead	202 - NW	T13S, R15W, Sec 22	Bankhead Slave Cemetery
Bankhead	207 - NW	T14S, R16W, Sec 12	see Glass
Bankhead-Marchbanks	145 - NE	T13S, R15W, Sec 23	see Marchbanks
Baxter	192 - SW	T16S, R16W, Sec 3	
Beaver Creek	30 - NE	T12S, R14W, Sec 25	also known as New Hope Cemetery; New Hope Church; a black cemetery of approximately 200 graves; first known interment: Charley Lee ***Terrell*** (1914-1915); ***Belk, Bobo, Downs, Hall, Lipsey, Metcalf, Moon, Riggins, Swanigan, Terrell, Wallace*** and ***Westbrook*** are common to this active cemetery **(6) (22) (23)**
Beaverton	24 - NE	T13S, R14W, Sec 16	Beaverton Memorial Cemetery at Beaverton Freewill Baptist Church; approximately 350 graves; first known interment: Susan ***Kernen*** (1837-1909); ***Barnes, Cargile, Collier, Dill, Gibbs, Jones, Lockhart, Mosley, Sizemore, Taylor, Trentham, Weeks, White*** and ***Woods*** are common to this active cemetery **(3) (22)**
Bell	210 - NW	T14S, R15W, Sec 5	the graves of twins Agnes and Bertha ***Bell*** (b. & d. 1883) **(23)**
Benjamin Rollins	198 - NE	T13S, R15W, Sec 14	
Bethabra	109 - SE	T16S, R14W, Sec 23	former site of Bethabra Baptist Church; approximately 10 marked graves; first known interment: W. C. ***Corbett*** (1828-1862); last known interment: George T. ***Aycock*** (1862-1931); ***Shackleford, Shepherd*** and ***Strong*** are also found in this inactive cemetery **(13) (22)**
Bethel	94 - SE	T15S, R15W, Sec 24	Bethel Church of Christ, established 1876; approximately 350 graves; first known interment: James M. ***Burrow*** (1880-1881); ***Brown, Burrow, Cash, Collins, Duke, Edgeworth, Glasgow, Hankins, Haynes, Higgins, Johnson, Jones, Jordan, Lawrence, Loftis, Maddox, McArthur, McGee, McIntosh, Moore, Parker, Randolph, Rector, Robertson*** and ***Wheeler*** are common to this cemetery still in use **(13) (22)**
Bethel	112 - SW	T17S, R16W, Sec 18	Bethel Church; approximately 65 graves; first known interment: James H. ***Burrow*** (1880-1881); ***Baines, Barrow, Bishop, Blalock, Blanton, Branyon, Burrow, Callahan, Gault, McAdams, McCool, Ray, Ronsopher, Seay, Stratton, Sudduth, Walden, West*** and ***Wheat*** are common to this active cemetery **(22)**
Bethlehem	185 - SW	T16S, R16W, Sec 30	Bethlehem Church
Blaylock	14 - NW	T13S, R16W, Sec 21	approximately 250 graves; first known interment: Joseph M. ***Blaylock*** (1878-1879); ***Blalock, Blaylock, Camp,*** Covin, Easter, ***Evans, Flynn, Irvin, Jaggers, Kittrell, Ling, Munn, Northington, Owens, Phillips, Ray, Rhudy, Stanford, Swain, Wade, Warren*** and ***White*** are common to this cemetery still in use **(4) (14) (22)**
Blooming Grove	76 - NE	T14S, R14W, Sec 35	Blooming Grove Baptist Church, constituted 1860; approximately 155 graves; first known interment: Mary ***Graves*** (1826-1876); ***Black, Brown, Collins, Davis, Elliott, Flynn, Graves, Hankins, Morrison, Reese, Robertson, Smith, Tate*** and ***Younghanse*** are common to this cemetery still in use **(4) (13) (22)**
Bolin	209 - NE	T13S, R14W. Sec 20	approximately 2 marked and 8 unmarked graves; first known interment: Effie ***Hollis*** (1885-1886) **(23)**
Bradford	165 - SW	T16S, R15W, Sec 20	the graves of Elizabeth Ann ***Bradford*** (1948-2009), Dizzie Rae Bradford (1928-2003), Chester Lee Bradford (1926-2000); Ernie Lee Bradford (1952-1970) **(6) (22) (24)**
Branyon	110 - SE	T16S, R14W, Sec 24	approximately 25 graves; first known interment: Mary Ette ***Branyon*** (1874-1875); last known interment: Emily ***Lowery*** (1858-1928); ***Branyon, Harton*** and ***Lowry*** are common to this cemetery **(7) (13) (22)**
Brewer	166 - SW	T16S, R16W, Sec 29	Thomas ***Brewer*** (1801-1848), Isabelle A. ***Brewer*** (b. & d. 1862), Robert K. ***Brewer*** (b. & d. 1863) and Sarah ***Brewer*** (1800-1879) along with 5 unmarked graves **(2)**
Brock	174 - NW	T13S, R15W, Sec 34	also called Evans
Brown	136 - NW	T12S, R16W, Sec 22	the graves of Mary I. ***Brown*** (1831-1908), Samuel H. ***Brown*** (1833-1901) and Morgan ***Brown*** (1873-1887) **(6)**
Brown	15 - NW	T13S, R15W, Sec 29	a fence divides this from Sulligent Cemetery; approximately 115 graves; first known interment: Sam ***Fleming*** (1860-1898); this cemetery still in use **(3)**
Brown	154 - NE	T14S, R14W, Sec 36	3 graves **(6)**
Brown	170 - NE	T13S, R14W, Sec 10	also known as Old Brown Cemetery; 20 marked and several unmarked graves; first known interment: William ***Earnest***, Jr. (1788-1820); last known interment: Haron ***Bankhead*** (1844-1930); ***Bradley, Brown, Cantrell, Hughes, Hughey*** and ***Jones*** are also found here **(14) (22)**
Butler-Anthony	156 - NW	T14S, R15W, Sec 34	5 graves marked with fieldstones **(6)**
Campgrounds	31 - NE	T13S, R14W, Sec 11	mistakenly called Mount Olive Cemetery in the past; approximately 45 graves; first known interment: Henry N. ***Miller*** (1833-1843); last known interment: Robert D. ***McBride*** (d. 1961); ***Bowlen, Dill, Gann, Gibbs, Johnson, Jones, Lockhart, Malloy, Miller, Pickle, Reese, Shaw, Stanford, Trentham*** and ***Wadsworth*** are common to this inactive cemetery **(13) (22)**
Canaan	104 - SE	T16S, R14W, Sec 31	former site of Canaan Church; also known as New Canaan Cemetery; approximately 50 graves; first known interment: Viney ***Weathers*** (b. & d. 1871); last known interment: Orpha B. ***Brandon*** (1879-1950); ***Cash, Estes, Godfrey, Howard, McAdams, Porter, Smith, Weathers*** and ***Woods*** are common to this inactive cemetery **(11) (13) (22)**
Cantrell	3 - NE	T12S, R14W, Sec 9	see Webb
Cantrell	134 - NE	T12S, R14W, Sec 6	13 marked graves; first known interment: Sophorniagil ***Moore*** (1855-1883); last known interment: Lonnie D. Cantrell (1918-1992); ***Lee*** is also found here **(15) (24)**
Cantrell	135 - NE	T12S, R14W, Sec 5	also known as Old Cantrell Cemetery; 14 marked graves; first known interment Waller ***Cantrell*** (1846-1849); last known interment: T. H. ***Cantrell*** (1836-1902) **(15)**

Cemetery	Locale	Location	Church Affiliation and Remarks
Carter	1 - NW	T12S, R16W, Sec 14	also known as Detroit City Cemetery; approximately 240 graves; first known interment: James L. ***Davison*** (d. 1842); ***Brown, Carter, Cody, Cooper, Davison, Gilmore, Gregory, Harris, Hyden, Irvin, Jones, Lann, Markham, Nichols, Ray, Stanford, Thompson*** and ***Weeks*** are common to this cemetery still in use **(4) (22)**
Chaney	186 - NW	T14S, R15W, Sec 7	
Chincopen	171 - NW	T14S, R15W, Sec 3	see Old Moscow
Christian Chapel	100 - SE	T16S, R15W, Sec 10	Christian Chapel Church of Christ, approximately 300 graves; a contemporary cemetery; ***Ayers, Barnes, Beard, Black, Cash, Cole, Curry, Duke, Gilliam, Hawkins, Hester, Humphreys, Johnson, Jones, Lawrence, Prater, Russell, Taylor, Thomas*** and ***Williams*** are common to this cemetery still in use **(18) (22)**
Corinth	46 - NW	T14S, R16W, Sec 32	Corinth Missionary Baptist Church, established 1887; former site of Mount Pisga Christian Presbyterian Church until 1904; approximately 35 graves; first known interment: J. M. ***Sims*** (1833-1859); ***Brown, Moreland, Reeves, Thompson, Ward*** and ***Young*** are common to this active cemetery **(13) (22)**
Corinth	78 - SE	T14S, R14W, Sec 36	Corinth Church, also known as Old Corinth; approximately 50 marked and 19 unmarked graves; first known interment: Lytha A. ***Brown*** (1863-1878); last known interment: Mary F. ***Brown*** (1874-1962); ***Barnes, Brown, Fowler, Hester, McClung, Price*** and ***Reese*** are common to this inactive cemetery **(11) (13) (22)**
Crews	132 - NE	T13S, R15W, Sec 26	Crews Methodist Church, formerly Crews Memorial Church, organized 1895; approximately 400 graves; first known interment: Henry Locky ***Otts*** (1889-1890); ***Birmingham, Cantrell, Crew, Cunningham, Guyton, Markham, Otts, Pinkerton, Pennington*** and ***Taylor*** are also common to this cemetery still in use **(3) (13) (22)**
Crump	6 - NE	T12S, R15W, Sec 13	established 1817 to 1820; approximately 20 graves; first known interment: Hiram ***Spruiell***; oldest marked grave: V.E. "Vinie" ***Cooper*** (1860-1863); last known interment: Leana ***Holdridge*** (1886-1918); ***Collier*** and ***Crump*** are also found here **(2) (13) (22)**
Detroit	1 - NW	T12S, R16W, Sec 14	see Carter
Dumas Webb	183 - NW	T13S, R16W, Sec 24	the grave of Dumas ***Webb*** (d. 1890) **(23)**
Eatman	118 - SW	T17S, R15W, Sec 28	also known as Old Burial Site; approximately 30 graves; first known interment: Sarah ***Walker*** (1790-1847); last known interment: Peagent ***Eatman*** (1810-1907); ***Hines, Mann*** and ***Niblitt*** are also found here **(13) (22)**
Ebenezer	114 - SW	T17S, R16W, Sec 11	Ebenezer United Methodist Church, organized 1829; approximately 725 graves; first known interment: Milly ***Stratton*** (1855-1856); ***Adams, Atkins, Barksdale, Blanton, Brewer, Brown, Burns, Clay, Cole, Coleman, Cook, Dollar, Duncan, Fleming, Fortner, Gartman, Lavender, McReynolds, Mordecai, Richards, Ridgeway, Seay, Sisson, Ussery*** and ***Weir*** are common to this cemetery still in use **(5) (13) (22)**
Edgeworth	153 - NW	T14S, R16W, Sec 34	see Sagely
Eltyon	162 - SE	T16S, R15W, Sec 11	
Elvens	10 - NW	T12S, R16W, Sec 36	see Allman
Emmaus	66 - NW	T14S, R15W, Sec 27	former site of Emmaus Primitive Baptist Church, established 1865; approximately 200 graves; first known interment: Richard M. ***Matthews*** (1849-1875); ***Bickerstaff, Boman, Chandler, Hankins, Jackson, Malloy, Morris, Shackleford, Thomas, Todd*** and ***Turner*** are also common to this active cemetery **(2) (13) (15) (22)**
Evans	12 - NW	T13S, R16W, Sec 15	approximately 80 graves; first known interment: Frances A. ***Eveans*** (b. & d. 1865); ***Adair, Carden, Davidson, Dill, Enlow, Evans, King, White*** and ***Woolbright*** are common to this cemetery still in use **(4) (15) (22)**
Evans	174 - NW	T13S, R15W, Sec 34	also called Brock
Fairview	60 - NE	T14S, R14W, Sec 9	Fairview Baptist Church, organized 1902; this cemetery has a White and a Black section; White section has approximately 350 graves; first known interment: Jabus F. ***Hankins*** (1831-1853); ***Anderson, Chaffin, Christain, Guyton, Hankins, Harris, Hill, Hollis, Jones, Metcalfe, Mosley, Osborn, Reed, Rushing, Sizemore, Smith, South, Stockman, Wallace*** and ***Woods*** are common to this active cemetery **(3) (13) (22)**
Faith Chapel	216 - SW	T16S, R15W, Sec 28	
Fellowship	69 - SE	T15S, R14W, Sec 6	Fellowship Baptist Church, established in 1850; approximately 530 graves; first known interment: Catharine ***Woods*** (1811-1873); ***Barnes, Boman, Butler, Christian, Cunningham, Elliott, Franks, Hankins, Maddox, McDaniel, McGill, Perkins, Shackelford, Thomas*** and ***Woods*** are common to this active cemetery **(15) (22)**
Fleming	205 - NE	T13S, R14W, Sec 21	approximately 7 graves; first known interment: Minnie Miller ***White*** (1899-1932); last known interment: Erman P. ***White*** (1936-1997); ***Jones*** can also be found here **(23)**
Flynn	56 - NE	T14S, R15W, Sec 1	approximately 30 marked graves; first known interment: Lula ***Weeks*** (d.1897); ***Cantrell, Flynn, Gosa, Ingram, Pennington, Vines*** and ***Weeks*** are found in this cemetery still in use **(3) (15) (22)**
Franklin	169 - NW	T12S, R16W, Sec 13	the marked graves of Willie Marth ***Clark*** (1788-1887), Charlie ***Dalton*** (1865-1897) and A. N. ***Franklin*** (1837-1881) along with several unmarked graves **(6)**
Friendship	49 - SW	T15S, R16W, Sec 12	Friendship Missionary or South Baptist Church, organized 1827; approximately 130 graves; first known interment: Mary Lucinda ***Pennington*** (d. 1870); ***Adair, Allen, Barnes, Carr, Dobbins, Holley, Hudson, Jordan, Merchant, Pennington*** and ***Smith*** are common to this cemetery still in use **(13) (22)**
Friendship	115 - SW	T17S, R16W, Sec 18	Friendship Church; approximately 115 graves; first known interment: James Robert ***Adair*** (1847-1890); ***Clark, Ford, Jones, Logan, May, Odom, Ray*** and ***Sudduth*** are common to this cemetery still in use **(5) (22)**
Full Gospel	54 - SE	T15S, R14W, Sec 16	Full Gospel Worship Center; approximately 40 graves; first known interment: Jessica Marie ***O'Mary*** (b. & d. 1997); Allen, Blanton, Cantrell, Denton, ***Eads, Enfinger, Fooshee, Harrison, Godsey, Graham, Harrison, Law, Lugo, Robinson, Smith, Stockman*** and ***Walker*** are common to this contemporary cemetery **(22)**
Furnace Hill	82 - SW	T15S, R15W, Sec 19	established 1890; approximately 1,300 graves; first known interment: Hiram ***Jordan*** (1889-1890); ***Adair, Atkins, Berry, Boman, Bowen, Bradley, Brock, Brown, Carr, Chaffin, Chain, Collins, Crossley, Crowder, Dees, Gault, Gunnels, Hall, Hollis, Hudson, Johnson, Jordan, McNees, Moore, Pennington, Perkins, Springfield, Taggart, Thompson, Ward*** and ***Yarbrough*** are common to this active cemetery **(22)**
Gibbs	194 - NE	T13S, R14W, Sec 10	Mary Gibbs Family Cemetery
Gibbs-Indian	140 - NE	T12S, R14W, Sec 33	see Pugh
Gilliam	179 - SE	T16S, R14W, Sec 6	Gilliam-Guin Cemetery; approximately 40 graves; first known interment: James Howell ***Gilliam*** (1855-1856); last known interment: Drucilla A. Guin ***Sims*** (1846-1922); ***Cline, Duke, Guin, Johnson, Lawrence, Loftis, Newell, Sims*** and ***Springfield*** are common to this inactive cemetery **(22)**
Gilmore-Pearson	67 - SW	T15S, R15W, Sec 3	also called Pearson Cemetery; 14 graves; first known interment: Sinia Priscilla Butler ***Bickerstaff*** (1834-1886); last known interment: Emmett Grey ***Hulsey*** (1918-1982); ***Butler, Gilmore, Pearson*** and ***Thompson*** are also found here **(2) (13) (22)**
Glass	207 - NW	T14S, R16W, Sec 12	also called Bankhead
Gray	125 - NE	T13S, R15W, Sec 26	the grave of Jake Jackson ***Gray*** (1940-2007) is known to be found here **(22)**
Grayton	147 - NW	T13S, R15W, Sec 32	also called Guyton
Guin	107 - SE	T15S, R14W, Sec 34	approximately 25 graves; first known interment: George Washington ***Collins*** (1841-1846); ***Graves, Guin, Jenkins*** and ***Wilson*** are also common to this active cemetery **(22)**

Cemetery	Locale	Location	Church Affiliation and Remarks
Guyton	208 - NW	T14S, R15W, Sec 5	first known interment: Thomas K ***Guyton*** (1817-1882); last known interment: Johnnie Mae ***Kearney*** (1907-1985); ***Guyton*** predominates the cemetery **(24)**
Guyton	195 - SW	T16S, R15W, Sec 26	Menervie ***Guyton*** (1880-1901) and an infant ***Guyton*** (b. & d. 1901) are the marked stones remaining numerous unmarked graves **(23)**
Henry Pennington	157 - SE	T15S, R15W, Sec 3	the marked grave of Henry ***Pennington*** (1812-1888) and 7 to 9 unmarked graves **(6) (22)**
Henson	4 - NE	T12S, R14W, Sec 18	Hosea T. ***Henson*** (1837-1877), Asbury T. ***Turner*** (1848-1881) and G.A. ***Swearengen*** (1823-1889) are known to be found here **(22)**
Henson Springs	5 - NE	T12S, R15W, Sec 13	approximately 180 graves; first known interment: Osie Ella ***Real*** (1884-1886); ***Belk, Channell, Collier, Crump, Duncan, Harmon, Hurley, Johnson, Kerr, Lockhart, McKay, Real, Roebuck, Sanderson, Scott, Seaborn, Spruiell, Stephenson, Warren, White*** and ***Young*** are common to this active cemetery **(4) (22)**
Herron	37 - NW	T14S, R15W, Sec 4	approximately 15 graves; first known interment: Osborne ***Hood*** (1830-1887); last known interment: Rollie Gray ***Herron*** (1935-1990); ***Herron*** and ***Hood*** are common to this cemetery still in use **(13) (22)**
Higdon Memorial	128 - SE	T17S, R14W, Sec 22	Higdon Church of God, organized 1906; approximately 225 graves; first known interment: Audie E. ***Johnson*** (1897-1910); ***Aldridge, Anderson, Beard, Bradford, Campbell, Dozier, Higdon, Hildreth, Leonard, Loe, Long, Porter, Simpson, Snider, Thornton*** and ***Wilson*** are common to this active cemetery **(13) (22)**
Hill	84 - NE	T14S, R15W, Sec 11	
Hill-Moore	53 - NE	T14S, R15W, Sec 3	see Mulberry Springs
Holladay	151 - NW	T14S, R16W, Sec 24	also known as Jack Holladay Cemetery; approximately 25 graves; first known interment: Darling ***Hollis*** (1804-1883); last known interment: Sim Bob ***Holliday*** (1881-1958); ***Holladay, Lollar*** and ***McLemore*** are also found here **(4) (17) (22)**
Holliday	41 - NW	T14S, R15W, Sec 16	also known as O'Mary Cemetery; approximately 16 marked and numerous unmarked graves; first known interment: Dave ***Holliday*** (1887-1888); last known interment: Geneva O'Mary ***Hood*** (1900-1978); ***Garrett, Guyton, Holladay, May, O'Mary, Pennington, Roliston*** and ***Stewart*** are also found here **(17) (22)**
Holliday	58 - NW	T14S, R15W, Sec 10	approximately 20 graves; first known interment: Darling Jones ***Hollis*** (1804-1883); last known interment: Simeon Robert ***Holliday*** (1881-1958); ***Copeland, Fry, Jackson, Pennington*** and ***Thompson*** are also found here **(22)**
Hollis	17 - NW	T13S, R16W, Sec 36	approximately 20 graves; first known interment: Derrile ***Hollis*** (1802-1870); last known interment: Dena M. ***Hollis*** (1890-1955) **(4)**
Hollis	27 - NE	T13S, R14W, Sec 30	also called Hubert Hollis Cemetery; approximately 100 graves; first known interment: Haston ***Hollis*** (b. & d. 1901); ***Bolin, Bowen, Cantrell, Dickson, Green, Guyton, Hitt, Holliday, Hollis, Hudson, Lewis, Robertson, Rushing, Stanford, Trotter*** and ***Weeks*** are common to this cemetery still in use **(3) (13) (22)**
Hollis	148 - NW	T13S, R15W, Sec 32	Derrell ***Hollis*** (1861-1886), Effie ***Hollis*** (1885-1886) and an unmarked grave **(15)**
Hollis	180 - NW	T14S, R15W, Sec 19	
Hollis	191 - NW	T14S, R15W, Sec 10	Jack Hollis Family Cemetery
Holly Grove	120 - SE	T17S, R15W, Sec 24	Holly Grove Baptist Church, organized 1890; approximately 75 graves; first known interment: William Davis ***Dowdle*** (1861-1917); ***Bridges, Cobb, Cunningham, Eatmon, Gardner, Hayden, Hodge, Richardson*** and ***Sturdivant*** are common to this cemetery still in use **(13) (22)**
Holly Hill	80 - SW	T16S, R16W, Sec 18	see Smith
Holly Hill	176 - SW	T16S, R16W, Sec 9	
Indian Mound	161 - SE	T15S, R15W, Sec 26	no marked graves remain; named for the contours of the landscape, not for aboriginal interments **(6)**
Indian Mound	189 - NW	T14S, R15W, Sec 10	a destroyed cemetery
Jackson Turnpike	188 - SW	T15S, R16W, Sec 21	adjacent to Academy Church
Jarrett	146 - NW	T13S, R15W, Sec 27	see Bankhead
Kennedy	59 - NE	T14S, R15W, Sec 12	approximately 60 graves; first known interment: Ellender ***Kennedy*** (1805-1854); ***Bolin, Gilmore, Guyton, Hollis, Humphreys, Kennedy, Lewis*** and ***Nolen*** are common to this cemetery still in use **(3) (22)**
Kennedy	168 - SE	T17S, R14W, Sec 14	Kennedy Community Cemetery; over 640 graves; first known interment: Gabriel Dillard ***Beasley*** (1809-1863); ***Aldridge, Babb, Beasley, Bradford, Clardy, Collins, Davis, Dorroh, Fleming, Higdon, Holsonback, Johnson, Jones, Plott, Propst, Taylor*** and ***Wilson*** are common to this cemetery still in use **(8) (22)**
Kingsville	2 - NW	T12S, R15W, Sec 5	Kingsville Church of Christ, established around 1950; approximately 370 graves; first known interment: Martha J. ***Riggan*** (d. 1857); ***Ballard, Brown, Chandler, Cooper, Evans, Farr, Finch, Herron, King, Nelson, Real, Smith, Thompson, Vick, Warren*** and ***Weeks*** are common to this cemetery still in use **(4) (13) (22)**
Kirk	143 - NE	T13S, R14W, Sec 36	Martha Malissa ***Kirk*** (1880-1882) is the last standing stone among several unmarked graves **(24)**
Lamar	130 - SW	T15S, R15W, Sec 9	Lamar Memory Gardens, over 315 graves; first known interment: Mae L. ***Krueger*** (1920-1962); ***Benton, Clanton, Cunningham, Hankins, Hester, Holley, Jones, Krueger, McClendon, McKay, McReynolds, Reeves, Roberts, Smith, Turner, Wheeler*** and ***Wright*** are common in this active cemetery **(22)**
Lampkin	86 - SW	T15S, R16W, Sec 34	approximately 200 graves; first known interment in 1856; ***Brown, Burgess, Cooper, Duckworth, Guyton, Hayes, Hays, Hopper, Lampkin, Lollar, Mattison, McCarthy, McClure, Moore, O'Mary, Pennington, Porter, Rogers*** and ***Taylor*** are common to this cemetery to this cemetery still in use **(2) (13) (22)**
Lawrence	158 - SE	T15S, R14W, Sec 9	see Old Progress
Lee	138 - NW	T12S, R16W, Sec 25	12 marked and several unmarked graves; first known interment: Jane A. ***Young*** (d. 1811 at 101 years); last known interment: Mary Wallace ***McDonald*** (1932-1965); ***Bigham, Lee*** and ***Webb*** are also found in this inactive cemetery **(6) (15) (22)**
Leonard	61 - SE	T17S, R14W, Sec 30	Leonard Family Cemetery; 3 graves; Dewel ***Leonard*** (1919-2000), Frances Mathis ***Leonard*** (1921-2009) and Marilyn L. ***Scott*** (1953-1995) **(22)**
Liberty	7 - NW	T12S, R15W, Sec 15	Liberty Missionary Baptist Church; approximately 100 graves; first known interment: Gilbert Lewis ***Guin*** (1832-1917); ***Channell, Johnson, Lucas, Peoples*** and ***Stanford*** are common to this cemetery still in use **(4) (22)**
Liberty	79 - SE	T15S, R14W, Sec 10	Liberty Freewill Baptist Church, organized 1881; approximately 465 graves; first known interment: Jesse R. ***Gosey*** (1890-1891); ***Barnes, Black, Brown, Butler, Christian, Dubose, Guyton, Harrison, Hester, Jenkins, Mixon, Perkins, Price, Tate*** and ***Yerby*** are common to this cemetery still in use **(1) (13) (22)**
Liberty	105 - SE	T16S, R14W, Sec 29	Ole Liberty Church of Christ; approximately 275 graves; first known interment: John B. ***Curry*** (1814-1858); ***Billingsley, Cash, Cline, Fowler, Gilliam, Johnson, Jones, Loe, Loftis, McNees, Miller, Prater, Rowland, Smith, Todd, Tomlin*** and ***Weathers*** are common to this active cemetery **(22)**
Love Joy	34 - NE	T13S, R14W, Sec 27	Love Joy Free Will Baptist Church, established 1973; approximately 270 graves, many unmarked; first known interment: unknown name (1846); first named interment: Alvin ***Young*** (d. 1890); ***Barnes, Black, Brown, Cole, Collins, Finch, Flynn, Gibbs, Green, Gosa, Haney, Hill, Hollis, Howard, Lucas, Palmer, Randolph, Robertson, Sizemore, Smith, Woods*** and ***Young*** are common to this cemetery still in use **(3) (13) (22)**

Cemetery	Locale	Location	Church Affiliation and Remarks
Lucas	133 - NE	T12S, R15W, Sec 23	approximately 20 graves; first known interment: N. G. ***Dodson*** (1853-1857); last known interment: Hattie Blanch ***Channell*** (1888-1953); ***Channell, Duncan*** and ***Lucas*** are common to this cemetery **(3) (15) (22)**
Macedonia	26 - NE	T13S, R15W, Sec 26	
Macedonia	16 - NW	T13S, R15W, Sec 31	Macedonia Primitive Baptist Church, established in 1823; approximately 300 graves; first known interment: May J. ***Moore*** (1862-1864); ***Blaylock, Box, Canterberry, Eastman, Edwards, Estes, Fowler, Gunter, Hall, Harbin, Hester, Hollis, Humbers, Lawson, Mason, May, McLemore, McManus, Merchant, Moore, Morris, Nolen, O'Mary, Pitts, Rasbury, Reed*** and ***Strawbridge*** are common to this active cemetery **(14) (22)**
Macedonia	149 - NW	T13S, R15W, Sec 35	
Major James Moore	197 - NW	T14S, R15W, Sec 3	Major James Moore Family Cemetery
Marchbanks	145 - NE	T13S, R15W, Sec 23	also called Bankhead- Marchbanks; Jane Malinda ***Benson*** (1814-1834), George ***Bankhead*** (d. 1847 at 70 years), Joshua B. ***Marchbanks*** (1812-1870) and Carry I. ***Marchbanks*** (b. & d. 1873) are found here **(23)**
May	177 - NW	T13S, R15W, Sec 18	see Possum Trott
McClinton	150 - NW	T14S, R15W, Sec 8	
McKinney	208 - NW	T14S, R15W, Sec 5	see Guyton
Meadow Branch	106 - SE	T16S, R14W, Sec 29	Meadow Branch Baptist Church; approximately 530 graves; first known interment: William M. ***Cooper*** (1861-1868); ***Allen, Bryant, Cash, Cooper, Crowley, Davis, Estes, Foster, Gilliam, Godfrey, Guin, Livingston, McDaniel, Porter, Price, Rushing, Trull*** and ***Vice*** are common to this cemetery still in use **(1) (22)**
Metcalfe	173 - NE	T12S, R14W, Sec 29	Munroe ***Crump*** (d. 1900), infant ***Metcalf*** (d. 1908), Anne ***Wallis*** (1884-1890), Mary ***Wallis*** (1882-1908) and Wille ***Wallis*** (1884-1900) are known to be found here **(22)**
Millport	119 - SW	T17S, R15W, Sec 22-23	see Odd Fellows
Moore	124 - SE	T17S, R14W, Sec 1	also known as Otts-Moore Cemetery; approximately 25 graves; first known interment: William Jackson ***Moore*** (1870-1875); J.T. ***Richards*** (1856-1941) was the last known interment until ***Carrell*** in 2011; ***Dyer*** is also found here **(7) (13) (22)**
Moore Hill	53 - NE	T14S, R15W, Sec 3	see Mulberry Springs
Morton Chapel	70 - SE	T15S, R15W, Sec 11	Morton Chapel Unity Baptist Church, founded as a Methodist Church, reorganized as Baptist in 1991; approximately 50 marked and 12 unmarked graves; first known interment: N. F. ***Morton*** (1822-1899); last known interment: Alma ***Spann*** (1909-1999); ***Collins, Finch, Ford, Graham, Graves, Guin, Hankins, Kennedy, McLeroy, Moore, Morton, Spann*** and ***Sprayberry*** are common to this cemetery **(2) (13) (22)**
Moscow	217 - NW	T14S, R15W, Sec 3	approximately 30 graves; first known interment: James ***Lindsey*** (1765-1849); last known interment: Laura ***Grant*** (1891-1977); ***Armstrong, Barnes, Bradley, Clifton*** and ***Hill*** are common to this cemetery **(22)**
Mount Carmel	123 - SE	T17S, R14W, Sec 32	Mount Carmel Primitive Baptist Church, established 1843; approximately 275 graves; first known interment: D. ***Stokes*** (d. 1864); ***Aldridge, Atkins, Cockerham, Conner, Cook, Hamilton, Henderson, Long, Mathis, Owens, Stewart, Thomason, Waddell*** and ***Winters*** are common to this cemetery still in use **(10) (22)**
Mount Hebron	23 - NE	T13S, R15W, Sec 12	Mount Hebron Methodist Church, organized 1879; approximately 380 graves; first known interment: J. V. S. ***Robison*** (1870-1873); ***Aldridge, Burks, Carruth, Eastman, Gann, Hankins, Hawkins, Holmes, Hughes, Isbell, Mixon, Pugh, Robison, White*** and ***Wilson*** are common to this cemetery still in use **(4) (13) (22)**
Mount Olive	190 - NE	T13S, R14W, Sec 11	adjacent to Campgrounds Cemetery
Mount Olive	45 - NW	T14S, R16W, Sec 35	Mount Olive Church of Christ; approximately 30 graves; first known interment: James Alexander ***Cash*** (1852-1910); ***Burnett, Cash, Glasgow, Lindsey, Price*** and ***White*** are common to this active cemetery **(22)**
Mount Olive	103 - SE	T16S, R15W, Sec 26	Mount Olive Baptist Church; approximately 75 graves; first known interment: J. T. ***Gault*** (1923-1943); ***Bryant, Cash, Duck, Gault, Mordecai*** and ***Stokes*** are common to this cemetery still in use **(4) (22)**
Mount Pisgah	65 - NW	T14S, R15W, Sec 27	Mount Pisgah Baptist Church, organized 1902; approximately 45 graves; first known interment: Isabelle Caroline ***Boman*** (1836-1838); ***Boman, Bush, Chandler, Crowder, Finch, Hayes, Loftis, Matthews, Reeves, Smith, Thompson, Timmer*** and ***Westbrooks*** are common to this active cemetery **(13) (22)**
Mount Pleasant	131 - SE	T17S, R14W, Sec 7	Mount Pleasant Church of Christ, formerly Luxapalila Church of Christ, established in 1850s or 1860s; approximately 60 graves; first interment in 1863; last known interment: Civil War veteran Jake ***Odum*** (d. 1923); ***Atkins, Beasley, Billingsley, Miller, Mordecai*** and ***Randolph*** are also found here **(13) (22)**
Mount Pleasant	89 - SW	T16S, R16W, Sec 3	Mount Pleasant Freewill Baptist Church; approximately 195 graves; first known interment: M. Y. ***Shelton*** (1870-1876); ***Adair, Atkins, Brewer, Brown, Crossley, Dowdle, Falkner, Gunnels, Hayes, Kemp, Mattison, Partain, Sanders, Shelton, Stacy*** and ***Vail*** are common to this cemetery still in use **(2) (22)**
Mount Zion	99 - SW	T16S, R15W, Sec 9	Mount Zion Missionary Baptist Church, established around 1855; a place of enlistment during the Civil War; approximately 200 graves; first known interment: unknown ***Moore*** (1846-1856); ***Cannon, Conner, Dees, Johnson, Moore, Pennington, Rector, Reynolds, Robertson, Seay, Stanley, Stapp, Vice, Watkins, Webster, Wheeler, Williams*** and ***Wright*** are common to this cemetery still in use **(6) (13) (14) (22)**
Mulberry Springs	53 - NE	T14S, R15W, Sec 3	also known as Moore-Hill, Hill-Moore or Mulberry Hill Cemetery; Mulberry Springs Baptist Church, established around 1845; approximately 40 graves; first known interment: Revolutionary soldier Richard ***Priddy*** (1760-1831); ***Baldwin, Bolin, Clark, Comer, Ford, Hallis, Hill, Morris*** and ***Taylor*** are common to this cemetery still in use **(1) (4) (13) (22)**
Nebo	85 - SW	T15S, R16W, Sec 27	Nebo United Methodist Church, established 1829; also known as Mount Nebo Cemetery; ***Comer, Haynes, Molloy, Nichols*** and ***Richards*** are known to be found here **(7) (13) (22)**
New Church	47 - NW	T14S, R16W, Sec 26	New Church; approximately 30 graves; first known interment: Mervin David ***Walker*** (1927-1928); ***Blanchard, Culp, Davis, Edmond, Hollis*** and ***Williams*** are also found here **(22)**
New Grove	187 - SE	T16S, R14W, Sec 18	New Grove Baptist Church; approximately 45 graves; first known interment: Sam James ***Billups*** (1891-1911); ***Dixon, Espy, Hannah, Marchbanks, Smith, Walker*** and ***Wilson*** are common to this active cemetery **(22)**
New Hope	30 - NE	T12S, R14W, Sec 25	see Beaver Creek
New Hope	50 - SW	T15S, R16W, Sec 10	New Hope United Methodist Church; approximately 330 marked graves; Lyles ***Box*** (1804-1853); ***Aldridge, Barham, Box, Britt, Carr, Coleman, Corbell, Cribbs, Edgeworth, Edwards, Harper, Harrison, Johnson, Jordan, McGill, Moore, Ray, Scott, Suggs*** and ***Young*** are common to this cemetery still in use **(6) (21) (22)**
New Hope	101 - SE	T16S, R14W, Sec 9	New Hope Church; approximately 35 graves; first known interment: Bettie ***Brock*** (b. & d. 1895); ***Brock, Cribbs, Lacy, McDougal, McGill, Metcalf, Poe, Shaw*** and ***Smith*** are common to this active cemetery **(22)**
New Prospect	29 - NE	T13S, R15W, Sec 36	see Prospect
Nolen	28 - NW	T13S, R15W, Sec 26	11 graves; first known interment: Mary Franks ***Nolen*** (1870-1872); last known interment: Than ***Nolen*** (1828-1908) **(3) (13)**
Nolen Sisters	200 - NE	T13S, R15W, Sec 36	
O'Mary	41 - NW	T14S, R15W, Sec 16	see Holliday

Cemetery	Locale	Location	Church Affiliation and Remarks
Oakes Chapel	71 - SE	T15S, R14W, Sec 8	Oakes Chapel Baptist Church, organized 1950; approximately 125 graves; first known interment: Cassie Warren ***Hankins*** (1812-1840); ***Barnes, Bradford, Corbett, Curtis, Elliott, Floyd, Gartman, Hankins, Herren, Humphreys, Morrison, Oakes*** and ***Pennington*** are common to this cemetery still in use **(6) (13) (22)**
Odd Fellows	119 - SW	T17S, R15W, Sec 26/27	also known as Millport Cemetery; approximately 1,000 graves; first known interment: Mrs. Ann ***Williams*** (1882-1907); ***Atkins, Biddle, Billingsley, Black, Bobo, Byars, Cash, Champion, Coleman, Conner, Cook, Cork, Cummings, Darr, Davis, Dobson, Dowdle, Faulkner, Fields, Gentry, Golden, Hodo, Leonard, Mayers, McAdams, McDaniel, Miller, Odom, Prater, Richards, Savage, Shackleford, Shaw, Smith, Strickland, Varnon, Waldrop, Weathers*** and ***Williams*** are common to this active cemetery **(13) (22)**
Old Antioch	74 - NE	T14S, R14W, Sec 12	Old Antioch Baptist Cemetery; 6 marked and 121 unmarked graves; known interments: Martha Jane ***Chaffin*** (1840-1869), E. L. ***Rainwater*** (1810-1875), James ***Trim*** (1822-1880), Elias ***Chaffin*** (1807-1891), C. C. ***Rainwater*** (1862-1897) and Mary ***Rainwater*** (1819-1910) **(6) (13) (22)**
Old Antioch	193 - SW	T17S, R15W, Sec 34	Old Antioch Church of Christ Cemetery
Old Asbury	92 - SW	T16S, R16W, Sec 28	approximately 65 graves; first known interment: John ***Hackett*** (d. 1865); last known interment: Sparton B. ***Loftis*** (1871-1956); ***Bardon, Barnes, Beasley, Brewer, Brock, Brown, Colvin, Delk, Gentry, Hays, Lavender, Loftis, Stillman, Swanzy, Thrasher*** and ***Varnon*** are common to this cemetery **(6) (22)**
Old Bethel	203 - NE	T13S, R14W, Sec 17	approximately 6 graves; first known interment: William ***Allman*** (1799-1838) **(23)**
Old Blooming Grove	77 - NE	T14S, R14W, Sec 35	the graves of John ***Robertson*** (1850-1873), Cornelius ***Holliman***, Sr. (1792-1862), an infant ***Morrison*** and 3 unmarked graves **(6) (22)**
Old Brown	170 - NE	T13S, R14W, Sec 10	see Brown
Old Burial Site	118 - SW	T17S, R15W, Sec 28	see Eatman
Old Cantrell	135 - NE	T12S, R14W, Sec 5	see Cantrell
Old Corinth	78 - SE	T14S, R14W, Sec 36	see Corinth
Old Guin	163 - SE	T16S, R14W, Sec 10	at least 35 unmarked graves; ***Cline, Duke, Gilliam, Guin, Lawrence, Loftis, Newell, Sims*** and ***Springfield*** **(13)**
Old Harmony	113 - SW	T17S, R16W, Sec 5	also known as Old Poplar Springs Cemetery; former site of Old Poplar Springs Primitive Baptist Church; over 50 graves; first known interment: Louise Matilda ***West*** (1832-1842); last known interment: Bettie Huffman ***Stillman*** (1844-1936); ***Gault, Harris, Jones, Lavender, Mordecai, Nails, Richards, Stillman*** and ***West*** are common to this cemetery **(6) (13) (15) (22)**
Old Macedonia	167 - SW	T16S, R15W, Sec 31	also known as Sprouse or Wilson Cemetery; 9 marked and numerous unmarked graves; first known interment: Elizabeth ***Wilson*** (1798-1867); last known interment: Joel D. ***Sprouse*** (1850-1930) **(13)**
Old Morton	172 - SW	T15S, R15E, Sec 15	approximately 12 unmarked and 1 marked graves; Talitha Douglas Morton ***Finch*** (1847-1880) is buried here **(12)**
Old Moscow	171 - NW	T14S, R15W, Sec 3	also known as Chincopen Cemetery, Redus Cemetery or Armstrong Cemetery; approximately 175 graves; first known interment: John Black ***Bankhead*** (1780-1842); last known interment: Laura ***Grant*** (1891-1977); ***Armstrong, Barnes, Bankhead, Bradley, Clifton, Gaston, Gunter, Hill, Holiday, Hollis, Jackson, Johnson, Kidd, Lamar, Lampkins, McDaniel*** and ***Richards*** are common to this cemetery **(2) (22)**
Old Nebo	87 - SW	T15S, R16W, Sec 25	approximately 60 marked and numerous unmarked graves; first known interment: A. N. ***Denman*** (1850-1853); last known interment: Addie Loucille ***Molloy*** (1891-1970); Revolutionary War veteran Thomas ***Stanford***, Sr. (1756-1843) is thought to be buried here; ***Bass, Boyd, Burgess, Comer, Coward, Denman, Ferguson, Haley, Hammonds, Harper, Lawrence, Molloy, Petty*** and ***Redus*** are common to this cemetery **(15) (22)**
Old Pleasant Ridge	155 - SE	T15S, R15S, Sec 1	
Old Poplar Springs	113 - SW	T17S, R16W, Sec 5	see Old Harmony
Old Progress	158 - SE	T15S, R14W, Sec 9	also known as Lawrence Cemetery; approximately 20 graves, only 3 are marked; Sarah E. ***McCluskey*** (1860-1872); Lettie Jan ***Harrison*** (1877-1890) and Eliza ***Harrison*** (1812-1890) **(6) (13) (22)**
Olive Hill	21 - NE	T13S, R14W, Sec 4	former site of Olive Hill Church, built early 1800s; cemetery established in 1880; approximately 150 graves; first known interment: infant of A. C. ***McCrary*** (d. 1811); ***Bowen, Cannon, Carrouth, Casson, Dill, Gann, Hill, Jones, Lockhart, McDonald, Minor*** and ***Stanford*** are common to this cemetery still in use **(4) (13) (22)**
Otts	201 - NE	T13S, R15W, Sec 35	John Otts Family Cemetery
Otts-Moore	124 - SE	T17S, R14W, Sec 1	see Moore
Owens	62 - NE	T14S, R14W, Sec 17	also known as Smith-Owens Cemetery; approximately 10 graves; first known interment: Elizabeth W. ***Whitley*** (1897-1906); last known interment: Mary C. ***Whitley*** (1874-1946) until ***Guyton*** in 2003; ***Owens*** and ***Smith*** are also found here **(13) (22)**
Payne Chapel	122 - SE	T17S, R15W, Sec 25	former site of Payne Chapel Methodist Church; approximately 140 graves; first known interment: Toby ***Propst*** (1861-1863); ***Conner, Cook, Culpepper, Driver, Glover, Grace, Hydrick, Leonard, McAdams, Pollard, Prater, Propst, Shelton, Spruill*** and ***Vail*** are common to this cemetery still in use **(5) (13) (22)**
Pearson	67 - SW	T15S, R15W, Sec 3	see Gilmore-Pearson
Pennington	181 - NW	T14S, R15W, Sec 19	Henry Pennington Cemetery; Docia ***Guyton*** (no dates), Henry ***Pennington*** (1812-1888) and Susan Jane ***Pennington*** (1824-1871) are found here **(22)**
Pine Springs	11 - NW	T13S, R15W, Sec 7	Pine Springs Methodist Church; approximately 220 graves; first known interment: R. J. ***Sandlin*** (1821-1822); 3 Civil War veterans from the ***Pitchford*** family are found here; ***Anderson, Clifton, Crutchfield, Franklin, Jenkins, Lewis, Noe, Norton, Turman*** and ***White*** are also common to this cemetery still in use **(3) (9) (22)**
Piney Grove	32 - NE	T13S, R14W, Sec 24	Piney Grove Free Will Baptist Church, established 1885; approximately 125 graves; first known interment: Arona ***Markham*** (d. 1912); ***Alexander, Autrey, Bookout, Chaffin, Cole, Lott, Markham, Motes, Reese, Roberts, Shelnut, Simmons*** and ***Sizemore*** are common to this cemetery still in use **(3) (13) (22)**
Pinhook	98 - SW	T16S, R15W, Sec 3	see Shiloh
Pleasant Grove	121 - SE	T17S, R14W, Sec 20	Pleasant Grove Baptist Church, established before 1870; approximately 175 graves; first known interment: Catharine ***Wray*** (d. 1850, age 81); ***Aldridge, Bobbitt, Cobb, Duckworth, Fleming, Gourley, Hambym Higdon, Kyles, McAdams, Swink, Tipton*** and ***Whitten*** are common to this active cemetery **(4) (13) (22)**
Pleasant Ridge	35 - NW	T14S, R16W, Sec3	also known as Shakerag Cemetery; Pleasant Ridge Missionary Baptist Church, organized 1878; approximately 425 graves; first known interment: Leatha ***Otts*** (1891-1910); ***Blaylock, Bolen, Cox, Davis, Mayes, McClendon, Moore, Otts, Swan, White*** and ***Williams*** are common to this cemetery still in use **(4) (13) (22)**
Pleasant Ridge	117 - SW	T17S, R15W, Sec 4	Pleasant Ridge United Methodist Church, established in 1861; approximately 165 graves; first known interment: William ***McNees*** (1845-1862); ***Atkins, Beard, Cash, Cook, Cunningham, Kline, McNees, Miller, Mordecai, Noe, Patrick, Rickman, Sprouse*** and ***Woods*** are common to this active cemetery **(13) (22)**
Plynn	56 - NE	T14S, R15W, Sec 1	see Flynn

Cemetery	Locale	Location	Church Affiliation and Remarks
Pope	20 - NW	T12S, R15W, Sec 34	Pope Church; approximately 125 graves; first known interment: Ella ***Turman*** (d. 1872); ***Allison, Carroll, Douglas, Duncan, Eastman, Franks, Gibbs, Harris, Hulsey, Irvin, Loggins***, ***Loggains, Lucas, Robinson, Robison, Spruiell, Taylor, Turman*** and ***Weaver*** are common to this cemetery still in use **(4) (22)**
Poplar Springs	90 - SW	T16S, R15W, Sec 19	Poplar Springs Primitive Baptist Church, organized 1834; at least 50 graves; first known interment: M.B. ***Walden*** (1869-1889); ***Ballard, Bardon, Cole, Gault, Hudson, Jones, Landry, Moore, Mordecai, Newell, Pennington, Seay, Sellers*** and ***Waldon*** are common to this active cemetery **(13) (22)**
Possum Trott	177 - NW	T13S, R15W, Sec 18	also called May Cemetery; the marked graves of Aaron ***May*** (1810-1888), Olive ***May*** (1824-1905), Ada Taylor ***Sands*** (1878-1947), and the unmarked grave of a child **(4) (22)**
Prospect	29 - NE	T13S, R15W, Sec 36	Prospect Primitive Baptist or New Prospect Church; approximately 125 graves; first known interment: John ***Holnin*** (1884-1898); ***Egger, Nolen, Otts*** and ***Palmer*** are common to this active cemetery **(3) (22)**
Providence	75 - NE	T14S, R14W, Sec 24	Providence United Methodist Church, organized 1870; approximately 175 graves; first known interment: Franklin L. ***Burnett*** (1857-1860); ***Black, Burnette, Casey, Cunningham, Gilmer, Lucas, McDonald, Miles, Miller, Otts, Reese, South*** and ***Thomas*** are common to this cemetery still in use **(2) (4) (7) (13) (22)**
Pugh	140-NE	T12S, R14W, Sec 33	also known as Gibbs-Indian Cemetery; William Garland ***Edmonson*** (1946-2006), William B. ***White*** (1819-1856), Artimissa ***Pugh*** (d. 1891), Isaiah ***Pugh*** (d. 1891) and B. M. ***Pugh*** (b. & d. 1880); ***Aldridge, Crews, Gann, Gibbs, Isbell, Lockhart, Kimbell*** and ***White*** are common to this cemetery; this cemetery began as an Indian burial ground **(6) (13) (22)**
Redus	171 - NW	T14S, R15W, Sec 3	see Old Moscow
Rising Star	38 - NW	T14S, R15W, Sec 7	Rising Star Missionary Baptist Church
Rowland	108 - SE	T16S, R14W, Sec 14	approximately 35 graves; first known interments: Kittie ***Coons*** (1857-1884); last known interment: Ada ***Crawley*** (1876-1963); ***Branyon, Coons, Crawley, Crowley, Richards, Rowland*** and ***Shackelford*** are common to this cemetery **(11) (22)**
Sagely	153 - NW	T14S, R16W, Sec 34	also called Edgeworth Cemetery; approximately 30 graves; first known interment: John N. ***McGill*** (1821-1876); last known interment: M. Cordelia ***McGill*** (1878-1958); ***Campbell, Cash, Kemp, McGill, Penninton, Sagely*** and ***Strawbridge*** are common to this cemetery **(22)**
Sailor	88 - SW	T15S, R16W, Sec 25	also spelled Saylor Cemetery; approximately 100 graves; first known interments: John Columbus ***Williams*** (1822-1829); ***Adair, Boyd, Dees, Livingston, Stokes*** and ***Ward*** are common to this active cemetery **(13) (22)**
Sally Franks	211 - NE	T13S, R15W, Sec 12	
Sanders	68 - SW	T15S, R15W, Sec 3	approximately 60 graves; first known interment: Garlin ***Sanders*** (1884-1887); ***Bomar, DeVill, Jones, May, McCarver, Norris, Morton, Perkins*** and ***Sanders*** are common to this cemetery still in use **(12) (22)**
Sandlin	13 - NW	T13S, R15W, Sec 19	approximately 90 graves; first known interment: Jesse ***Sandlin*** (1804-1863); ***Baughn, Carden, Flynn, Noe, Sandlin, Stanford, Turman, White*** and ***Whitehead*** are common to this cemetery still in use **(4) (15) (22)**
Seaborn	213 - NE	T13S, R15W, Sec 12	Seaborn Family Cemetery
Seven Oaks	33 - NE	T13S, R14W, Sec 26	approximately 15 marked and 6 unmarked graves; first known interment: Jane ***Kennedy*** (1825-1908); 3 of the unmarked graves are thought to be ***Gosa***; ***Kennedy, Trentham, Trenton*** and ***Williams*** are common to this cemetery still in use **(3) (22)**
Shakerag	35 - NW	T14S, R16W, Sec 3	see Pleasant Ridge
Shaw	160 - SE	T15S, R14W, Sec 20	
Shiloh	51 - SW	T15S, R16W, Sec 15	Shiloh Baptist or Twelve Corners Church, organized 1852 **(13)**
Shiloh	64 - NE	T14S, R15W, Sec 25	Shiloh Baptist Church; approximately 355 graves; first known interment: James M. ***Woods*** (1816-1852); Allen, ***Bolin, Boman, Butler, Carruth, Gilmer, Guyton, Hankins, Hill, Jackson, Jones, Marchbanks, Neal, Pennington, Smith, Stokes, Thompson, Warre*** and ***Woods*** are common to this cemetery still in use **(22)**
Shiloh	81 - SW	T15S, R16W, Sec 15	approximately 15 graves; first known interment: Sgt. Elijah H. ***McDonald*** (1834-1863); ***Cribbs, Prater*** and ***Todd*** are common to this cemetery still in use **(22)**
Shiloh	98 - SW	T16S, R15W, Sec 3	Shiloh or Pinhook Methodist Episcopal Church, organized 1865; approximately 730 graves; first known interment: James Monroe ***Neal*** (1817-1858); ***Allen, Ayers, Bailey, Baswell, Bobo, Cole, Collins, Crawford, Elledge, Falkner, Faust, Gilliam, Glasgow, Graham, Guin, Guyton, Hall, Harris, Johnson, Jones, Jordan, Livingston, Loftis, McReynolds, Mitchell, Parker, Pennington, Prater, Rainwater, Robertson, Sims, Smith, Springfield, Street, Wallace, Wheeler*** and ***Wright*** are common to this active cemetery **(13) (22)**
Shiloh	175 - NW	T14S, R15W, Sec 28	Shiloh C.M.E. Church; over 90 graves; first known interment: Captain ***Cribbs*** (1837-1905***); Bobo, Broyles, Chavez, Coleman, Cox, Cribbs, Darnell, Ellington, Gunter, Hackman, Harrington, Hollis, Kennedy, Lampkins, McCrary, Rogers, Salters, Stewart*** and ***Wallace*** are common to this active cemetery **(22)**
Shirley	218 - SW	T17S, R15W Sec 36	Gabriel Shirley Cemetery; the graves of Alexander Carson ***Shirley*** (1865-1866), Charles Albert ***Shirley*** (1849-?), David Lindsey ***Shirley*** (1854-1856), Gabriel Long ***Shirley*** (1817-1900), Joshua ***Shirley*** (1776-1854) and Mary Laura ***Shirley*** (1826-1884) **(22)**
Sizemore	72 - NE	T14S, R14W, Sec 2	approximately 40 graves; first known interment: Mary ***Sizemore*** (1833-1840); last known interment: George ***Wallace*** (1847-1932) until an interment in 2014; ***Black, Hollis, Shackleford, Sigimore, Sizemore, Trim*** and ***Wallace*** are common to this reactivated cemetery **(4) (22)**
Sizemore	206 - NE	T13S, R14W, Sec 20	
Sizemore Memorial	25 - NE	T13S, R14W, Sec 16	approximately 100 graves; first known interment: Morgan David ***Sizemore*** (d. 1959); ***Anderson, Barnes, Brown, Cantrell, Chambless, Grigsby, Holcomb, Holliday, Kennedy, Markham, Mixon, Mosley, Nabors, Nethery, Sizemore, Taylor, Trentham, Weeks*** and ***Whitehead*** are common to this active cemetery **(3) (22)**
Smith	80 - SW	T16S, R16W, Sec 18	approximately 110 graves; first known interment: James F. ***Smith*** (1853-1854); ***Atkins, Dodson, Homan, Kemp, Loftis, Lollar, Savage*** and ***Smith*** are common to this active cemetery **(22)**
Smith-Owens	62 - NE	T14S, R14W, Sec 17	see Owens
South Carolina	97 - SE	T15S, R15W, Sec 35	South Carolina Baptist Church; approximately 40 marked and 20 unmarked graves; first known interment: Margaret Arminda ***Gartman*** (1849-1856); last known interment: Carlos Marton ***Ward*** (1910-1993); ***Gartman, Glasgow, Johnson, Nolen*** and ***Turner*** are common to this very old cemetery **(2) (11) (15) (22)**
Springhill	116 - SW	T17S, R16W, Sec 25	Springhill Southern Baptist Church, organized 1836; approximately 750 graves; first known interment: J. R. ***Wooten*** (1852-1861); ***Blaylock, Burns, Coleman, Duncan, Fields, Gibson, Hendrix, Jewell, Nabors, Parker, Robertson, Shaw*** and ***Wooten*** are common to this cemetery still in use **(5) (13) (22)**
Springfield	52 - SW	T15S, R15W, Sec 18	Springfield Free Will Baptist Church, organized in the 1860's; approximately 45 graves; first known interment: Alice ***Sanders*** (1873-1882); ***Brewer, Finch, Hall, Harrison, Hollis, Lowry, Merchant, Pennington*** and ***Stanley*** are common to this active cemetery **(13) (22)**
Sprouse	167 - SW	T16S, R15W, Sec 31	see Old Macedonia
Spruiell	19 - NE	T12S, R15W, Sec 34	26 graves; first known interment: Andrew ***Spruiell*** (1845-1863); ***Palmer*** and ***Stanford*** are also common to this cemetery still in use **(4) (22)**

Cemetery	Locale	Location	Church Affiliation and Remarks
Stanford	18 - NW	T12S, R15W, Sec 27	approximately 25 graves, several unmarked; first known interment: Charley B. ***Stanford*** (1877-1903); ***Duncan*** and ***Waren*** are also found in this active cemetery **(4) (22)**
Stanford	22 - NE	T13S, R14W, Sec 9	many unmarked graves; 1 stone with Ann Lockhart ***Stanford*** (1858-1892), Elbert ***Stanford*** (1854-1924) and Fannie ***Stanford*** (1870-1935); Isabella King ***Stanford*** (1789-1865) and William ***Stanford*** (1780-1860) are known to be found here; this may be information for Stanford # 141 **(13) (22)**
Stanford	141 - NE	T13S, R14W, Sec 9	
Stanford	142 - NE	T13S, R14W, Sec 19	13 marked and several unmarked graves; first known interment: Cora ***Stanford*** (1884-1885); last known interment: Walton Dewey ***Stanford*** (1896-1945); ***Armstrong*** and ***Woolley*** are also found here **(6) (15) (22)**
Sudduth	111 - SE	T16S, R14W, Sec 25	9 graves; first known interment: Winnie Blanche ***Sudduth*** (1897-1898); last known interment: Mary Layton ***Head*** (d. 1971); ***Head, Smith*** and ***Sudduth*** are common to this inactive cemetery **(7) (13) (22)**
Sulligent	15 - NW	T13S, R15W, Sec 29	Sulligent City Cemetery; also called Brown Cemetery; approximately 1,400 graves; first known interment: Sina Ann ***Bankhead*** (1855-1859); ***Abernethy, Bankhead, Brown, Buckley, Carter, Fleming, Graham, Harrison, Hill, Holliis, Johnson, Maddox, Metcalfe, Molloy, Ogden, Pennington, Sandlin, Sizemore, Smith, Spruiell, Stone, Thompson, Vinson, White*** and ***Young*** are common to this active cemetery **(3) (22)**
Sulligent-Gilmer	175 - NW	T13S, R15W, Sec 29	Sulligent-Gilmer Addition; approximately 110 graves added to Sulligent City **(22)**
Sunken Grave	214 - NW	T13S, R15W, Sec 34	
Taylor	40 - NW	T14S, R15W, Sec 17	approximately 40 graves; first known interment: V. A. ***Taylor*** (1864-1890); ***Hollis, Johnson, McCraw, Morton*** and ***Taylor*** are common to this cemetery still in use **(4) (22)**
Taylor Springs	57 - NE	T14S, R14W, Sec 4	Taylor Springs Free Will Baptist Church; approximately 160 graves, many unmarked; first known interment: Mary F. ***Taylor*** (1880-1885); ***Barker, Barnes, Brown, Chaffin, Fuller, Heverson, Hollis, Perkins, Pinkerton, Sizemore, Smith, South, Taylor*** and ***Vinson*** are common to this cemetery still in use **(3) (22)**
Temple Star	96 - SE	T15S, R14W, Sec 21	Temple Star Missionary Baptist Church, organized around 1910; first known interment: Mamie Lou ***Walker*** (b. & d. 1909); ***Lacey*** and ***Nalls*** are common to this active cemetery **(13) (22)**
Thompson	43 - NW	T14S, R15W, Sec 16	7 marked and 2 unmarked graves; first known interment: DeWitt J. ***Thompson*** (1878-1886); last known interment: John Thomas ***Thompson*** (1849-1922); ***Jackson*** and ***Morton*** are also found here **(4) (22)**
Thompson	63 - NW	T14S, R15W, Sec 21	approximately 10 graves; first known interment: James T. ***Thompson*** (1883-1885); last known interment: W. M. ***Thompson*** (1841-1907) **(4)**
Thompson	129 - SE	T17S, R14W, Sec 27	
Tucker	159 - SE	T15S, R4E, Sec 20	
Turner	48 - SW	T15S, R15W, Sec 6	approximately 20 graves; first known interment: Martha R. ***Turner*** (1861-1863); last known interment: William A. ***Turner*** (1903-1975); ***Baker, Harns*** and ***Morris*** are also found here **(22)**
Union Chapel	95 - SE	T15S, R14W, Sec 21	Union Chapel Freewill Baptist Church, organized 1874; approximately 200 graves; first known interment: Amanda ***Graves*** (1878-1880); ***Allen, Brock, Collins, Graves, Guin, Hankins, Harrison, Jones, Maddox, Moore, Randolph, Shelton, Wiggins*** and ***Woods*** are common to this cemetery still in use **(1) (13) (22)**
Unnamed	139 - NW	T13S, R15W, Sec 5	the stone of Catherine ***Sandlin*** (1823-1903) and several unmarked graves **(6)**
Vernon	93 - SW	T15S, R15W, Sec 21	an active cemetery of over 615 graves; ***Allen, Bostick, Box, Christian, Cobb, Collins, Edgeworth, Guin, Hankins, Hayes, Johnson, Jones, Lacy, Lollar, Mattox, Mills, Morton, Pennington, Redus, Rowland, Smith, Strawbridge, Thomas, Turner, Yarbrough*** and ***Young*** are common to this cemetery **(22)**
Waldon	199 - NE	T13S, R15W, Sec 23	
Walnut Grove	102 - SW	T16S, R15W, Sec 21	Walnut Grove Baptist Church, organized 1800s as a non-denominational church, became a Baptist Church in 1950s; over 890 graves; first interment in 1865, a member of the ***Guin*** family; ***Ayres, Cash, Cole, Crawford, Cunningham, Davis, Draper, Faulkner, Fowler, Gault, Gilliam, Glasgow, Godfrey, Gordon. Graham, Hudson, Johnson, McGee, Murphy, Newell, Parker, Patrick, Pennington, Rickman, Robinson, Sims, Sisson, Smith, Sprouse, Stacy, Stanley, Wallace*** and ***Welch*** are common to this active cemetery **(13) (22)**
War of 1812	8 - NE	T12S, R14W, Sec 13	War of 1812 unknown soldier
W.A. Sizemore	204 - NE	T13S, R14W, Sec 20	
Webb	3 - NE	T12S, R14W, Sec 9	Webb Independent Missionary Baptist Church, also known as Cantrell Cemetery; approximately 470 graves; first known interment: Lydia C. ***Musgrove*** (1812-1859); ***Aldridge, Cain, Cantrell, Duncan, Harris, Hawkins, Holcomb, Minor, Mixon, Morrow, O'Mary, Otts, Seaborn, Seales, Smith, Stanford, Sutton, Taylor, Thomas, Terrell, Warren, Webb, Weeks*** and ***Young*** are common to this cemetery still in use **(3) (22)**
Wells	39 - NW	T14S, R15W, Sec 18	approximately 35 graves; first known interment: Jane ***Priddy*** (1848-1878); ***Black, Carter, Darnell, Hollis, Johnson, Miller, Priddy, Reese, Sullivan*** and ***Wells*** are common to this cemetery still in use **(19) (22)**
Wesley Chapel	9 - NW	T12S, R16W, Sec 27	Wesley Chapel United Methodist or Sipsey Fork Church, established between 1800 and 1825; approximately 850 graves; first known interment: Thomas F. ***Ritter*** (1848-1864); ***Aldridge, Black, Blaylock, Brown, Cantrell, Collier, Dove, Edgeworth, Ensley, Fowler, Gilliland, Gilmore, Harris, Irvin, Jackson, Jones, Knight, Lewis, Lochridge, Lovelady, McCool, Murphy, Noe, Northington, Pickle, Prothro, Ray, Roberts, Scott, Stephenson, White, Wright*** and ***Young*** are common to this cemetery still in use **(4) (13) (22)**
Wesleys Chapel	178 - SE	T16S, R14W, Sec 12	
Wilson	167 - SW	T16S, R15W, Sec 31	see Old Macedonia
Wilson	126 - SE	T17S, R14W, Sec 13	Wilson Church, established by 1850; numerous unmarked graves; first known interment: Charles M. ***Davis*** (d. 1852, at 11 months); ***Alexander, Branyon, Davis, Holliman, Junkins, McCullough, Nabors, Owens, Pritchett, Sanders, Sherrill*** and ***Wilson*** are common to this cemetery last used in 1998 **(13) (22)**
Wilson	127 - SE	T17S, R14W, Sec 24	also known as Wilson Slave Cemetery; approximately 50 graves, most unmarked; first known interment: Mary Bud ***Wilson*** (1875-1928); this cemetery is still in use **(13)**
Winstead	137 - NW	T12S, R16W, Sec 23	Benjamin ***Winstead*** (1795-1876) and Tallitha ***Winstead*** (1797-1864) along with several unmarked graves **(6)**
Wofford	44 - NW	T14S, R15W, Sec 31	Wofford Church; approximately 1,000 graves; first known interment: John Patterson ***Moore*** (1804-1843); ***Allen, Benefield, Bickerstaff, Bolin, Brown, Carr, Carruth, Chaffin, Clearman, Comer, Draper, Edwards, Elliott, Flynn, Foster, Edgeworth, Gilmore, Guyton, Hanks, Harper, Haynes, Hollis, Jackson, Johnson, Matthews, Merchant, Moore, Pennington, Reeves, Rogers, Scott, Smith, Stockman, Strawbridge, Taylor, Thompson, Turner, Wooford*** and ***Woodham*** are common to this cemetery still in use **(4) (22)**
Wright	55 - NE	T13S, R14W, Sec 30	9 to 11 stones; ***Hollis*** is common to this cemetery **(6)**

Cemeteries of Unknown Name

Cemetery	Locale	Location	Church Affiliation and Remarks
Unknown	42 - NW	T14S, R15W, Sec 17	
Unknown	144 - NE	T13S, R14W, Sec 16	4 graves **(6)**
Unknown	152 - NW	T14S, R15W, Sec 19	
Unknown	164 - SE	T16S, R14W, Sec 11	
Unknown	182 - SW	T17S, R16W, Sec 22	
Unknown	196 - SE	T16S, R15W, Sec 11	
Unknown	212 - NE	T13S, R14W, Sec 7	at Old John Pugh Place
Unknown	215 - SW	T17S, R16W, Sec 5	

Cemeteries of Uncertain Location

Cemetery	Locale	Location	Church Affiliation and Remarks
Bethel	not plotted	Beaverton	Martha Ann Barker ***Sizemore*** (1826-1908) and William Allen ***Sizemore*** (1821-1869) are known to be found here **(22)**
Big Pond-Sanford	not plotted	unknown	Rachel G. ***Dowdle*** (1837-1870) is known to be found here **(22)**
Blaylock	not plotted	Detroit	Mary Ella Akins ***Camp*** (1883-1973), Thomas Benton ***Camp*** (1880-1965), Parlee Norton ***Jaggers*** (1910-1993) and Francis Leak ***Munn*** (1843-1923) are known to be found here **(22)**
Blaylock	not plotted	Sulligent	a new and active cemetery **(22)**
Franconia-Oak Grove	not plotted	near Sulligent	Franconia-Oak Grove Cemetery
Friendship	not plotted	Detroit	Joshua ***Stuckey*** (1836-1895) is known to be found here **(22)**
Gilmore	not plotted	unknown	Louis Windham ***May*** (1875-1962) is known to be found here **(22)**
Greenville	not plotted	unknown	Mattie Bell ***Searcy*** (1899-1966) is known to be found here **(22)**
Guyton	not plotted	off Hwy 17, east on Wolf Rd, Sulligent	approximately 30 graves; first known interment: James R. ***Guyton*** (1845-1863); ***Childers, Givens, Howard, Kearney, Lagrone, Lucas, Miller, Smith*** and ***Trotter*** are also common to this cemetery still in use **(22)**
Hankins	not plotted	T14S, R15W, Sec 27	
Hays	83 - SW	T15S R16W, Sec 33	2 marked grave: William Lafayette ***Hays*** (1829-1891) and John "Grancer" ***Hays*** (1804-1864); approximately 5 unmarked graves **(16) (22)**
Hebron	not plotted	unknown	Hebron Baptist Church; ***Noland*** is known to be found here (**22)**
Kennedy Chapel	not plotted	unknown	***Kennedy*** is known to be found here **(22)**
Lindsey	not plotted	Sulligent	Lindsey Memorial Cemetery
Mordecai	not plotted	Springhill	Isaac D. ***Mordecai*** (1764-1847) and Zipporah Russell ***Mordecai*** (1781-1845) are known to be found here **(22)**
Old Hankins	not plotted	T14S, R15W, Sec 26	the graves of Dicey Oliver ***Hankins*** (1779-1851) and John Alvin ***Hankins*** (1775-1841) are known to be found here **(22)**
Old Mulberry Springs	not plotted	near Mulberry Springs Baptist Church, Sulligent	Mulberry Springs Baptist Church
Old New Canaan	not plotted	Vernon	approximately 70 graves; first known interment: Viney ***Weathers*** (b. & d. 1871); last known interment: Orpha B. ***Brandon*** (1879-1950); ***Cash, Godfrey, Howard, McAdams, Porter, Smith*** and ***Weathers*** are found here **(22)**
Pickle	not plotted	unknown	***Bozeman, Lockhart*** and ***Pickle*** are common to this cemetery **(22)**
Pruitt	not plotted	Sulligent	Alexander ***Pruitt*** (1760-1826) is known to be found here **(22)**
Sandlin	not plotted	T13S, R15W, Sec 4	
Skirum	not plotted	Crossville	a new and active cemetery **(22)**

Sources

1. AlGenWeb Archives. *Lamar County, Alabama.* 14 November 1998. <http://www.rootsweb.com/~alfayett/CemLibertyFreewill.htm>.
2. AlGenWeb Archives. *Lamar County, Alabama.* 16 November 2005. <http://ftp.rootsweb.com/pub/usgenweb/al/lamar/cemeteries/>.
3. Cantrell, Ann. *Cemetery Inscriptions of North Lamar County, Alabama, Vol. 1.* Cullman, Alabama: The Gregath Publishing Co., 1993.
4. Cantrell, Ann. *Cemetery Inscriptions of North Lamar County, Alabama, Vol. 2.* Cullman, Alabama: The Gregath Publishing Co., 1996.
5. *Alabama Cemeteries.* compiled by Russell E. Bell, Charlene Bell and Mary I. Ayers. typewritten manuscripts, 1969?
6. Personal interview with Theresa Whitaker, Dianne Woods and Terry W. Gosa, Lamar County Genealogical Society, Vernon, Alabama.
7. Newell, Jeanie P. and Herbert M. Newell. *Fayette County, Alabama, Cemetery Records.* Fayette, Alabama: published by the authors, 1958-1959.
8. *Kennedy Cemetery*. a census compiled by Richard C. Owens, c. 1990, an unpublished manuscript reproduced by the Birmingham Public Library.
9. *Pine Springs Cemetery* 29 Septemeber 1999. <http//www.fayette.net/carruth/pinespringscem.htm>.
10. Hageness, Marilee Beatty. *Alabama Church and Family Cemeteries, Book 2.* privately published, 1997.
11. Hageness, Marilee Beatty. *Alabama Church and Family Cemeteries, Book 3.* privately published, 1997.
12. Hageness, Marilee Beatty. *Alabama Church and Family Cemeteries, Book 4.* privately published, 1997.
13. *The Heritage of Lamar County, Alabama, Vol. 38.* Clanton, Alabama: Heritage Publishing Consultants, Inc., 2000.
14. AlGenWeb Archives. *Lamar County, Alabama*. 19 December 2001. <http://rootsweb.com/~allamar2/>.
15. Ms. B's Place. 19 December 2001 <http://www.fayette.net/carruth/>.
16. Koonce, Kawatha "Kay". 17 June 2002. <http://ftp.rootsweb.com/pub/usgenweb/al/lamar/cemetery/hays.txt>.
17. Guyton, Ed. 6 June 2002. <http://www.fayette.net/carruth/hollidayraytaylor.htm>.

Sources

18. Lamar County Genealogical and Historical Society. 3 June 2004. <http://www.fayette.net/carruth/societycemchristianchapel.htm>.
19. Lamar County Genealogical and Historical Society. 3 June 2004. <http://www.fayette.net/carruth/cemeterywells.htm>.
20. Alabama Cemetery Preservation Alliance. 7 July 2006. <http://www.alabama-cemetery-preservation.com>.
21. AlGenWeb Archives. *Lamar County, Alabama*. 23 September 2007. <http://www.rootsweb.com/pub/usgenweb/al/lamar/cemeteries/>.
22. *Lamar County Cemeteries*. 2 March 2016. <http://www.findagrave.com>.
23. Lamar County AlArchives Cemeteries. 19 October 2009. <http://files.usgwarchives.org/al/lamar/cemeteries/>.
24. *Lamar County Alabama Cemeteries*. 2 March 2016. http://www.fayette.net/Carruth/Cemeteries.htm.

Numerical List of Cemeteries

1. Carter
1. Detroit
2. Kingsville
3. Cantrell
3. Webb
4. Henson
5. Henson Springs
6. Crump
7. Liberty
8. War of 1812
9. Wesley Chapel
10. Allman
10. Elvens
11. Pine Springs
12. Evans
13. Sandlin
14. Blaylock
15. Brown
15. Sulligent
16. Macedonia
17. Hollis
18. Stanford
19. Spruiell
20. Pope
21. Olive Hill
22. Stanford
23. Mount Hebron
24. Beaverton
25. Sizemore Memorial
26. Macedonia
27. Hollis
28. Nolen
29. Prospect
29. New Prospect
30. Beaver Creek
30. New Hope
31. Campgrounds
31. Mount Olive
32. Piney Grove
33. Seven Oaks
34. Love Joy
35. Pleasant Ridge
35. Shakerag
36. Bankhead
37. Herron
38. Rising Star
39. Wells
40. Taylor
41. O'Mary
41. Holliday
42. Unknown
43. Thompson
44. Wofford
45. Mount Olive
46. Corinth
47. New Church
48. Turner
49. Friendship
50. New Hope
51. Shiloh
52. Springfield
53. Moore-Hill
53. Mulberry Springs
53. Hill-Moore
54. Full Gospel
55. Wright
56. Flynn
56. Plynn
57. Taylor Springs
58. Holliday
59. Kennedy
60. Fairview
61. Leonard
62. Owens
63. Smith-Owens
63. Thompson
64. Shiloh
65. Mount Pisgah
66. Emmaus
67. Gilmore-Pearson
67. Pearson
68. Sanders
69. Fellowship
70. Morton Chapel
71. Oakes Chapel
72. Sizemore
73. Antioch
74. Old Antioch
75. Providence
76. Blooming Grove
77. Old Blooming Grove
78. Corinth
78. Old Corinth
79. Liberty
80. Holly Hill
80. Smith
81. Shiloh
82. Furnace Hill
83. Hays
84. Hill
85. Nebo
86. Lampkin
87. Old Nebo
88. Sailor
89. Mount Pleasant
90. Poplar Springs
91. Asbury
92. Old Asbury
93. Vernon
94. Bethel
95. Union Chapel
96. Temple Star
97. South Carolina
98. Shiloh
98. Pinhook
99. Mount Zion
100. Christian Chapel
101. New Hope
102. Walnut Grove
103. Mount Olive
104. Canaan
105. Liberty
106. Meadow Branch
107. Guin
108. Rowland
109. Bethabra
110. Branyon
111. Sudduth
112. Bethel
113. Old Poplar Springs
113. Old Harmony
114. Ebenezer
115. Friendship
116. Springhill
117. Pleasant Ridge
118. Eatman
118. Old Burial Site
119. Millport
119. Odd Fellows
120. Holly Grove
121. Pleasant Grove
122. Payne Chapel
123. Mount Carmel
124. Moore
124. Otts-Moore
125. Gray
126. Wilson
127. Wilson
128. Higdon
129. Thompson
130. Lamar
131. Mount Pleasant
132. Crews
133. Lucas
134. Cantrell
135. Cantrell
135. Old Cantrell
136. Brown
137. Winstead
138. Lee
139. Unnamed
140. Gibbs-Indian
140. Pugh
141. Stanford
142. Stanford
143. Kirk
144. Unknown
145. Marchbanks
146. Bankhead
146. Jarrett
147. Grayton
148. Hollis
149. Macedonia
150. McClinton
151. Holladay
152. Unknown
153. Sagely
153. Edgeworth
154. Brown
155. Old Pleasant Ridge
156. Butler-Anthony
157. Henry Pennington
158. Old Progress
158. Lawrence
159. Tucker
160. Shaw
161. Indian Mound
162. Eltyon
163. Old Guin
164. Unknown
165. Bradford
166. Brewer
167. Old Macedonia
167. Sprouse
167. Wilson
168. Kennedy
169. Franklin
170. Brown
170. Old Brown
171. Old Moscow
171. Chincopen
171. Armstrong
171. Redus
172. Old Morton
173. Metcalfe
174. Brock
174. Evans
175. Shiloh
176. Holly Hill
177. Possum Trott
177. May
178. Wesleys Chapel
179. Gilliam
180. Hollis
181. Pennington
182. Unknown
183. Dumas Webb
184. Baines
185. Bethlehem
186. Chaney
187. New Grove
188. Jackson Turnpike
189. Indian Mound
190. Mount Olive
191. Jack Hollis
192. Baxter
193. Old Antioch
194. Gibbs
195. Guyton
196. Unknown
197. Major James Moore
198. Benjamin Rollins
199. Waldon
200. Nolen Sisters
201. Otts
202. Bankhead
203. Old Bethel
204. W.A. Sizemore
205. Fleming
206. Sizemore
207. Bankhead
207. Glass
208. Guyton
208. McKinney
209. Bolin
210. Bell
211. Sally Franks
212. Unknown
213. Seaborn
214. Sunken Grave
215. Unknown
216. Faith Chapel
217. Moscow
218. Shirley

MAP 1
WESTERN LAUDERDALE COUNTY

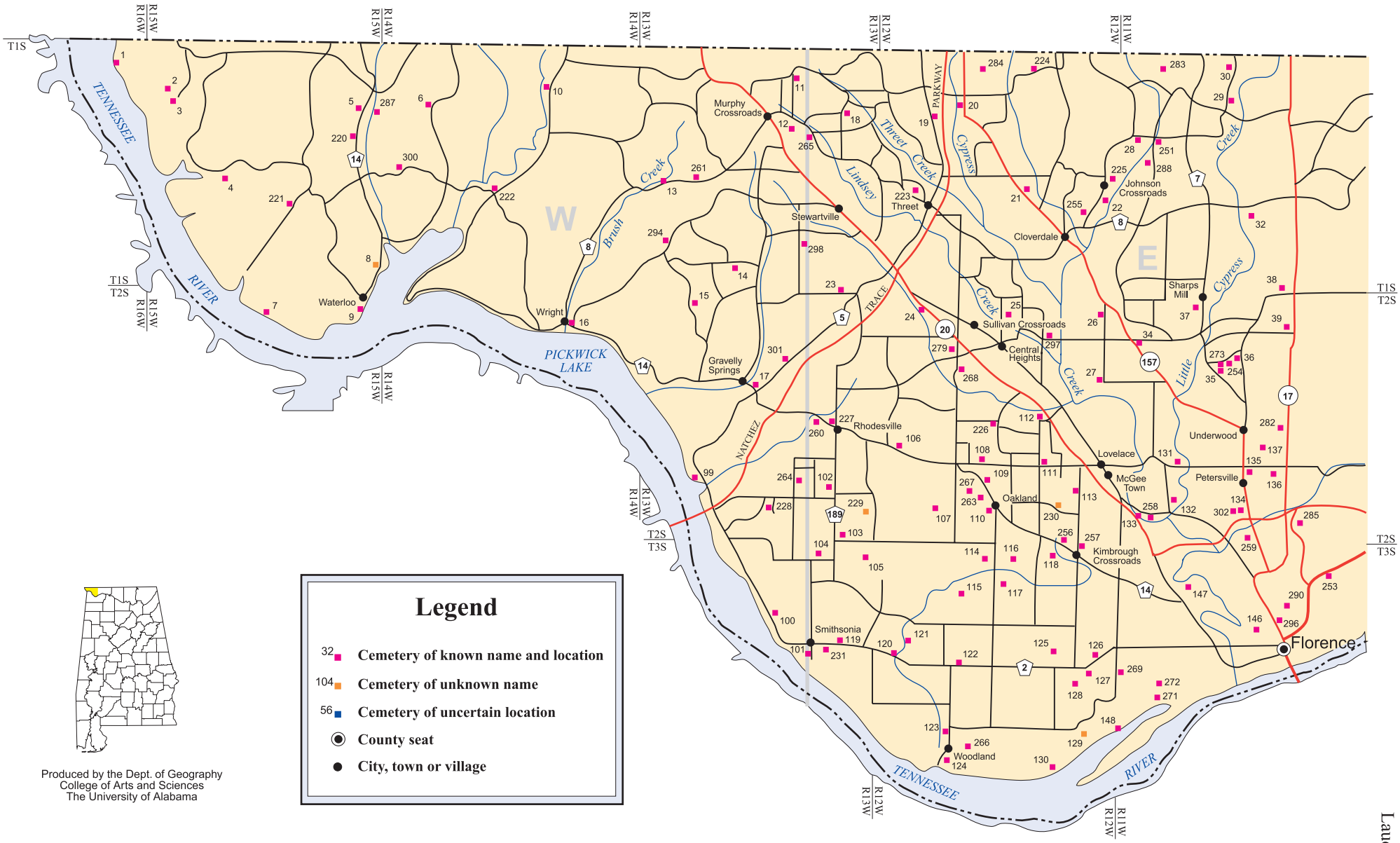

Produced by the Dept. of Geography
College of Arts and Sciences
The University of Alabama

MAP 2
EASTERN LAUDERDALE COUNTY

Legend

- 33 Cemetery of known name and location
- 42 Cemetery of unknown name
- 246 Cemetery of uncertain location
- County seat
- City, town or village

Produced by the Dept. of Geography
College of Arts and Sciences
The University of Alabama

Cemetery	Locale	Location	Church Affiliation and Remarks
Allen	68 - 2 - NE	T1S, R9W, Sec 13	interments date from the 1850s; approximately 90 graves; first known interment: Sarah ***Jones*** (1828-1852); ***Allen, Briggs, Chisholm, Ellison, McCafferty*** and ***Phillips*** are common to this cemetery still in use **(39)**
Anderson	133 - 1 - E	T2S, R11W, Sec 31	approximately 460 graves; first known interment: Lucinda ***Patrick*** (1804-1841); ***Alexander, Barnett, Belew, Belue, Braly, Clemmons, Davis, Goodman, Hammond, Howard, Hulsey, Ingrum, Kennemur, Lemay, Pratt, Ridgeway, Smith, Stone, Traylor*** and ***Williams*** are common to this cemetery still in use **(1) (39)**
Andrews	245 - 2 - SE	T2S, R7W, Sec 32	4 graves; 3 ***Andrews*** and 1 ***Oliver***; first known interment: William S. ***Andrews*** (1861-1865); last known interment: Richard J. ***Andrews*** (1793-1887) **(1)**
Antioch	78 - 2 - SW	T2S, R9W, Sec 10	Antioch Church of Christ Cemetery; approximately 485 graves; first known interment: Buford ***Jones*** (1904-1905); ***Allen, Beavers, Davis, Glover, Greenhill, Hale, Hamner, Holden, Jaynes, Jones, Kretzer, Lawson, Parker, Peck, Skipworth, Smith, Thigpen*** and ***Williams*** are common to this active cemetery **(39)**
Antioch	224 - 1 - E	T1S, R12W, Sec 3	Antioch Freewill Baptist Church; approximately 110 marked graves; first known interment: Thomas J. ***Hayes*** (1876-1949); ***Anthony, Balentine, Baskins, Creasy, Dial, Gray, Hayes, Lard, McGee, Montgomery, Morgan, Riedout, Slay, Vickery, Whitten*** and ***Willis*** are common to this cemetery still in use **(8) (37) (39)**
Armstead	258 - 1 - E	T2S, R11W, Sec 31	a black cemetery of approximately 75 marked and 50 unmarked graves; first known interment: Ema ***Barnett*** (d. 1889 at 49 years); ***Allen, Armistead, Armstead, Barnett, Crittendon, Duncan, Hall, Ingram, McDaniel, Rhodes, Smith, Thompson, Williams*** and ***Yancey*** are common to this cemetery still in use **(10) (16) (39)**
Atlas	238 - 2 - NW	T2S, R9W, Sec 6	Atlas Church of Christ; approximately 180 graves; first known interment: Dollie H. ***Blue*** (1852-1888); ***Behel, Beavers, Cowley, Danley, Gibbs, Glover, Gist, Hamner, Harris, Johnson, McGee, McLaughlin, McMurtrey, Miller, Owens, Peck, Thigpen*** and ***Wallace*** are common to this cemetery still in use **(39)**
Austin	19 - 1 - E	T1S, R12W, Sec 8	approximately 265 graves; first known interment: Rebecca Verlinda ***Darby*** (1844-1845); ***Adams, Austin, Balentine, Bevis, Cooper, Darby, Davis, Dowdy, Dulin, Faires, Hanback, Lawson, Lowe, O'Kelley, Paulk, Perkins, Sego, South, Threet*** and ***Wright*** are common to this cemetery still in use **(2) (37) (39)**
Baggett	185 - 2 - SE	T2S, R8W, Sec 36	5 graves; only recorded marker: Archibald ***Baggett*** (1815?- 1879) **(1)**
Bailey	60 - 2 - SW	T2S, R9W, Sec 17	see Baileys Chapel
Bailey Springs	56 - 2 - SW	T2S, R10W, Sec 10	3 marked graves remain; Corp. Raleigh Rawley ***Madding*** (1785-1855), Corp. William Lane ***Duncan*** (1779-1850), and War of 1812 Captain David ***Wesden*** (1786-1858) **(2)**
Baileys Chapel	60 - 2 - SW	T2S, R9W, Sec 17	Baileys Chapel Cemetery; approximately 300 graves; first known interment: Phoebe ***Grant*** (1824-1878); ***Allen, Bailey, Brannon, Brooks, Fugua, Gist, Gowen, Hamner, Harden, Hardin, Harrison, Howell, Johnson, Jones, Liles, Monroe, Newton, Rowlett*** and ***White*** are common to this active cemetery **(39)**
Barclay	165 - 2 - SE	T2S, R8W, Sec 30	also known as Barkley; approximately 570 graves; first known interment: Newton C. ***Williams*** (1834-1841); ***Alexander, Brewer, Burns, Butler, Campbell, Covington, Davis, Ezell, Foust, Gargis, Gautney, Harvey, Herston, Isbell, Kelley, Newton, Putman, Sledge*** and ***White*** are common to this active cemetery **(22) (39)**
Barkley	165 - 2 - SE	T2S, R8W, Sec 30	see Barclay
Barnett	90 - 2 - NE	T1S, R8W, Sec 27	established in 1864, over 1,000 graves; ***Alexander, Barnett, Beavers, Brown, Comer, Cox, Davis, Fields, Griffin, Hammond, Hill, Howard, Kennedy, King, Lanier, Moody, Newton, Perry, Phillips, Richardson, Smith, Springer, Thigpen, Thompson, White*** and ***Williams*** are common to this active cemetery **(1) (39)**
Barnett	91 - 2 - NE	T1S, R8W, Sec 33	
Beard	251 - 1 - E	T1S, R11W, Sec 18	first known interment: Jabez ***Beard*** (1790-1854); last known interment: William Rhylie ***Wooten*** (1848-1917); ***Dewberry, Grissom,*** and ***Johnson*** are also found here **(23) (39)**
Bedingfield	217 - 2 - SE	T2S, R7W, Sec 36	approximately 100 graves; first known interment: James ***Bedingfield*** (1840-1862); ***Bedingfield, Evans, Jewell, Legg, Owens, Perry, Reeves*** and ***Vaughn*** are common to this cemetery still in use **(1) (39)**
Beech Grove	156 - 2 - SW	T2S, R10W, Sec 24	Beech Grove Church of Christ
Belew	176 - 2 - SE	T2S, R8W, Sec 33	approximately 110 graves; first known interment: Letie J. ***Belew*** (1897-1898); ***Belew, Ezell, Manley, Murphy, Patton, Ryland, Tays, Tomlinson*** and ***Walker*** are common to this cemetery still in use **(1) (39)**
Bethel	120 - 1 - E	T3S, R12W, Sec 18	Bethel Lauderdale Missionary Baptist Church, established in 1865 on the Boddie Plantation; approximately 330 graves; first known interment: Frank ***Beasley*** (1852-1899); ***Beckwith, Brown, Chandler, Perkins, Rowell, Smith, Taylor, Thompson, Vaughn*** and ***Williams*** are common to this cemetery still in use **(35) (39)**
Bethel	242 - 2 - NE	T1S, R7W, Sec 12	Bethel Baptist Church; approximately 285 graves; first known interment: infant ***Gullett*** (b. & d. 1947); ***Adams, Anderson, Barrow, Bailey, Burks, Camp, Cates, Cockrell, Echols, Gullett, Hollandsworth, Jones, McConnell, McCrary, Raney, Thornton*** and ***Word*** are common to this cemetery still in use **(1) (39)**
Bethel Berry	28 - 1 - E	T1S, R11W, Sec 18	Bethel Berry Church of Christ, organized in 1868 as Middle Cypress Congregation and known as Bethbabara Church by 1872; approximately 110 marked and 45 unmarked graves; first known interment: Nancy G. ***Blanton*** (1840-1873); ***Barnes, Clanton, Cox, Farrow, Grissom, Hayes, Johnson, Jones, Marks, McFall, Miles, Olive, Spires, Valentine, Wilks*** and ***Wooten*** are common to this cemetery still in use **(7) (35) (39)**
Billingsley	274 - 2 - SW	T2S, R10W, Sec 6	the graves of William ***Billingsley*** (1789-1860), Phoebe ***Billingsley*** (ca. 1800- ca. 1860); Tom ***Billingsley*** and 2 children of John and Mary ***Billingsley*** **(36)**
Bluewater	81 - 2 - SE	T2S, R9W, Sec 12	Bluewater Baptist Church, established 1836; approximately 600 graves; interments date from 1839; ***Alexander, Butler, Collier, Comer, Dean, Ellis, Herston, Holden, Joiner, Mitchell, Phillips, Richardson, Scott, Swinea, Tays, Walton, Weems, Williams*** and ***Yancey*** are common to this active cemetery **(18) (39)**
Brown	86 - 2 - NE	T1S, R8W, Sec 13	3 graves; Rolin ***Brown*** (no dates) **(1)**
Brown	92 - 2 - NE	T1S, R8W, Sec 35	25 graves; first known interment: John J. ***Brown*** (1864-1865); last known interment: Elizabeth ***Brown*** (1831-1911); ***Butler, Corum, Davis, Littrell*** and ***Wright*** are also found in this cemetery **(1) (39)**
Brown	299 - 2 - NE	T1S, R8W, Sec 35	Wesley Brown Cemetery; 5 marked graves; Elizabeth Hammonds ***Brown*** (1811-1851), Wesley ***Brown*** (1803-1860), D.B. ***Brown*** (1845-1850), Charity B. ***Brown*** (1811-1851), and Sterling ***Sledge*** (1808-1867) are found here **(39)**
Buckingham	259 - 1 - E	T2S, R11W, Sec 34	located on Haviland Drive; a black cemetery of 8 marked and 2 unmarked graves; first known interment: Candis ***Euins*** (d. 1881); last known interment: Mahala A. ***Buckingham*** (1896-1983) **(10)**
Bumpus Creek	220 - 1 - W	T1S, R15W, Sec 13	Bumpus Creek Freewill Baptist Church; approximately 110 marked graves; first known interment: Sophronia ***Lang*** (1873-1967); ***Austin, Farley, Scott, Shook, Tune*** and ***White*** are common to this active cemetery **(39)**
Burtwell	139 - 2 - SW	T2S, R11W, Sec 26	11 marked and approximately 20 unmarked graves; first known interment: Emma ***Burtwell*** (1849-1850); last known interment: John T. ***Burtwell*** (1873-1928); ***Bedford*** and ***Falconnet*** are also found here **(2) (39)**
Butler	175 - 2 - SE	T2S, R8W, Sec 33	see Ingram
Butler	164 - 2 - SE	T2S, R8W, Sec 19	Gabriel Butler Cemetery, circa 1809; approximately 850 graves; first known interment: William ***Kendrick*** (1808-1826); ***Barringer, Burney, Butler, Cottles, Dison, Gooch, Herston, Holden, Joiner, Lamar, Morris, Phillips, Risner, Scott, Sledge, Steen, White*** and ***Yarbrough*** are common to this active cemetery **(5) (39)**
Butler	174 - 2 - SE	T2S, R8W, Sec 33	the graves of William ***Butler***, Margaret ***Butler***, J.G. ***Butler*** (1878-1945), Lee ***Butler*** (1829-1901), Tack Butler ***Lamar*** (d. 1894), and Ona Mae ***Westcott*** (d. 2011) **(1) (39)**

Cemetery	Locale	Location	Church Affiliation and Remarks
Butler	183 - 2 - SE	T2S, R8W, Sec 34	originally known as Thornton Cemetery; approximately 25 graves; first known interment: William Henry ***Thornton*** (1817-1855); last known interment: M. Dane ***Kennedy*** (1874-1931); ***Brown, Caulk, Grigsby, Jackson, Kennedy, Lovell, McDonald, Sledge*** and ***Powers*** are found in this inactive cemetery **(1) (39)**
Canaan	103 - 1 - E	T2S, R13W, Sec 36	Canaan United Methodist Church; the church building dates from around 1844; approximately 390 graves; first known interment: Annie L. ***Smith*** (1870-1872); ***Barker, Bowers, Brewer, Broadfoot, Darby, Ezekiel, Franks, Fulmer, Gann, Gooch, Hale, Hamm, Holliman, Irions, Joiner, Koger, Phillips, Rice, Rogers, Skipworth, Vaden, Wallace, Woods*** and ***Wright*** are common to this cemetery still in use **(29) (36) (39)**
Canerday	51 - 2 - NW	T1S, R10W, Sec 26	approximately 130 graves; first known interment: S. ***Wallace*** (d. 1887, age 45); ***Bretherick, Canerday, Cross, Hill, LeFan, Lester, Richardson*** and ***Wallace*** are common to this cemetery still in use **(36) (39)**
Cannon	260 - 1 - E	T2S, R13W, Sec 23	the graves of Jabez ***Cannon*** (1801-1867), James K. ***Waits*** (1801-1889), Issac ***Cannon*** (1832-1855) and Lydia Wilson ***Waits*** (1804-1883) **(20) (39)**
Carson	2 - 1 - W	T1S, R15W, Sec 7	20 legible stones, 25 graves marked with fieldstones; first known interment: William ***Carson*** (1888-1889); last known interment: James Henry ***Lard*** (1872-1957); ***Carson, Crouch, Gibbs, Highland, Lard, Scott*** and ***Smith*** are found here **(2) (39)**
Carr	35 - 1 - E	T2S, R11W, Sec 9	***Carr*** and ***Wilkes*** are found here; last known interment: Henry O. ***Richardson*** (d. 1932) **(3)**
Cary	9 - 1 - W	T2S, R15W, Sec 1	found 300 yards west of Richardson Cemetery; approximately 8 graves; only known interment: B. B. ***Carey*** (d. 1840 at 32 years) **(2)**
Casey	256 - 1 - E	T2S, R12W, Sec 35	8 graves; first known interment: Charity Whitmire ***Casey*** (d. 1839 at 37 years); last known interment: Samuel O. ***Casey*** (1801-1866); ***Edwards*** is also found here **(2) (9) (39)**
Cawhorn	44 - 2 - NW	T1S, R10W, Sec 2	also spelled Cauhorn; approximately 75 graves, many marked with fieldstones; first known interment: Nancy Weaver ***Hill*** (1807-1860); last known interment: Lewis Emory ***Hill*** (1866-1959); ***Bradley, English*** and ***Richardson*** are also common to this cemetery **(2) (38) (39)**
Center Hill	67 - 2 - NE	T1S, R9W, Sec 23	Center Hill Church of Christ; approximately 320 graves; first known interment: Lillian ***Forsythe*** (1833-1933); ***Allen, Barnett, Beavers, Bradley, Davis, English, Ezekiel, Forsythe, Hill, Holden, Hughes, Lash, Michael, Sharp, Simpson, Stewart, Thigpen*** and ***Wisdom*** are common to this cemetery still in use **(39)**
Center Star	241 - 2 - SE	T2S, R9W, Sec 23	Center Star Baptist Church; approximately 440 graves; first known interment: William A. ***McPeters*** (1833-1908); ***Alexander, Beadle, Briggs, Caulk, Couch, Durham, Ezell, Faust, Fulks, Gautney, Greer, Hale, Hamm, Harrison, Hill, Holden, Jackson, Johnson, Jones, Lamar, Loveless, Mance, Masonia, McGee, Phillips, Snoddy, Stutts, Thomas, White*** and ***Williams*** are common to this cemetery still in use **(6) (39)**
Central Heights	23 - 1 - E	T1S, R13W, Sec 35	Central Heights Community Cemetery, see Macedonia **(39)**
Central Heights	279 - 1 - E	T2S, R12W, Sec 8	
Chisholm	39 - 1 - E	T2S, R11W, Sec 2	19 graves; first known interment: Mary ***Chisholm*** (1748-1827); last known interment: John Calvin ***Chandler*** (1888-1964); ***Hall, Johnson, Marks, Thompson*** and ***Thrasher*** are also found in this cemetery**(2) (39)**
Christian Faith	284 - 1 - E	T1S, R12W, Sec 4	Christian Faith Church; ***Burgos, Phillips,*** and ***Young*** are known to be found in this active cemetery **(39)**
Civitan	191 - 2 - SE	T3S, R7W, Sec 5	also known as Rogersville Civitan Cemetery; approximately 970 graves; first known interment: Forrest ***Reeves*** (1883-1931); ***Ball, Bedingfield, Comer, Cosby, Dean, Dison, Ezell, Grisham, Haraway, Lovell, McLemore, Romine, Varnell, Waddell*** and ***Whitehead*** are common to this cemetery still in use **(1) (39)**
Cloverdale	21 - 1 - E	T1S, R12W, Sec 22	Cloverdale Church of Christ; approximately 160 graves; first known interment: Ludie Mae ***Lovelace*** (b. & d. 1943); ***Abernathy, Barkley, Bevis, Darby, Franks, Frazier, Fulmer, Garrett, Holt, Lovelace, Myhan, Mckelvey, Parrish, Pigg, Stults, Wallace*** and ***Young*** are common to this cemetery still in use **(8) (39)**
Cody	265 - 1 - E	T1S, R13W, Sec 11	the graves of John J. (1817-1886), David (1872-1897), Wayne (1880-1897), Leonard E. (1905-1911) and Faney E. (1883-1884) all of the ***Cody*** family; Charles (1777-1867) and Matilda Anglin (1788-1898) ***Sharp*** are also found here **(36) (37) (39)**
Coffee	302 - 1 - E	T2S, R11W, Sec 33	Coffee Slave Cemetery (assumed); over 100 graves **(41)**
Coffee	134 - 1 - E	T2S, R11W, Sec 34	42 graves; first known interment: Alexander ***McFadden*** (d. 1825); last known interment: Thomas ***Fritts*** (1871-1929); ***Asher, Coffee, Donelson, Fritts, Hutchings, Lorance, McFadden, Morgan*** and ***Posey*** are found in this cemetery; War of 1812 veteran General John ***Coffee*** (d. 1833) is also buried here **(2) (39)**
Coffee	172 - 2 - SE	T2S, R8W, Sec 32	also known as Fritts Cemetery; approximately 35 marked graves; several unmarked but thought to be of the ***Bulls*** family; first known interment: Carlisle W. ***Wright*** (1800-1847); last known interment: Mary B. ***Smith*** (1900-1978); ***Coffee, Ezell, Fritts, Ingram, McCain*** and ***Williams*** are common to this cemetery **(2) (39)**
Coffee	271 - 1 - E	T3S, R11W, Sec 20	a black cemetery; the marked graves of Paterson ***Braham*** (1825-1905), John ***Clemmons*** (1883-1915), Bettie ***Clemmons*** (d. 1924) and C. B. ***Buckmond*** (d. 1921) as well as approx. 100 unmarked graves **(36)**
Coffee	272 - 1 - E	T3S, R11W, Sec 19	a black cemetery; the graves of Martha ***Crawford*** (d. 1929, age 90), Katty ***Smith*** (1792-1842), Wash ***Smith*** (d. 1915), David Hutchins ***Smith*** (d. 1894, age 106), the body servant of General John Coffee and General Andrew Jackson in the Indian Wars, 1 ***Campbell*** and 3 unknown graves **(36)**
Community	38 - 1 - E	T1S, R11W, Sec 36	Community Freewill Baptist Church; approximately 185 graves; first known interment: John M. ***King*** (1937-1945); ***Atkinson, Atkisson, Bordelon, Chandler, Davis, Erwin, Hall, Hannah, Henson, Horton, Kelley, King, Reathford, Richardson, Vickery*** and ***Watkins*** are common to this cemetery still in use **(7) (37) (39)**
Cooper	198 - 2 - SE	T3S, R7W, Sec 7	approximately 90 graves; first known interment: Thomas ***White*** (1851-1852); ***Carter, Copper, Cox, Goode, Hooie, Howie, Joiner, King, Lamb, Mason, Owen*** and ***White*** are common to this active cemetery **(1) (39)**
Cooper	278 - 2 - SE	T2S, R9W, Sec 33	9 graves; first known interment: Dora ***Cooper*** (1898-1941); ***Johnson*** is found in this active cemetery **(39)**
Corum	93 - 2 - NE	T2S, R8W, Sec 2	approximately 310 graves; first known interment: the infant ***King*** (b. & d. 1901); ***Barnett, Brown, Childers, Clemons, Corum, Davis, Garner, Grose, Gulley, Hammond, Howard, Jackson, King, Lentz, McCarley, Moody, Nunley, Phillips, Ray, Ritter, Vaughn*** and ***Wright*** are common to this cemetery still in use **(1) (39)**
Cowpens	45 - 2 - NW	T1S, R10W, Sec 15	also known as Milners Chapel United Methodist or Emmaline Stutts Cemetery; over 670 graves, many unmarked; first known interment: James W. ***Stutts*** (b. & d. 1862); ***Abernathy, Azbell, Bradley, Brewer, Clemmons, Coker, Danley, Gamble, Garner, Gist, Hill, Hines, Kennedy, Liles, McMurtrey, Myrick, Richardson, Riley, Roberson, Sanderson, Stutts*** and ***Williams*** are common to an active cemetery **(2) (39)**
Cox	58 - 2 - SW	T2S, R10W, Sec 12	
Cox	77 - 2 - NE	T1S, R8W, Sec 33	29 graves; first known interment: Sarah ***Putman*** (1856-1858); last known interment: Gilford D. ***Michael*** (1866-1941); ***Bass, Cox, Thigpen*** and ***Williams*** are also found here **(1) (39)**
Cox	202 - 2 - SE	T3S, R7W, Sec 8/9	also known as Westmoreland Cemetery; approximately 115 graves; first known interment: Sarah E. Fuqua ***Westmoreland*** (1842-1868); ***Cox, Crittenden, Grigsby, LeMay, Lovelace, Owens, Potter, Reid, Richardson, Russell, Tidwell*** and ***Wisdom*** are common to this active cemetery **(1) (39)**
Crow	73 - 2 - NE	T1S, R9W, Sec 25	7 members of the ***Crow*** family; first known interment: Louisa Ann ***Crow*** (b. & d. 1848); last known interment: Georgia Ann ***Crow*** (1862-1911) **(39)**
Crow	80 - 2 - SE	T2S, R9W, Sec 13	
Cunningham	121 - 1 - E	T3S, R12W, Sec 18	also known as Kernachan Cemetery; 10 graves; first known interment: Abraham ***Kernachan*** (d. 1833, age 50); last known interment: James Carey ***Jones*** (1819-1885) **(36)**

Cemetery	Locale	Location	Church Affiliation and Remarks
Cunningham	200 - 2 - SE	T3S, R7W, Sec 8	the graves of Jonathan Ingram ***Cunningham*** (1876-1947), Jonathan Ingram ***Cunningham***, Jr. (1899-1955) and Katie Blanch ***Cunningham*** (1876-1938) **(1) (39)**
Curtis	275 - 2 - NW	T1S, R10W, Sec 30	also known as Watkins Cemetery; 10 marked and 6-8 unmarked graves; first known interment: W. T. ***Curtis*** (b. & d. 1879); last known interment: Thomas ***Curtis*** (1836-1910); ***Watkins*** is also common here **(36)**
Cypress Cotton Mill	147 - 1 - E	T3S, R11W, Sec 5/8 at Florence Country Club	see Martin Factory
Dean-McNairy	182 - 2 - SE	T2S, R8W, Sec 35	also known as McNairy Cemetery; approximately 120 graves; first known interment: Florence A. Rice (1850-1872); ***Davis, Dean, Donaldson, Favors, Greer, Grigsby, Grisham, James, Mason, McLemore, McNairy, Patton, Rice, White, Whitehead*** and ***Williams*** are common to this cemetery still in use **(1) (39) (40)**
Douglass	167 - 2 - SW	T2S, R9W, Sec 35	approximately 20 graves; first known interment: Susannah Rogers ***Douglass*** (1774-1826); last known interment: William L. ***Douglass*** (1836-1907); ***Duncan*** and ***Trousdle*** are also known to be found here **(39)**
Dowdy	24 - 1 - E	T2S, R12W, Sec 6	7 graves; first known interment: Mary A. ***Sharp*** (d. 1888); last known interment: Rachel A. ***Dowdy*** (1868-1957) **(9) (39)**
Duncan	113 - 1 - E	T2S, R12W, Sec 26	approximately 130 graves; first known interment: Brice M. ***Garner*** (1777-1841); ***Broadfoot, DeVaney, Gardner, Johnson, McIntyre, Rhodes*** and ***Walker*** are common to this cemetery still in use **(9) (39)**
Elkins	277 - 2 - SE	T2S, R9W, Sec 33	
Emmaline Stutts	45 - 2 - NW	T1S, R10W, Sec 15	see Cowpens
Emory	29 - 1 - E	T1S, R11W, Sec 9	see Nolen
Evergreen	127 - 1 - E	T3S, R12W, Sec 24	Evergreen Missionary Baptist Church, organized in 1903; approximately 200 marked graves; first known interment: Billy Joe ***Kimbrough*** (1938-1939); ***Barton, Butler, Cox, Demus, Jones, Kimbrough, McDougal, Parrish, Tingle, Wallace*** and ***Wright*** are common to this active cemetery **(35) (36) (37) (39)**
First United	235 - 2 - NW	T1S, R9W, Sec 7	First United Pentecostal Church
Fisher-Stutts	48 - 2 - NW	T1S, R10W, Sec 13	also known as Jenkins Cemetery; approximately 65 graves; first known interment: Hannah McDonald ***LeFan*** (1780-1845); ***Bradley, Bretherick, Burks, Butler, English, Gooch, Jaynes, Leaville, LeFan, McDonald, McMuretry, Richardson, Robertson*** and ***Thigpen*** are common to this cemetery still in use **(39)**
Flint	118 - 1 - E	T3S, R12W, Sec 2	also spelled Flynt; 11 graves; first known interment: Candis ***Flynt*** (1803-1840s); last known interment: Julia ***Flynt*** (1819-1893); ***Duncan, Gordon, Thompson*** and ***White*** are also found in this cemetery **(36) (39)**
Florence	145 - 2 - SW	T3S, R11W, Sec 11	Florence City Cemetery; over 9,000 graves; first known interment: John ***Martin*** (d. 1821 at 2 years); former governor Edward ***Asbury*** along with approximately 150 Confederate soldiers are found in this cemetery **(39)**
Fords Mill	222 - 1 - W	T1S, R14W, Sec 21	Fords Mill Freewill Baptist Church, established 1932; a cemetery of 22 marked graves; first known interment: Kenneth ***White*** (1944-1948); ***Duboise, Patterson*** and ***White*** are common to this active cemetery **(37) (39)**
Forks of Cypress	132 - 1 - E	T2S, R11W, Sec 29	see Jackson
Francis-King-Lucas	11 - 1 - W	T1S, R13W, Sec 3	approximately 10 graves; first known interment: Francis K. ***Lucas*** (1910-1981); ***Brown, Estes, McWaters, Moody*** and ***Taylor*** are also known to be found in this cemetery still in use **(36) (39)**
Fritts	172 - 2 - SE	T2S, R8W, Sec 32	see Coffee
Fuqua	196 - 2 - SE	T3S, R7W, Sec 7	also known as Sturdivant Cemetery; graves of both blacks and whites are found here; first known interment: John J. ***Sturdivant*** (b. & d. 1845); last known interment: Guss ***Smith*** (1911-1946); ***Cunningham, Fuqua, Ingram, Nance*** and ***Page*** are also found here **(1) (39)**
Galilee	109 - 1 - E	T2S, R12W, Sec 28	Galilee Missionary Baptist Church, a black church established after 1893; approximately 240 graves; first known interment: Joe N. ***Thompson*** (1894-1943); ***Armstead, Barnett, Baugh, Carroll, Carter, Cherry, Gilbert, Hall, Jackson, Johnson, Kirkman, Lafity, Martin, Mathews, Noel, Perkins, Rhodes, Scott, Thompson, Williams*** and ***Winborn*** are common to this cemetery still in use **(39)**
George	131 - 1 - E	T2S, R11W, Sec 20	also known as Holland Cemetery; approximately 20 marked and numerous unmarked graves; first known interment: Nancy R. ***Garner*** (1818-1819); last known interment: Julia Esther ***George*** (1903-1983); ***Asher, Barnett, Chisolm, George, Holland, Lovelace, Ross*** and ***Walden*** are found in this cemetery **(2) (10) (39)**
Good Hope	101 - 1 - E	T3S, R13W, Sec 14	Good Hope Missionary Baptist Church, a black church established in the 1890s; first known interment: Mamie ***Proby*** (1921-1938); ***Armstead, Beasley, Chandler, Gamble, Hardy, Holmes, Irons, Johnson, Jones, Kirkman, Koger, Perkins, Thompson*** and ***Williams*** are common to this active cemetery **(35) (39)**
Granny Richardson	64 - 2 - NE	T1S, R9W, Sec 14	see Richardson Chapel
Grassy	87 - 2 - NE	T1S, R7W, Sec 7	Grassy Memorial Chapel Church, established in 1894 as New Salem Presbyterian Church; over 650 graves; first known interment: Alton Barker ***Pierce*** (b. & d. 1904); ***Adams, Barr, Braly, Butler, Case, Cole, Cottrell, Dupree, Eddy, Green, Hammond, Heathcoat, Howard, Jackson, McCafferty, Mosley, Newton, Owens, Robinson, Sewell, Stone, Tucker, Walker*** and ***White*** are common to this cemetery still in use **(1) (39)**
Gravely Springs	17 - 1 - W	T2S, R13W, Sec 16	Gravely Springs Missionary Baptist Church; approximately 320 graves; first known interment: Noah G. ***Rhodes*** (1797-1855); ***Austin, Baskin, Bruce, Carroll, Chandler, Clemons, Holliman, Irions, Jackson, Johnson, Perkins, Rhodes, Smith, Wesson, Wylie*** and ***Young*** are common to this active cemetery **(39)**
Gray	257 - 1 - E	T2S, R12W, Sec 36	a black cemetery of 10 graves; first known interment: Harrie M. ***Gray*** (1917-1932); last known interment: Barbara S. ***Butler*** (1918-1976); ***Anderson, Johnson*** and ***Simpson*** are also found in this cemetery **(9) (39)**
Green	63 - 2 - NE	T1S, R9W, Sec 1	6 graves; first known interment: Elen Carriker ***Green*** (1818-1895); interments ended in 1913 until Mary Isabelle ***Egan*** (1910-2009) was buried here **(39)**
Greenhill	237 - 2 - NW	T1S, R9W, Sec 17	approximately 300 graves; first known interment: David Franklin Wiley ***Brewer*** (1798-1862); ***Adkins, Behel, Belew, Canerday, Clemmons, Danley, Davis, Dickerson, Fowler, Grist, Gooch, Gray, Green, Howard, Miller, Moody, O'Dell, Richardson, Thigpen*** and ***Wheeler*** are common to this cemetery still in use **(39)**
Greenview Memorial	136 - 1 - E	T2S, R11W, Sec 27	Greenville Memorial Park; a contemporary cemetery with over 8,000 graves **(39)**
Greer	216 - 2 - SE	T2S, R7W, Sec 26	6 graves; 5 ***Greer,*** 1 ***Holmes***, and 1 infant ***Wilbanks*** (d. 1891); first known interment: Thomas Miles ***Holmes***, Jr. (1834-1868); last known interment: David Griffin ***Greer*** (1843-1919) **(1) (39)**
Gresham	138 - 2 - SW	T2S, R11W, Sec 26	approximately 70 marked graves; first known interment: John F. ***Gresham*** (1828-1845); ***Anderson, Gresham, Jones, Killen, Ott, Thompson*** and ***Walker*** are common to this cemetery still in use **(10) (39)**
Grisham	61 - 2 - NE	T1S, R8W, Sec 7	approximately 100 graves; first known interment: Revolutionary War soldier Thomas ***Grisham*** (1761-1816); ***Chandler, Davis, Green, Killen, Mashburn, Morrison*** and ***Smith*** are common to this active cemetery **(39)**
Hale	159 - 2 - SW	T2S, R9W, Sec 21	approximately 150 graves; first known interment: first known interment: James ***Valliant*** (1795-1838); ***Bass, Gautney, Hale, Jones, Peck, Skipworth, Tingle*** and ***Varnell*** are common to this cemetery still in use **(39)**
Hammond	95 - 2 - NE	T1S, R7W, Sec 30	approximately 45 graves; first known interment: R.E.H. ***Hammond*** (1877-1881); ***Austin, Craig, Hammond, Harbison, Litral, Newton, Pettus, Taylor*** and ***Thigpen*** are common to this cemetery still in use **(1) (39)**
Happy Valley	173 - 2 - SE	T3S, R8W, Sec 4	Happy Valley Missionary Baptist Church, organized in 1945 **(35)**
Haraway	208 - 2 - SE	T3S, R7W, Sec 17	6 marked and several unmarked graves; first known interment: Samuel ***Haraway*** (1773-1840); last known interment: Phoebea ***Haraway*** (1828-1906); ***Croft*** is also found here **(39)**

Cemetery	Locale	Location	Church Affiliation and Remarks
Harden	160 - 2 - SW	T2S, R9W, Sec 27	approximately 120 graves; first known interment Susan ***Harden*** (1757-1844); ***Bailey, Coers, Cole, Fields, Harden, Hardin, Mitchell, Smith, Trousdale*** and ***Williams*** are common to this cemetery still in use **(39)**
Harmon	89 - 2 - NE	T1S, R8W, Sec 23	approximately 70 graves; first known interment: Mary E. ***Walker*** (1833-1871); ***Cottrell, Cox, Fulks, Garder, Garner, Hammonds, Howard, McMasters*** and ***Walker*** are common to this cemetery still in use **(1) (39)**
Harrison	59 - 2 - SW	T2S, R9W, Sec 18	approximately 170 graves; first known interment: Martin M. ***Harrison*** (1830-1834); ***Coats, Crow, Crunk, Harrison, Louis, Massey, Russell, Smith*** and ***Thornton*** are common to this cemetery still in use **(39)**
Harvey	181 - 2 - SE	T2S, R8W, Sec 14/23	over 650 graves; first known interment: War of 1812 veteran Jesse O. ***Tate*** (1784-1845); ***Adams, Barringer, Brown, Campbell, Davis, Favors, Grisham, Haraway, Harvey, Herston, James, Kelley, Meredith, Nugent, Slaton, Springer, Thornton, White*** and ***Whitehead*** are common to this active cemetery **(1) (39)**
Hawkins	150 - 2 - SW	T2S, R10W, Sec 32	Elizabeth ***Cain*** (1796-1837), William James ***Middilton*** (1831-1846) and Ethel ***Swinea*** (1910-1951) are known to be found here **(39)**
Helton Drive	285 - 1- E	T2S, R11W, Sec 35	Helton Drive Church of Christ; the graves of C.H. ***Williams*** (1835-1926), J.H. ***Williams*** (1822-1899), and Addie Lee ***Wilson*** (1894-1959) are known to be found here **(39)**
Hendricks Chapel	223 - 1 - E	T1S, R12W,Sec 19	Hendricks (or Hendrix) Chapel Church of Christ; 22 marked graves; first known interment: Deborah Elise ***Page*** (b. & d. 1960); ***Burns, Foster, Gibson, Hall, Hayles, Stutts*** and ***Wood*** are also found here **(37) (39)**
Hickory Flat	83 - 2 - NE	T2S, R9W, Sec 1	Hickory Flat Freewill Baptist Church; approximately 250 graves; first known interment: Homer ***Goodwin*** (1910-1912); ***Adams, Beavers, Burbank, Durham, Forsythe, Goodwin, Gray, Holden, Joiner, Lawson, LeMay, Michael, Miller, Simpson, Smitherman*** and ***Wright*** are common to this cemetery is still in use **(39)**
Hill	53 - 2 - NW	T1S, R9W, Sec 32	approximately 560 graves; first known interment: Deborah Safrona ***Hill*** (1831-1869); ***Abernathy, Beavers, Brewer, Clemmons, Comer, Couch, Curtis, English, Hill, Jackson, Lash, McGee, McMurtrey, Olive, Richardson, Robertson, Stutts, Thigpen, Urban*** and ***Wallace*** are common to this active cemetery **(39)**
Holden	79 - 2 - SW	T2S, R9W, Sec 10	14 graves; first known interment: Matilda L. Slocum ***Holden*** (1826-1888); last known interment: Sudie E. ***Glass*** (1887-1977); ***Heathcoat, Peck*** and ***Trousdale*** are also known to be found in this cemetery **(39)**
Holland	131 - 1 - E	T2S, R11W, Sec 20	see George
Hooie-Bedingfield	215 - 2 - SE	T2S, R7W, Sec 35	approximately 80 graves; first known interment: William P. ***Crowson*** (1842-1865); ***Bedingfield***, ***Cosby, Gatlin, Greer, Hooie, LeMay, Richardson*** and ***Waddell*** are common to this cemetery still in use **(1) (39)**
Hopewell	151 - 2 - SW	T2S, R10W, Sec 29	Hopewell A.M.E. Church; 19 marked and 30 unmarked graves; first known interment: Virginia ***Brewer*** (d. 1926); ***Bowens, Brannon, Fuqua, McDaniel*** and ***Stanford*** are common to this active cemetery **(36) (39)**
Houston	171 - 2 - SE	T3S, R9W, Sec 1	William Y. ***Houston*** (d. 1862), Samuel A. ***Jones*** (1859-1897), Samuel ***Houston*** (1762-1834), Nancy Agnes ***Houston*** (1771-1816) and an unknown burial interred in 1831 are found here **(39)**
Huff	149 - 2 - SW	T2S, R10W, Sec 32	18 graves; first known interment: Daisy ***Posey*** (b. & d. 1884); last known interment: Maude L. ***Bulls*** (1892-1958); ***Edwards, Hough*** (not Huff), ***Johnson*** and ***Watts*** are common to this cemetery **(39)**
Hurricane	244 - 2 - SE	T2S, R7W, Sec 15	Hurricane Cumberland Presbyterian Church; approximately 520 graves; first known interment: Nancy ***Newton*** (1823-1861); ***Alred, Belue, Carlock, Corum, Eastep, Fincher, Gibson, Goodman, Hammond, McMeans, Moody, Patterson, Tucker, Varnell*** and ***Weathers*** are common to this active cemetery **(1) (39)**
Hurricane Springs	96 - 2 - NE	T1S, R7W, Sec 28	Hurricane Springs Primitive Baptist Church
Ingram	175 - 2 - SE	T2S, R8W, Sec 33	also known as Ben Ingram or Butler Cemetery, a black cemetery of approximately 65 graves; first known interment: Thomas Archie ***Snoddy*** (1823-1878); ***Coffee, Fugua, Ingram, Koger, Mitchell, Nance, Roger*** and ***Smith*** are common to this cemetery still in use **(1) (39)**
Ingram-Thornton	180 - 2 - SE	T2S, R8W, Sec 35	approximately 350 graves; first known interment: Benjamin ***Ingram*** (1782-1849); ***Barnett, Cornelius, Covington, Fuqua, Green, Greer, Grisham, Haraway, Hollingsworth, Ingram, Lovell, Mahathy, Mason, McCarley, Page, Snoody, Thornton*** and ***Walker*** are common to this cemetery still in use **(1) (39) (40)**
Ingram-Thornton	180 - 2 - SE	T2S, R8W, Sec 35	originally named Ingram-Thornton and now Thorntontown or Thorptown, established in 1881; a black cemetery just east of #180 above; approximately 130 graves; first known interment: Mary ***Haraway*** (1835-1882); ***Butler, Fuqua, Ingram, Page, Smith*** and ***Williams*** are common to this cemetery still in use **(1) (39)**
Jackson	132 - 1 - E	T2S, R11W, Sec 29	also known as Forks of Cypress Cemetery; approximately 75 graves; first known interment: William Augustus ***Moore*** (1794-1819); last known interment: Bessie Lasseter ***Zimmerman*** (d. 1965); ***Anderson, Andrews, Childress, Hanna, Jackson, Lasseter, Mitchell*** and ***Perkins*** are common to this cemetery **(2) (10) (39)**
Jackson	247- 2 - SE	T2S, R8W, Sec 33	also known as Jackson-Butler Cemetery; approximately 20 graves; some early Jackson graves were moved to Florence City Cemetery; first known interment: Eveline ***Jackson*** (1857-1859); last known interment: Mattie Polk ***Butler*** (1879-1963); ***McCarley, Ray*** and ***Simpson*** are also known to be found in this cemetery **(1) (39)**
Jacksonburg	40 - 2 - SW	T2S, R11W, Sec 11	Jacksonburg Church of Christ, also known as Jacksonburg Road; approximately 70 graves; first known interment: Mattie Fay ***Miles*** (1934-1943); ***Barnett, Blackburn, Bogus, Cabler, Daugherty, Harrison, McClure, Miles, Phillips, Rhodes, Rutledge*** and ***Zahnd*** are common to this cemetery still in use **(2) (39)**
Jenkins	48 - 2 - NW	T1S, R10W, Sec 13	see Fisher-Stutts
Jessie's Garden	286 - 2 - NW	T1S, R11W, Sec 23	approximately 20 graves; first known interment: William Roy ***Patterson***, Jr. (1948-2001); ***Forsythe, Gist, Givens, Hanback, Hughes, McKean, Montgomery*** and ***Parker*** are also found in this active cemetery **(39)**
John Scott-Haynes	287 - 2 - W	T1S, R15W, Sec 12	4 graves; Charity C. ***Haynes*** (no dates), Martha J. ***Haynes*** (1870-1875), Nancy S. ***Haynes*** (1842-1885), and John ***Scott*** (1801-1884) are found in this inactive cemetery **(39)**
Johnson	99 - 1 - W	T2S, R13W, Sec 29	106 graves were removed from here to Spring Hill Cemetery as a result of Pickwick Dam construction; ***Agnew, Conner, Cooper, Johnson, McCallum, Perkins*** and ***Wilson*** were among the reinterments **(33)**
Johnson	288 - 2 - E	T1S, R11W, Sec 18	Johnson Family Cemetery; 13 marked graves, 10 of the ***Johnson*** family; first known interment: Bettie ***Olive*** (b. & d. 1855); last known interment: Donnist F. "Button" ***Johnson*** (1875-1958); ***Fowler*** and ***Oakley*** are also found in this cemetery **(39)**
Johnson Crossroads	225 - 1 - E	T1S, R12W, Sec 13	Johnson Crossroads Baptist Church, established 1904; approximately 35 marked graves; first known interment: George R. ***Chaney*** (1905-1967); ***Brewster, Chaney, Cox, Crider, Herston, Horton, Lard, McDaniel, Nowell, Phillips, Price, Russell*** and ***Weaver*** are found in this cemetery still in use **(8) (37) (39)**
Jones Hill	152 - 2 - SW	T2S, R10W, Sec 28	approximately 190 graves; first known interment: John R. ***Hough*** (1799-1849); ***Alexander, Banks, Carter, Cramer, Flippo, Francis, Haddock, Hall, Jaynes, Jones, Minor, Peden, Phillips, Rickard, Robinson, Sanderson, Scott, Shook, Smith, Stevenson*** and ***Thompson*** are common to this active cemetery **(39)**
Jordan	162 - 2 - SW	T2S, R9W, Sec 14	approximately 55 graves; first known interment: Jordan ***Trousdale*** (1817-1902); ***Bailey, Ballenger, Bulls, Cunningham, Fields, Gist, Houston, Jordan*** and ***Myers*** are common to this cemetery still in use **(39)**
Kachelman	141 - 2 - SW	T2S, R11W, Sec 25	approximately 25 graves; first known interment: J. Martin ***Blalock*** (1875-1876); last known interment: Altha Wilson ***Blalock*** (1919-1996); ***Blalock, Harrison*** and ***Kachelman*** are common to this cemetery **(2) (39)**
Kennedy-Stutts	50 - 2 - NW	T1S, R9W, Sec 20	also known as Thompson Cemetery; approximately 85 graves; first known interment: Salie ***Stutts*** (1818-1830); last known interment: Guy W. ***Vaughn*** (1885-1958); ***Cawhorn, Clemmons, Hannah, Holtsford, Kennedy, Lilies, McCluskey, Stutts, Trousdale*** and ***Vaughn*** are common to this cemetery **(2) (39)**
Kernachan	121 - 1 - E	T3S, R12W, Sec 18	see Cunningham
Key	130 - 1 - E	T3S, R12W, Sec 35	the graves of Ann ***Key*** (1766-1845), John ***Key*** (1790-1844) and possibly several other unmarked graves **(2)**

Cemetery	Locale	Location	Church Affiliation and Remarks
Killen	281 - 2 - SW	T2S, R10W, Sec 24	Killen City Cemetery; approximately 275 graves; first known interment: Benjamin ***Cross*** (1791-1845); ***Adomyetz, Angel, Cox, Cross, Crow, Faires, Fowler, Gooch, Grisby, Harris, Harrison, Hurd, Killen, McPeters, Peden, Peeden, Simpson, Stutts*** and ***Tanner*** are common to this active cemetery **(6) (32) (39)**
Killen First Baptist	157 - 2 - SW	T2S, R10W, Sec 24	Killen First Baptist Church Cemetery; approximately 100 graves; first known interment: Samuel C. ***Bryan***, Jr. (1930-1952); ***Clemmons, Lanier, Michael, Miller*** and ***Williams*** are common to this cemetery still in use **(39)**
Legg	218 - 2 - SE	T2S, R7W, Sec 36	approximately 8 graves; only recorded interment: Catherine Golden ***Legg*** (1836-1898) **(1)**
Lexington	84 - 2 - NE	T1S, R8W, Sec 15	approximately 325 graves; first known interment marked with the initials A.W. (d. 1826); ***Belew, Campbell, Cottrell, Crittenden, Fosters, Fulks, Hammond, Haraway, Howard, Hunt, Kizer, McCain, Morrison, Newton, Phillips, Price, Shelton, Springer, Stone*** and ***White*** are common to this active cemetery **(1) (39)**
Liberty	189 - 2 - SE	T2S, R7W, Sec 32	first public cemetery of Rogersville; former site of Liberty Baptist Church, established around 1818; approximately 200 graves; first known interment: Jemina ***Stanford*** (1830-1840); ***Andrews, Ezell, Cox, Davenport, Graham, Flannagan, Fulks, Fuqua, Haraway, Howard, Lemay, McMurry, Patterson, Shane, Stamps, Trousdale, Weaver*** and ***Yarbrough*** are common to this cemetery last use in 1979 **(1) (39) (40)**
Lindsey	20 - 1 - E	T1S, R12W, Sec 8	Lindseys Chapel Church; approximately 165 marked and 20 unmarked first known interment: James ***Cobb*** (1805-1879); ***Balentine, Bevis, Brewer, Cobb, Cooley, Davis, Garrett, Goodman, Hayes, Hipps, Hyde, Lindsey, Myhan, Norred, Price*** and ***Vickery*** are common to this cemetery still in use **(2) (21) (37) (39)**
Lipscomb	111 - 1 - E	T2S, R12W, Sec 23	the graves of Samuel Ward ***Lipscomb*** (1825-1868), Caroline ***Lipscomb*** (1834-1914), E. W. ***Lipscomb*** (1860-1883), Fannie ***Lipscomb*** (1850-1914) and W. W. ***Lipscomb*** (1853-1889) **(9) (39)**
Little Zion	209 - 2 - SE	T3S, R7W, Sec 17	Little Zion Church; a black cemetery of approximately 225 graves; first known interment: Alfred ***Bowens*** (1830-1913); ***Ballard, Bowens, Cunningham, Fuqua, Haney, Howard, Ingram, Johnson, King, Liles, Nance, Page, Simmons, Smith, Watkins*** and ***Woods*** are common to this cemetery still in use **(1) (39)**
Littleton	255 - 1 - E	T1S, R12W, Sec 24	the marked grave of Mattie ***Cox*** (1874-1963) and 12 unmarked graves **(8)**
Littleton	283 - 1 - W	T1S, R11W, Sec 6	Charles Littleton Cemetery; 27 legible stones, along with several graves marked with fieldstones; first known interment: Nancy H. ***Callicott*** (1810 or 1811-1837); last known interment: Henry O. ***Fowler*** (1854-1904); Revolutionary War veteran Charles ***Littleton*** (d. 1848 at over 100 years) is found here along with ***Anderson, Darby, Fowler, Grissom, Johnson, Pruitt, Walker, Westmoreland, Whitten*** and ***Young*** **(2) (39)**
Lone Cedar	233 - 2 - NW	T1S, R10W, Sec 35	Lone Cedar Church of Christ, established in 1898; approximately 420 graves; first known interment: Exie ***Cochran*** (1903-1908); ***Behel, Bretherick, Burks, Cabler, Castleberry, Clemmons, Cochran, Dickerson, Foust, Fowler, Gray, Grigsby, Herrod, Hill, Jaynes, Jenkins, Jones, Massey, McGee, McLaughlin, Miller, Owen, Peden, Quillen, Thompson*** and ***Watkins*** are common to this active cemetery **(35) (36) (39)**
Macedonia	23 - 1 - E	T1S, R13W, Sec 35	also known as Central Heights Community Cemetery; Macedonia Church of Christ, first organized as a Missionary Baptist Church around 1830, became a Church of Christ around 1882; over 380 graves; first known interment: Andrew J. ***Bevis*** (d. 1863); ***Arnold, Balentine, Bevis, Hanback, Johnson, McKelvey, Pennington, Poole, Robinson, South*** and ***Womble*** are common to this cemetery still in use **(19) (35) (39)**
Martin Factory	147 - 1 - E	T3S, R11W, Sec 5/8 at Florence Country Club	also known as Cypress Cotton Mill Cemetery; approximately 65 marked and 100 unmarked graves; first known interment: Lamuel ***Bounds*** (1820-1872); last known interment: Fred ***Rikard*** (1913-1990); ***Bounds, Cobb, Hughes, Kilburn, McAfee, Prince, Redding*** and ***Rickard*** are common to this cemetery **(2) (36) (39)**
Marys Chapel	236 - 2 - NE	T1S, R9W, Sec 2	Marys Chapel Church
McCartney	186 - 2 - SE	T2S, R7W, Sec 29	approximately 205 graves; first known interment: a Mr. ***Baugher*** (d. late 1850's); ***Adams, Bates, Baugher, Bills, Cox, Eastep, England, Ezell, Grisham, Gulley, Haraway, Jackson, Kelley, McCartney, McKee, Norman, Pierce, Prince, Tomlinson*** and ***Weathers*** are common to this cemetery still in use **(1) (39)**
McGee	57 - 2 - SW	T2S, R10W, Sec 11	approximately 25 graves; first known interment: Bartley ***McGee*** (1884-1904); ***Joyce, McGee, Meadows,*** and ***Muse*** are known to be found in this cemetery still in use **(39)**
McNairy	182 - 2 - SE	T2S, R8W, Sec 35	see Dean-McNairy
McVay-Moore	140 - 2 - SW	T2S, R11W, Sec 24	see Moore
Michael	74 - 2 - NE	T1S, R8W, Sec 30	see Pettus
Milford	14 - 1 - W	T1S, R13W, Sec 33	approximately 40 graves; first known interment: Franklin Lafayette ***Milford*** (1854-1862); ***Bratton, Maronay, Milford, White, Wood, Woods*** and ***Young*** are known to be found in this cemetery still in use **(36) (39)**
Miller	205 - 2 - SE	T3S, R7W, Sec 10	the graves of Mauris "Bubby" Clay ***Grisham*** (1929-1988) and Mary Frances ***Grisham*** (1934-2015) **(39)**
Miller	213 - 2 - SE	T3S, R7W, Sec 11	approximately 400 graves; first known interment: James ***Bedingfield*** (1798-1855); ***Abernathy, Barnett, Bedingfield, Cunningham, Eubanks, Goode, Hamilton, Hudson, Kelley, Lentz, Massey, McKinney, McMurry, Miller, Nash, Owens, Trousdale*** and ***Wilbanks*** are common to this cemetery still in use **(1) (39)**
Milners Chapel	45 - 2 - NW	T1S, R10W, Sec 15	see Cowpens
Mitchell	98 - 2 - NE	T1S, R7W, Sec 23	established 1862, approximately 2,000 graves; ***Bailey, Bassham, Belue, Blakely, Brown, Burgess, Byram, Camp, Cockrell, Conn, Daily, Davis, Ezell, Glass, Goode, Griffin, Griggs, Higginbotham, Howard, Hurn, Jackson, Johnson, Lamar, Long, McCafferty, McConnell, McCrary, McGraw, Moore, Morrison, Patrick, Patterson, Raney, Ridgeway, Roden, Scott, Shedd, Sinyard, Smith, Stanford, Thornton, Warren, Weigart, White, Williams*** and ***Word*** are common to this cemetery still in use **(1) (39)**
Moore	62 - 2 - NE	T1S, R8W, Sec 4/9	approximately 100 graves; first known interment: A.M. ***Taliaferro*** (d. 1884); ***Allen, Barnes, Childers, Collier, Davis, McGuire, Murks, Shelton, Roberson*** and ***Wiley*** are common to this active cemetery **(39)**
Moore	140 - 2 - SW	T2S, R11W, Sec 24	also known as McVay-Moore Cemetery; 26 graves including former Governor Hugh ***McVay*** (1766-1851); first known interment: Averriller M. ***Sample*** (1824-1825); last known interment: Lewis Cris ***Moore*** (1913-2003); ***Griffith*** and ***Holleman*** are also found here **(17)**
Mount Calvary	146 - 1 - E	T3S, R11W, Sec 10	adjacent to Mount Moriah P.B. Church; approximately 640 graves; first known interment: John ***Wesley*** (1926-1948); ***Armstead, Boddie, Brown, Coleman, Davis, Howell, Ingram, Jackson, Johnson, Littleton, Mitchell, Rowell, Smith, Stewart, Thompson*** and ***Williams*** are common to this cemetery still in use **(39)**
Mount Hebron	6 - 1 - W	T1S, R14W, Sec 7	former site of Mount Hebron Free Will Baptist Church or Newton Church; first known interment: Lillie Belle ***Thompson*** (1918-1919); last known interment: John Henry ***McCluskey*** (1866-1939); ***Faulkner, Geans, McClusky,*** and ***Newton*** are common to this inactive cemetery of approximately 15 graves **(39)**
Mount Olive	221 - 1 - W	T1S, R15W, Sec 22	Mount Olive Freewill Baptist Church; approximately 400 graves; first known interment: Martin H. ***Skinner*** (1860-1873); ***Audtin, Austin, Beckham, Brannon, Condrey, Evans, Franks, Gibbs, Hairell, Hairrell, Handley, Higgins, Jones, Lard, Lester, Mansel, Parker***, ***Retherford, Skinner, Turpin, Vinson*** and ***Webb*** are common to this cemetery still in use; this cemetery holds graves relocated by the TVA **(35) (36) (39)**
Mount Pleasant	75 - 2 - NE	T1S, R8W, Sec 29	Mount Pleasant Church
Mount Pleasant	240 - 2 - NE	T1S, R8W, Sec 31	Mount Pleasant Baptist Church, founded in 1854; approximately 440 graves; first known interment: Wilson C. ***Oldham*** (1915-1918); ***Barnett, Beavers, Chandler, Clemmons, Cox, Gray, Joiner, King, McGee, Michael, Oldham, Robertson, Thigpen, White*** and ***Wilson*** are common to this active cemetery **(35) (39)**

Cemetery	Locale	Location	Church Affiliation and Remarks
Mount Tabor	177 - 2 - NW	T1S, R11W, Sec 12	Mount Tabor United Methodist Church; approximately 470 graves; first known interment: Civil War soldier J. Henry Monroe ***Rhodes*** (d. 1864); ***Beasley, Dickey, Goad, Haddock, Hall, House, Hubbard, Hubbert, Lawson, Liles, Olmstead, Pruitt, Purser, Rhodes*** and ***Watkins*** are common to this active cemetery **(39)**
Mount Zion	102 - 1 - E	T2S, R13W, Sec 26	Mount Zion A.M.E. Church; approximately 145 graves; first known interment: Margaret (1870-1934) or Alex ***Gray*** (1866-1934); ***Armstead, Boddie, Dunn, Hill, Hurd, Irones, Johnson, Matthews, Parker, Pate, Pride, Rice, Simpson, Thompson, Turnley*** and ***Vaden*** are common to this cemetery still in use **(14) (39)**
Mount Zion	232 - 2 - NW	T1S, R10W, Sec 31	Mount Zion Church of Christ; approximately 660 graves; first known interment: Sarah E. ***Long*** (1852-1918); ***Anders, Ballentine, Behel, Billingsley, Burgess, Clemmons, Coats, Fowler, Gifford, Heupel, Hill, Lawson, Myrick, Phillips, Purser, Smith, Wade*** and ***Watkins*** are common to this active cemetery **(36) (39)**
Murphys Chapel	12 - 1 - W	T1S, R13W, Sec 10	Murphys Chapel Freewill Baptist Church; over 870 marked and 100 unmarked graves; first known interment: E. F. ***Terry*** (1838-1857); ***Balentine, Bevis, Brown, Bruce, Cagle, Carter, Clanton, Davis, Dowdy, Fairres, Ford, Frazier, Gean, Geans, Holloway, Ingram, Jones, Kelley, Murphy, Pickens, Rogers, Scott, Sharp, Smith, South, White, Witt, Woods*** and ***Young*** are common to this cemetery still in use **(25) (37) (39)**
Nance-Simmons	210 - 2 - SE	T3S, R7W, Sec 19	also known as Simmons Cemetery; 16 graves, only 5 are legible, all with the surname ***Simmons***; first known interment: Lucindy ***Simmons*** (1840-1905); last known interment: Earnest S. ***Simmons*** (1916-1918) **(1) (39)**
Nance	201 - 2 - SE	T3S, R7W, Sec 8	also known as Nance-McLemore Cemetery; approximately 45 marked and numerous unmarked graves; first known interment: David ***Cannon*** (1772-1842); ***Baldridge, Benson, Bradley, Crymes, McLemore, Nance, Neely, Patterson, Tweedy*** and ***Williams*** are common to this active cemetery **(39)**
Nebo	97 - 2 - NE	T1S, R8W, Sec 28	Nebo Cumberland Presbyterian Church; approximately 280 graves; first known interment: George Thomas ***Liles*** (1874-1908); ***Balch, Brown, Cole, Cottrell, Dean, Haraway, Hill, Howard, Hunt, McCafferty, McCain, Newton, Oliver, Putman, Ritter*** and ***Thigpen*** are common to this cemetery still in use **(1) (39)**
New Ground	289 - 2 - NW	T1S, R9W, Sec 7	New Ground Freewill Baptist Church; approximately 10 graves; first known interment: Homer F. ***Smith*** (1901-1965); ***Clemons, Gladney*** and ***Strickland*** are also common to this cemetery still in use **(39)**
New Hope	226 - 1 - E	T2S, R12W, Sec 21	New Hope Church of Christ, formerly known as Concordia Church and Burcham Creek Church of Christ; approximately 300 graves; first known interment: Vertie D. ***Bevis*** (1900-1932); ***Austin, Bevis, Blackburn, Brown, Counts, England, Gresham, Haddock, Hallmark, Hayes, Kelley, Lindner, Lovelace, McGee, Rickard, Sewell, Smith, Wallace*** and ***Williams*** are common to this cemetery still in use **(9) (35) (37) (39)**
New Hope	262 - 2 - SE	T2S, R8W, Sec 10	New Hope Baptist Church, organized in 1936; approximately 25 graves; first known interment: Andrea Leigh ***Evans*** (1971-1975); ***Ellis, Marona, Phillips, Poague*** and ***Smith*** are found in this active cemetery **(35) (39)**
New Pisgah	34 - 1 - E	T2S, R11W, Sec 7	New Pisgah A.M.E. Church, organized around 1878; 14 marked and several unmarked graves; first known interment: Ida ***Powers*** (1855-1889); last known interment: Annie ***McVay*** (1891-1978); ***Duckett, Gresham, Littleton, Lovelace, McVay, Powers*** and ***Woods*** are known to be found in this cemetery **(35) (36) (39)**
Noel	105 - 1 - E	T3S, R13W, Sec 1	a black cemetery of 9 marked and approximately 30 unmarked graves; first known interment: Marcie W. ***Armstead*** (1898-1904); last known interment: Clarence ***Noel***, Jr. (1920-1951); ***Jackson, McMeal, Peters*** and ***Turnley*** are also known to be found in this cemetery **(36) (39)**
Nolen	29 - 1 - E	T1S, R11W, Sec 9	also known as Emory Cemetery; approximately 40 marked and 10 unmarked graves; first known interment: Solon W. ***Phillips*** (1875-1877); ***Givens, Hill, Phillips*** and ***Price*** are common to this active cemetery **(7) (39)**
North Carolina	239 - 2 - NW	T1S, R9W, Sec 33	North Carolina Church of Christ, established about 1880; over 850 graves; first known interment: Sarah A. ***Garett*** (1856-1873); ***Allen, Barnes, Barnett, Beavers, Clemmons, Cox, Curtis, Davis, Dial, English, Garett, Gray, Hill, Holden, Hughes, Jones, Kilpatrick, Long, McMurtrey, Parker, Phillips, Richardson, Stutts, Thigpen, Thompson, Williams*** and ***Wright*** are common to this cemetery still in use **(31) (39)**
North Wood	290 - 1 - SW	T3S, R11W, Sec 3	North Wood United Methodist Church; the grave of James A. ***Cooper***, Jr. (1938- 2011) and Jim Oscar ***Ringnell*** (1937-2013) are found here **(39)**
Oak Grove	15 - 1 - W	T2S, R13W, Sec 5	Oak Grove Church, established 1907; approximately 430 graves; first known interment: Hilda Mae and Fannie Elizabeth ***Smith*** (d. 1903); ***Allison, Brown, Crider, Ezekiel, Green, Hill, Kelley, May, Parrish, Phillips, Sharp, Smith, Wood, Woods*** and ***Young*** are common to this cemetery still in use **(11) (39)**
Oak Hill	55 - 2 - SW	T2S, R10W, Sec 8	Oak Hill Church of Christ; approximately 115 graves; first known interment: Thomas H. ***Smith*** (1858-1895); ***Burns, Dooley, Futrell, McDaniel, Peden*** and ***Richardson*** are common to this cemetery still in use **(39)**
Old Oliver	188 - 2 - SE	T2S, R7W, Sec 31	see Oliver-Bedingfield
Old Romine	194 - 2 - SE	T2S, R7W, Sec 21	also known as Romine Cemetery; 5 graves, 3 ***Romine*** and 2 ***Wheeler***; first known interment: Andrew J. ***Romine*** (1820-1912); last known interment: Columbia C. ***Romine*** (1848-1920) **(1)**
Olive	30 - 1 - E	T1S, R11W, Sec 4	Olive Family Cemetery; 6 members of the ***Olive*** family; first known interment: Jane ***Olive*** (1827-1899); last known interment: infant ***Olive*** (b. & d. 1929) **(39)**
Oliver-Bedingfield	188 - 2 - SE	T2S, R7W, Sec 31	also known as Rogersville United Methodist Church Cemetery or Old Oliver Cemetery; approximately 75 graves; first known interment: A. W. ***Oliver*** (1820-1904); ***Bedingfield, Ezell, Hannah, Kelley, Mobley, Newton, Oliver, Snoddy, Whitlock*** and ***Williams*** are common to this cemetery still in use **(1) (39) (40)**
Parker	4 - 1 - W	T1S, R15W, Sec 20	12 marked and approximately 20 unmarked graves; first known interment: Charlotte Parker ***Burns*** (1860-1914); last known interment: Elizabeth ***Franks*** (1861-1929); several graves were moved here from Baugh Cemetery by the TVA; ***Beckham, Condrey, Hooten, Northcutt*** and ***White*** are also found here **(2) (39)**
Parsonage	32 - 1 - E	T1S, R11W, Sec 27	approximately 70 marked and 15 unmarked graves; first known interments: the common grave of Wesley W. ***Fowler***, John ***Gilliam*** and George ***Golightly***, killed in the Spring of 1864 by local Union partisans; last known interment: Frances D. ***Fetz*** (1911-1994); ***Adkisson, Bretherick, Davidson, Fowler, Hendrix, Hipp, Marks, McDonald, Olive, Parrish, Phillips, Potts*** and ***Young*** are known to be found in this cemetery **(7) (39)**
Paulk	22 - 1 - E	T1S, R12W, Sec 24	approximately 12 graves; first known interment: Richard ***Darby*** (1777-1834); last known interment: Elizabeth ***Paulk*** (1805-1880); ***Cantrell, Faires, Hopson*** and ***Jones*** are also known to be found here **(8) (39)**
Peerson	108 - 1 - E	T2S, R12W, Sec 21	also known as Pearson Cemetery, 9 graves, all ***Peerson***; first known interment: infant Thomas ***Peerson*** (d. 1853); last known interment: James Mastin ***Peerson*** (1822-1899) **(2)**
Peck	158 - 2 - SW	T2S, R9W, Sec 20	approximately 70 graves; first known interment: Andrew ***Peck*** (1857-1890); ***Covington, Gist, Glover, Kaska, Martindale, McCabe, Peck, Scott*** and ***Wright*** are common to this cemetery still in use **(39)**
Peden	170 - 2 - SE	T2S, R8W, Sec 31	10 marked and several unmarked graves; first known interment: Andrew ***McLaren*** (d. 1855 at 65 years); last known interment: M. A. ***Jones*** (1833-1900); ***Bounds*** and ***Peden*** are also found here **(2)**
Perkins	100 - 1 - W	T3S, R13W, Sec 10	
Perkins	264 - 1 - W	T2S, R13W, Sec 26	the marked graves of Christopher ***Irion*** (d. 1886, age 34) and Georgia A. ***Pomeroy*** (1859-1905) as well as approximately 15 unmarked graves **(36)**
Perry	76 - 2 - NE	T1S, R8W, Sec 20	James Albert ***Perry*** (1842-1917), ? ***White*** (d. 1866), B. ***White*** (1847-1864), E. ***White*** (1817-1867) and H. W. ***Williams*** (1797-1856) are known to be found here **(39)**
Perry	266 - 1 - E	T3S, R12W, Sec 28	
Peters	125 - 1 - E	T3S, R12W, Sec 14	a contemporary black cemetery of over 430 marked graves; first known interment: John ***Peters*** (1801-1869); ***Armstead, Barnett, Boddie, Cunningham, Farris, Givan, Hooks, Ingram, Jackson, Johnson, McCainey, McDaniel, Ragland, Southern, Turner*** and ***Weakly*** are common to this cemetery still in use **(37) (39)**
Peters	126 - 1 - E	T3S, R12W, Sec 13	the graves of Temple Blance ***Peters*** (d. 1850) and Jack ***Peters*** (d. 1869) along with unmarked graves **(2)**

Cemetery	Locale	Location	Church Affiliation and Remarks
Pettus	69 - 2 - NE	T1S, R8W, Sec 17	approximately 1,000 graves; first known interment: infant ***Richardson*** (d. 1852); ***Allen, Belew, Briggs, Brown, Campbell, Craig, Davis, Eddy, French, Glover, Green, Jones, Mitchell, Newton, Pettus, Robison, Springer, Thigpen, Truitt, Wilcoxson and Wilson*** are common to this active cemetery **(27) (39)**
Pettus	74 - 2 - NE	T1S, R8W, Sec 30	also known as Old Pettus or Pettus and Michael Cemetery; 17 graves; first known interment: Delona ***Jones*** (1804-1872); last known interment: G. W. ***Smith*** (1829-1920); ***Forsythe, Goodwin, King, Michael*** and ***Williams*** are also found here **(39)**
Phillips	163 - 2 - SE	T2S, R9W, Sec 21	also known as Tanyard Cemetery; approximately 35 graves; first known interment: Mary S. Alexander (b. 7 d. 1858); last known interment: Alice ***Alexander*** (1873-1942); ***Faulkner, Mitchell, Phillips*** and ***Stutts*** are also found here **(39)**
Pine Hill	18 - 1 - E	T1S, R13W, Sec 12	Pine Hill Church of Christ; approximately 285 graves; first known interment: Wiley ***Dowdy*** (1863-1902); ***Balentine, Bevis, Burbank, Clemmons, Cody, Davis, Dowdy, Faires, Hamm, Hipps, Holt, Landrum, May, Miles, Reeves, Simon, Stutts*** and ***Wortham*** are common to this cemetery still in use **(36) (37) (39)**
Piney Grove	41 - 2 - NW	T1S, R11W, Sec 36	former site of Piney Grove Church of Christ; also known as Pine Grove Cemetery; a white section contains approximately 175 graves; first known interment: John B. ***Meler*** (b. & d. 1858); ***Arnold, Barker, Billingsley, Blackburn, Bogus, Clark, Doxie, Ezekiel, Fowler, Holden, Jenkins, Lawson, Watkins*** and ***Wear*** are common to this section; a black section contains 16 marked and at least 25 unmarked graves; first known interment: Winnie ***Doxie*** (1906-1922); ***Granville*** is common to this section; this cemetery is active **(36) (39)**
Pisgah	26 - 1 - E	T2S, R12W, Sec 1	Pisgah First Methodist Church, organized in the 1830s; approximately 865 graves; first known interment: Mary ***Phillips*** (1772-1853); ***Alexander, Atkinson, Bradley, Bratcher, Call, Campbell, Chambers, Creasy, Daniel, Dodd, Garner, Hannah, Leadford, Lovelace, May, McDaniel, Mitchell, Moonaw, Murphy, Oakley, Stanfield, Weaver, West, Winborn and Young*** are common to this active cemetery **(35) (36) (39)**
Pleasant Grove	46 - 2 - NW	T1S, R10W, Sec 23	former site of Pleasant Grove Baptist Church; approximately 25 graves; first known interment: Cyrena ***Lawson*** (1825-1859); ***Bradley, Foust, Myrick, Smith*** and ***Stanford*** are found in this active cemetery **(39)**
Pleasant Hill	112 - 1 - E	T2S, R12W, Sec 14	Pleasant Hill United Methodist Church; established before 1843; approximately 840 graves; first known interment: David Dunbar ***Reeder*** (1768-1843); ***Adams, Adrian, Alexander, Bevis, Broadfoot, Brown, Burns, Call, Darby, DeVaney, Flynt, Fowlkes, Fulmer, Gresham, Haddock, Hayes, Jones, Lovelace, McFall, Murphy, Parish, Rhodes, Wesson*** and ***Whitten*** are common to this cemetery still in use **(24) (39)**
Pleasant Ridge	135 - 1 - E	T2S, R11W, Sec 27	Pleasant Ridge Missionary Baptist Church; approximately 35 graves; first known interment: George Washington ***Clayton*** (1868-1931); ***Baskins, Clanton, Crosslin, Crosswhite, Heard, Hicks, McMullan, Mercks, Miller, Poole, Riddle, Whitten*** and ***Winborn*** are common to this cemetery still in use **(36) (39)**
Pleasant Valley	169 - 2 - SE	T2S, R9W, Sec 36	Pleasant Valley Church of Christ; approximately 120 marked graves; interments began in the 1960's; ***Alexander, Campbell, Cantrell, Davis, Ezell, Gallin, Hamm, Hice, Holden, Kelley, Tays, Watson*** and ***Yancey*** are common to this active cemetery **(24) (29) (39)**
Portertown	85 - 2 - NE	T1S, R8W, Sec 10	over 250 graves; first known interment: Harriett Rebecca ***Davenport*** (1850-1855); ***Belew, Davis, French, Hammond, Johnston, McGuire, Porter*** and ***Williams*** are common to this cemetery still in use **(1) (39)**
Powell	219 - 2 - NW	T1S, R10W, Sec 5	9 marked and numerous unmarked graves, established in the late 1800s; first known interment: John Lewis Uriah ***Hardwick*** (1808-1852); last known interment: Mary E. ***Billingsley*** (1859-1914); ***Gibson*** and ***Newman*** are also found here **(2) (39)**
Price	144 - 2 - SW	T2S, R11W, Sec 36	approximately 25 graves; first known interment: William Howe ***Price*** (1804-1846); last known interment: Isabella E. ***Price*** (1832-1904); ***Mason, Murphey, Mussleman*** and ***Parsons*** are also found here **(2) (39)**
Price	153 - 2 - SW	T2S, R10W, Sec 21	14 graves; first known interment: Bessie Mae ***Gresham*** (1913-1915); last known interment: George H. ***Gresham*** (1917-2005); ***Mussleman, Price, Storment*** and ***Talbott*** are also found here **(36) (39)**
Ray	187 - 2 - SE	T2S, R7W, Sec 32	approximately 180 graves; first known interment: Laura ***Ray*** (1879-1880); ***Baggett, Carter, Foster, Grigsby, Grisham, Howard, Mackey, Ray, Stutts, Waddell*** and ***Yocum*** are common to this active cemetery **(1) (39)**
Reynolds	31 - 2 - NW	T1S, R11W, Sec 1	10 marked and several unmarked graves; first known interment: Revolutionary War veteran Hamilton ***Reynolds*** (1763-1845); last known interment: Joseph W. ***Olive*** (1854-1918); ***Hough*** and ***Mealer*** are also found here **(2) (39)**
Rhodesville	227 -1 - E	T2S, R13W, Sec 14	Rhodesville United Methodist Church; approximately 165 graves; first known interment: James W. ***Hughes*** (1878-1952); ***Arnold, Baskins, Burbank, Cooley, English, Fowlkes, Garner, Holliman, Hughes, Orr, Pitman, Pruitt, Rhodes, Richards, Taylor*** and ***Thornton*** are common to this cemetery still in use **(36) (39)**
Rice	94 - 2 - SE	T2S, R8W, Sec 10	approximately 130 graves; first known interment: Tobias ***Rice*** (1812-1882); ***Barnett, Cottles, Garner, Goodwin, Mercks, Parker, Rice, Sanders*** and ***Thompson*** are common to this cemetery still in use **(1) (39)**
Richards	263 - 1 - E	T2S, R12W, Sec 28	the graves of Sarah ***Richards*** (d. 1881, age 65) and John ***Richards*** (1825-1894) **(36)**
Richardson	9 - 1 - W	T2S, R15W, Sec 1	over 575 graves; graves were moved to here from Witherspoon, Lucas and Wood Cemeteries; first known interment: Emily V. ***Witherspoon*** (b. & d. 1840); ***Adams, Austin, Barrier, Baugh, Boatwright, Culver, Dailey, Darby, Dean, Edwards, Emerson, Faulkner, Haynes, Higgins, Huffman, Humphrey, Lucas, McCorkle, Richardson, Scott, Webb*** and ***Witherspoon*** are common to this cemetery still in use **(2) (39)**
Richardson	37 - 1 - E	T2S, R11W, Sec 5	6 graves; first known interment: Tennessee E. Ham (1874-1876); last known interment: Willie ***Davidson*** (1917-1918); ***Richardson*** is also found here **(39)**
Richardson	273 -1 - E	T2S, R11W, Sec 9	approximately 20 graves; first known interment: Myrtle ***Richardson*** (1901-1903); last known interment: Michael Cory ***Peden*** (b. & d. 1988); ***Irons*** and ***Smith*** are also found here **(36) (39)**
Richardson Chapel	64 - 2 - NE	T1S, R9W, Sec 14	also known as Granny Richardson Cemetery; former site of Richardsons Chapel Church; approximately 1,300 graves; first known interment: W. R. ***Mitchell*** (1842-1844); ***Allen, Barnett, Belew, Burbank, Chandler, Davis, Garrison, Gray, Green, Johns, Jones, Killen, Mashburn, Matthews, Mitchell, Pettus, Putman, Richardson, Shaw, Shelton, Smith, Springer, Thornton, White, Wilcoxson, Wilson*** and ***Wright*** are common to this cemetery still in use; a newer cemetery is found across the street from here **(2) (39)**
Riverbend	122 - 1 - E	T3S, R12W, Sec 16	Riverbend Church of Christ; approximately 65 graves; first known interment: Nellie J. ***Lucy*** (1919-1949); ***Irons, Peden, Smith, Terrell, Wallace*** and ***Whitten*** are common to this cemetery still in use **(36) (37) (39)**
Robinson	72 - 2 - NE	T1S, R9W, Sec 24	also known as Stutts Cemetery; approximately 60 graves, 45 of which are marked with fieldstones; the cemetery began with the interments of the Lightle ***Robinson*** family; first know interment: H. E. ***Stutts*** (b. & d. 1877); last known interment: Joe Leonard ***Varner*** (1934-2008); ***Glover*** and ***Vanpelt*** are also found here **(2)**
Rock	269 - 1 - E	T3S, R11W, Sec 18	Rock Primitive Baptist Church; a black cemetery; approximately 250 marked and 25 unmarked graves; first known interment: Lizzie ***Reynolds*** (d. 1934); ***Adams, Armstead, Beck, Brewer, Cole, Duster, Farris, Johnson, Rowell, Simpson, Smith, Thompson*** and ***Vaughn*** are common to this active cemetery **(36) (39)**
Rogers Chapel	33 - 2 - NW	T1S, R11W, Sec 23	near Rogers Chapel United Methodist Church, may be known as Wilson Cemetery; in existence before the church; approximately 640 graves; first known interment: ***Wilson*** (b. & d. 1895); ***Beasley, Burns, Forsythe, Fowler, Givens, Haygood, Hill, Hines, Irons, Keeton, Killen, Lawson, Lovelace, Olive, Parker, Patterson, Rich, Riley, Scott, Vines, Wilson*** and ***Young*** are common to this cemetery still in use **(36) (39)**
Rogersville	188 - 2 - SE	T2S, R7W, Sec 31	Rogersville United Methodist Church Cemetery, see Oliver-Bedingfield
Rogersville	191 - 2 - SE	T3S, R7W, Sec 5	Rogersville Civitan, see Civitan

Cemetery	Locale	Location	Church Affiliation and Remarks
Rogersville	291 - 2 - SE	T3S, R7W, Sec 3	Rogersville Funeral Home Cemetery; approximately 115 graves; first known interment: William Billy ***Leibecki*** (1958-2001); ***Abshire, Burroughs, Sandlin, White*** and ***Yerbey*** are common to this active cemetery **(39)**
Romine	193 - 2 - SE	T2S, R7W, Sec 27/28	over 400 graves, many before the Civil War; first known interment: Martha E. ***Romine*** (1833-1852); ***Barr, Belue, Birdwell, Eldridge, Favors, Gatlin, Graham, Hendrix, McGee, McMeans, Newton, Perry, Richardson, Romine, Thornton, Wallace*** and ***White*** are common to this cemetery still in use **(1) (39)**
Romine	194 - 2 - SE	T2S, R7W, Sec 21	see Old Romine
Rowell	119 - 1 - E	T3S, R13W, Sec 13	9 graves; first known interment: C. ***Cheatham*** (d. 1816 at 66 years); last known interment: Empson B. ***Thompson*** (1826-1892); ***Morgan*** and ***Rowell*** are also found here **(13) (39)**
Saint Florian	43 - 2 - SW	T2S, R10W, Sec 18	see Saint Michaels
Saint Michael	43 - 2 - SW	T2S, R10W, Sec 18	also known as Saint Florian Cemetery; Saint Michaels Catholic Church, established 1872; burials began in the 1870s; approximately 750 graves; first known interment: Landelin ***Ruder*** (1846-1874); ***Eck, Eckl, Foerster, Foster, Grossheim, Gruber, Haeger, Halter, Hoernig, Krieger, Locker, Mecke, Melcher, Peters, Rasch, Schmidlkofer, Ultsch, Zierer*** and ***Zulauf*** are common to this cemetery still in use **(36) (39)**
Scott	5 - 1 - W	T1S, R15W, Sec 12	approximately 125 marked and 64 unmarked graves; first known interment: Nancy ***Thrasher*** (1790-1881); ***Austin, Bailes, Craven, Keele, Mansel, Scott, Shook, White*** and ***Williams*** are found here **(37) (39)**
Scott	66 - 2 - NW	T1S, R9W, Sec 23	approximately 25 graves; first known interment: A. ***Jones*** (1803-1825); ***Allen, Balentine, Harris, Hodge, Jones, McGee, Simpson, Stewart, Wisdom*** and ***Wright*** are common to this cemetery still in use **(2) (39)**
Sharp	13 - 1 - W	T1S, R13W, Sec 19	7 graves; ***Dowdy*** and ***Sharp*** are found here **(2)**
Shaw	3 - 1 - W	T1S, R15W, Sec 7	an active cemetery **(39)**
Shaw	1 - 1 - W	T1S, R16W, Sec 1	also known as Waite or Wates Cemetery; approximately 125 graves; first known interment: Jesse R. ***Shaw*** (1824-1825); last known interment: Georgia Dewey ***Hill*** (1898-1980); ***Baugh, Boroughs, Burrows, Carson, Curtis, Eaves, Fisher, Mangum, McKelvey, Paulk, Qualls*** and ***Smith*** are common to this cemetery **(39)**
Shelton	88 - 2 - NE	T1S, R8W, Sec 23	the marked grave of Stephen ***Shelton*** (1812-1878), his wife and daughter are found here along with several unmarked graves; ***Stephens*** is also found here **(1) (39)**
Sherrod	106 - 1 - E	T2S, R12W, Sec 19	Sherrod Valley Cemetery since 1930, former site of Sherrod Church of Christ, the church moved and became Oakland Church of Christ in 1952; approximately 115 graves; first known interment: Ruby Mae ***Wright*** (1928-1930); ***Brown, Dupree, Fowler, Golightly, Hamm, High, Irions, Johnson, Joiner, Jones, Lawson, Richards, Risner, Pitts*** and ***Wesson*** are common to this cemetery still in use **(35) (36) (39)**
Shiloh	234 - 2 - NW	T1S, R9W, Sec 18	Shiloh or Shilo Church of Christ, established around 1902; approximately 600 graves; first known interment: Tessie Mae ***Hannah*** (1917-1924); ***Allen, Baggett, Beavers, Behel, Black, Brewer, Butler, Canerday, Chandler, Clemmons, Coker, Curtis, Dial, Dickerson, Freeze, Gist, Gooch, Hill, Johns, LeFan, Richardson, Smith, Stutts, Thompson, Wallace*** and ***Wright*** are common to this active cemetery **(35) (39)**
Sholar	249 - 2 - SE	T3S, R7W, Sec 6	8 graves; first known interment: William ***Sholar*** (1785-1845); last known interment: Nannie ***Tays*** (1882-1924); ***Crow, McLemore*** and ***Mercks*** are also found in this inactive cemetery **(39)**
Simmons	27 - 1 - E	T2S, R12W, Sec 12	approximately 140 graves; first known interment: Revolutionary War veteran Vachell ***Ijams*** (d. 1833 at 74 years); ***Alexander, Anderson, Brown, Egson, Freeman, Gresham, Grisham, Herndon, Ijams, Lewis, Lovelace, Malone, Minor, Simmons, Wesson*** and ***Woods*** are common to this active cemetery (**2**) **(39)**
Simmons	210 - 2 - SE	T3S, R7W, Sec 19	see Nance-Simmons
Simpson	115 - 1 - E	T3S, R12W, Sec 9	
Simpson	268 - 1 - E	T2S, R12W, Sec 9	approximately 20 graves, most unmarked; first known interment: Alexander ***Higgins*** (1790-1830); last known interment: Theodore ***Gray*** (1895-1967); ***Canon, Price*** and ***Williams*** are common to this cemetery **(36) (39)**
Simpson	293 - 2 - SE	T2S, R8W, Sec 36	10 graves; first known interment: Dr. Drury H. ***Cox*** (d. 1841) or Temperence Sivilla ***Simpson*** (1838-1841); last known interment: Cassa Capshaw ***Simpson*** (1809-1903); ***Capshaw*** is also found here **(1) (39)**
Smith	47 - 2 - NW	T1S, R10W, Sec 14	Smith Family Cemetery, 16 graves; first known interment: Nancy Haralson ***Smith*** (1791-1853); last known interment: William L. ***Clemmons*** (1900-1922); ***Hines*** is also found in this inactive cemetery **(39)**
Smith	128 - 1 - E	T3S, R12W, Sec 23/24	6 graves; first known interment: Hamilton F. ***Smith*** (1833-1835); last known interment: Henry D. ***Smith***, Sr. (1803-1869) **(36)**
Smith	294 - 1 - W	T1S, R13W, Sec 30	Harvey and Sarah Davis Smith Family Cemetery; first known interment: Martha Catherine ***Smith*** (1837-1900); last known interment: Harvey ***Smith*** (1870-1925); ***Glasscock*** and ***Stricklin*** are also found here **(39)**
Smith Bottom	148 - 1 - E	T3S, R11W, Sec 30	a black cemetery; 2 known interments: Robert ***Lawrence*** (b. & d. 1892) and Bettie **(36)**
Smithsonia	231 - 1 - E	T3S, R13W, Sec 14	Smithsonia Church of Christ; a black cemetery of approximately 30 graves; first known interment: Henderson ***Thompson*** (1941-1960); ***Beasley, Johnson*** and ***Thompson*** are common to this active cemetery **(36) (39)**
Southside	199 - 2 - SE	T3S, R7W, Sec 8	Southside Church of Christ; a black cemetery of approximately 30 graves; first known interment: Minnie C. ***Glover*** (d. 1950); ***Boling, Fuqua, Turner, Watkins*** and ***Winstead*** are common to this cemetery **(1) (39)**
Springfield	211 - 2 - SE	T2S, R8W, Sec 9	approximately 210 graves; first known interment: H. L. ***Davis***, Jr. (1936-1961); ***Bailey, Davis, Hayes, King, Mayfield, Phillips, Smith, Thigpen, Thornton*** and ***White*** are common to this cemetery still in use **(1) (39)**
Spring Hill	228 - 1 - W	T2S, R13W, Sec 34	Spring Hill Missionary Baptist Church, erected in 1904; approximately 215 graves; over 100 graves were reinterred by the TVA here; first known interment: Tommie ***Conner*** (1898-1900); ***Armstead, Barnett, Bumpus, Jones, Smith, Stewart, Thompson*** and ***Woods*** are common to this cemetery still in use **(33) (39)**
Stoney Point	36 - 1 - E	T2S, R11W, Sec 9	Stoney Point Church of Christ, organized as Old Cypress Church in 1823 and is considered the second oldest Church of Christ in the state; cemetery established 1896; approximately 800 graves; ***Boyd, Brewer, Butler, Delano, Gooch, Hayes, Jaynes, Marks, McClure, Redding, Ringelstein, Sharp, Stevenson, Townley, Underwood, Wallace, Wilson, Young*** and ***Zahnd*** are common to this active cemetery **(29) (39)**
Sturdivant	196 - 2 - SE	T3S, R7W, Sec 7	see Fuqua
Stutts	52 - 2 - NW	T1S, R9W, Sec 29	Henry Stutts Cemetery; approximately 70 graves; first known interment: Mary Williams ***Stutts*** (d. 1845); ***Bradley, Brown, Danley, Gray, McDonald, Stutts*** and ***Wright*** are common to this cemetery still in use **(39)**
Stutts	72 - 2 - NE	T1S, R9W, Sec 24	or Old Stutts, see Robinson
Summerhill	267 -1 - E	T2S, R12W, Sec 33	a black cemetery; the marked graves of Hannah ***Summerhill***, Elizabeth ***Summerhill*** (1866-1914), Millie ***Summerhill*** (1868-1926) and John ***Olie*** **(36)**
Sweetwater	253 - 1 - E	T3S, R11W, Sec 1	at Sweetwater Plantation House, built by Governor Robert Miller Patton in 1834; 5 graves; first known interment: John ***Brahan*** (1774-1834); last known interment: John Simpson ***Patton*** (1847-1849) **(2)**
Tabernacle	49 - 2 - NW	T1S, R9W, Sec 19	Tabernacle Methodist Church; approximately 200 graves; first known interment: Catherine ***Hill*** (d. 1825 at 24 years); ***Angel, Balentine, Bretherick, Burgess, Butler, Cauhorn, Hall, Hammond, Haygood, Hill, Kelley, Kenedy, Killen, LeMaster, Nicholson, Scott*** and ***Swinea*** are common to this cemetery still in use **(2) (39)**
Tanyard	163 - 2 - SE	T2S, R9W, Sec 23	see Phillips
Tate-Russell	154 - 2 - SW	T2S, R10W, Sec 15/22	9 legible stones, 12 graves marked with fieldstones; first known interment: Joseph H. F. ***Russell*** (1891-1893); last known interment: James M. ***Russell*** (1867-1941); ***Bayer*** and ***Tate*** are also found here **(2) (39)**

Cemetery	Locale	Location	Church Affiliation and Remarks
Thompson	50 - 2 - NW	T1S, R9W, Sec 20	see Kennedy-Stutts
Thompson	107 - 1 - E	T2S, R12W, Sec 32	
Thornton	180 - 2 - SE	T2S, R8W, Sec 35	see Ingram-Thornton
Thornton	183 - 2 - SE	T2S, R8W, Sec 34	see Butler
Thortontown	180 - 2 - SE	T2S, R8W, Sec 35	see Ingram-Thornton
Tidwell	295 - 2 - SW	T2S, R10W, Sec 12	6 graves of the ***Tidwell*** family; first known interment: Nancy Erbin ***Tidwell*** (1863-1896); last known interment: Richard T. ***Tidwell*** (1845-1917); this cemetery is no longer in use **(39)**
Townsley	254 - 1 - E	T2S, R11W, Sec 9	4 marked stones remain; Fate ***Townsley*** (1876-1899), Stephen ***Townsley*** (1812-1868), Sarah Tucker ***Townsley*** (1807-1870), and 2 infant graves **(3) (39)**
Tri Cities Memorial	143 - 2 - SW	T2S, R10W, Sec 31	Tri Cities Memorial Gardens; over 8,600 graves in a contemporary cemetery **(39)**
Trinity	296 - 1 - E	T3S, R11W, Sec 9	Trinity Episcopal Church; 8 graves; first known interment: Lillie R. ***Beggs*** (1900-1996); ***Camp, Daniel, Hudson, Lively, McClure, Mitchell*** and ***Tipper*** are also known to be found in this active cemetery **(39)**
Underwood	137 - 1 - E	T2S, R11W, Sec 22	approximately 30 graves; first known interment: Nannie ***Rickard*** (1871-1884); last known interment: Billy Lewis ***Hensley*** (1927-2007); ***Rickard, Underwood*** and ***Walker*** are common to this cemetery **(36) (39)**
Vaughn	116 - 1 - E	T3S, R12W, Sec 3	
Waite	1 - 1 - W	T1S, R16W, Sec 1	see Shaw
Waldrip	297 - 1 - E	T2S, R12W, Sec 2	the grave of Susannah ***Waldrip*** (1799-1837) is known to be found her **(39)**
Wallace	192 - 2 - SE	T2S, R7W, Sec 33	approximately 230 graves; first known interment: A. R . ***Wright*** (1882-1884); ***Chandler, Chiltam, McLemore, McMurry, Prickett, Sledge, Tuten*** and ***Wallace*** are common to this active cemetery **(1) (39)**
Walston	114 - 1 - E	T3S, R12W, Sec 4	the white section of this cemetery contains approximately 460 graves; first known interment: Malcom ***McIntyre*** (1777-1824); ***Cox, Hall, Hayes, Hill, Howie, Jones, Kimbrough, Liles, May, Rice, Richardson, Sherrod, Wallace, Walston*** and ***Whitten*** are common to this section; the black section of this cemetery contains 14 marked and many unmarked graves; several slaves were buried here; first known interment: Willie ***Perkines*** (1869-1916); ***Winborn*** is common to this section; this cemetery is still in use **(36) (39)**
Warmack	204 - 2 - SE	T3S, R7W, Sec 10	approximately 160 graves; first known interment: Terry ***Bradley*** (1788-1852); ***Barbee, Bedingfield, Carter, Ezell, Goode, Haney, Jones, McLemore, Nash*** and ***Perry*** are common to this cemetery still in use **(1) (39)**
Wasden	276 - 2 - NW	T1D, R10W, Sec 10	the marked graves of David ***Wasden*** (1786-1858) a Captain in the War of 1812, R. ***Mading*** (1785-1855) and William ***Duncan*** (1779-1850) as well as approximately 25 unmarked graves **(36)**
Wates	1 - 1 - W	T1S, R16W, Sec 1	see Shaw
Watkins	7 - 1 - W	T2S, R15W, Sec 3	also known as Wadkins; 61 graves were removed from this cemetery as a result of Pickwick Dam; interments dated from 1867 to 1932 and included ***Baugh, Higgins, Huffman, Little, Shaw*** and ***Skinner*** **(33)**
Watkins	203 - 2 - SE	T3S, R7W, Sec 16	a black cemetery of numerous graves; first known interment: Hariet ***Haney*** (1911-1922); last known interment: Maude ***Simmons*** (d. 1951); ***Fuqua, Shoulders, Smith*** and ***Watkins*** are also found here **(1) (39)**
Watkins	206 - 2 - SE	T3S, R7W, Sec 21	several rows of unmarked graves **(1)**
Watkins	212 - 2 - SE	T3S, R7W, Sec 20	approximately 15 unmarked graves **(1)**
Watkins	275 - 2 - NW	T1S, R10W, Sec 30	see Curtis
Watkins	298 - 1 - W	T1S, R13W, Sec 26	the graves of Homer J. ***Watkins*** (1917-2007) and Velma Heupel ***Watkins*** (1918-2011) are known to be found here **(39)**
Weaver	190 - 2 - SE	T3S, R7W, Sec 5	established about 1867, this cemetery is surrounded by Rogersville Civitan Cemetery; approximately 85 graves; first known interment: E. T. ***Weaver*** (1842-1867); ***Barclay, Cox, Davis, Fuqua, Grisham, Haraway, Keller, Latham, Lawson, McMurry, Patterson*** and ***Weaver*** are common to this cemetery still in use **(1) (39)**
Weaver	207 - 2 - SE	T3S, R7W, Sec 18	a TVA survey from the 1930's reports evidence of one grave **(34)**
Wesley Chapel	25 - 1 - E	T2S, R12W, Sec 3	Wesley Chapel United Methodist Church; the church dates from the 1820's; over 1,600 graves, many marked with fieldstones; first known interment: Richard ***Faires*** (d. 1819); ***Abramson, Anderson, Austin, Broadfoot, Daniel, Fowler, Haddock, Jackson, Koonce, Palmer, Paulk, Phillips, Reeder, Roach, Simmons, Thrasher, Wallace, Wesson*** and ***Young*** are common to this active cemetery **(2) (29) (37) (39)**
Wesson	282 - 1 - E	T2S, R11W, Sec 15	north side of Emanuel Baptist Church; 9 graves; first known interments: H. J. ***Wesson*** (1854-1876) and R. J. ***Wesson*** (1858-1876); last known interment: Columbus Christian ***Wesson*** (1851-1934); ***Lanier*** is also found in this inactive cemetery **(36) (39)**
Westmoreland	202 - 2 - SE	T3S, R7W, Sec 8/9	see Cox
Whitehead	179 - 2 - SE	T2S, R8W, Sec 23	James Whitehead Cemetery, established 1850, approximately 75 graves; first known interment: William K. ***Whitehead*** (1819-1850); ***Gautney, Snoddy*** and ***Whitehead*** are common to this cemetery still in use **(1) (39)**
Whitten	300 - 1 - W	T1S, R14W, Sec 19	12 graves; first known interment: Alexander ***Higgins*** (1790-1830); last known interment: Margie ***Inman*** (1899-1900); ***Lindsey, Price, Simpson, Tune, Turner*** and ***Whitsett*** are also found in this cemetery **(39)**
Williams	168 - 2 - SE	T2S, R9W, Sec 25	the cemetery has a white and a black section; first known white interment: Susan H. ***Williams*** (1811-1812); last known white interment: Maggie L. ***Blair*** (1866-1922); first known black interment: infant ***Horn*** (1904-1905); the white section in no longer active, but the black section is still in use **(2)**
Williams Chapel	10 - 1 - W	T1S, R14W, Sec 10	Williams Chapel Presbyterian Church, organized around 1908, originally known as Sego Presbyterian Church; approximately 215 graves; first known interment: Ann E. ***Williams*** (1842-1843); ***Clanton, Faulkner, Goodman, Holcombe, Sego, Smith, Weston*** and ***Young*** are common to this active cemeterty **(36) (37)**
Wilson	82 - 2 - SE	T2S, R8W, Sec 18	California Rust ***Wilson*** (1828-1906), Henry ***Wilson*** (1851-1915), Martha Jane Pain ***Wilson*** (1822-1846), Robert C. ***Wilson*** (1845-1846) and Stewart ***Wilson*** (1812-1888) are known to be found here **(39)**
Wilson	142 - 2 - SW	T2S, R10W, Sec 30	17 graves; first known interment: Eliza ***Wilson*** (1792-1817); last known interment: Mary Andrews ***Anders*** (1920-1945); ***Payne*** is also found in this inactive cemetery **(2) (39)**
Winbourn	110 - 1 - E	T2S, R12W, Sec 33	the graves of Dorsey ***Winbourn*** (1814-1885), Sarah ***Anderson*** (1809-1879), William A. ***Tinnon*** (d. 1891, age 65), William V. ***Anderson*** (1843-1882), Martha ***Winbourne*** (1765-1853), William ***Winbourne*** (1764-1836), and Henry Guilford ***Winbourne*** (1837-1914) **(36) (39)**
Woodland	124 - 1 - E	T3S, R12W, Sec 32	7 marked and 30 unmarked graves; first known interment: Libbie H. ***Garner*** (b. & d. 1894); ***Barker, Hunt, Purser*** and ***Smith*** are also found in this cemetery last used in 2007 **(36) (39)**
Woodland Springs	123 - 1 - E	T3S, R12W, Sec 29	at least 25 graves; first known interment: Robert Howard ***Darby*** (d. 1900); last known interment: Sarah Crumpton ***Vaughan*** (d. 1986); ***Burrow, Hollis*** and ***McDougal*** are common to this cemetery **(24) (36) (39)**
Woods	104 - 1 - E	T3S, R13W, Sec 2	a black cemetery; the graves of Lucinda W. ***Thompson*** (1871-1933); Oscar ***Woods*** (1923-1924); William H. ***Woods*** (1833-1917); Leander ***Woods*** (1852-1915) and Thomas ***Williams***, III (b. & d. 1916) **(36)**
Wright	70 - 2 - NW	T1S, R9W, Sec 27	the marked graves of Barbary ***Wright*** (1802-1852), Nicholas ***Wright*** (1793-1854) and Andrew Jackson ***Killen*** (b. 1832) along with several unmarked graves **(2)**

Cemetery	Locale	Location	Church Affiliation and Remarks
Wright	16 - 1 - W	T2S, R14W, Sec 2	Wrights Chapel United Methodist Church, approximately 400 graves; first known interment: Mary E. ***Potts*** (1842-1868); ***Bevis, Cagle, Cole, Gibbs, Hanback, Houston, Jones, Lindsey, McKelvey, Parrish, Rayburn, Robertson, Saddler, Sharp*** and ***Wesson*** are common to this large cemetery still in use **(26)**
Wright	71 - 2 - NW	T1S, R9W, Sec 27	approximately 110 graves; first known interment: War of 1812 veteran John ***Wright***, Jr. (1777-1832); ***Allen, Gray, Lefan, Robertson, Ticer, Wesson, Wright*** and ***Young*** are common to this active cemetery **(2) (39)**
Wright and Rice	270 - 2 - SW	T2S, R11W, Sec 26	15 to 20 unmarked graves along with Lillie M. ***Vick*** (1880-1882), Margaret P. ***Walker*** (1834-1881) and Patton ***Howell*** **(2) (36)**
Wylie	301 - 1 - W	T2S, R13W, Sec 10	4 graves; Harriet E. ***Pomeroy*** (1830-1905), Luther Calvin ***Pomeroy*** (1816-1889), Clarence ***Wylie*** (1880-1902), and Stewart ***Wylie*** (1847-1900) **(39)**
Young	261 - 1 - W	T1S, R13W, Sec 20	
Zion	117 - 1 - E	T3S, R12W, Sec 3	first known interment: Andrew Jackson ***Lason*** (1827-1914); ***Allen, Craig, Davis, Deshazo*** and ***Ryce*** are found in this active cemetery **(39)**

Cemeteries of Unknown Name

Cemetery	Locale	Location	Church Affiliation and Remarks
Unknown	8 - 1 - W	T1S, R15W, Sec 36	
Unknown	42 - 2 - NW	T1S, R10W, Sec 31	
Unknown	54 - 2 - NW	T2S, R10W, Sec 4	
Unknown	65 - 2 - NW	T1S, R9W, Sec 15	
Unknown	129 - 1 - E	T3S, R12W, Sec 25	
Unknown	161 - 2 - SW	T2S, R9W, Sec 15	
Unknown	166 - 2 - SW	T2S, R9W, Sec 35	
Unknown	178 - 2 - SE	T2S, R8W, Sec 27	10 to 12 unmarked graves **(1)**
Unknown	184 - 2 - SE	T3S, R8W, Sec 2	
Unknown	195 - 2 - SE	T2S, R7W, Sec 15	8 to 10 unmarked graves **(1)**
Unknown	197 - 2 - SE	T3S, R7W, Sec 7	
Unknown	211 - 2 - SE	T3S, R7W, Sec 20	
Unknown	214 - 2 - SE	T2S, R7W, Sec 35	
Unknown	229 - 1 - E	T2S, R13W, Sec 36	
Unknown	230 - 1 - E	T2S, R12W, Sec 26	
Unknown	244 - 2 - SE	T2S, R7W, Sec 15	
Unknown	250 - 2 - NE	T1S, R7W, Sec 29	6 graves; the cemetery was known to exist by 1873; Martha ***Glossup*** and 3 infants of Jessie ***Littrell*** are found here **(1)**
Unknown	251 - 2 - SE	T3S, R8W, Sec 7	
Unknown	280 - 2 - NE	TS1, R7W, Sec 12	

Cemeteries of Uncertain Location

Cemetery	Locale	Location	Church Affiliation and Remarks
Anderson	not plotted	Anderson	Anderson Memorial Park Cemetery; a contemporary cemetery **(39)**
Armistead	not plotted	T2S, R11W, Sec 31	this cemetery has been destroyed; the stones of Martha H. ***Armistead*** and Martha W. ***Smith*** are found standing against a tree at the site **(10) (12)**
Bailey	not plotted	Bethel Community of Anderson	11 graves; first known interment: Susan Eleanor ***Bailey*** (1835-1879); last known interment: Michelle Dawn ***Riehle*** (1979-2003); ***Cornelius, Hulsey*** and ***Townsend*** are also found here **(39)**
Bainbridge	not plotted	T2S, R10W, Sec 3	only known interment: Nancy ***Johnson*** (d. 1831 or 1834) **(2)**
Barnett	292 - 2 - SE	2 miles south of Center Star near the Cunningham home	the graves of Eliza Jane ***Herman*** (1824-1834); John W. ***Barnett*** (1827-1847) and Mary E. ***Barnett*** (1837-1845) and possibly others in unmarked graves **(2) (39)**
Baugh	not plotted	in the Waterloo area	now inundated by water; graves were removed to Richardson, Parker and Mount Olive Cemeteries; first known interment: infant ***Huffman*** (b. & d. 1867); last known interment: Ben ***Swinford***, Jr. (1830-1832); ***Baugh, Higgins*** and ***Skinner*** were also once found here **(2)**
Beavers	not plotted	Elgin	7 graves; first known interment: D. M. ***Beavers*** (1845-1856); ***King*** and ***Michael*** are also found in this long and idle cemetery **(39)**
Black Ground	not plotted	unknown	the graves of Clarence Dru ***Miller*** (1896-1959) and Mary Gladys ***Swanger*** (1907-1989) **(39)**
Burrow	not plotted	Lexington	Mary E. ***Burrow*** (1848-1876), Rebecca M. ***Burrow*** (1850-1872), William F. ***Burrrow*** (1837-1860) and George T. ***Fields*** (1846-1864) are known to be found here **(39)**
Caddo	not plotted	T3S, R13W, Sec 4	7 graves **(33)**
Camp Westmoreland	not plotted	unknown	the grave of Rawley or Raleigh ***Madding*** (1785-1855) **(39)**
Campground	not plotted	west of Cypress Creek near Cloverdale	markers are no longer present; ***Farris*** and ***Hales*** are said to be buried here **(2)**
Canaan	not plotted	unknown	Canaan Baptist Church; an active cemetery **(39)**
Crittenden	not plotted	south of Center Star	12 graves; first known interment: Mary Ann ***Jones*** (1823-1848); last known interment: George Jones ***Williams*** (d. 1917); ***Brown, Crittenden, Tapp*** and ***Taylor*** are also found here **(2) (39)**
Deibert Park	not plotted	Florence	Lillian Cook ***Deibert*** (1916-2011) is known to be found here **(39)**

Cemeteries of Uncertain Location

Cemetery	Locale	Location	Church Affiliation and Remarks
Doubleheads Grave	not plotted	near the old stage coach inn, U.S. 72 at Blue Water Creek	2 graves, one of which is thought to be the grave of Cherokee Chief ***Doublehead***, murdered on August 9, 1807 **(2)**
Dunn	not plotted	on Savannah Highway at old Hawkins Place	the graves of John ***Dunn*** and family **(2)**
Evans	not plotted	the Waterloo area in T2S, R15W, Sec 10	this cemetery was moved by the TVA; ***Evans*** and ***Parker*** were once found here **(2)**
French	not plotted	unknown	Benjamin ***French*** (1764-1847) and M. ***French*** (d. 1847) are known to be found here **(39)**
Gresham	not plotted	unknown	***Barnett*** and ***White*** are known to be found here **(39)**
Grist	not plotted	W. of Green Hill near Shoal Creek at Hollis Bottoms	approximately 35 graves marked with fieldstones; known interments: War of 1812 veteran Joseph ***Grist*** (1789-1846) and Sinnia Hollis ***Grist*** (1800-1853) **(2)**
Haden	not plotted	unknown	
Hammond Homestead	not plotted	S. of 1.5 mi. S. of Grassy, near Second Creek	15 graves; first known interment: John Clemons ***Hammond*** (1813-1895); last known interment: Mandy D. ***Hammond*** (1839-1905); ***Sadler*** is also found here **(1) (39)**
Harrison	not plotted	across the street from the Killen post office	8 legible stones, many others unmarked or marked with fieldstones; first known interment: John L. ***Harrison*** (1811-1842); last known interment: Henry S. ***Harrison*** (1816-1855) **(2)**
Howell	not plotted	off Butler Creek Road near Pruitton	approximately 10 graves with legible stones and approximately 20 marked by fieldstones; first known interment: Levi ***Howell*** (1786-1844); last known interment: Nancy Cantrell ***Hardwick*** (1820-1906); ***Beard, Cantrell, Reynolds*** and ***Spain*** are also known to be found here **(2) (39)**
Hutchins	not plotted	near Florence	the graves of Mary ***Hutchins*** (1812-1839) and Col. Andrew J. ***Hutchins*** (d. 1841) are found here **(4)**
Irions	not plotted	T2S, R13W, Sec 33	a black cemetery **(33)**
Kennemer	not plotted	2.5 miles north of U.S. 72 on County Road 70	2 known graves; Mary L. F. ***Bedingfield*** (d. 1903) and James A. ***Kennemer*** (d. 1918) **(1)**
Koger	not plotted	Old Koger Plantation	8 graves with interments dating from 1858 to 1902 **(38)**
Lansford	not plotted	unknown	Lucy Elizabeth ***Davis*** (b. & d. 1851), Mary Emily ***Davis*** (1849-1852), John P. ***Lansford*** (1842-19180 and Thomas ***Lansford*** (1808-1854) are known to be found here **(39)**
LeNeave	not plotted	old Threet's Cross Roads	formerly known as Threet Cemetery; 14 graves, 6 legible; Joseph Jefferson ***Threet*** (1832-1868), James T. ***Bevis*** (1860-1877), Eveline ***Threet*** (1834-1868), Parilee Eveline ***Threet*** (1834-1915), Jack Wesley ***Terell*** and Matilda Threet ***Terell*** **(2) (39)**
Lucas	not plotted	originally in Waterloo	most of the graves in this cemetery were moved to Richardson Cemetery including Emily Ann ***Lethworth*** and members of the ***Lucas*** family **(2)**
Mangrum	not plotted	off Joe Wheeler Park Road	a black cemetery of 2 graves; Rosie Lee Butler ***Mangrum*** (1880-1984) and George Washington ***Mangrum*** (1882-1948) **(1)**
Martin	not plotted	Waterloo	Carrie ***Cobb*** (1868-1915) is known to be found here **(39)**
Martin	not plotted	on Cypress Mill Road	graves of the ***Martin*** and ***Robertson*** family were moved from here to the Florence Cemetery; the ***Gregory*** family may still be found here **(2)**
Martin Hill	252 - 2 - SW	T2S, R10W, Sec 24	6 legible stones, 15 graves marked with fieldstones; first known interment: Martin ***Hill*** (d. 1849 at 54 years); last known interment: Deborah ***Hill*** (1831-1868) **(2)**
McMurry	not plotted	2.2 mi. w. of Rogersville on U.S. 72, then south 1 mile	this cemetery is located on top of a hill in a pasture; 8 graves; first known interment: Rebecca ***McMurry*** (1775-1851); last known interment: James ***McMurry*** (1774-1858); ***Martindale*** is said to be found here **(1)**
Moore	not plotted	Mars Hill section of Florence	21 marked and 6 unmarked graves; first known interment: Averriller M. ***Sample*** (1824-1825); last known interment: Covode D. ***Griffith*** (1861-1846); Hugh ***McVay***, Governor in 1837 **(2)**
Moore	not plotted	T1S, R14W, Sec 30	lost to cultivation **(33)**
Moye	not plotted	Rogersville	2 recent interments in a family cemetery **(39)**
Mount Moriah	not plotted	Florence	8 graves; first known interment: Albert ***Bowling***, Jr. (d. 1984); a contemporary cemetery **(39)**
Nance-McLemore	248 - 2 - SE	T3S, R7W, Sec 5	approximately 45 graves; first known interment: David ***Cannon*** (1772-1842); ***McLemore, Nance, Neely, Patterson*** and ***Williams*** are common to this cemetery still in use **(1) (39)**
Oakland	not plotted	unknown	
Old Baptist	not plotted	off Goose Shoals Road	former site of a Primitive Baptist Church destroyed in 1911; 18 graves; first known interment: Sallie O. ***Owens*** (1760-1863); last known interment: Edmun ***Myrick*** (1848-1927); ***Bradley, Richardson, Smith*** and ***Stanford*** are also found here **(2)**
Old Barnett	246 - 2 - NE	S. of Co. Rd. 50 in Carum Hollow, near Second Creek	12 graves **(1)**
Old Chelsea	not plotted	unknown	Matthew ***Snoddy*** (1821-1891) is known to be found here **(39)**
Old Union	not plotted	Buck Island Road	a former church site; the grave of Serena Ann Elizabeth ***Long*** (1832-1859) is known to be found here **(39)**
Owens	not plotted	T1S, R15W, Sec 32	10 graves were removed from this site by the TVA **(2)**
Parker	not plotted	Waterloo	8 graves; first known interment: Howard P. ***Turner*** (1809-1823); last known interment: Elizabeth ***Webb*** (1819-1840); ***Johnson, Parker*** and ***Wallis*** are also found here **(39)**
Petersville	not plotted	T2S, R11W, Sec 27	beside New Petersville Missionary Baptist Church; a black cemetery; first known interment: Elmira ***Dortch*** (1886-1968); this cemetery still in use **(36)**
Saint Bartholomew	not plotted	Florence	Patricia Green ***Knox*** (1933-2013) is known to be found here **(39)**
Second Creek	not plotted	unknown	***Belue, Ezell, Guthrie*** and ***Shelton*** are known to be found here **(39)**
Simpson	not plotted	near Waterloo in T1S, R14W, Sec 29	
Simpson	not plotted	off Florence Blvd. in Florence	
Sinks	not plotted	on old Sinks Plantation	all of the graves once found here have been moved to Jackson Cemetery **(1)**
Sturgeon	not plotted	off County Road 49 between Anderson and Grassy	approximately 8 graves; first known interment: Elizabeth B. ***Sturgeon*** (1784-1846); last known interment: Nancy G. ***Howard*** (1822-1907) **(1)**
Summerhill	not plotted	T1S, R15W, Sec 19	the graves of Anna ***Carson*** and Jobe ***Carson*** (d. 1895, 65 years) were removed from here by the TVA **(33)**
Summerhill	not plotted	T1S, R15W, Sec 19	the graves of Horace ***Summerhill*** (d. 1894), Adeline ***Summerhill*** (d. 1898), Bob ***Wilkerson*** (d. 1890) and Martha ***Wilkerson*** (d. 1892); the graves were never identified by a 1934 TVA survey for Pickwick Lake and are thus assumed lost **(33)**

Cemeteries of Uncertain Location (Continued)

Cemetery	Locale	Location	Church Affiliation and Remarks
Thornton	not plotted	2 miles west of Rogersville	first known interment: Benjamin ***Ingram*** (1782-1849); ***Creel, Cunningham*** and ***Thornton*** are common to this cemetery **(4)**
Threet	not plotted	on old Threets Cross Roads	see LeNeave
Unknown	not plotted	behind the firehall on Bumpass Creek Road	possibly Unknown # 8; 8 marked and approximately 100 unmarked graves; first known interment: Howard P. ***Turner*** (1809-1823); last known interment: Elizabeth ***Webb*** (d. 1853, age 65) **(36)**
Union Grove	not plotted	Green Hill	Union Grove Baptist Church; a new cemetery still in use **(2)**
Whitehead	not plotted	T2S, R8W, Sec 26	the grave of Elizabeth ***Whitehead*** (1797-1834); many of the graves have been destroyed **(1)**
Wilborn	not plotted	unknown	John ***Bentley*** (1774-1862), Leabrucy ***Bentley*** (1847-1857) and Martha Jane ***Wilborn*** (1840-1903) are known to be found here **(39)**
Wilcoxson	not plotted	Elgin	Sally A. Wilcoxson ***Herman*** (1822-1852), John ***Wilcoxson*** (1798-1882), John B. ***Wilcoxson*** (1838-1856) and Levinia Rice ***Wilcoxson*** (1802-1861) are known to be found here **(39)**
Williams	not plotted	Helton Drive, Florence	the graves of J. H. ***Williams*** (1822-1899), G. R. ***Williams*** (1835-1926), Addie Lee ***Wilson*** (1894-1959) and Addie ***Gunn*** (1874-1964) **(15)**
Williams	not plotted	south of Center Star near Houstontown	14 marked graves, others scattered over a large area; first known interment: Timothy ***Hosmer***, Jr. (d. 1834 at age 22); last known interment: Gladys ***Ezell*** (1907-1908); ***Buckley, Douglas, Stone*** and ***Williams*** are found here **(2)**
Witherspoon	not plotted	near the mouth of Second and Bumpass Creeks	all of the graves were removed from this cemetery to Richardson Cemetery in 1937 **(2)**

Sources

1. *Cemeteries of East Lauderdale County, Alabama.* Rogersville, Alabama: Friends of the Rogersville Public Library, 1981.
2. Garrett, Jill K. and Iris H. McClain. *Some Lauderdale County, Alabama Cemetery Records.* Columbia, Tennessee: published by the authors, 1970.
3. Personal correspondence with Donna Townsley Crapps of Florence, Alabama.
4. Gandrud, Pauline Jones. *Alabama Records.* Vol. 43.
5. Gandrud, Pauline Jones. *Alabama Records.* Vol. 199.
6. Gandrud, Pauline Jones. *Alabama Records.* Vol. 221.
7. AlGenWeb Archives. *Lauderdale County, Alabama.* 30 June 1999. <http://www.rootsweb.com/~allauder/cemt1r11.htm>.
8. AlGenWeb Archives. *Lauderdale County, Alabama.* 30 June 1999. <http://www.rootsweb.com/~allauder/cemt1r12.htm>.
9. AlGenWeb Archives. *Lauderdale County, Alabama.* 30 June 1999. <http://www.rootsweb.com/~allauder/cemt2r12.htm>.
10. AlGenWeb Archives. *Lauderdale County, Alabama.* 30 June 1999. <http://www.rootsweb.com/~allauder/cemt2r11.htm>.
11. *Natchez Trace Traveler.* Vol. 12, No. 1. Florence, Alabama: Natchez Trace Genealogical Society, February, 1992.
12. *Natchez Trace Traveler.* Vol. 12, No. 2. Florence, Alabama: Natchez Trace Genealogical Society, May, 1992.
13. *Natchez Trace Traveler.* Vol. 12, No. 3. Florence, Alabama: Natchez Trace Genealogical Society, August, 1992.
14. *Natchez Trace Traveler.* Vol. 12, No. 4. Florence, Alabama: Natchez Trace Genealogical Society, November, 1992.
15. *Natchez Trace Traveler.* Vol. 11, No. 2. Florence, Alabama: Natchez Trace Genealogical Society, May, 1991.
16. *Natchez Trace Traveler.* Vol. 11, No. 3. Florence, Alabama: Natchez Trace Genealogical Society, August, 1991.
17. *Natchez Trace Traveler.* Vol. 11, No. 4. Florence, Alabama: Natchez Trace Genealogical Society, November, 1991.
18. *Natchez Trace Traveler.* Vol. 10, No. 2. Florence, Alabama: Natchez Trace Genealogical Society, May, 1990.
19. *Natchez Trace Traveler.* Vol. 9, No. 1. Florence, Alabama: Natchez Trace Genealogical Society, February, 1989.
20. *Natchez Trace Traveler.* Vol. 9, No. 2. Florence, Alabama: Natchez Trace Genealogical Society, May, 1989.
21. *Natchez Trace Traveler.* Vol. 8, No. 3. Florence, Alabama: Natchez Trace Genealogical Society, August, 1988.
22. *Natchez Trace Traveler.* Vol. 4, No. 1. Florence, Alabama: Natchez Trace Genealogical Society, February, 1984.
23. *Natchez Trace Traveler.* Vol. 4, No. 2. Florence, Alabama: Natchez Trace Genealogical Society, May, 1984.
24. *Natchez Trace Traveler.* Vol. 3, No. 1. Florence, Alabama: Natchez Trace Genealogical Society, February, 1983.
25. *Natchez Trace Traveler.* Vol. 3, No. 4. Florence, Alabama: Natchez Trace Genealogical Society, November, 1983.
26. *Natchez Trace Traveler.* Vol. 2, No. 3. Florence, Alabama: Natchez Trace Genealogical Society, August, 1982.
27. *Natchez Trace Traveler.* Vol. 2, No. 4. Florence, Alabama: Natchez Trace Genealogical Society, November, 1982.
28. *Natchez Trace Traveler.* Vol. 1, No. 2. Florence, Alabama: Natchez Trace Genealogical Society, August, 1981.
29. *The Heritage of Lauderdale County, Alabama. Vol. 39.* Clanton: Alabama: Heritage Publishing Consultants, Inc., 1999.
30. *Valley Leaves.* Vol. 11, No. 4. Huntsville, Alabama: Tennessee Valley Genealogical Society, Inc., June, 1977.
31. *Valley Leaves.* Vol. 13, No. 2. Huntsville, Alabama: Tennessee Valley Genealogical Society, Inc., December, 1978.
32. *Valley Leaves.* Vol. 12, No. 4. Huntsville, Alabama: Tennessee Valley Genealogical Society, Inc., June, 1978.
33. Douthat, James L. *Pickwick Landing Reservoir Cemeteries.* Signal Mountain, Tennessee: Mountain Press, 1987.
34. Douthat, James L. *Wheeler Reservoir Cemeteries.* Signal Mountain, Tennessee: Mountain Press, 1987.
35. Sockwell, Sandra McGrady. *The Place Names of Colbert and Lauderdale Counties, Alabama*. PhD Dissertation. University of Alabama, 1985.
36. AlGenWeb Archives. *Lauderdale County, Alabama.* 31 July 2000. <http://www.rootsweb.com/~allauder/>.
37. Interment.net. *Cemeteries of Lauderdale County, Alabama.* 29 May 2006. <http://www.interment.net/data/ua/al/lauderdale.htm>.
38. Alabama Cemetery Preservation Alliance. 7 May 2013. <http://www.alabama-cemetery-preservation.com>.

Sources (Continued)

39. *Lauderdale County Cemeteries*. 7 March 2016. <http://www.findagrave.com>.
40. *Cemeteries of Northern Alabama*. 7 May 2013. <http://freepages.genealogy.rootsweb.ancestry.com>.
41. Stephen Jones of The University of Alabama Office of Archaeological Services, Moundville, Alabama.

Numerical List of Cemeteries

1. Waite
1. Shaw
1. Wates
2. Carson
3. Shaw
4. Parker
5. Scott
6. Mount Hebron
7. Watkins
8. Unknown
9. Cary
9. Richardson
10. Williams Chapel
11. Francis King Lucas
12. Murphys Chapel
13. Sharp
14. Milford
15. Oak Grove
16. Wright
17. Gravely Springs
18. Pine Hill
19. Austin
20. Lindsey
21. Cloverdale
22. Paulk
23. Macedonia
23. Central Heights
24. Dowdy
25. Wesley Chapel
26. Pisgah
27. Simmons
28. Bethel Berry
29. Emory
29. Nolen
30. Olive
31. Reynolds
32. Parsonage
33. Rogers Chapel
34. New Pisgah
35. Carr
36. Stoney Point
37. Richardson
38. Community
39. Chisholm
40. Jacksonburg
41. Piney Grove
42. Unknown
43. Saint Michael
43. Saint Florian
44. Cawhorn
45. Cowpens
45. Milners Chapel
45. Emmaline Stutts
46. Pleasant Grove
47. Smith
48. Fisher-Stutts
48. Jenkins
49. Tabernacle
50. Kennedy-Stutts
50. Thompson
51. Canerday
52. Stutts
53. Hill
54. Unknown
55. Oak Hill
56. Bailey Springs
57. McGee
58. Cox
59. Harrison
60. Bailey
60. Baileys Chapel
61. Grisham
62. Moore
63. Green
64. Richardson Chapel
64. Granny Richardson
65. Unknown
66. Scott
67. Center Hill
68. Allen
69. Pettus
70. Wright
71. Wright
72. Robinson
72. Stutts
73. Crow
74. Pettus
74. Michael
75. Mount Pleasant
76. Perry
77. Cox
78. Antioch
79. Holden
80. Crow
81. Bluewater
82. Wilson
83. Hickory Flat
84. Lexington
85. Portertown
86. Brown
87. Grassy
88. Shelton
89. Harmon
90. Barnett
91. Barnett
92. Brown
93. Corum
94. Rice
95. Hammond
96. Hurricane Springs
97. Nebo
98. Mitchell
99. Johnson
100. Perkins
101. Good Hope
102. Mount Zion
103. Canaan
104. Woods
105. Noel
106. Sherrod
107. Thompson
108. Peerson
109. Galilee
110. Winbourn
111. Lipscomb
112. Pleasant Hill
113. Duncan
114. Walston
115. Simpson
116. Vaughn
117. Zion
118. Flint
119. Howell
120. Bethel
121. Cunningham
121. Kernachan
122. Riverbend
123. Woodland Springs
124. Woodland
125. Peters
126. Peters
127. Evergreen
128. Smith
129. Unknown
130. Key
131. George
131. Holland
132. Jackson
132. Forks of Cypress
133. Anderson
134. Coffee
135. Pleasant Ridge
136. Greenview Memorial
137. Underwood
138. Gresham
139. Burtwell
140. McVay-Moore
140. Moore
141. Kachelman
142. Wilson
143. Tri Cities.
144. Price
145. Florence
146. Mount Calvary
147. Cypress Cotton Mill
147. Martin Factory
148. Smith Bottom
149. Huff
150. Hawkins
151. Hopewell
152. Jones Hill
153. Price
154. Tate-Russell
155. Huff
156. Beech Grove
157. Killen
158. Peck
159. Hale
160. Harden
161. Unknown
162. Jordan
163. Tanyard
163. Phillips
164. Butler
165. Barclay
165. Barkley
166. Unknown
167. Douglass
168. Williams
169. Pleasant Valley
170. Peden
171. Houston
172. Coffee
172. Fritts
173. Happy Valley
174. Butler
175. Ingram
176. Belew
177. Mount Tabor
178. Unknown
179. Whitehead
180. Ingram-Thornton
181. Harvey
182. Dean-McNairy
182. McNairy
183. Thornton
183. Butler
184. Unknown
185. Baggett
186. McCartney
187. Ray
188. Oliver-Bedingfield
188. Rogersville
189. Liberty
190. Weaver
191. Civitan
191. Rogersville
192. Wallace
193. Romine
194. Old Romine
194. Romine
195. Unknown
196. Sturdivant
196. Fuqua
197. Unknown
198. Cooper
199. Southside
200. Cunningham
201. Nance
202. Westmoreland
202. Cox
203. Watkins
204. Warmack
205. Miller
206. Watkins
207. Weaver
208. Haraway
209. Little Zion
210. Nance-Simmons
210. Simmons
211. Springfield
212. Watkins
213. Miller
214. Unknown
215. Hooie-Bedingfield
216. Greer
217. Bedingfield
218. Legg
219. Powell
220. Bumpus Creek
221. Mount Olive
222. Fords Mill
223. Hendricks Chapel
224. Antioch
225. Johnson Crossroads
226. New Hope
227. Rhodesville
228. Spring Hill
229. Unknown
230. Unknown
231. Smithsonia
232. Mount Zion
233. Lone Cedar
234. Shiloh
235. First United
236. Marys Chapel
237. Greenhill
238. Atlas
239. North Carolina
240. Mount Pleasant
241. Center Star
242. Bethel
243. Hurricane
244. Unknown
245. Andrews
246. Old Barnett
247. Jackson
248. Nance-McLemore
249. Sholar
250. Unknown
251. Beard
252. Martin Hill
253. Sweetwater
254. Townsley
255. Littleton
256. Casey
257. Gray
258. Armstead
259. Buckingham
260. Cannon
261. Young
262. New Hope
263. Richards
264. Perkins
265. Cody
266. Perry
267. Summerhill
268. Simpson
269. Rock
270. Wright and Rice
271. Coffee
272. Coffee
273. Richardson
274. Billingsley
275. Watkins
275. Curtis
276. Wasden
277. Elkins
278. Cooper
279. Central Heights
280. Unknown
281. Killen
282. Wesson
283. Littleton
284. Christian Faith
285. Helton Drive
286. Jessie's Garden
287. John Scott-Haynes
288. Johnson
289. New Ground
290. North Wood
291. Rogersville
292. Barnett
293. Simpson
294. Smith
295. Tidwell
296. Trinity
297. Waldrip
298. Watkins
299. Brown
300. Whitten
301. Wylie
302. Coffee

MAP 1
NORTHERN LAWRENCE COUNTY

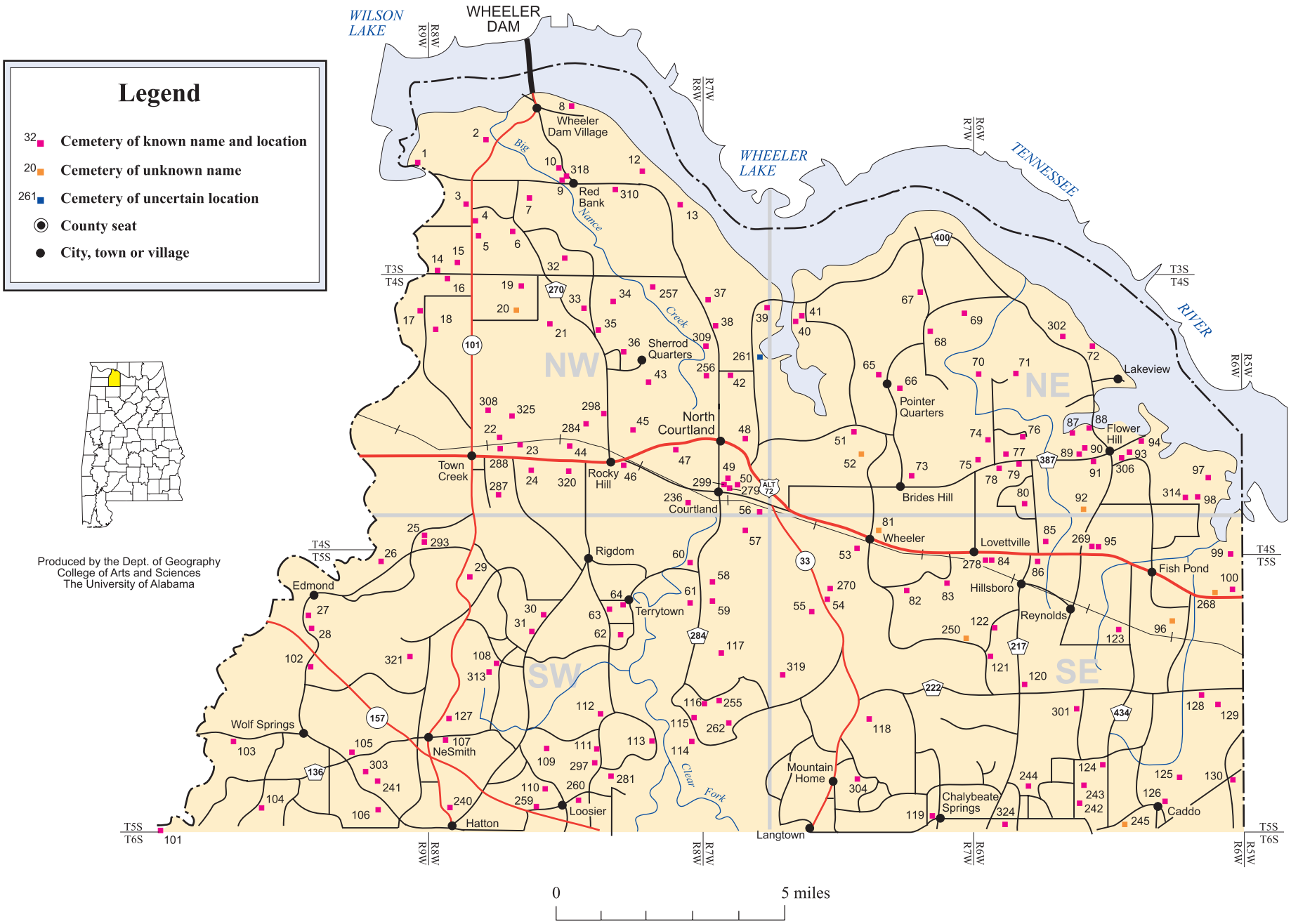

MAP 2
SOUTHERN LAWRENCE COUNTY

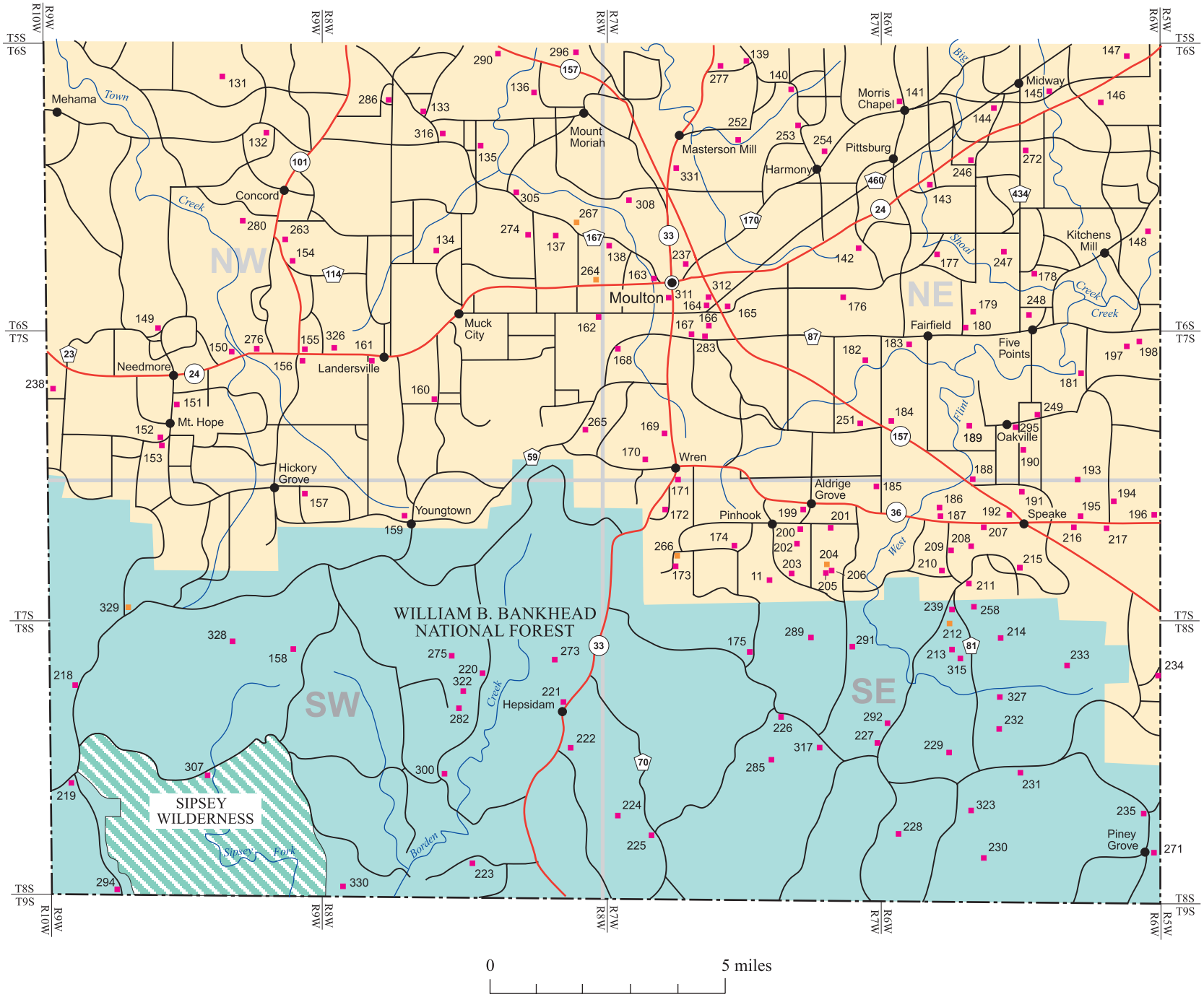

Cemetery	Locale	Location	Church Affiliation and Remarks
Abernathy	24 - 1 - NW	T4S, R8W, Sec 28	Mattie A. ***Abernathy*** (1838-1875), Earl Lindsay ***McGregor*** (1884-1896), Felix Grundy ***McGregor*** (1841-1889) and Leroy ***McGregor*** (b. & d. 1875) are known to be found here **(49)**
Aldridge	203 - 2 - SE	T7S, R7W, Sec 35	Aldridge Family Cemetery; 14 graves; first known interment: Jency Aldridge ***Barrett*** (d. 1858); last known interment: Walter N. ***Aldridge*** (1891-1949); ***Adair*** can also be found here **(43) (49)**
Aldridge Grove	199 - 2 - SE	T7S, R7W, Sec 23	Aldridge Grove Church of Christ; members originally met in Pin Hook Schoolhouse in the early 1900's; approximately 525 graves; first known interment: T. A. ***McLemore*** (1844-1915); ***Adair, Aldridge, Alexander, Bennett, Black, Bolan, Cheatham, Cole, Craig, Key, Harden, Johnson, Logan, McLemore, Melson, Miller, Rainey, Thrasher, Waits*** and ***Woodard*** are common to this cemetery still in use **(12) (37) (49)**
Alexander	186 - 2 - SE	T7S, R6W, Sec 20	at the home of Henry Warren ***Alexander***; 8 graves; first known interment: Lucy May ***Alexander*** (b. & d. 1882); last known interment: Sarah Laura ***Alexander*** (1858-1951); all graves are of the ***Alexander*** family **(13) (49)**
Alexander	205 - 2 - SE	T7S, R7W, Sec 35	also known as Old Alexander Cemetery, the cemetery has combined with the adjacent Welborn Cemetery; approximately 140 graves; first known interment: Kitty ***Alexander*** (1782-1823); ***Aldridge, Alexander, Bolan, Gillespie, Keenum, McVay, Melson, Minor*** and ***Welborn*** are common to this cemetery still in use **(44)**
Alexander	274 - 2 - NW	T6S, R8W, Sec 23	Alexander Family Cemetery; 6 graves; first known interment: Henry Clay ***Alexander*** (1855-1856); last known interment: George W. ***Alexander*** (1821-1879) **(49)**
Allen	59 - 1 - SW	T5S, R7W, Sec 6	3 graves; H. J. M. ***Allen*** (1810-1837); Nancy ***Allen*** (1778-1841); Capt. James ***Allen*** (1782-1835) **(15)**
Almon	168 - 2 - NE	T7S, R7W, Sec 6	approximately 15 marked and several unmarked graves, all of the ***Almon*** family; first known interment: Elizabeth Coleman ***Almon*** (1785-1832); last known interment: T. F. ***Almon*** (1877-1935) until an interment in 2004 **(44) (49)**
Andrew Garth	41 - 1 - NE	T4S, R7W, Sec 4	Andrew Garth Memorial Cemetery; approximately 40 graves; first known interment: Mary Ann ***Bailey*** (b. & d. 1905); ***Garth, McCullough, Sanders, Swoops*** and ***Wilson*** are common to this active cemetery **(49)**
Arbor	214 - 2 - SE	T8S, R6W, Sec 4	also known as Doss-Hampton Cemetery; approximately 40 graves; first known interment: Lemanda K. ***Hampton*** (d. 1842); last known interment: Louisa Carolyn Doss ***Sheets*** (1851-1928) until an interment in 2007; ***Asherbranner, Beaty, Doss, Hampton*** and ***Sheets*** are also common to this cemetery **(38)**
Asherbraner	232 - 2 - SE	T8S, R6W, Sec 16	9 graves marked with simply stones; ***Asherbraner*** and ***Roberts*** are known to be found here **(43) (49)**
Ashford	45 - 1 - NW	T4S, R8W, Sec 23	Ashford Family Cemetery; the graves of Jane S. Elgin ***Ashford*** (1797-1861); Carolyn Fletcher ***Ashford*** (1847-1897), Alva Elgin ***Ashford*** (1834-1904), Edward Clinton ***Ashford*** (1832-1896), Alfred ***Milliken*** (1811-1840) and several unmarked graves; ***Watkins*** is also found here **(43) (47) (49)**
Ashford	47 - 1 - NW	T4S, R8W, Sec 24	19 graves; first known interment: Robin ***Carter*** (1842-1892); ***Ashford, Clopton, Glover, Mayes, McGuire, McGuyer*** and ***Vinson*** are also found in this active cemetery **(43) (49)**
Bain	31 - 1 - SW	T5S, R8W, Sec 9	John ***Bain*** (1810-1885), Nancy ***Bain*** (1816-?), Henry ***Cameron*** (1870-1905) and Millie Bain ***Cameron*** (1870-1902) are known to be found here **(49)**
Baker	97 - 1 - NE	T4S, R6W, Sec 25	the graves of John C. ***Baker*** (1805-1881), Susan Council ***Baker*** (1816-1873), Thomas Chalmers ***Baker*** (1848-1888) and Sue Councel ***Mosley*** (b. & d. 1884) are known to be found here **(49)**
Baker	328 - 2 - SW	T8S, R9W, Sec 3	14 unmarked graves **(49)**
Baker	98 - 1 - NE	T4S, R6W, Sec 25	the graves of Lillian ***Baker*** (1882-1959), Mary ***Baker*** (no dates), Tiller ***Herd*** (1907-1966) and Walter ***Thomas*** (1932-1982) are known to be found here **(49)**
Bald Knob	178 - 2 - NE	T6S, R6W, Sec 27	Bald Knob Church; approximately 520 marked and many unmarked graves; first known interment: Henry ***Brackin*** (1799-1846); ***Beaty, Bryant, Callahan, Cornelius, Crow, Daniel, Hampton, Harris, Kitchens, McNutt, McWhorter, Nelson, NeSmith*** and ***Rhodes*** are common to this cemetery still in use **(13) (49)**
Barclay	77 - 1 - NE	T4S, R6W, Sec 19	5 marked and 2 unmarked graves; first known interment: Dr. R. G. ***Barclay*** (1832-1876); last known interment: James Turner ***Barclay*** (1888-1945); ***Phinizy*** is also found here **(39)**
Barnes	195 - 2 - SE	T7S, R6W, Sec 23	6 stones; first known interment: S.J. ***Howell*** (1827-1858); last known interment: William Freeman ***Barnes*** (1825-1913) **(13) (44) (49)**
Beavers	105 - 1 - SW	T5S, R9W, Sec 26	Ben ***Beaver*** (1882-?) and John L. ***Beavers*** (1851-1889) are known to be found here **(49)**
Beck	127 - 1 - SW	T5S, R8W, Sec 19	5 graves; first known interment: James ***Beck*** (1800-1876); last known interment: infant ***Beck*** (d. 1905) until an interment in 2014; ***Copeland*** and ***Dates*** are also found here **(14) (49)**
Berry	10 - 1 - NW	T3S, R8W, Sec 21	12 graves; first known interment: Willis ***Lomack*** (1884-1950); ***Berry, Boggus, Burt, Gibson, Johnson, Peey, Reed*** and ***Robinson*** can also be found in this cemetery still in use **(44) (49)**
Bethany	108 - 1 - SW	T5S, R8W, Sec 17	Bethany Missionary Baptist Church; see Black Ground
Beulah	175 - 2 - SE	T8S, R7W, Sec 3	Beulah Church; approximately 115 graves; first known interment: Bular ***Naylor*** (b. & d. 1905); ***Garrison, Loggins, Naylor, Owen, Rodgers, Smith, Vinson*** and ***Way*** are common to this active cemetery **(49)**
Black Ground	108 - 1 - SW	T5S, R8W, Sec 17	Bethany Missionary Baptist Church; approximately 980 graves; first known interment: George Washington Norton (1881-1882) ***Agee, Aston, Bain, Barnes, Brackin, Bradford, Burden, Campbell, Collier, Conner, Copeland, Crisler, Etheredge, Frost, Loosier, Lovelady, McGregor, Norton, Odell, Peebles, Randolph, Reed, Roden, Scoggin, Slayton, Smith, Terry*** and ***Waldrep*** are common to this active cemetery **(7) (49)**
Blankenship	275 - 2 - SW	T8S, R8W, Sec 4	approximately 15 graves; first known interment: Cherry Borden ***Blakenship*** (1806-1831); last known interment: Hezekiah ***Blankenship*** (1827-1901); ***Borden*** and ***Hopkins*** are also found here **(49)**
Bobo	89 - 1 - NE	T4S, R6W, Sec 21	the graves of Johnnie E. ***Hames*** (1877-1885), Mollie C. ***Hames*** (1851-1885) and Lemuel T. ***Hames*** (1880-1884) are among many others in this overgrown cemetery **(44)**
Boger	173 - 2 - SE	T7S, R7W, Sec 29	approximately 100 marked and numerous unmarked graves; first known interment: W. H. ***Alexander*** (1841-1882); ***Alexander, Boger, Collier, Delashaw, Henderson, Hood, Howard, Johnson, Jones, Montgomery, Oliver, Palmer, Parker, Royer, Smith*** and ***Woodard*** are also common to this active cemetery**(44) (49)**
Borden Creek	300 - 2 - SW	T8S, R8S, Sec 21	see Parker
Bowling	276 - 2 - NW	T6S, R9W, Sec 35	the grave of Martin W. ***Bowling*** (1821-1890) **(49)**
Bracken	248 - 2 - NE	T6S, R6W, Sec 34	no stones remain **(13)**
Brickhouse	18 - 1 - NW	T4S, R8W, Sec 7	18 graves; first known interment: Wallace ***Smith*** (d. 1901); last Mary Owens ***McAfee*** (1909-1969); ***Burt, Eggleston, Lipscomb, Penchion, Scruggs, Sherrod*** and ***Smith*** are common to this cemetery **(49)**
Brides Hill	73 - 1 - NE	T4S, R7W, Sec 26	the graves of Chaney ***Rhodes*** (1884-1953), Thomas ***Bibb*** (d. 1910 at 75 years) and Viney ***Bibb*** (d. 1910) along with several unmarked graves; ***Ashford*** may also be found here **(44) (49)**
Brown	265 - 2 - SE	T7S, R8W, Sec 12	also known as Brown School Cemetery; 27 marked and numerous unmarked graves; first known interment: James H. ***Brown*** (1800-1823); last known interment: Hattie Bass ***Almon*** (1857-1941); ***Gould, Irwin, McKelvy*** and ***Rucker*** are also found here **(21) (49)**
Bunyan Hill	223 - 2 - SW	T8S, R8W, Sec 34	also spelled Bunion Hill; Malinda ***Smith*** (b. & d. 1880), Rebekah ***Castleberry*** (1840-1915) and John Barzille ***Evans*** (1838-1910) along with numerous unmarked graves **(44)**
Byars	138 - 2 - NE	T6S, R7W, Sec 30	also spelled Byers; graves moved to Moulton Memory Gardens Cemetery **(15)**

Cemetery	Locale	Location	Church Affiliation and Remarks
Bynum	236 - 1 - NW	T4S, R8W, Sec 36	the graves of Drew ***Bynum*** (1787-1837), Oakley H. ***Bynum*** (1817-1879), Susie Bynum ***Sykes*** (d. 1931), Effie L. ***Bynum*** (1822-1894), Mary Bynum ***Sykes*** (1844-1935) , Laura B. ***Jones*** (1853-1885) and Pvt. Benjamin F. ***Lucas*** (?-1862) along with several unmarked graves **(44) (49)**
Byrd	43 - 1 - NW	T4S, R8W, Sec 13	13 graves, first known interment: William ***Byrd*** (1786-1831); last known interment: William Bolling ***Byrd*** (1859-1888); ***Conner*** can also be found in this inactive cemetery **(43)**
Caddo	126 - 1 - SE	T5S, R6W, Sec 35	Caddo Congregational Christian Church; approximately 840 graves; first known interment: William Green ***Thrasher*** (1819-1912); ***Campbell, Casteel, Gillespie, Hames, Hitt, Lancaster, Lowery, Morgan, Nelms, Price, Runager, Shelton, Stanridge, Stewart*** and ***Thrasher*** are common to this active cemetery **(13) (49)**
Cal	17 - 1 - NW	T4S, R9W, Sec 1	
Calhoun	277 - 2 - NE	T6S, R7W, Sec 4	3 Calhoun infants and John H. ***Calhoun*** (1885-1902); nothing remains of the cemetery **(49)**
Cameron	263 - 2 - NW	T6S, R9W, Sec 25	an active family cemetery with interments dating from 1979 **(49)**
Cave Spring	235 - 2 - SE	T8S, R6W, Sec 25	former site of Piney Grove Methodist Church, destroyed by fire in 1895: approximately 115 graves; first known interment: Lucinda ***Welborn*** (1826-1876); ***Alexander, Asherbranner, Bunnell, Haynes, Hogan, Lindley, McWhorter, Nelson, Penn, Shaw, Smith*** and ***Tedford*** are common to this cemetery still in use **(20) (49)**
Cave Springs	154 - 2 - NW	T6S, R9W, Sec 25	Cave Springs Freewill Baptist Church; over 200 graves; first known interment: Francis Lee ***Tucker*** (1881-1900); ***Borden, Bradley, Bunell, Byrd, Edgar, Fleming, Flemings, Grainger, Haley, Heaps, Houston, Letson, McElroy, Moore, Pace, Parker, Swims*** and ***Warren*** are common to this active cemetery **(49)**
Center	231 - 2 - SE	T8S, R6W, Sec 21	Center or Center Point Church; approximately 350 graves; first known interment: Alexander ***Osborn*** (1805-1887); ***Asherbranner, Blackburn, Brown, Burnett, Cooper, Eddy, Garrison, Hampton, Holley, Jackson, Legg, Looney, Osborn, Pirkle, Smith, Steele*** and ***Williams*** are common to this active cemetery **(47) (49)**
Chalybeate Springs	119 - 1 - SE	T5S, R7W, Sec 36	Chalybeate Springs Baptist Church; approximately 40 graves; first known interment: Annie Ruth ***Terry*** (b. & d. 1945); ***Anderson, Bell, Morris, Thomas*** and ***Voss*** are common to this cemetery still in use **(15) (49)**
Chalybeate Springs	140 - 2 - NE	T6S, R7W, Sec 2	Chalybeate Springs Methodist Church; approximately 150 graves; first known interment: Martha Miram ***McBride*** (1863-1865); ***Blaxton, Bobo, Cole, Goodwin, Graham, Hitt, Landers, Leatherwood***, ***Looney, McBride, Montgomery, Pitt, Reed, Smith*** and ***Voss*** are also common to this cemetery still in use **(15) (44)**
Chapple-Witt	240 - 1 - SW	T5S, R8W, Sec 31	20 graves; first interment known interment: Earnest O. ***Witt*** (1880-1898); this cemetery is still in use **(41)**
Cheatham	174 - 2 - SE	T7S, R7W, Sec 28	approximately 325 graves; first known interment: Martha J. ***Medars*** (d. 1884 at 29 years); ***Alexander, Armstrong, Banks, Barrett, Cheatham, Daniel, Delashaw, Gailey, Jackson, Lackey, Mullican, Parker, Robbins, Rooks, Slaton, Sparks, Strickland*** and ***Woodard*** are common to this cemetery still in use **(24) (49)**
Cheatham	224 - 2 - SE	T8S, R7W, Sec 30	Cheatham on the DOT County Highway Map; our source refers to this as Stiles Cemetery; 25 graves; first known interment: John A. ***Parker*** (1830-1864); last known interment: Parham P. ***Mabry*** (1795-1879); ***Harris, Hooper, Mabry, Nicholson, Seaman*** and ***Stiles*** are common in this badly deteriorated cemetery **(49)**
Childers	15 - 1 - NW	T3S, R8W, Sec 31	see Washchilla
Clardy	90 - 1 - NE	T4S, R6W, Sec 21	approximately 225 graves; first known interment: Pendelton ***Clardy*** (1824-1896); ***Aday, Brakeman, Burden, Christy, Cottingham, Dotson, Moore, Terry*** and ***Williams*** are common to this cemetery still in use **(44) (49)**
Clardy	124 - 1 - SE	T5S, R6W, Sec 28	also known as Hames-Clardy Cemetery; approximately 60 graves; first known interment: Milton ***Clardy*** (1818-1888); ***Beams, Clardy, Gregory, Hames, Hamilton, Lamon, Phillips, Pitt, Prince, Rivers, Sheats, Sheets, Sherrill*** and ***Waterson*** are common to this cemetery still in use **(13) (49)**
Clover Field	291 - 2 - SE	T8S, R7W, Sec 1	see Nichols
Collins	269 - 1 - NE	T5S, R6W, Sec 4	6 graves; first known interment: Cassius C. ***Collins*** (1894-1983); an active cemetery **(44) (49)**
Conner	30 - 1 - SW	T5S, R8W, Sec 9	the graves of Arvie Zena Bain ***Conner*** (1848-1928) and William P. ***Conner*** (1836-1917) are known to be found here **(49)**
Cooper	93 - 1 - NE	T4S, R6W, Sec 21	a TVA survey from the 1930's reports 11 graves **(40)**
Cooper	194 - 2 - SE	T7S, R6W, Sec 24	once a larger cemetery, thus there are numerous unmarked graves; 11 marked graves; first known interment: Martha J. ***Simpson*** (d. 1841); last known interment: Paul Dotson ***Chaney*** (1909-1926); ***Gallaway, Hensley, Livingston*** and ***Puckett*** are common to this cemetery **(13) (44) (49)**
Corinth	139 - 2 - NE	T6S, R7W, Sec 3	Corinth Baptist Church; approximately 100 graves; first known interment: Texanna ***Richardson*** (1877-1935); ***Alexander, Blaxton, Hale, Jones, Murray*** and ***Smith*** are common to this cemetery still in use **(15) (49)**
Cottingham	84 - 1 - SE	T5S, R6W, Sec 6	also known as Hillsboro Cemetery; approximately 175 graves of which several are unmarked; first known interment: Jonathan ***Cottingham*** (1811-1855); ***Boles, Cottingham, Hames, Hill, Howell, James, Landers, Neely, Odom, Peebles, Robinson, Terry*** and ***Wiggins*** are common to this cemetery still in use **(13) (44)**
Cottingham	278 - 1 - NE	T5S, R6W, Sec 6	a black cemetery adjacent to Cottingham (#84); approximately 40 graves; first known interment: Thomas ***Owens*** (1877-1920); ***Bentford, Bolden, Borum, Carter, Foster, Hampton, Hendrix, Jackson, Kendrick, Moody*** and ***Swoope*** are common to this active cemetery (49)
Courtland	279 - 1 - NW	T4S, R7W, Sec 30	Courtland Memorial Cemetery: ***Cantberry, Holmes, Hotchkiss, Hutto, Krout, Martin, Norton, Norwood, Simmons*** and ***Terry*** can be found in this small contemporary cemetery **(49)**
Courtland African Am.	49 - 1 - NW	T4S, R7W, Sec 30	Courtland African American Cemetery; adjoins Courtland City Cemetery; approximately 660 graves; first known interment: Mariah T. ***Hardy*** (d. 1860); ***Ashford, Bowman, Carter, Clopton, Davis, DeGraffenread, Garth, Gilchrist, Goode, Harris, Hayes, Johnson, Jones, Moore, Orr, Pride, Scruggs, Smith, Troupe, Watkins, White*** and ***Williams*** are common to this active cemetery **(49)**
Courtland City	49 - 1 - NW	T4S, R7W, Sec 30	the site for this cemetery was included in the original survey of Courtland prior to 1819; approximately 950 graves including many early settlers and prominent leaders from this region, as well as 3 Revolutionary War veterans, Confederate soldiers and 3 Union soldiers; first known interment: George ***Gordon*** (1802-1825); ***Ashford, Baker, Ballentine, Blaxton, Campbell, Chardavoyne, Coffey, Cross, Gilchrist, Givens, Grant, Harris, Hill, Hokett, Holderfield, Horton, Hotchkiss, Leckey, Morgan, Morris, Norton, Parker, Pippen, Rebman, Reding, Shackelford, Simmons*** and ***Terry*** are also common to this active cemetery **(2) (11)**
Cramer	71 - 1 - NE	T4S, R6W, Sec 18	10 marked and numerous unmarked graves; first known interment: infant ***Glen*** (1885-1886); last known interment: Charley F. ***Atchley*** (1891-1936); ***Hurley*** and ***Williams*** are also found here **(44)**
Crow	255 - 1 - SW	T5S, R7W, Sec 19	approximately 15 graves; first known interment: John T. ***Crow*** (1845-1864); last known interment: Martin H. ***Crow*** (1848-1923); ***Horton*** and ***Odell*** can also be found here **(42) (49)**
Dancy Chapel	147 - 2 - NE	T6S, R6W, Sec 1	Dancy Chapel Church; approximately 275 graves, many unmarked; first known interment: Sarah G. ***Sims*** (1825-1882); ***Bayne***, ***Beams, Borden, Bowling, Brinkley, Campbell, Clemons, Couch, Cox, Dotson, Eady, Fuller, Haley, Horton, Jolly, Lentz, Lowery, Monroe, Morgan, Ricketts, Segars, Sheats, Sims, South, Stricklin, Stewart, Terry, Whitlock*** and ***Whitlow*** are common to this cemetery still in use **(13) (49)**
Davenport	16 - 1 - NW	T4S, R8W, Sec 6	E. D. ***Davenport*** (1861-1917) is known to be found here **(49)**
Davenport	307 - 2 - SW	T8S, R9W, Sec 22	4 unmarked graves of the William ***Davenport*** family **(49)**
Davis	88 - 1 - NE	T4S, R6W, Sec 21	8 graves; first interment in 1842 **(14)**

Cemetery	Locale	Location	Church Affiliation and Remarks
Davis	91 - 1 - NE	T4S, R6W, Sec 28	21 graves of members of the ***Davis*** family dating from 1962 to the present **(44) (49)**
Davis	280 - 2 - NW	T6S, R9W, Sec 23	16 graves; first known interment: Hanna Permela ***Davis*** (1840-1848); last known interment: Maye ***Davis*** (1840-1916); ***Ash, Masterson*** and ***Pickens*** are also found here **(49)**
Dement	177 - 2 - NE	T6S, R6W, Sec 29	no stones remain; evidence of 15-20 graves **(13)**
Dement	273 - 2 - SW	T8S, R8W, Sec 2	at least 17 graves; first known interment: ? ***Dement*** (1765-1845); last known interment: Elbert ***Blankenship*** (b. & d. 1908); ***Borden, Jeffreys, Rains, Toliver*** and ***Wright*** can also be found here **(31) (49)**
Dinsmore	308 - 2 - NE	T6S, R7W, Sec 19	7 graves; signage suggests the cemetery dates from circa 1830; first known interment: John T. ***Dinsmore*** (1843-1862); last known interment: David Crockett ***Goodlett*** (1836-1914); ***Farley*** is also found here **(49)**
Dobbins	21 - 1 - NW	T4S, R8W, Sec 9	approximately 50 graves; first known interment: Berdie ***Dobbins*** (1906-1919); ***Almond, Bean, Cal, Crayton, Dobbins, Garner, Garth, Hampton, Johnson, Madden, Pointer, Sandford, Scruggs, Shackelford, Smith, Spangler*** and ***Thorne*** are common to this cemetery still in use **(49)**
Donald	25 - 1 - SW	T4S, R9W, Sec 36	also known as Strain Cemetery, approximately 300 graves; first known interment: Addie ***Hatton*** (1856-1880); ***Adams, Beaver, Berryman, Brackin, Brook, Etheredge, Givens, Grower, Hand, Hill, Jackson, McGee, McGregor, Roden, Tidwell, Tippett, Varnell*** and ***Weems*** are common to this cemetery still in use **(44) (49)**
Doss-Hampton	214 - 2 - SE	T8S, R6W, Sec 4	see Arbor
Dossey	117 - 1 - SW	T5S, R7W, Sec 18	the grave of David Dossey (1831-1885) and the unmarked grave of his wife Malinda **(49)**
Early	67 - 1 - NE	T4S, R7W, Sec 1	approximately 35 marked and numerous unmarked graves; first known interment: Julian ***Crayton*** (1891-1900); ***Baker, Byrd, Jones, Ricks, Sanders*** and ***Turner*** are common to this cemetery still in use **(44) (49)**
East Lawrence	272 - 2 - NE	T6S, R6W, Sec 15	East Lawrence Memorial Gardens; a contemporary cemetery of over 1,350 graves **(49)**
Ebenezer	3 - 1 - NW	T3S, R8W, Sec 30	approximately 90 graves; first known interment: Henson ***Smiley*** (1879-1957); ***Campbell, Davis, Foster, Hood, Jones, Langham, Steward, Whitfield*** and ***Wilson*** are common to this cemetery still in use **(44) (49)**
Elliott	95 - 1 - SE	T5S, R6W, Sec 4	also known as King Cemetery or Elliott-Jackson Cemetery; approximately 180 graves of both blacks and whites; first known interment: infant ***Miller*** (b. & d. 1826); ***Baker, Bankston, Battles, Berry, Davidson, Elliott, Jackson, King, Mitchum, Sherrill*** and ***Sparks*** are common to this cemetery still in use **(13) (44) (49)**
Elliott	100 - 1 - SE	T5S, R6W, Sec 1	one broken stone remains of 7 graves: J.C. ***Baker*** (1842-1900); members of the ***Elliott*** family are known to be found here in unmarked graves **(13) (49)**
Elmwood	22 - 1 - NW	T4S, R8W, Sec 20	over 850 graves; the principal cemetery of Town Creek; ***Agee, Almon, Armstrong, Brackin, Campbell, Childress, Davis, Etheredge, Gibson, Green, Grimes, Hill, Houston, Key, Knouff, Lansdell, LeMay, Liles, Norton, Smith, Spangler, Streater, Taliaferro, Terry*** and ***Weems*** are common to this active cemetery **(49)**
Ennix	80 - 1 - NE	T4S, R6W, Sec 29	a black cemetery of 18 marked and several unmarked graves; first known interment: Lottie ***Brooks*** (1880-1919); ***Ennix, Horton*** and ***Pointer*** are common to this cemetery still in use **(44) (49)**
Enon	181 - 2 - NE	T7S, R6W, Sec 2	Enon Baptist Church; approximately 200 marked and 20 unmarked graves; first known interment: Moses ***Birdwell*** (1796-1832); Revolutionary War Veteran, Samuel ***Livingston*** (1757-1834) is also found here; **Aldridge,** ***Cornelius, Curtis, Hembree, Hensley, Johnson, Keller, King, Kirby, Lindsey, Livingston, Lowery, McCaghren, Myers, Sullivan*** and ***Way*** are common to this cemetery still in use **(13) (44) (49)**
Fairview	221 - 2 - SW	T8S, R8W, Sec 12	see McLemore Cemetery
Fannin	281 - 1 - SW	T5S, R8W, Sec 27	also known as Gibson or Speegle Cemetery; 20 graves; first known interment: William ***Fannon*** (1823-1887); last known interment: Joseph ***Speegle*** (1874-1937); ***Burden, Gibson*** and ***Terry*** are also known to be found in a cemetery where only field stones remain. **(49)**
Fergason	132 - 2 - NW	T6S, R9W, Sec 11	approximately 700 marked and numerous unmarked graves; first known interment: Revolutionary War Veteran Abraham Randolph (1762-1837); ***Allen, Ash, Beck, Bishop, Blackwood, Christian, Counts, Craig, Flannagin, Fretwell, Hagood, Hall, Hallmark, Horton, Howell, Hurst, Landers, Little, Nesmith, Riggs, Saint, Smith, Stewart, Sutton, Vines, White*** and ***Young*** are common to this cemetery still in use **(14) (49)**
Fitzgerald	308 -1 - NW	T4S, R8W, Sec 20	the grave of Catherine ***Fitzgerald*** (1848-1911) is the only marked grave remaining in this nearly destroyed black cemetery **(49)**
Flanagan	282 - 2 - SW	T8S. R8W, Sec 5	approximately 12 graves; first known interment: John ***Flanagin*** (1765-1840); last known interment: Francis M. ***Hagood*** (1865-1910); ***Elkins*** and ***Free*** are also found here **(49)**
Flat Creek	145 - 2 - NE	T6S, R6W, Sec 10	Flat Creek Baptist Church; approximately 70 marked and 20 unmarked graves; first known interment: Nola ***Kirby*** (d. 1922); ***Bailey, Drane, Grigsby, Laymon*** and ***Terrell*** are common to this active cemetery **(13) (49)**
Flower Hill	94 - 1 - NE	T4S, R6W, Sec 22	approximately 200 graves; first known interment: infant ***McIntosh*** (b. & d. 1912); ***Brown, Elliott, Kelly, Mason, Mays, Moore, Murphy, Washington*** and ***Watkins*** are common to this active black cemetery **(8) (49)**
Foster	1 - 1 - NW	T3S, R9W, Sec 24	6 marked and numerous unmarked graves; first known interment: Jackson ***Fitzgeralds*** (d. 1908); last known interment: Henderson ***Smiley*** (1895-1955); ***Allen, Dillon, Foster*** and ***Hill*** are also found here **(44) (49)**
Foster	309 - 1 - NW	T4S, R7W, Sec 7	Virginia Prudence Watkins ***Foster*** (1816-1837), an infant ***Harris*** (d. 1847) and an unknown infant are known to be found here **(49)**
Foster-Davis	74 - 1 - NE	T4S, R6W, Sec 19	approximately 130 graves; first known interment: Spot ***Swoop*** (1836-1896); ***Campbell, Davis, Foster, Jackson, Seale, Swoope, Walker, Watkins*** and ***White*** are common to this active cemetery **(44) (49)**
Freeman	283 - 2 - NE	T6S, R7W, Sec 33	Freeman Tabernacle Cemetery; over 400 graves; first known interment: Rotha ***McFee*** (1875-1911); ***Alexander, Boyd, Burgess, Byars, Echols, Fitzgerald, Fuller, Gibson, Haley, Hall, Hubbard, Leach, Lee, McAffe, McDaniel, Owens, Priest, Pruitt, Warren*** and ***Young*** are common to this active cemetery **(49)**
Friendship	227 - 2 - SE	T8S, R7W, Sec 13	former site of Friendship Church; approximately 60 graves; first known interment: Maldivine ***Smith*** (b. & d. 1892); ***Alexander, Brannon, Brown, Cooper, England, Fulmer, Hall, Higgins, Holloway, Howell, Jenkins, Milligan, Pike, Smith, White, Wood, Wright*** and ***Yates*** are common to this active cemetery **(36) (44)**
Friendship	234 - 2 - SE	T8S, R6W, Sec 12	Friendship or Reid Church
Fuller	130 - 1 - SE	T5S, R6W, Sec 36	approximately 25 marked and 17 unmarked graves; first known interment: Eliza F. ***Austin*** (1837-1844); ***Blaclock, Fuller, Stewart*** and ***White*** are also common to this cemetery still in use **(13) (49)**
Fuqua	19 - 1 - NW	T4S, R8W, Sec 4	the graves of Rev. Hammeck ***Willard*** (1908-1998) and Lee Andrews ***Egleston*** (d. 1998 at 62 years) are the only marked grave in this cemetery **(49)**
Gargis	101 - 1 - SW	T6S, R9W, Sec 6	also spelled Gargas; approximately 170 graves; first known interment: Eliza A. ***Gargis*** (1846-1895); ***Bange, Burney, Chandler, Clark, Clements, Craig, Daily, Gargis, Grissom, Hallmark, Isbell, Kimbrough, Landers, Mitchell, Myrick, Pace, Posey, Scott*** and ***Waldrep*** are common to this active cemetery **(14) (49)**
Garrett	284 - 1 - NW	T4S, R8W, Sec 32	the grave of Nancy T. Harper ***Garrett*** (d. 1831) **(49)**
Garrison	330 - 2 - SW	T8S, R8W, Sec 31	the grave of Simon ***Garrison*** (1872-?) **(49)**
Garth	257 - 1 - NW	T4S, R8W, Sec 1	George Martin Garth Cemetery; approximately 17 graves; first known interment: Annie Philips ***Garth*** (1852-1853); ***Keller*** and ***Shackelford*** are also found in this once again active cemetery **(18) (49)**
Garth	60 - 1 - SW	T5S, R8W, Sec 1	
Gibson	310 - 1 - NW	T3S, R8W, Sec 26	approximately 70 graves; first known interment: John ***Yates*** (1895-1918); ***Bailey, Billings, Byrd, Davis, Harris, Johnson, Reedus, Sanders, Smith*** and ***Yates*** are common to this active cemetery **(49)**

Cemetery	Locale	Location	Church Affiliation and Remarks
Gibson	9 - 1 - NW	T3S, R8W, Sec 22	
Gibson	170 - 2 - NE	T7S, R7W, Sec 18	8 graves marked with broken stones; first known interment: A. ***Gibson*** (1786-1828); last known interment: Archer ***Campbell*** (d. 1861) **(44)**
Gibson	187 - 2 - SE	T7S, R6W, Sec 20	3 graves were once found here and moved to Hopewell Baptist Church Cemetery in Morgan County; first known interment: Sylvanus ***Gibson*** (1783-1851); last known interment: Mary ***Gibson*** (1785-1874) **(34)**
Gibson	188 - 2 - NE	T7S, R6W, Sec 20	an abandoned black cemetery; approximately 50 unmarked graves **(13)**
Gibson	281 - 1 - SW	T5S, R8W, Sec 27	see Fannin
Gilchrist	58 - 1 - SW	T5S, R7W, Sec 6	1 marked and 50 unmarked graves; Lee ***Smith*** (1903-1957) is known to be found here **(15)**
Gillespie	253 - 2 - NE	T6S, R7W, Sec 11	10 marked and 7 unmarked graves; first known interment: Stephen ***Gillespie*** (1837-1900); ***Thrasher*** also common to this cemetery still in use **(15)**
Gillespie	285 - 2 - SE	T8S, R7W, Sec 22	John ***Gillespie*** (1822-1882), Mary J. ***Gillespie*** (1833-1870) and an infant ***Gillespie*** are found here **(49)**
Goodwin	286 - 2 - NW	T6S, R8W, Sec 8	22 graves, first known interment: Melton ***Bond*** (b. & d. 1885); last known interment: Calvin Hosea ***Flannagin*** (1869-1951); ***Bobo, Craig, Goodwin, Hollowell*** and ***Smith*** are also found here **(29) (49)**
Graham	64 - 1 - SW	T5S, R5W, Sec 2/11	adjacent to Harmony Methodist Church; approximately 300 graves; first known interment: Tidence L. ***Graham*** (1817-1836); ***Collier, Culver, Daniel, Dotson, Graham, Hughes, Hutto, Jacobs, Lovett, Maness, Martin, Mayes, Owen, Patterson, Smith*** and ***Terry*** are common to this cemetery still in use **(4) (49)**
Graves	78 - 1 - NE	T4S, R6W, Sec 30	
Grimes	319 - 1 - NE	T5S, R7W, Sec 17	Sal Grimes Cemetery; 10 graves; first known interment: Harvey ***Blackstone-Blaxton*** (1792-1859); last known interment: Eva ***Blackstone-Blaxton*** (1919-1920); ***Grimes*** is also found here **(49)**
Gum Pond	158 - 2 - SW	T8S, R9W, Sec 12	approximately 30 graves; first known interment: Mary Payne ***Francis*** (1843-1883); last known interment: Clarence Medford ***Garrison*** (1899-1972); ***Dement, Elkins*** and ***Hagood*** are common to this cemetery **(49)**
Hacklin	83 - 1 - SE	T5S, R7W, Sec 1	2 marked and several unmarked graves; Phill ***Davis*** (d. 1925) and A. ***Davis*** (1879-1915) **(15)**
Hames-Clardy	124 - 1 - SE	T5S, R6W, Sec 28	see Clardy
Hampton	40 - 1 - NE	T4S, R7W, Sec 4	approximately 70 graves; the only marked grave is that of John ***Lipscomb***, Jr. (1895-1921) Bird, ***Bynum, Dillard, Garth, Jones, Swoope*** and ***Whitehead*** are known to be found here **(9) (49)**
Hampton	210 - 2 - SE	T7S, R6W, Sec 32	George Hampton Family Cemetery; first known interment: Edgar ***Hampton*** (1891-1908); last known interment: Sallie E. ***Hampton*** (1857-1940); all graves were moved to Johnson Cemetery in the 1960's **(34)**
Hansell	311 - 2 - NE	T6S, R7W, Sec 32	8 graves; first known interment: Henry M. ***Jackson*** (1846-1847); last known interment: John Hamilton ***Hansell*** (1825-1867); ***Jennings*** is also found here **(49)**
Hardshell	28 - 1 - SW	T5S, R9W, Sec 10	former site of a Primitive Baptist Church; originally known as Jeffreys Cemetery; approximately 280 marked and numerous unmarked graves; first known interment: William Hopwood ***Hallmark*** (1825-1874); ***Anderton, Berryman, Boyd, Brackin, Campbell, Dawson, Flanagan, Flannagin, Gaddis, Gray, Jackson, Jeffreys***, ***Landers, McCary, Roden, Steadman*** and ***Whitworth*** are common to this cemetery still in use **(14) (41) (49)**
Harmony	254 - 2 - NE	T6S, R7W, Sec 14	Harmony Baptist Church; approximately 25 graves; first known interment: infant ***Wilkerson*** (b. & d. 1938); ***Harris, Phillips, Reed, Stewart*** and ***Wilkerson*** are also common to this active cemetery **(15) (49)**
Harmony	64 - 1 - SW	T5S, R5W, Sec 2/11	see Graham
Hawkins	116 - 1 - SW	T5S, R7W, Sec 19	14 unmarked graves; ***Garrison, Hawkins, Johnson, Riddle*** and ***Wiley*** are thought to be found here **(15) (49)**
Hayes-Strickland	304 -1 - SE	T5S, R7W, Sec 27	see Strickland
Hazelwood	287 - 1 - NW	T4S, R8W, Sec 32	15 graves; first known interment: Susan C. Olivet ***Hazelwood*** (1831-1862); last known interment: Homer D. ***Penick*** (1898-1909); ***Braklin, Jolly, Knouff, Melton, Roame*** and ***Tucker*** are also found here **(49)**
Heflin	162 - 2 - NW	T6S, R7W, Sec 31	approximately 230 graves; first known interment: Margaret Ann ***Murphree*** (1825-1867); ***Aldridge, Aston, Barkley, Blankenship, Brewer, Byars, Collier, Flannagin, Heflin, Hodges, Hood, Jeffreys, Montgomery, Murphree, Pruett, Reeves, Stubbs, Wade*** and ***Williams*** are common to this cemetery still in use **(15) (49)**
Herald	243 - 1 - SE	T5S, R6W, Sec 33	no evidence of cemetery remains **(13)**
Hickory Grove	157 - 2 - SW	T7S, R9W, Sec 24	Hickory Grove Cumberland Presbyterian Church; approximately 260 graves; first known interment: James Newton ***Cunningham*** (1802-1859); ***Appleton, Bailey, Boyles, Burch, Campbell, Coan, Crumpton, Cunningham, Dobbins, Finney, Flakes, Garrison, Holliman, Hopkins, Hovater, Lyons, Martin, McCary, McClung, Milam, Mitchell, Stephenson*** and ***Tollison*** are common to this cemetery still in use **(35) (49)**
Hill	26 - 1 - SW	T5S, R9W, Sec 2	
Hill	148 - 2 - NE	T6S, R6W, Sec 24	approximately 30 marked and 7 unmarked graves; first known interment: J.D.R. ***Long***, Jr. (1863-1882); ***Barnes, Hayes*** and ***Hill*** are common to this cemetery still in use **(13) (49)**
Hill	216 - 2 - SE	T7S, R6W, Sec 26	4 graves; Artimsey J. ***Hill*** (1842-1915), J.B. ***Hill*** (1862-1889), T.T. ***Hill*** (1871-1888) and Jessie M. ***Hill*** (1838-1908) are known to be found in this inactive cemetery **(13) (49)**
Hillsboro	84 - 1 - SE	T5S, R6W, Sec 6	see Cottingham
Hodges	182 - 2 - NE	T7S, R7W, Sec 1	also known as Urling Cemetery; approximately 25 graves; first known interment: infant ***McDaniel*** (b. & d. 1838); ***Hodges, McDonald, Preuitt*** and ***Pruit*** are common to this cemetery still in use **(28)**
Holland	122 - 1 - SE	T5S, R6W, Sec 7	also known as Rainwater, Old Langston or McCrary Cemetery; first known interment: Charity ***Holland*** (1795-1831); a marker for John ***Langston*** (d. 1790) was placed in recent years; last known interment: Mildred ***Pott*** (d. 1974); this cemetery was not in use from 1862-1971; ***Holland*** and ***McCrary*** are also common here **(13)**
Houston	32 - 1 - NW	T3S, R8W, Sec 34	30 graves of the Houston family; first known interment: Walton B. ***Houston*** (1854-1855); last known interment: Sylvania ***Craft*** (1871-1950); ***Burnett, Grissom*** and ***Hamm*** are also common to this cemetery **(17) (49)**
Hughes	228 - 2 - SE	T8S, R6W, Sec 30	members of the family of George Hughes; Edy Catherine Cantrell ***Hughes*** (1851-?), James Matthew ***Hughes*** (1854-1924), Kesiah Jane Esslinger ***Hughes*** (1821-?), Pauline Norton ***Hughes*** (no dates) and an infant ***Hughes*** are known to be found here **(49)**
Hughes	288 - 1 - NW	T4S, R8W, Sec 20	2 graves in a new cemetery **(49)**
Indian Mound	189 - 2 - NE	T7S, R6W, Sec 8	see Old Settlers
Indian Tomb Hollow	289 - 2 - SE	T8S, R7W, Sec 2	Mary Gillespie ***Alexander*** (1826-1849), infant ***Gillespie*** (no dates), James Richard ***Gillespie*** (1770-1849), John ***Sheffield*** (1785-?) and William ***Sheffield*** (1800-?) are found here **(49)**
Jackson-Shelton	183 - 2 - NE	T7S, R6W, Sec 6	9 marked and approximately 25 unmarked graves; first known interment: Reuben ***Shelton*** (1798-1842); last known interment: Lucinda ***Shelton*** (1839-1922); ***Bigham, Jackson, West*** and ***Weathers*** are also common to this cemetery **(13) (19) (49)**
Jamison	8 - 1 - NW	T3S, R8W, Sec 15	
Jeffreys	28 - 1 - SW	T5S, R9W, Sec 10	see Hardshell
Jetton	109 - 1 - SW	T5S, R8W, Sec 28	Earl ***Jetton*** (1903-1904) and Clyde ***Terry*** (1903-1905) are known to be found here **(49)**

Cemetery	Locale	Location	Church Affiliation and Remarks
Jobe	99 - 1 - SE	T5S, R6W, Sec 1	approximately 10 graves, 3 marked; first known interment: William ***Jobe*** (1775-1848); last known interment: Dora Anna ***Williams*** (1873-1900); ***Ladd*** is also found here **(13) (44) (49)**
Johnson	211 - 2 - SE	T7S, R6W, Sec 32	approximately 50 marked and 4 unmarked graves; first known interment: Willie ***Hampton*** (d. 1882 at 1 year); ***Hamptons*** were moved to this cemetery around 1965; ***Bates, Brooks, Chenault, Childers, Clemons, Elrod, Hampton, Holladay, Johnson, Lawrimore*** and ***Smith*** are common to this cemetery still in use **(13) (49)**
Johnson	292 - 2 - SE	T8S, R6W, Sec 7	Elizabeth ***Johnson*** (1829-1903), Isaac ***Johnson*** (1827-?), Mary A. Johnson ***Pearson*** (d.1939) and William Matthew ***Pearson*** (1860-1940) are found here **(36) (49)**
Johnson	185 - 2 - SE	T7S, R7W, Sec 24	Ulies J. ***Gibson*** (1906-1907), Charles Edward ***Newman*** (1879-1897) and John ***Stewart*** (1791-1835) are known to be found here **(49)**
Johnson	291 - 2 - SE	T8S, R7W, Sec 1	see Nichols
Jones	65 - 1 - NE	T4S, R7W, Sec 14	Mary A. ***Jones*** (1836-1857) and Thomas Harrison ***Jones*** (1826-1889) are known to be found here **(49)**
Jones	68 - 1 - NE	T4S, R7W, Sec 12	Charles ***Fletcher***, Jr. (1926-1953), Hanable H. ***Hubbard*** (1847-1912), Nepolean ***Jones*** (d. 1912) and Vina Jones ***Williams*** (1868-1938) are known to be found here **(49)**
Jones	293 - 1 - SW	T4S, R9W, Sec 36	approximately 230 graves; first known interment: Hannah Jane ***Hill*** (1840-1894); ***Allen, Bolding, Carter, Goode, Jones, King, Miller, Ricks*** and ***Williams*** are common to this active cemetery **(49)**
Jones Chapel	136 - 2 - NW	T6S, R8W, Sec 2	Jones Chapel Congregational Christian Church; over 490 graves; first known interment: Delia Terry ***Roden*** (1893-1928); ***Aldridge, Berryman, Clemons, Daniel, Filyaw, Fytczyk, Hale, Hill, Jones, King, Latham, Letson, Lindsey, Moats, Mote, Patterson, Smith*** and ***Terry*** are common to this active cemetery **(49)**
Kelly	123 - 1 - SE	T5S, R6W, Sec 10	16 marked and 2 unmarked graves; first known interment: infant ***Miller*** (d. 1826); last known interment: Julia ***Couch*** (d. 1873); ***Cook, Davidson, Gallaway***, ***Kelly, McCrary, Simms, Townsend*** and ***Young*** can be found in this inactive cemetery **(13) (49)**
Keys	197 - 2 - NE	T7S, R6W, Sec 1	18 marked graves; first known interment: J.D. ***Bynum*** (1884-1886); last known interment: Edd ***Hensley*** (1879-1953); ***Ellis, Hensley, Keys, Livingston*** and ***Owen*** are also found in this cemetery **(13) (49)**
King	95 - 1 - SE	T5S, R6W, Sec 4	see Elliott
King	103 - 1 - SW	T5S, R9W, Sec 29	John A. King Cemetery; approximately 240 graves; first known interment: James ***Harrison*** (1843-1856); ***Borden, Chaney, Cornelius, Crosswhite, Dawson, Garett, Harrison, Jones, Lane, Little, Long, Meares, Pace, Pool, Puckett, Randolph, Smith, Willis*** and ***Wright*** are common to this cemetery still in use **(41) (49)**
Kinlock Springs	294 - 2 - SW	T8S, R9W, Sec 32	also known as Kinlock Falls; ***Hubbard*** is known to be found in what little remains of this cemetery **(49)**
Kitchens	191 - 2 - SE	T7S, R6W, Sec 22	an abandoned cemetery; 7 marked and approximately 10-15 unmarked graves; first known interment: James L. ***Kitchens*** (1841-1842); last known interment: William C. ***Kitchens*** (1857-1931); ***Kitchens, Lindsey, McKay*** and ***West*** are common to this cemetery **(13) (34) (49)**
Landersville	161 - 2 - NW	T7S, R8W, Sec 5	approximately 640 graves; Mary H. ***Armstrong*** (1858-1886); ***Alexander, Armstrong, Barrett, Blankenship, Burch, Cagle, Coleman, Crow, Culver, Drane, Flannagin, Heflin, Hopkins, Latham, Martin, Montgomery, Norton, Parker, Pierce, Short, Sims, White, Wilson*** and ***Young*** are common to this active cemetery **(49)**
Lansdell	29 - 1 - SW	T5S, R8W, Sec 6	11 graves; first known interment: Rebecca Roden ***Norwood*** (1893-1905); last known interment: Mary V. ***Lansdell*** (1869-1965); ***Morgan*** and ***Roden*** are also found here **(49)**
Lebanon	207 - 2 - SE	T7S, R6W, Sec 28	approximately 270 graves; first known interment: S.H. ***Hampton*** (1839-1910); ***Asher, Braner, Barnes, Black, Brooks, Chenault, Cooper, Curtis, Day, Gillespie, Glover, Hampton, Hill, Hogan, Holt, Hubbard, Johnson, Kelsoe, McMillan, Sandlin, Smith*** and ***Waldrop*** are common to this cemetery still in use **(13) (49)**
Lee	33 - 1 - NW	T4S, R8W, Sec 3	9 graves; first known interment: John Haynes ***Lee*** (1786-1866); last known interment: Sarah Jane ***Lee*** (1833-1920); ***Henley*** and ***Hurley*** are also found here **(49)**
Lemay	313 - 1 - SW	T5S, R8W, Sec 17	the graves of Lewis Allen ***Lemay*** (1784-1857) and Lucy Mary ***Lemay*** (1784-1856) **(49)**
Lentz	244 - 1 - SE	T5S, R6W, Sec 33	12 graves in a family cemetery with interments dating from 1895 to 1912; one ***Hallmark*** grave and the remainder ***Lentz; McCulloch*** and ***Sims*** can also be found here **(13) (17) (46)**
Liberty	142 - 2 - NE	T6S, R7W, Sec 25	Liberty United Methodist Church; approximately 370 graves; first known interment: Houston ***Daniel*** (1872-1873); ***Aldridge, Almon, Austin, Daniel, French, Hightower, Hill, Mayfield, McCay, Moody, Peppers, Sandlin, Thornton, Turner, Wallace*** and ***Woodruff*** are common to this cemetery still in use **(15) (49)**
Lindsey	190 - 2 - NE	T7S, R6W, Sec 15	Lindsey Memorial Gardens; approximately 125 marked and 35 unmarked graves; first known interment: James G. ***Lindsey*** (d. 1803 at 17 years); ***Brackin, Brackins, Elliot, Fitzgerald, Gibson, Griffin, Lindsey, Mason, McDaniel, Pointer, Sheppard, Stover, Taylor*** and ***Williams*** are common to this active cemetery **(44) (49)**
Lindsey	215 - 2 - SE	T7S, R6W, Sec 27/34	approximately 100 marked and 5 unmarked graves; first known interment: Catherine ***Miller*** (1794-1841); ***Chenault, Fortenberry, Kelso, Lindsey*** and ***Robertson*** are common to this active cemetery **(13) (44) (49)**
Locklayer	87 - 1 - NE	T4S, R6W, Sec 21	Dale ***Locklayer*** (1865-1924) is known to be found here **(49)**
Locklayer	314 - 1 - NE	T4S, R6W, Sec 26	9 graves, 6 of the ***Locklayer*** family and 3 of the ***Gray*** family; first known interment: Lillie M. ***Locklayer*** (1922-1961); an active cemetery **(44) (49)**
Long	137 - 2 - NW	T6S, R8W, Sec 23	Jessie L. ***Long*** (1899-1908) is known to be found here **(49)**
Loosier	260 - 1 - SW	T5S, R8W, Sec 34	Loosier Church of Christ; also known as New Liberty Grove Church; approximately 60 graves; first known interment: Dale B. ***Terry*** (b. & d. 1954); ***Briley, Cockrell, Evans, Funari, Haygood, Heflin, Holmes, Jones, Keenum, Long, Oliver, Owens*** and ***Thompson*** are also common to this cemetery still in use **(44) (49)**
Love	131 - 2 - NW	T6S, R9W, Sec 3	little remains of this small cemetery; 9 graves; first known interment: Luther B. ***Sanderson*** (1829-1872; last known interment: Lucy J. ***Harris*** (1836-1912); ***Butler, Kerby*** and ***Love*** are also found here **(41) (49)**
Lyle	37 - 1 - NW	T4S, R7W, Sec 6	graves were removed to Garth Cemetery in the early 1960's **(49)**
Macedonia	219 - 2 - SW	T8S, R9W, Sec 19	Macedonia or Old Macedonia or Kinlock Church; approximately 80 graves; first known interment: Myrtle E. ***Maze*** (1905-1906) ***Ashmore, Barton, Beavers, Blaich, Clark, Davis, Elder, Feltman, Flanagin, Frost, Gill, Hagood, Jones, Lawrence, Lindsey, Matthews*** and ***Williams*** are common to this active cemetery **(49)**
Masterson	104 - 1 - SW	T5S, R9W, Sec 33	approximately 370 graves; first interment in 1843; ***Balch, Berryman, Borden, Bradford, Braidfoot, Brannon, Carpenter, Childs, Cole, Etheridge, Harrison, Hatton, Jackson, Jeffreys, King, Kirby, Landers, Masterson, Nesmith, Reed, Summers*** and ***Wallace*** are common to this cemetery still in use **(14) (44) (49)**
Mathews	5 - 1 - NW	T3S, R8W, Sec 32	approximately 20 graves; first known interment: Margaret A. ***Gray*** (b. & d. 1849); last known interment: Laura ***Gray*** (1860-1911); ***Clark, Cooper, Little, Miller*** and ***Ray*** are also found here **(43)**
Mayes	61 - 1 - SW	T5S, R8W, Sec 12	***Orr*** is known to be found in this active cemetery **(49)**
McBride	85 - 1 - SE	T5S, R6W, Sec 5	6 graves with interments dating from 1967; ***McBride*** and ***Vinson*** are found here **(44)**
McCrary	122 - 1 - SE	T5S, R6W, Sec 7	see Holland
McDaniel	249 - 2 - NE	T7S, R6W, Sec 10	an abandoned black cemetery; no stones left; interments as late as 1957; ***Brackins, Garth, Griffin*** and ***Williams*** are known to be found here **(13) (49)**
McDaniel	295 - 2 - NE	T7S, R6W, Sec 16	4 marked graves; first known interment: Walter ***McDaniel*** (d. 1819); last known interment: Elizabeth ***McDaniel*** (d. 1826); possibly the oldest cemetery in the county **(34) (49)**

Cemetery	Locale	Location	Church Affiliation and Remarks
McDonald	163 - 2 - NE	T6S, R7W, Sec 29	approximately 100 graves; first known interment: Oscar ***White*** (1839-1840); ***Alexander, Bigham, Doss, Ligon, Masterson, McDonald, Ponder*** and ***White*** are common to this cemetery still in use **(15) (49)**
McKelvy	164 - 2 - NE	T6S, R7W, Sec 33	approximately 40 graves, most unmarked; first known interment: Lydia A. ***Wert*** (1842-1844); last known interment: Hibernia Hunter ***Goodlett*** (d. 1921); ***McGhee*** and ***McKelvy*** are also found here **(15) (49)**
McLemore	221 - 2 - SW	T8S, R8W, Sec 12	approximately 40 marked and 30 unmarked graves; first known interment: ? ***McLemore*** (1853-1893); ***Armstrong, Dotson, Hall, Henderson, Key,*** and ***Nichols*** are common to this active cemetery **(44) (49)**
McVay	315 - 2 - SE	T8S, R6W, Sec 5	12 unmarked graves of the family of John A. ***McVay*** **(49)**
McWhorter	247 - 2 - NE	T6S, R6W, Sec 28	approximately 35 graves; cemetery signage suggests it began in 1876; first known interment: Henry Walter ***McWhorter*** (1884-1886); ***Crow, Doss, McCleskey, Pitt, Royer, Watson*** and ***Wilhelm*** can be found in this cemetery still in use **(13) (49)**
Milam	165 - 2 - NE	T6S, R7W, Sec 33	Milam Campground Cemetery approximately 30 marked graves; this cemetery at one time was much larger; first known interment: William G. ***Balch*** (1752-1822); last known interment: Elizabeth ***Wallace*** (1828-1909); ***Hartselle, Milam, Sandlin, Townsend*** and ***Wallace*** are common to this cemetery **(15) (49)**
Miller	208 - 2 - SE	T7S, R6W, Sec 29	6 marked graves; first known interment: Sarah A. ***Miller*** (1829-1838); last known interment: Elizabeth ***Miller*** (1792-1885); ***McVay*** and ***Templeton*** can also be found in this inactive cemetery **(13) (49)**
Milligan-Hill	242 - 1 - SE	T5S, R6W, Sec 34	approximately 40 graves; first known interment: Dr. William ***Alldredge*** (1800-1880); ***Daniel, Hill, Odom*** and ***Young*** are common to this active cemetery **(46) (49)**
Montgomery	169 - 2 - NE	T7S, R7W, Sec 17	approximately 600 graves; first known interment: Susan ***Montgomery*** (1813-1875); ***Armor, Bass, Bragg, Chamness, Coffey, Demasters, Dutton, Ellis, Farley, Glenn, Greenhaw, Jackson, Montgomery, Nelson, Parker, Stockton, Treadway*** and ***Woodard*** are common to this cemetery still in use **(16) (43) (49)**
Moody	176 - 2 - NE	T6S, R7W, Sec 36	approximately 25 graves; first known interment: John Marshall ***Moody*** (1815-1861); ***Byars*** is also common to this cemetery still in use **(15) (49)**
Morris Chapel	141 - 2 - NE	T6S, R6W, Sec 7	Morris Chapel United Methodist Church; the church dates from 1852; approximately 930 graves; first known interment: J.R. ***Pitt*** (d. 1872); ***Alexander, Austin, Blaxton, Burks, Childers, Gillespie, Hamilton, Hawkins, Hayes, Haynes, Heflin, Jenkins, Kelley, Little, McCullouch, Parker, Pitt, Ready, Reeves, Shelton, Sivley, Smith, Sparks, Stover, Stricklin, Teague*** and ***Terry*** are common to this cemetery still in use **(12) (13) (49)**
Moulton	167 - 2 - NE	T6S, R7W, Sec 33	a black cemetery; approximately 225 graves; interments date from the 1920's; this cemetery is still in use **(15)**
Moulton Memory	237 - 2 - NE	T6S, R7W, Sec 29	Moulton Memory Gardens or Moulton Municipal Cemetery; a large and active cemetery with interments dating back to 1859; ***Alexander, Blaxton, Coffey, Dutton, Evans, Fretwell, Glenn, Hagood, Hamilton, Harris, Heflin, Hill, Hood, Jackson, Johnson, Jones, Letson, Ligon, Long, McWhorter, Montgomery, Parker, Peirce, Proctor, Shelton, Smith, Terry*** and ***Turner*** are common to this active cemetery **(15) (49)**
Mount Hope	151 - 2 - NW	T7S, R9W, Sec 9	Mount Hope United Methodist Church, established in 1897; approximately 475 graves; first known interment: Keziah Stewart ***McGaughey*** (1799-1860); ***Abbott, Atwood, Bailey, Blackwood, Buttram, Cagle, Counts, Gaston, Glasgow, Houston, Martin, Sibley, Smith*** and ***Sneed*** are common to this active cemetery **(12) (49)**
Mount Olive	110 - 1 - SW	T5S, R8W, Sec 28	
Mount Sandy	55 - 1 - SE	T5S, R7W, Sec 9	see Wheeler
Mount Zion	27 - 1 - SW	T5S, R9W, Sec 10	Mount Zion Freewill Baptist Church; approximately 350 graves; earliest interments date from the 1870's; ***Ayers, Beaver, Berryman, Brumley, Burnett, Campbell, Clayton, Colburn, Cotton, Cox, Craig, Crowden, Dawson, Donaldson, Grissom, Staggs*** and ***Waldrep*** are common to this cemetery still in use **(14) (49)**
Mount Zion	35 - 1 - NW	T4S, R8W, Sec 10	Mount Zion Missionary Baptist Church; approximately 100 marked and several unmarked graves; first known interment: Booker T. ***McGurie*** (1915-1967); ***Austin, Bell, Commons, Deloney, Garner, Jones, Mason, McAfee, McGahee, Robinson, Scruggs*** and ***Willingham*** are common to this active cemetery **(44) (49)**
Mountain Springs	220 - 2 - SW	T8S, R8W, Sec 10	Mountain Springs Church; approximately 230 graves; first known interment: Nancy M. ***Haygood*** (d. 1878) ***Blakenship, Bridges, Delashaw, Flanagin, Frost, Garrison, McDowell, Parker, Perry, Pruett, Richards, Spillers, Sutton, Tyler, Weeks*** and ***Whisenant*** are common to this active cemetery **(33) (43) (44) (49)**
New Hope	262 - 1 - SW	T5S, R7W, Sec 19	New Hope Baptist Church; ***Hanvy, Ray*** and ***Rouse*** are common to this new and active cemetery **(49)**
New Liberty Grove	260 - 1 - SW	T5S, R8W, Sec 34	New Liberty Grove Church; see Loosier
Newman	69 - 1 - NE	T4S, R7W, Sec 1	
Nichols	291 - 2 - SE	T8S, R7W, Sec 1	also known as Johnson Cemetery and Clover Field Cemetery; the grave of Revolutionary War veteran William ***Nichols*** (1765-1838) and approximately 20 unmarked graves; ***Johnson*** is also found here **(34) (49)**
Norton	297 - 1 - SW	T5S, R8W, Sec 27	J. D. ***Burden*** (b. & d. 1889), J. W. ***Burden*** (b. & d. 1885), M. J. ***Burden*** (1892-1893), S. B. ***Burden*** (b. & d. 1895) and Lucy Ann Francis ***Norton*** (1861-1884) can be found in this overgrown cemetery **(49)**
Oak Grove	146 - 2 - NE	T6S, R6W, Sec 11	Oak Grove First Congregational Methodist Church; approximately 170 graves; first known interment: William Anderson ***Braswell*** (b. & d. 1921); ***Barnes, Bowling, Braswell, Gray, Hardin, Hill, Johnson, Morgan, Owens, Philips, Standridge, Whitlock*** and ***Williams*** are common to this cemetery still in use **(13) (49)**
Old Bethel	115 - 1 - SW	T5S, R8W, Sec 24	Old Bethel Methodist Church or Bethel Church; approximately 300 graves; first known interment: Joanna ***Holland*** (b. & d. 1875); ***Allen, Blaxton, Cross, Gray, Henderson, Hill, Hutto, Leatherwood, Letson, Parker, Reeves, Standridge, Terry, Whitlock*** and ***Williams*** are common to this active cemetery **(41) (49)**
Old Friendhip	213 - 2 - SE	T8S, R6W, Sec 5	first known interment: Wyatt ***Hawkins*** (1820-1879); last known interment: Sarah Ann ***Garrison*** (1842-1926); ***Norwood, Riddles, Watkins*** and ***Wiley*** are also known to be found here **(49)**
Old Langston	122 - 1 - SE	T5S, R6W, Sec 7	see Holland
Old Liberty	111 - 1 - SW	T5S, R8W, Sec 27	Old Liberty Congregational Christian Church; approximately 500 graves; first known interment: Elizabeth Thomas ***Proctor*** (1857-1894); ***Alexander, Bradford, Burden, Davis, Goodwin, Halbrooks, Hill, King, Loosier, Moats, Ray, Sherrill, Terry, Thrasher*** and ***Yarbrough*** are common to this active cemetery **(49)**
Old Lindsey	190 - 2 - NE	T7S, R6W, Sec 15	located behind Lindsey Memorial Garden; approximately 10 marked and 10-20 unmarked graves; first known interment: Mark ***Lindsey*** (d. 1847); last known interment: Spencer Thomas ***Grifiin*** (1893-1987) **(13)**
Old Morris Chapel	144 - 2 - NE	T6S, R6W, Sec 9	original site of a Methodist Church; approximately 20 marked graves and many unmarked graves; first known interment: William ***Crowley*** (d. 1852); last known interment: Joseph ***McCulloch*** (1832-1906); ***Aldredge, Berry, Borghini, Lowery, McCleskey, Pitt*** and ***Sivley*** are also common to this cemetery **(13) (49)**
Old Moulton	166 - 2 - NE	T6S, R7W, Sec 33	approximately 250 graves; first known interment: Susan M. ***Baker*** (d. 1833); ***Almon, Brewington, Chitwood, Crow, Delashaw, Downing, Freeman, Gibson, Goodlett, Holland, Irwin, Jones, Kelly, Key, Kumpe, Lynch, Owen, Roberts, Simpson, Stewart*** and ***Windham*** are common to this active cemetery **(49)**
Old Prospect	160 - 2 - NW	T7S, R8W, Sec 9	former site of Prospect Church; approximately 75 graves; first known interment: Keren H. ***Jones*** (d. 1826); last known interment: Lucy Ann ***Christenberry*** (1855-1939) ***Armor, Burch, Craig, Free, Hardin, Masterson, Montgomery, Norwood, Parks, Roberts*** and ***Wells*** are common to this cemetery **(27) (45) (48) (49)**
Old Roden	241 - 1 - SW	T5S, R9W, Sec 26	23 graves; first known interment: Eady ***Roden*** (1840-1901); ***Franks*** is common to this active cemetery **(41)**
Old Rutherford	316 - 2 - NW	T6S, R8W, Sec 9	8 graves; Caldonia C. Rutherford ***Landers*** (1858-1895), Caladonia ***Rutherford*** (1841-1884), David ***Rutherford*** (1812-1882) and Malinda McClain ***Rutherford*** (1816-1870) are the only dated graves **(49)**

Cemetery	Locale	Location	Church Affiliation and Remarks
Old Settlers	189 - 2 - NE	T7S, R6W, Sec 8	also known as Indian Mound Cemetery; approximately 25 graves; first known interment: Eliza ***Hodges*** (d. 1818); last known interment: Elizabeth Hodges ***Whitted*** (1811-1859); ***Daughtery, Haseltine, Key, Lynch, Patterson*** and ***Walker*** are also found in this early cemetery **(49)**
Old Town Creek	155 - 2 - NW	T7S, R9W, Sec 1	a black cemetery of approximately 175 graves; first known interment: John ***Cooper*** (b. & d. 1909); ***Boyd, Cleere, Cooper, Cowan, Davis, Freeman, Gholston, Hurley, Jackson, McCord, Owens, Smith, Stephenson, Stovall, Stratton, Thirkill, Warren*** and ***Woods*** are common to this active cemetery **(49)**
Old Town Creek	156 - 2 - NW	T7S, R9W, Sec 1	Old Town Creek Baptist Church; approximately 530 graves; first known interment: Edmund Turrell ***Rucker*** (1792-1826); ***Armor, Blalock, Borden, Bowling, Bradford, Cagle, Carruth, Fike, Fretwell, Jackson, Lawirmore, Lee, Little, Nicholson, Sandlin*** and ***Smith*** are common to this active cemetery **(16) (49)**
Old Tweedy	298 - 1 - NW	T4S, R8W, Sec 15	Joseph M. ***Tweedy*** (1806-1857) and Joseph M. M. ***Tweedy*** (1833-1858) are found here **(49)**
Oliver	259 - 1 - SW	T5S, R8W, Sec 33	20 marked and numerous unmarked graves; first known interment: infant ***Jeffreys*** (b. & d. 1907); ***Harrison, Jeffreys, McCreless*** and ***Oliver*** are common to this cemetery still in use **(36) (44)**
Owen Chapel	159 - 2 - SW	T7S, R9W, Sec 29	Owen Chapel Baptist Church; approximately 200 graves; first known interment: Eliga ***Young*** (1850-1852); ***Ayers, Baker, Blackenship, Boyles, Coan, Devaney, Dutton, Flannagin, Garrett, Garrison, Hand, Hood, Jarrett, Millwood, Peoples, Potter, Spears, Warren*** and ***White*** are common to this active cemetery **(49)**
Owens	54 - 1 - SE	T5S, R7W, Sec 9	Owens Family Cemetery; approximately 50 graves; first known interment: Joe ***Owens*** (1834-1912); ***Davis, Goodlow, Hill, Jones*** and ***Ricks*** are common to this cemetery still in use **(15) (49)**
Owens	63 - 1 - SW	T5S, R8W, Sec 11	
Paff	184 - 2 - NE	T7S, R6W, Sec 7	the graves of Fredericka ***Paff*** (1839-1894) and Rudolph ***Paff*** (1818-1877) **(13)**
Pauper	312 - 2 - NE	T6S, R7W, Sec 33	Pauper Farm and Cemetery; an unknown number of graves that were marked with fieldstones for the indigent of Lawrence County; first known interment: Narcissa Elgar ***Lipscomb*** (1850-1856); last known interment: Joe Betts ***Terry*** (1849-1934) **(49)**
Parker	299 - 1 - NW	T4S, R8W, Sec 30	approximately 20 graves; first known interment: William N. ***Parker*** (1885-1959); ***Borden, Franks, Luellen, Morris, Scruggs, Sparks*** and ***Terry*** are also found in this active cemetery **(49)**
Parker	300 - 2 - SW	T8S, R8S, Sec 21	also known as Borden Creek Cemetery; John Thomas ***Parker*** (1807-1878), Lewis E. ***Parker*** (1809-1879), Mary C. ***Parker*** (1807-1893), Polly Ann ***Parker*** (1806-1876), James W. ***Payne*** (1802-1874) and Jane Sowell ***Payne*** (1815-1870) are found here **(49)**
Parkertown	134 - 2 - NW	T6S, R8W, Sec 28	see Union Hill
Pearson	317 - 2 - SE	T8S, R7W, Sec 14	Pearson Family Cemetery; 5 graves; first known interment: Jackson LaFayette ***Pearson*** (1848-1897); last known interment: William ***Pearson*** (1887-1965) **(36) (49)**
Penny	120 - 1 - SE	T5S, R6W, Sec 17	this cemetery has both a Black and White section; for White interments there are approximately 140 graves; first known interment: Author ***Borum*** (1849-1851); ***Blassingame, Garnett, Holland, Hutto, Irwin, Kirby, Nelson, Rose, Sivley, South, Terry, Thompson*** and ***Verner*** are common to this active cemetery **(13) (49)**
Penny	120 - 1 - SE	T5S, R6W, Sec 17	this cemetery has both a black and white section; for black interments there are approximately 85 graves; first known interment: Samuel ***Pointer*** (1833-1887); ***Bates, Bolden, Britton, Buford, Clay, Collier, Davis, Horton, Jackson, McCrary, Miller*** and ***Simpson*** are common to this active cemetery **(13) (49)**
Perkins	4 - 1 - NW	T3S, R8W, Sec 29	June ***Allen*** (1868-1923), Martha ***Perkins*** (d. 1931) and Ella Carter ***Stelle*** (1876-1945) are known to be found in this inactive cemetery **(49)**
Pine Grove	246 - 2 - NE	T6S, R6W, Sec 17	Pine Grove Holy Church of Christ; approximately 110 graves; first known interment: Marene ***Tucker*** (1933-1934); ***Allred, Borden, Carr, Dobbins, Hamilton, Hardin, Hensley, Hood, Jackson, Johnson, Leeth, Ori, Shelton, Smith, Sparks, Tucker, Waldrep*** and ***Wright*** are common to this active cemetery **(13) (49)**
Pine Torch	225 - 2 - SE	T8S, R7W, Sec 29	perhaps the oldest log church remaining in northern Alabama, dating probably from the 1830's; approximately 210 marked and 30 unmarked graves; first known interment: Elbra ***Ingram*** (1822-1863); ***Borden, England, Harris, Hill, Meadows, Nicholson*** and ***Yates*** are common to this cemetery still in use **(1) (12) (44) (49)**
Piney Grove	271 - 2 - SE	T8S, R6W, Sec 25	Piney Grove Church; approximately 20 graves dating from 1995 in an active cemetery **(49)**
Pinhook Springs	11 - 2 - SE	T7S, R7W, Sec 34	Leroy ***Adair*** (1823-1899), Mary Black ***Adair*** (1826-1912), Acie ***Sparks*** (1811-1879) and Sallie ***Sparks*** (1836-1908) are known to be found in this inactive cemetery **(49)**
Pippen	42 - 1 - NW	T4S, R7W, Sec 18	Arthur ***Draper*** (d. 1928) is known to be found here **(49)**
Pitt	301 - 1 - SE	T5S, R6W, Sec 21	7 graves; first known interment: Ceburn J. ***Pitt*** (1896-1946); ***Case, Coffey***, and ***Dunlap*** are also found in this active cemetery **(49)**
Pleasant Grove	39 - 1 - NW	T4S, R7W, Sec 5	Pleasant Grove Church; approximately 100 graves; first known interment: Armanda ***Jones*** (b. & d. 1905); ***Clopton, Cunningham, Garth, Mason, Mayes, Mosely*** and ***Smith*** are common to this active cemetery **(49)**
Pointer	66 - 1 - NE	T4S, R7W, Sec 14	approximately 25 graves; first known interment: Nancy K. ***Bowman*** (1879-1905); last known interment: Louise ***Breeding*** (1873-1968); ***Kirby, Johnson, Pointer*** and ***Williams*** are common to this cemetery **(49)**
Poplar Spring	218 - 2 - SW	T8S, R9W, Sec 7	first known interment: Gainum ***Brooks*** (1859-1884); last known interment: Elizabeth Jane ***Johnston*** (1826-1924); ***Bryant, Lacy, O'Kelley, Sammons*** and ***Steed*** are also found here **(49)**
Porter	70 - 1 - NE	T4S, R6W, Sec 18	7 graves; first known interment: Martha A. E. ***Hawthorn*** (1850-1873); last known interment: Sam J. ***Porter*** (1818-1893); ***Yates*** is also found in this inactive cemetery **(49)**
Preuit	209 - 2 - SE	T7S, R6W, Sec 29	originally known as Gibson Cemetery; 20 marked and 3 unmarked graves; first known interment: Revolutionary War Veteran, John ***McDowell*** (1758-1841); last known interment: Corrie A. ***Preuit*** (1873-1944) ***Cox, Gibson, Johnson*** and ***Preuit*** are common to this cemetery still in use **(13) (26) (44) (49)**
Preuit	251 - 2 - NE	T7S, R7W, Sec 12	approximately 25 graves; first known interment: Robert ***Price*** (1779-1821); last known interment: C. P. ***Preuit*** (1871-1932); ***Hodges, McDaniel, Simmons*** and ***Simms*** are also found here **(49)**
Providence	107 - 1 - SW	T5S, R8W, Sec 30	Providence Baptist Church; over 950 marked and numerous unmarked graves; interments date from the 1880's; ***Anderton, Beck, Berryman, Blankenship, Bradford, Bryant, Campbell, Carpenter, Collier, Copeland, Jeffreys, Johnson, Kidd, Mardis, McCary, McCreless, Owens, Patterson, Parker, Randolph, Richey, Roberts, Scroggins, Smith, Terry*** and ***Waldrep*** are common to this cemetery still in use **(14) (49)**
Puckett	196 - 2 - SE	T7S, R6W, Sec 24	26 graves; mostly ***Puckett*** children; first known interment: D.C. ***Crow*** (1857-1879); last known interment: Darius Clay ***Puckett*** (1848-1918) until an interment in 2009 **(13) (44) (49)**
Puddy	38 - 1 - NW	T4S, R7W, Sec 6	also known as Tweedy Cemetery
Rainwater	122 - 1 - SE	T5S, R6W, Sec 7	see Holland
Red Bank	7 - 1 - NW	T3S, R8W, Sec 28	see Troupe
Red Bank	318 - 1 - NW	T3S, R8W, Sec 22	Red Bank Missionary Baptist Church; an active black cemetery **(49)**
Red Hill	180 - 2 - NE	T6S, R6W, Sec 32	approximately 550 graves; first known interment: James Walter ***McDaniel*** (1831-1850); ***Bass, Bates, Brooks, Callahan, Cartee, Cowan, Crow, Hill, Jacobs, Keenum, Kenum, Knight, McDaniel, McDonald, McMillan, McWhorter, Owens, Sapp, Smith, Suggs*** and ***Young*** are common to this cemetery still in use **(13) (49)**
Reynolds	86 - 1 - SE	T5S, R6W, Sec 5	approximately 15 graves; first known interment: Andrew ***Armstrong*** (1782-1845); ***Reynolds*** and ***McKissack*** can also be found in this cemetery still in use **(13) (49)**

Cemetery	Locale	Location	Church Affiliation and Remarks
Roberts	171 - 2 - SE	T7S, R7W, Sec 17	30 marked and 17 unmarked graves; first known interment: Susanna Thorn ***Reneau*** (d. 1819); last known interment: Guy S. ***Hefner*** (1900-1967); ***Almon, Roberts, Tanksley*** and ***Willis*** are also found here **(44) (49)**
Robinsons Quarters	72 - 1 - NE	T4S, R6W, Sec 9	a black cemetery of approximately 60 graves; ***Watkins*** is common to this cemetery **(10)**
Rock Springs	153 - 2 - NW	T7S, R9W, Sec 16	Rock Springs Mitchell Memorial Presbyterian Church, organized in 1817; approximately 700 graves; first known interment: John William ***Lackey*** (1718-1789); ***Bean, Bendall, Bennett, Boyles, Cagle, Cothern, Counts, Elkins, Howell, Karrh, Martin, McCord, McGaughey, Morrison, Pickens, Reed, Roberson, Smith, Sneed, Steenson, Stephenson, Wasson*** and ***Whitman*** are common to this active cemetery **(12) (49)**
Rock Springs	152 - 2 - NW	T7S, R9W, Sec 16	Rock Springs Cumberland Presbyterian Church; approximately 70 graves; first known interment: Maggie ***Hubbard*** (b. & d. 1909); ***Brown, Bush, Darthard, Dinsmore, Gholston, Hubbard, Jackson, Polk, Porke, Smith*** and ***Willingham*** are common to this active black cemetery **(49)**
Rocky Hill	44 - 1 - NW	T4S, R8W, Sec 22	17 marked graves; first known interment: Mary ***Burruss*** (d. 1828); last known interment: Walter Clay ***Swoope*** (1860-1907) until a burial in 2002; ***Hayes, Sale*** and ***Saunders*** are common to this cemetery **(49)**
Rocky Hill	46 - 1 - NW	T4S, R8W, Sec 26	Rocky Hill Church; approximately 50 graves; first known interment: Mollie ***Harris*** (1888-1963); ***Clopton, Gholston, Orr*** and ***Willingham*** are common to this active cemetery **(49)**
Roden	102 - 1 - SW	T5S, R9W, Sec 15	Roden Free Will Baptist Church; approximately 140 marked and numerous unmarked graves; first known interment: William B. ***McGee*** (1828-1862); ***Berryman, Brackin, Crowden, Dawson, Franks, Jeffreys, McGee, Owens, Posey, Roden, Willis*** and ***Zills*** are common to this cemetery still in use **(41) (44) (49)**
Roden	303 - 1 - SW	T5S, R9W, Sec 26	18 graves; first known interment: Travis Floyd ***Roden*** (1908-1915); ***Curry, Franks, Harris, Nelson, Ray*** and ***Reno*** are also found in this active cemetery **(49)**
Rose	128 - 1 - SE	T5S, R6W, Sec 24	8 graves; first known interment: James A. ***Rose*** (1797-1850); last known interment: Lee ***Grissom*** (1892-1901); ***Thompson*** and ***Warren*** are also found here **(13) (49)**
Rutherford	133 - 2 - NW	T6S, R8W, Sec 9	approximately 175 graves; first known interment: Coby ***Rutherford*** (d. 1890 at 13 years); ***Borden, Bunnell, Flannagin, Harville, Nolin, Rutherford*** and ***Sims*** are common to this cemetery still in use **(44)**
Sanderson	106 - 1 - SW	T5S, R9W, Sec 35	near Sanderson Chapel Methodist Church, founded in 1859; approximately 160 graves; the oldest marked grave dates from 1879, but many graves are believed to be older; ***Barnes, Bond, Bradford, Briley, Burnett, Carpenter, Etheredge, Gilbert, Hagood, Hall, Harris, Kelley, Kerby, Muston, NeSmith, Patterson, Randolph, Sanderson, Stokes, Taylor*** and ***Young*** are common to this active cemetery **(12) (14) (41) (49)**
Sanford	320 - 1 - NW	T4S, R8W, Sec 27	Sanford Memory Gardens; a new and active cemetery **(49)**
Scoggins	321 -1 - SW	T5S, R9W, Sec 13	7 graves; first known interment: William ***Scoggins*** (1862-1882); last known interment: Ida A. Scoggins ***Roden*** (1873-1913); an infant ***Cameron*** is also found here **(49)**
Scruggs	23 - 1 - NW	T4S, R8W, Sec 20	approximately 17 graves; first known interment Frank L. ***Neeley*** (b. & d. 1834); last known interment J.A. ***Neeley*** (1865-1911) ***Bates, Hall, Potter*** and ***Scruggs***, are also common to this cemetery **(43) (49)**
Shackleford	76 - 1 - NE	T4S, R6W, Sec 20	22 graves; first known interment: Murphy Ann ***Sander*** (1952-1953); ***Mosley, Owens, Shackleford, Simpson, Williams*** and ***Yates*** are common to this cemetery still in use **(39) (44) (49)**
Shackleford	256 - 1 - NW	T4S, R7W, Sec 18	the graves of Margaret G. B. ***Shackleford*** (1822-1842) and McMahom ***Shackleford*** (b. & d. 1842) **(17)**
Sheffield	14 - 1 - NW	T3S, R8W, Sec 31	13 graves; first known interment: William ***Sheffield*** (1782-1840); last known interment: William Beverly ***Mayes*** (1876-1977); ***Ethridge, Lemay, McDonald, Porter*** and ***Reid*** are also found here **(49)**
Sherrod	36 - 1 - NW	T4S, R8W, Sec 11	12 graves; first known interment: Olivia M. ***Harris*** (1840-1841); ***Bowels, Hunter, Sherrod*** and ***Smith*** are also found in this active cemetery **(44) (49)**
Shiloh	226 - 2 - SE	T8S, R7W, Sec 10	Shiloh Church; approximately 135 marked and 35 unmarked graves; first known interment: Nan Sims ***Waits*** (1864-1889); ***Alred, Armstrong, Clayton, England, Ferguson, Hill, Jackson, Johnson, Little, Martin, Oden, Osborn, Smith, Spivey, Weaver*** and ***Wilkinson*** are common to this cemetery still in use **(44) (49)**
Shoemaker	237 - 2 - NE	T6S, R7W, Sec 29	adjacent to, but not a part of Moulton Memory Gardens; approximately 210 graves; first known interment: Mary Jane Shoemaker ***Townsend***(1844-1882); ***Barrett, Burch, Burgess, Byars, Carraway, Goodlett, Masterson, Shelton, Shoemaker, Simms, Smith, Vaughan*** and ***Weatherwax*** are common to this active cemetery **(49)**
Simms	200 - 2 - SE	T7S, R7W, Sec 26	also known as Simms-Simpson Cemetery; 12 graves; first known interment: Edgar M. ***Simpson*** (1885-1887); ***Simms*** is also found in this active cemetery **(49)**
Sims	233 - 2 - SE	T8S, R6W, Sec 2	7 marked graves; first known interment: William Mont ***Brown*** (1838-1858); last known interment: Mary Hannah ***Poole*** (1863-1919) **(49)**
Sivley	143 - 2 - NE	T6S, R6W, Sec 17	approximately 110 marked and 20 unmarked graves; first known interment: John W. ***Sivley*** (1845-1865) who died in a Union prison camp, his burial here is in dispute; ***Bragg, Compton, Fagan, Gay, Gillespie, Pitt, Shelton, Sivley, Thrasher*** and ***Tucker*** are common to this cemetery still in use **(13) (30) (49)**
Slaton	322 - 2 - SW	T8S, R8W, Sec 10	Sarah A. R. ***Delashaw*** (1887-1888), Sarah ***Slaton*** (1844-1888) and William H. ***Slaton*** (1836-1924) are known to be among the approximately 15 graves found here (49)
Smith	79 - 1 - NE	T4S, R6W, Sec 29	16 graves; first known interment: Fannie ***Randel*** (1869-1909); ***Bowman, Randel, Shackelford*** and ***Smith*** are common to this cemetery still in use **(44)**
Smith	149 - 2 - NW	T7S, R9W, Sec 4	approximately 60 graves; first known interment: Catherine ***Cagle*** (d. 1820); ***Bunnell, Cagle, Hood, Kent, McCollum, McGuter, Smith, South*** and ***Sprinkle*** are common to this active cemetery **(49)**
Smith	229 - 2 - SE	T8S, R6W, Sec 17	William Smith Cemetery; 6 graves without marked stones (49)
Smith	230 - 2 - SE	T8S, R6W, Sec 33	Moses Smith Cemetery; first known interment: Joseph ***Smith*** (1816-1878); last known interment: infant ***McCrary*** (b. & d. 1903) Cay ***Smith*** (1887-1887) and Darthula ***Smith*** (1886-1886) are also found here **(49)**
Smith	323 - 2 - SE	T8S, R6W, Sec 20	6 graves; first known interment: James David ***Smith*** (1877-1889); last known interment: David ***Smith*** (1854-1934); ***Williams*** is also found here **(49)**
Smyrna	118 - 1 - SE	T5S, R7W, Sec 22	Smyrna Missionary Baptist Church, organized shortly after the Civil War; approximately 1,000 graves; first known interment: the son of Robert W. ***Lang***, the first deacon of the church, who died in the 1870's at age 10; ***Allen, Bowman, Cartee, Claborn, Cooper, Corum, Davis, Glenn, Goodwin, Griffin, Grissom, Hale, Harris, Hill, Jones, Kelley, Knight, Lang, Letson, Nelson, Nix, Payne, Peebles, Reeves, Richardson, Rose, Smith, Stewart, Stricklin, Terry, Turner*** and ***Zills*** are common to this active cemetery **(12) (15) (49)**
Sparks	324 - 1 - SE	T5S, R6W, Sec 31	a new and active cemetery **(49)**
Speake	192 - 2 - SE	T7S, R6W, Sec 21	approximately 55 graves; first known interment: John M. ***Speake*** (1836-1857); ***Hampton, Lindsey, McDaniel, Pearce, Watterson*** and ***Way*** are also common to this active cemetery **(13) (44) (49)**
Speegle	281 - 1 - SW	T5S, R8W, Sec 27	see Fannin
Spring Hill	13 - 1 - NW	T3S, R8W, Sec 25	25 marked and numerous unmarked graves; first known interment: Earlene ***Shoulders*** (1889-1921); ***Ashford, Bynum***, ***Cooper*** and ***Harris*** are common to this cemetery still in use **(44) (49)**
Stephenson	193 - 2 - NE	T7S, R6W, Sec 23	9 marked and approx. 10 unmarked graves; first known interment: Adah M. ***Brown*** (1860-1868); last known interment: Robert J. ***Stephenson*** (1840-1937); ***McDaniel*** and ***Stroup*** are also found here **(13)**
Stiles	224 - 2 - SE	T8S, R7W, Sec 30	see Cheatham
Stover	198 - 2 - NE	T7S, R6W, Sec 1	Norah ***Long*** (1868-1889), William C. ***Cornelius*** (1850-1935) and Emma Francis ***Franks*** (1858-1939) are known to be found here **(13) (49)**

Cemetery	Locale	Location	Church Affiliation and Remarks
Stover	217 - 2 - SE	T7S, R6W, Sec 26	12 graves; first known interment: Elijah ***Stover*** (1796-1871); last known interment: Susan C. ***Wallace*** (1833-1914) **(13) (49)**
Strain	25 - 1 - SW	T4S, R9W, Sec 36	see Donald
Strickland	304 -1 - SE	T5S, R7W, Sec 27	9 graves, only one marked; Mary Melinda Hayes ***Cartee*** (1856-1907), Joseph ***Hayes*** (1828-?), Rutha Christene Buckalou ***Hayes*** (1825-?), Martha Hayes ***Strickland*** (1888-1914), Matilda ***Strickland*** (1862-1917) and Mary Lou Strickland ***Goodwin*** (1883-1919) are known to be found here **(44) (49)**
Sugars	331 - 2 - NE	T6S, R7W, Sec 17	also known as Sugars-Alexander Cemetery; the graves of Marion Sanford ***Hayes*** (1883-1905) and David Lewis ***Sugars*** (1854-1855) **(49)**
Swoope	51 - 1 - NE	T4S, R7W, Sec 22	14 graves; first known interment: Eleanor Watkins ***Thompson*** (1801-1826); last known interment: Sam ***Swoopes*** (1887-1927); ***McLemore*** and ***Watkins*** are also found here **(49)**
Swoope	75 - 1 - NE	T4S, R6W, Sec 19	8 marked and numerous unmarked graves; first known interment: 4 children who were struck by lightning on July 20, 1887; last known interment: Arthur ***Cosby*** (1878-1968); ***Ashford, Bankston, Brown, Gilchrist, Johnson, Simpson*** and ***White*** are also found here **(44) (49)**
Swoope	82 - 1 - SE	T5S, R7W, Sec 2	7 marked and 50 unmarked graves; first known interment: Mollie ***Davis*** (1850-1910); ***Burt, Clay, Cain, Perkins*** and ***Pointer*** are common to this cemetery still in use **(15)**
Swoope	50 -1 - NW	T4S, R7W, Sec 30	also known as Ussery Cemetery; 13 graves; first known interment: Mary A. ***Swoope*** (d. 1852, age 22); last known interment: Catherine C. ***Ussery*** (1891-1984) ***Jones*** and ***Sykes*** are common to this cemetery **(5)**
Sykes	325 - 1 - NW	T4S, R8W, Sec 20	24 graves; first known interment: Douglis ***Sykes*** (1841-1890); last known interment: Leander ***Kinley*** (1900-1969); ***Bean*** and ***Crutch*** are also found in the black cemetery **(49)**
Sykes	48 - 1 - NW	T4S, R7W, Sec 20	7 graves; first known interment: Mary ***Yarbrough*** (1876-1923); ***Braden, Garth, Grayson, May*** and ***Rassett*** are also found in this active cemetery **(49)**
Sykes	56 - 1 - NW	T4S, R7W, Sec 32	
Sykes	57 - 1 - SW	T4S, R7W, Sec 32	10 graves; first known interment: William F. ***Bankhead*** (1855-1862); last known interment: Lawson Sykes ***Martin*** (1936-1993); ***Gilchrist, Lane*** and ***Sykes*** are also found here **(49)**
Tapsville	222 - 2 - SW	T8S, R8W, Sec 13	11 marked and several unmarked graves; first known interment: Mary ***Bradley*** (1864-1909); ***Knox, McDougle*** and ***Nelson*** are also found in this cemetery last used in 1993 **(44)**
Templeton	238 - 2 - NW	T7S, R9W, Sec 7	approximately 25 graves; first known interment: Benjamin Miller ***Templeton*** (1865-1893); last known interment: Walker ***Miller*** (1909-1969); ***Smith*** and ***Vinson*** are also found here **(49)**
Terry	62 - 1 - SW	T5S, R8W, Sec 11	Felix Terry Cemetery; approximately 20 graves; first known interment: Wallace ***Terry*** (1926-1927); ***Hughes*** and ***Mardis*** are also found in this active cemetery **(44)**
Terry	112 - 1 - SW	T5S, R8W, Sec 22	John C. Terry Cemetery; approximately 50 marked and several unmarked graves; first known interment: Minnie ***Lovett*** (b. & d. 1888); ***Blackmon, Eskridge*** and ***Terry*** are common to this cemetery still in use **(44)**
Terry	113 - 1 - SW	T5S, R8W, Sec 23	John F. Terry Cemetery; approximately 20 marked and 20 unmarked graves; first known interment: Louisa ***Terry*** (1815-1848); last known interment: Thomas Marion ***Terry*** (1873-1951); ***Canup, Gibson, Graves, Holderfield*** and ***Wilson*** are also found in this inactive cemetery **(44) (49)**
Terry	114 - 1 - SW	T5S, R8W, Sec 25	John V. Terry Cemetery; 10 graves; first known interment: Lee Roy ***Ferguson*** (1927-1930); last known interment: John V. ***Terry*** (1863-1937); ***Hutto*** is also found here **(49)**
Terry	290 - 2 - NW	T6S, R8W, Sec 3	James Terry Cemetery; 18 graves; first known interment: Jiney ***Terry*** (1894-1895); last known interment: James Thomas ***Terry*** (1886-1967); ***Loosier*** is also found here **(49)**
Terry	296 - 2 - NW	T6S, R8W, Sec 1	Ned Terry Cemetery; Cordelia Hill ***Terry*** (1855-1932), Edward Henry ***Terry*** (1841-1898), John Tobe ***Terry*** (1823-1854) and Martha Ann ***Terry*** (1843-1876) are found here **(49)**
Terry	302 – 1 - NE	T4S, R6W, Sec 9	the graves of Ralph Andrew ***Terry*** (1907-1998), Lucy Rebecca ***Terry*** (1906-1980), Randell Lee ***Terry*** (1929-1979), Zelda Faye ***Terry*** (1930-1994) and Gregory Dennis ***Terry*** (1953-1999) **(44)**
Thompson	135 - 2 - NW	T6S, R8W, Sec 10	approximately 30 marked and 15 unmarked graves; first known interment: Ephram ***Thompson*** (1792-1873); ***Pruett, Steadman*** and ***Terry*** are also found in this active cemetery **(44) (49)**
Thrasher	125 - 1 - SE	T5S, R6W, Sec 35	approximately 50 marked and 35 unmarked graves; first known interment: Maggie L. ***Thrasher*** (b. & d. 1876) last known interment: Mary J. ***Hill*** (1872-1961); ***Barnes, Hampton*** and ***Whitlow*** are also found here **(13) (49)**
Town Creek	326 - 2 - NW	T7S, R8W, Sec 6	Town Creek Number 1 Missionary Baptist Church; approximately 65 graves; first known interment: Lafayette ***Jackson*** (1910-1983); ***Almon, Brown, Burgess, Davis, Freeman, Gholston, Hubbard, Jackson, Owens***, ***Pickett, Stevenson, Warren*** and ***Young*** are common to this active black cemetery **(49)**
Trotter	129 - 1 - SE	T5S, R6W, Sec 24	the graves of Constance ***Quarles*** (d. 1836 at 78 years) and Thomas ***Trotter*** (d. 1831 at 55 years) **(13) (49)**
Troupe	7 - 1 - NW	T3S, R8W, Sec 28	Red Bank Missionary Baptist Church; approximately 40 graves; first known interment: Burks ***Troupe*** (b. & d. 1907); ***Koger, Robinson, Smith*** and ***Woods*** are also found in this cemetery still in use **(44) (49)**
Truitt	34 - 1 - NW	T4S, R8W, Sec 2	approximately 40 graves; first known interment: Sarah ***Davenport*** (1930-1936); last known interment: Melvin ***Scruggs*** (1962-1994); ***Davenport, Garner*** and ***Smith*** are common to this cemetery **(49)**
Tweedy	38 - 1 - NW	T4S, R7W, Sec 6	see Puddy Cemetery
Union Hill	134 - 2 - NW	T6S, R8W, Sec 28	Union Hill Missionary Baptist Church; approximately 800 graves; first known interment: Elizabeth Rodgers ***Jarrett*** (1818-1883); ***Blankenship, Borden, Dotson, Dutton, Fuller, Goodwin, Henson, Latham, LuAllen, Parker, Pearson, Rutherford, Smith, Thrasher*** and ***Warren*** are common to this active cemetery **(14) (49)**
Urling	182 - 2 - NE	T7S, R7W, Sec 1	see Hodges
Ussery	50 -1 - NW	T4S, R7W, Sec 30	see Swoope
Vaughan	121 - 1 - SE	T5S, R6W, Sec 18	approximately 20 marked and numerous unmarked graves; first known interment: Catharine G. ***Vaughan*** (1812-1833); last known interment: Jessie Darmer ***McBride*** (1863-1949); ***Bailey, Darmer, Langston, Mauldin*** and ***Potter*** are also common to this cemetery **(13) (49)**
Wade	252 - 2 - NE	T6S, R7W, Sec 9	22 marked and 20 unmarked graves; first known interment: George Washington ***Wade*** (1813-1884); last known interment: Rutha Strickland ***Wade*** (1880-1963); ***Berryhill, Bragg, Brooks, Burks, Darnell, Ellis, Gray, Hamilton, Howard, Howell, Lentz, Looney, Turner*** and ***Windham*** are also found here **(15) (32) (49)**
Wallis	258 - 2 - SE	T8S, R6W, Sec 4	approximately 25 marked and 40 unmarked graves; first known interment: Jonathon ***Wallis***, Sr. (1766-1832); ***Blakenship, Breedlove, Flanagin, LouAllen, Nelson, Pate, Spillers, Threlkeld, Wallis*** and ***Wikerson*** are also found in this cemetery last used in 1976 **(34)**
Warren	6 - 1 - NW	T3S, R8W, Sec 33	approximately 35 graves; first known interment: Laura Jane ***McDonald*** (1920-1938); ***Jones, Lipscomb, Ray*** and ***Warren*** are common to this active cemetery **(49)**
Warren	201 - 2 - SE	T7S, R7W, Sec 26	8 graves; first known interment: Thomas Percy ***Warren*** (1854-1867); last known interment: Jphn Webb ***Warren*** (1866-1955); ***Thompson*** is also found here **(49)**
Washchilla	15 - 1 - NW	T3S, R8W, Sec 31	also known as Childers Cemetery; approximately 90 graves; first known interment: Lessie ***Fuqua*** (1897-1916); ***Allen, Fitzgerald, Harris, Hawkins, King, Langham, Madden, Mason, Mitchell, Sanders, Stouvall*** and ***Stovall*** are common to this active cemetery **(44) (49)**
Washer	305 - 1 - NW	T6S, R8W, Sec 23	approximately 65 graves; first known interment: William C. ***Washer*** (1832-1864); ***Heflin, Key, Lipscomb, Oliver*** and ***Washer*** are also common to this cemetery still in use **(3) (49)**

Cemetery	Locale	Location	Church Affiliation and Remarks
Watkins	239 - 2 - SE	T7S, R6W, Sec 32	first known interment: Bryan ***Watkins*** (1902-1907); last known interment: Lou M. ***Barrett*** (1864-1944) **(49)**
Watkins	306 - 1 - NE	T4S, R6W, Sec 22	see Watt
Watson	179 - 2 - NE	T6S, R6W, Sec 32	11 graves; first known interment: Rev. Elliott ***Jones*** (d. 1841 at 77 years); last known interment: Mollie E. ***Watson*** (1870-1936); ***Hamelton, Moore*** and ***Stewart*** are also common to this cemetery **(13) (28) (49)**
Watt	306 - 1 - NE	T4S, R6W, Sec 22	also known as Watkins Cemetery; 17 graves; first known interment: Alfred ***Watt*** (1809-1840); last known interment: John T. ***Phinizy*** (1822-1887); ***Bankhead, Munford, Sykes*** and ***Watkins*** are also found here **(44)**
Wear	150 - 2 - NW	T7S, R9W, Sec 2	approximately 65 graves; first known interment: infant ***Wear*** (d. (1870)); ***Aycock, Golden, Malone, Martin, Nix, Reed, Wear*** and ***Wilson*** are common to this cemetery last used in 1993 **(25) (49)**
Welborn	206 - 2 - SE	T7S, R7W, Sec 36	see Alexander
Westmoreland	2 - 1 - NW	T3S, R8W, Sec 20	27 graves; first known interment: Thomas ***Lightfoot*** (1764-1831); last known interment: Fannie Taliaferro ***Porter*** (1850-1930); ***Napier*** is also found here **(49)**
Wheeler	53 - 1 - SE	T4S, R7W, Sec 34	approximately 20 graves; first known interment: Felix A. M. ***Sherrod*** (1809-1845); last known interment: Gordon Mountjoy ***Buck*** (1875-1970); ***Harris, Jones*** and ***Wheeler*** are also found here **(49)**
Wheeler	55 - 1 - SE	T5S, R7W, Sec 9	also known as Mount Sandy Cemetery; the graves of Jonathan ***Gray*** (1785-1869) and Phebe Grimes ***Gray*** (1795-1862) **(49)**
Wiggins Cove	327 - 2 - SE	T8S, R6W, Sec 9	9 unmarked graves **(49)**
Willingham	270 - 1 - SE	T5S, R7W, Sec 3	approximately 50 graves; first known interment: Clezie ***Willingham*** (1915-1965); ***Ashford, Bell, Clay, Faison, Floyd, Gipson, Groce, Hampton, Hardy, Jones*** and ***Vinson*** are common to this active cemetery **(49)**
Willis	172 - 2 - SE	T7S, R7W, Sec 20	14 graves; first known interment: Rufe Flaxton ***Willis*** (1865-1949); ***Aldridge*** and ***Armstrong*** are also found in this active cemetery **(44)**
Woodard	202 - 2 - SE	T7S, R7W, Sec 26	
Yates	12 - 1 - NW	T3S, R8W, Sec 23	a TVA survey from the 1930's reports graves of ***Black, Potloe, Wyrick, Yarborough*** and ***Yates*** **(40)**

Cemeteries of Unknown Name

Cemetery	Locale	Location	Church Affiliation and Remarks
Unknown	20 - 1 - NW	T4S, R8W, Sec 5	
Unknown	52 - 1 - NE	T4S, R7W, Sec 22	
Unknown	81 - 1 - SE	T4S, R7W, Sec 34	
Unknown	92 - 1 - NE	T4S, R6W, Sec 33	
Unknown	96 - 1 - SE	T5S, R6W, Sec 11	no tombstones **(13)**
Unknown	204 - 2 - SE	T7S, R7W, Sec 26	
Unknown	264 - 2 - NW	T6S, R7W, Sec 31	
Unknown	266 - 2 - SE	T7S, R7W, Sec 29	
Unknown	267 - 2 - NW	T6S, R8W, Sec 24	
Unknown	268 - 1 - SE	T5S, R6W, Sec 1	
Unknown	329 - 2 - SW	T8S, R9W, Sec 5	two graves marked only with field stones **(49)**

Cemeteries of Uncertain Location

Cemetery	Locale	Location	Church Affiliation and Remarks
Agee	not plotted	Hatton	the grave of Nancy ***Agee*** (1825-1875) is known to be found here **(49)**
Alexander	not plotted	intersection of County Roads 186 and 86	the graves of Dave ***Alexander***'s wife and daughters; no stones remain **(34)**
Berry	not plotted	Hillsboro	the grave of Harriet ***Berry*** (1828-1909) is found at the Berry home place **(49)**
Bethany	not plotted	unknown	Bethany Baptist Church
Bowles	not plotted	Courtland	Bowles Family Cemetery **(49)**
Campbell	not plotted	T4S, R6W	a TVA survey from the 1930's reports approximately 100 graves in this black cemetery; first known interment: Andrew or Ed ***Jones*** (d. 1898); ***Garth*** and ***Lipscomb*** are common to this cemetery; cemetery moved by the TVA in the 1930's **(40)**
Concord	not plotted	near Hatton	Concord Cumberland Presbyterian Church, organized in 1819 at the home of William Johnston; the graveyard established at the church is now the only evidence of the existence of the church **(12)**
Coons-Hawkins	not plotted	Courtland	Samuel O. E. ***Coons*** (1843-1858) and John T. ***Hawkins*** (1816-1879) are found here **(49)**
Dry Creek	not plotted	unknown	***Warrick*** is known to be found here **(49)**
Elliott	not plotted	Hillsboro	10 marked graves; first known interment: Martha ***Mitchum*** (1851-1884); last known interment: Emma Ann Daily ***Sparks*** (1861-1941); ***Trammell*** is also found here **(49)**
Flannagan	not plotted	Landersville	John Reubin ***Flanagan*** (1765-1845), Deannah ***Flannagan*** (1760-1840) and Thomas ***Flannagan*** (1790-1869) are known to be found here **(49)**
Gray	not plotted	Speake	3 members of the Gray family in unmarked graves **(49)**
Hubbard	not plotted	Courtland	Eliza ***Hubbard*** (1798-1841) and her daughter Eliza (1831-1833) found in the same grave **(44)**
Johnson	not plotted	near Moulton	the grave of William Nathan ***Johnson*** (1847-1897) **(49)**
Liza	not plotted	Courtland	12 graves; first known interment: George ***Willingham*** (1887-1958); last known interment: Celezell Green ***Willingham*** (1913-1965); ***Ashford, Bryd, Couch, Davenport, Mason, Minor, Swoopes*** and ***Whitfield*** are also found here **(49)**
Lone Oak	not plotted	unknown	

Cemeteries of Uncertain Location (Continued)

Cemetery	Locale	Location	Church Affiliation and Remarks
Mount Pleasant	not plotted	unknown	Mount Pleasant Church
Mount Tabor	not plotted	unknown	
New Courtland	not plotted	Jefferson Street, Courtland	10 graves dating from 1991 **(44)**
Odell	not plotted	Town Creek	James C. ***Odell*** (1868-1876) and Marion D. ***Odell*** (1881-1890) are known to be found here **(49)**
Parker	not plotted	T7S, R7W, Sec 30	approximately 5 graves; first known interment: James Johnson ***Parker*** (1848-1849) **(46)**
Paynes Gap	not plotted	Flat Rock	this cemetery is still in use **(49)**
Saunders	not plotted	Old Hall Plantation, off Co. Rd. 269 north of Town Creek	2 stones remain; Amanda S. ***Saunders*** and a stone marked ***Benjamin*** **(44)**
Seamans	not plotted	Moulton	Mary ***Seamans*** (d. 1834) is known to be found here **(49)**
Schultz	not plotted	unknown	approximately 9 graves; first known interment Frances Jane ***Tatham*** (1856-1884); last known interment Joseph J. ***Tatham***; ***Schultz*** is also common to this cemetery **(43)**
Sheets	not plotted	near Speake in T7S, R6W, Sec 20	6 to 8 unmarked graves **(34)**
Sherrod	261 - 1 - NW	T4S, R7W	a TVA survey from the 1930's reported one marked grave **(40)**
Smith	not plotted	near Speake in T7S, R8W, Sec 21	Margaret E. ***Smith*** (1836-1839) and 2 unmarked graves **(36)**
Speake School	not plotted	unknown	also known as Valley Grove Cemetery; site of a few stones as late as 1950, said to be of the ***Barnes*** family; cemetery was either moved or destroyed **(13)**
Sterrs	not plotted	Hillsboro	this cemetery is still in use **(49)**
Terry	not plotted	unknown	8 graves; first known interment: Virginia Norwood ***Terry*** (1857-1878); last known interment: John Edward ***Terry*** (1851-1892); ***Dunlap*** and ***Jones*** can also be found in this inactive cemetery **(49)**
Unknown	not plotted	3 miles SW of Town Creek	first known interment: Addie ***Hatten*** (1856-1880); ***Etheredge, Givens*** and ***Hand*** are also found here **(16)**
Unknown	not plotted	T7S, R6W, Sec 13	an abandoned cemetery at the former site of Bird Springs Baptist Church **(35)**
Valley Grove	not plotted	unknown	see Speak School
Walker	not plotted	Moulton	13 graves; first known interment: William J. ***Walker*** (1832-1836); last known interment: Kate ***Walker*** (1859-1860); ***Martin*** and ***Parham*** are also found here **(49)**
Warrick	not plotted	T4S, R6W, Sec 25	no evidence of graves remain **(49)**
Wheeler Station	not plotted	Wheeler	the grave of Sarah Ann Pointer ***Owens*** (b. & d. 1873) **(49)**
Young	not plotted	Landersville	Martha Jane ***Milam*** (1834-1869), Rebecca Caroline ***Young*** (1841-1879) and an infant ***Young*** (b. & d. 1879) are known to be found in this inactive cemetery **(49)**

Sources

1. Sloan, Cathy Borden. *The Little Log Church They Call Pinetorch*, Warrior, Alabama: published by the author, 1988?
2. Pennington, Ray and Carolyn. *Courtland Cemetery.* 20 January 1999. <http://members.aol.com/rpennin975/courtcem.htm>.
3. Pennington, Ray and Carolyn. *Washer Cemetery.* 20 January 1999. <http://members.aol.com/cpennin975/washcem.htm>.
4. Pennington, Ray and Carolyn. *Graham Cemetery.* 20 January 1999. <http://members.aol.com/cpennin975/graham.htm>.
5. Pennington, Ray and Carolyn. *Swoope Cemetery.* 20 January 1999. <http://members.aol.com/cpennin975/swopcem.htm>.
6. Pennington, Ray and Carolyn. *Harris Cemetery.* 20 January 1999. <http://members.aol.com/cpennin975/hariscem.htm>.
7. Pennington, Ray and Carolyn. *Blackground Cemetery.* 20 January 1999. <http://members.aol.com/rpennin975/blackgnd.htm>.
8. Pennington, Ray and Carolyn. *Flower Hill Cemetery.* 20 January 1999. <http://members.aol.com/cpennin975/flwrhill.htm>.
9. Pennington, Ray and Carolyn. *Hampton Cemetery.* 20 January 1999. <http://members.aol.com/cpennin975/hampton.htm>.
10. Pennington, Ray and Carolyn. *Robinsons Quarters Cemetery.* 20 January 1999. <http://members.aol.com/cpennin975/robnqtrs.htm>.
11. Personal records of Roland M. Harper, 1921-1947, not published.
12. *The Heritage of Lawrence County, Alabama, Vol. 40.* Clanton, Alabama: Heritage Publishing Company, 1998.
13. Waldrip, Philip. *Cemeteries of Lawrence County, Alabama, Volume I.* Trinity, Alabama: published by the author, 1993.
14. Personal correspondence with Rudy Beck of Town Creek, Alabama.
15. Waldrip, Philip. *Cemeteries of Lawrence County, Alabama, Volume II.* Trinity, Alabama: published by the author, 1993.
16. Gandrud, Pauline Jones. *Alabama Records.* Vol. 89.
17. *Valley Leaves.* Vol. 5, No. 2. Huntsville, Alabama: Tennessee Valley Genealogical Society, Inc., December, 1970.
18. *Valley Leaves.* Vol. 8, No. 2. Huntsville, Alabama: Tennessee Valley Genealogical Society, Inc., December, 1973.
19. *Valley Leaves.* Vol. 10, No. 1. Huntsville, Alabama: Tennessee Valley Genealogical Society, Inc., September, 1975.
20. *Valley Leaves.* Vol. 20, No. 1. Huntsville, Alabama: Tennessee Valley Genealogical Society, Inc., September, 1985.
21. *Old Lawrence Reminiscences.* Vol. 4, No. 3. Mount Hope, Alabama: Lawrence County Alabama Historical Commission, 1989.
22. *Old Lawrence Reminiscences.* Vol. 5, No. 1. Mount Hope, Alabama: Lawrence County Alabama Historical Commission, 1990.
23. *Old Lawrence Reminiscences.* Vol. 5, No. 2. Mount Hope, Alabama: Lawrence County Alabama Historical Commission, 1990.
24. *Old Lawrence Reminiscences.* Vol. 5, No. 3. Mount Hope, Alabama: Lawrence County Alabama Historical Commission, 1990.
25. *Old Lawrence Reminiscences.* Vol. 6, No. 1. Mount Hope, Alabama: Lawrence County Alabama Historical Commission, 1991.
26. *Old Lawrence Reminiscences.* Vol. 6, No. 2. Mount Hope, Alabama: Lawrence County Alabama Historical Commission, 1991.
27. *Old Lawrence Reminiscences.* Vol. 6, No. 3. Mount Hope, Alabama: Lawrence County Alabama Historical Commission, 1991.
28. *Old Lawrence Reminiscences.* Vol. 6, No. 4. Mount Hope, Alabama: Lawrence County Alabama Historical Commission, 1991.
29. *Old Lawrence Reminiscences.* Vol. 7, No. 1. Mount Hope, Alabama: Lawrence County Alabama Historical Commission, 1992.
30. *Old Lawrence Reminiscences.* Vol. 7, No. 2. Mount Hope, Alabama: Lawrence County Alabama Historical Commission, 1992.
31. *Old Lawrence Reminiscences.* Vol. 7, No. 4. Mount Hope, Alabama: Lawrence County Alabama Historical Commission, 1992.
32. *Old Lawrence Reminiscences.* Vol. 8, No. 2. Mount Hope, Alabama: Lawrence County Alabama Historical Commission, 1993.
33. *Old Lawrence Reminiscences.* Vol. 8, No. 3. Mount Hope, Alabama: Lawrence County Alabama Historical Commission, 1993.
34. *Old Lawrence Reminiscences.* Vol. 8, No. 4. Mount Hope, Alabama: Lawrence County Alabama Historical Commission, 1993.
35. *Old Lawrence Reminiscences.* Vol. 9, No. 1. Mount Hope, Alabama: Lawrence County Alabama Historical Commission, 1994.
36. *Old Lawrence Reminiscences.* Vol. 9, No. 2. Mount Hope, Alabama: Lawrence County Alabama Historical Commission, 1994.

Sources (Continued)

34. Old Lawrence Reminiscences. Vol. 9, No. 3. Mount Hope, Alabama: Lawrence County Alabama Historical Commission, 1994.
35. Old Lawrence Reminiscences. Vol. 11, No. 4. Mount Hope, Alabama: Lawrence County Alabama Historical Commission, 1996.
36. Old Lawrence Reminiscences. Vol. 13, No. 1. Mount Hope, Alabama: Lawrence County Alabama Historical Commission, 1998.
40. Douthat, James L. Wheeler Reservoir Cemeteries. Signal Mountain, Tennessee: Mountain Press, 1987.
41. Mitchell, Joyce Dawson. Olden Times of Wolf Springs Lawrence County Alabama, Volume II. Muscle Shoals, Alabama: published by the author, 1989.
42. Personal correspondence with Dr. Ron H. Smith of Auburn, Alabama.
43. AlGenWeb Archives. Lawrence County, Alabama. 15 March 2006. <http://www.rootsweb.com/~allawren/cemeteries.htm>.
44. *Lawrence Co., Alabama Genealogy and Other Diggins.* 14 August 2002. <http://www.geocities.com/lawrencecountyalabama/ancestor_seeker.html>.
45. Personal correspondence with Charity Goodwin of Lawrence County, Alabama.
46. Alabama Cemetery Preservation Alliance. 23 August 2004. <http://www.alabama-cemetery-preservation.com>.
47. *Cemeteries of Lawrence County, Alabama.* 29 May 2006. <http://www.interment.net/data/us/al/lawrence.htm>.
48. Alabama Cemetery Preservation Alliance. 7 July 2006. <http://www.alabama-cemetery-preservation.com>.
49. *Lawrence County Cemeteries*. 8 March 2016. <http://www.findagrave.com>.

Numerical List of Cemeteries

1. Foster
2. Westmoreland
3. Ebenezer
4. Perkins
5. Mathews
6. Warren
7. Troupe
7. Red Bank
8. Jamison
9. Gibson
10. Berry
11. Pinhook Springs
12. Yates
13. Spring Hill
14. Sheffield
15. Washchilla
15. Childers
16. Davenport
17. Cal
18. Brickhouse
19. Fuqua
20. Unknown
21. Dobbins
22. Elmwood
23. Scruggs
24. Abernathy
25. Strain
25. Donald
26. Hill
27. Mount Zion
28. Hardshell
28. Jeffreys
29. Lansdell
30. Conner
31. Bain
32. Houston
33. Lee
34. Truitt
35. Mount Zion
36. Sherrod
37. Lyle
38. Tweedy
38. Puddy
39. Pleasant Grove
40. Hampton
41. Andrew Garth
42. Pippen
43. Byrd
44. Rocky Hill
45. Ashford
46. Rocky Hill
47. Ashford
48. Sykes
49. Courland
50. Swoope
50. Ussery
51. Swoope
52. Unknown
53. Wheeler
54. Owens
55. Wheeler
55. Mount Sandy
56. Sykes
57. Sykes
58. Gilchrist
59. Allen
60. Garth
61. Mayes
62. Terry
63. Owens
64. Graham
64. Harmony
65. Jones
66. Pointer
67. Early
68. Jones
69. Newman
70. Porter
71. Cramer
72. Robinsons Quarters
73. Brides Hill
74. Foster-Davis
75. Swoope
76. Shackleford
77. Barclay
78. Graves
79. Smith
80. Ennix
81. Unknown
82. Swoope
83. Hacklin
84. Cottingham
84. Hillsboro
85. McBride
86. Reynolds
87. Locklayer
88. Davis
89. Bobo
90. Clardy
91. Davis
92. Unknown
93. Cooper
94. Flower Hill
95. Elliott
95. King
96. Unknown
97. Baker
98. Baker
99. Jobe
100. Elliott
101. Gargis
102. Roden
103. King
104. Masterson
105. Beavers
106. Sanderson
107. Providence
108. Black Ground
108. Bethany
109. Jetton
110. Mount Olive
111. Old Liberty
112. Terry
113. Terry
114. Terry
115. Old Bethel
116. Hawkins
117. Dossey
118. Smyrna
119. Chalybeate Springs
120. Penny
121. Vaughan
122. Rainwater
122. Holland
122. McCrary
122. Old Langston
123. Kelly
124. Clardy
124. Hames-Clardy
125. Thrasher
126. Caddo
127. Beck
128. Rose
129. Trotter
130. Fuller
131. Love
132. Fergason
133. Rutherford
134. Union Hill
134. Parkertown
135. Thompson
136. Jones Chapel
137. Long
138. Byars
139. Corinth
140. Chalybeate Springs
141. Morris Chapel
142. Liberty
143. Sivley
144. Morris Chapel
145. Flat Creek
146. Oak Grove
147. Dancy Chapel
148. Hill
149. Smith
150. Wear
151. Mount Hope
152. Rock Springs
153. Rock Springs
154. Cave Springs
155. Old Town Creek
156. Old Town Creek
157. Hickory Grove
158. Gum Pond
159. Owen Chapel
160. Old Prospect
161. Landersville
162. Heflin
163. McDonald
164. McKelvy
165. Milam
166. Old Moulton
166. Old City
167. Moulton
168. Almon
169. Montgomery
170. Gibson
171. Roberts
172. Willis
173. Boger
174. Cheatham
175. Beulah
176. Moody
177. Dement
178. Bald Knob
179. Watson
180. Red Hill
181. Enon
182. Urling
182. Hodges
183. Jackson-Shelton
184. Paff
185. Johnson
186. Alexander
187. Gibson
188. Gibson
189. Indian Mound
189. Old Settlers
190. Lindsey
190. Old Lindsey
191. Kitchens
192. Speake
193. Stephenson
194. Cooper
195. Barnes
196. Puckett
197. Keys
198. Stover
199. Aldridge Grove
200. Simms
201. Warren
202. Woodard
203. Aldridge
204. Unknown
205. Alexander
206. Welborn
207. Lebanon
208. Miller
209. Preuit
210. Hampton
211. Johnson
212. Unknown
213. Old Friendship
214. Arbor
214. Doss-Hampton
215. Lindsey
216. Hill
217. Stover
218. Poplar Spring
219. Macedonia
220. Mountain Springs
221. McLemore
221. Fairview
222. Tapsville
223. Bunyan Hill
224. Cheatham
225. Pine Torch
226. Shiloh
227. Friendship
228. Hughes
229. Smith
230. Smith
231. Center
232. Asherbraner
233. Sims
234. Friendship
235. Cave Spring
236. Bynum
237. Moulton Memory
237. Shoemaker
238. Templeton
239. Watkins
240. Chapple-Witt
241. Old Roden
242. Milligan-Hill
243. Herald
244. Lentz
245. Unknown
246. Pine Grove
247. McWhorter
248. Bracken
249. McDaniel
250. Unknown
251. Preuit
252. Wade

Numerical List of Cemeteries (Continued)

253. Gillespie
254. Harmony
255. Crow
256. Shackleford
257. Garth
258. Wallis
259. Oliver
260. New Liberty
260. Loosier
261. Sherrod
262. New Hope
263. Cameron
264. Unknown
265. Brown
266. Unknown
267. Unknown
268. Unknown
269. Collins
270. Willingham
271. Piney Grove
272. East Lawrence
273. Dement
274. Alexander
275. Blankenship
276. Bowling
277. Calhoun
278. Cottingham
279. Courtland
280. Davis
281. Fannin
281. Gibson
281. Speegle
282. Flanagin
283. Freeman
284. Garrett
285. Gillespie
286. Goodwin
287. Hazlewood
288. Hughes
289. Indian Tomb Hollow
290. Terry
291. Nichols
291. Johnson
291. Clover Field
292. Johnson
293. Jones
294. Kinlock Springs
295. McDaniel
296. Terry
297. Norton
298. Tweedy
299. Parker
300. Parker
300. Borden Creek
301. Pitt
302. Terry
303. Roden
304. Strickland
304. Hayes-Strickland
305. Washer
306. Watt
307. Davenport
308. Fitzgerald
309. Foster
310. Gibson
311. Hansell
312. Pauper
313. Lemay
314. Locklayer
315. McVay
316. Old Rutherford
317. Pearson
318. Red Bank
319. Grimes
320. Sanford
321. Scoggins
322. Slaton
323. Smith
324. Sparks
325. Sykes
326. Town Creek
327. Wiggins Cove
328. Baker
329. Unnamed
330. Garrison
331. Sugars

LEE COUNTY

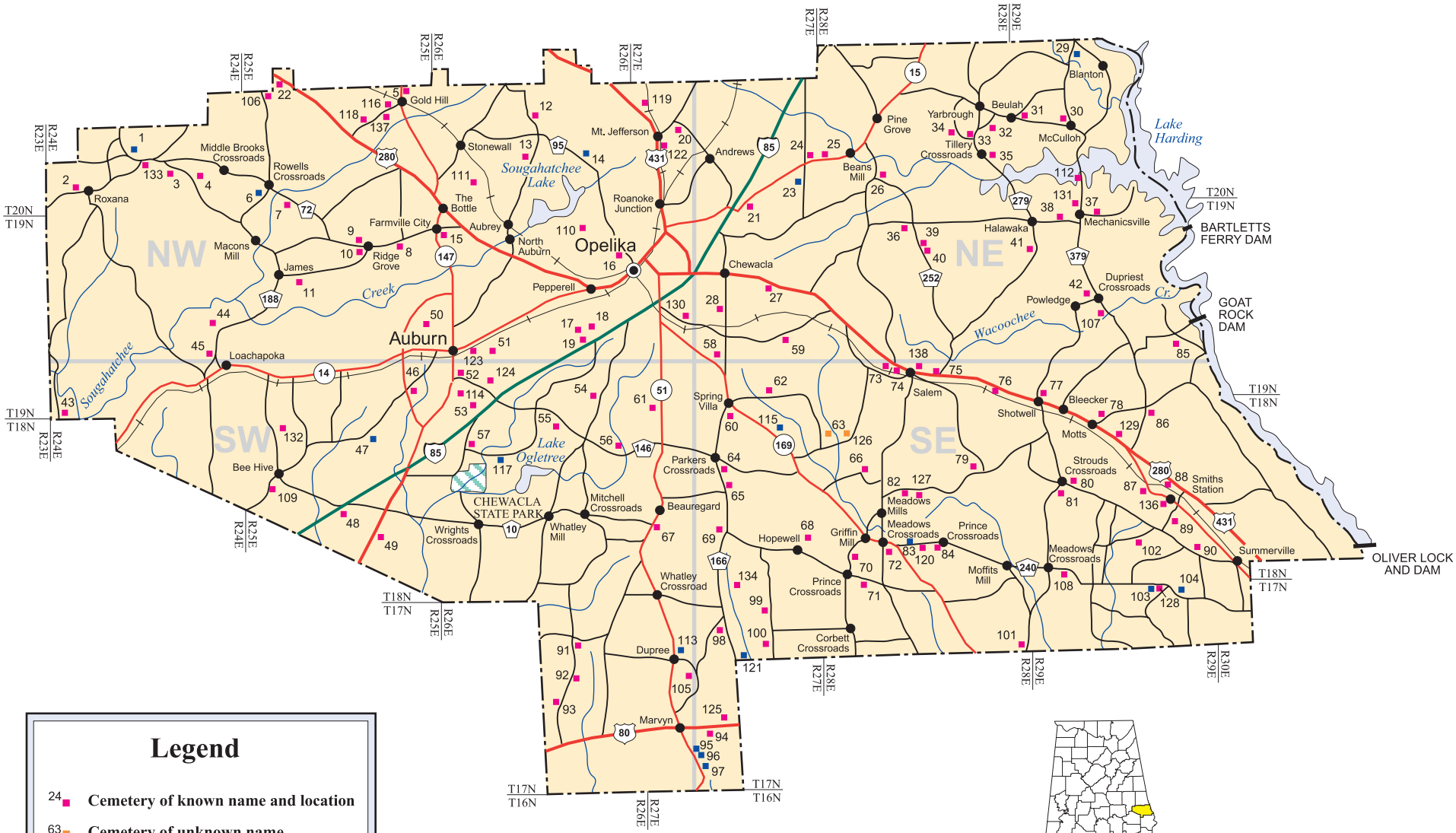

Legend

- 24 Cemetery of known name and location
- 63 Cemetery of unknown name
- 23 Cemetery of uncertain location
- County seat
- City, town or village

0 5 10 miles

Produced by the Dept. of Geography
College of Arts and Sciences
The University of Alabama

Cemetery	Locale	Location	Church Affiliation and Remarks
Allen	135 - NW	T20N, R26E, Sec 10	12 marked and approximately 20 unmarked graves; first known interment: Asbury Hudson ***Allen*** (1820-1851); last known interment: Mary ***Williamson*** (1791-1870); ***Coker, Cook*** and ***Starr*** are also found here **(60)**
Allen Chapel	137 - NW	T20N, R25E, Sec 14	Allen Chapel A.M.E. Church; approximately 8 graves; first known interment: Jannie ***Berry*** (1856-1902); last known interment: A. ***Johnson*** (d. 1940); ***Foster, Lockhart, Menfee, Summers*** and ***Thomas*** **(60)**
Antioch	84 - SE	T19N, R29E, Sec 27	Antioch Methodist Church, approximately 250 graves; constructed in 1837; first known interment: Eddward Ellsworth ***Prince*** (1858-1871) or Adolphus ***Thomas*** (1869-1871); ***Corbitt, Culpepper, Gullatte, Hodge, Leverett, Meadows, Prince, Slappey, Thomas*** and ***Waller*** are common to this active cemetery **(56) (60)**
Auburn Memorial	124 - SW	T19N, R26E, Sec 31	Auburn Memorial Gardens, established 1948; an active cemetery with approximately 1,450 graves **(60)**
Baptist Hill	51 - NW	T19N, R26E, Sec 29	also known as Dean Road Cemetery; over 500 graves dating from 1879; established as the first black community cemetery in Auburn; ***Carter, Clark, Dowdell, Drake, Foster, Frazier, Harris, Martin, Mitchell, Reece, Reynolds, Sills, Torrence, Vickerstaff*** and ***Wynn*** are common to this cemetery still in use **(56) (60)**
Bethel Mission	86 - SE	T18N, R29E, Sec 2	also called Martin Cemetery; near Bethel Mission Church; approximately 15 graves; first known interment: Lafayette ***Martin*** (d. 1900); ***Eason, Martin*** and ***Shira*** are common to this cemetery still in use **(60)**
Bethel Number 2	91 - SW	T17N, R26E, Sec 11	Bethel Number 2 Missionary Baptist Church; approximately 250 graves; first known interment: Mary ***Jenkins*** (d. 1899); ***Anderson, Carlisle, Dallas, Darby, Dumas, Edwards, Freeman, Hunter, Johnson, Kindred, Patterson, Reese, Torbert*** and ***Wilborn*** are common to this active black cemetery **(60)**
Bethelpore	81 - SE	T18N, R28E, Sec 18	Bethelpore Baptist Church, also known as Greater Bethelpore; approximately 35 graves; first known interment: James E. ***Williams*** (1916-1938); ***Brooks, Coleman, Gary, Murphy, Patterson, Stephens*** and ***Williams*** are common to this active cemetery **(60)**
Beulah	31 - NE	T20N, R29E, Sec 19	Beulah Baptist Church, established in 1851; over 570 graves; first known interment: Nancy Ann ***Yarbrough*** (1763-1857); ***Adams, Baker, Barnes, Barrington, Barronton, Bass, Battles, Blanton, Bretten, Brown, Cofield, Crosby, Dykes, Edwards, Elliot, Emfinger, Foster, Harrington, Hollis, Hudmon, Jimmerson, Kelly, Lynn, McGinty, Milner, Newton, Pike, Powell, Prince, Ramsay, Ray, Sharman, Smith, Wadkins, Williams*** and ***Yarbrough*** are common to this cemetery still in use **(39) (56) (60)**
Beulah	43 - SW	T19N, R24E, Sec 31	Beulah Church
Bolton	33 - NE	T20N, R28E, Sec 23	Bolton Family Cemetery; 15 graves; first known interment: Alice ***Bolton*** (1901-1978); ***Bolton, Forrester, Ingram, Jones, Redden, Simpson*** and ***Wooten*** are common to this active cemetery **(60)**
Brown	64 - SE	T18N, R27E, Sec 10	approximately 35 graves with inscriptions and 20 with no inscription; first known interment: Sarah ***Murphy*** (d. 1870); last known interment: Ernest ***Murphy*** (1925-1978); ***Martin, Mayberry, McConnell, Murphy*** and ***Pope*** are common to this cemetery **(15) (60)**
Burrell Chapel	34 - NE	T20N, R28E, Sec 23	Burrell Chapel A.M.E. Church; approximately 90 graves; first known interment: Almonia ***Pitts*** (1879-1951); ***Brooks, Brown, Butler, Cammon, Dunn, Floyd, Frazier, McCullough, Pitts, Pollard, Shealey, Smith, Summers*** and ***Wimberly*** are common to this active cemetery **(60)**
Chamlee	56 - SW	T18N, R26E, Sec 12	7 graves; first known interment: Josephine ***Cooper*** (1838-1848); last known interment: Troy ***Cooper*** (1897-1963); ***Graham*** and ***Swanson*** are also found in this inactive cemetery **(60)**
Charnel Garden	108 - SE	T18N, R29E, Sec 31	see Good Hope
Cherry	46 - SW	T19N, R25E, Sec 36	
Concord	76 - SE	T18N, R29E, Sec 36	Concord Missionary Baptist Church, organized in 1841; approximately 190 graves; first known interment: Jim ***Cochran*** (1877-1916); ***Baldwin, Blackmon, Brooks, Cochran, Coleman, Davis, Dorsey, Floyd, Hubbard, Nelems, Roberson, Thomas, Thompson, Ward*** and ***Williams*** are common to this active cemetery **(60)**
Concord	77 - SE	T18N, R29E, Sec 6	Concord Baptist Church, organized 1838 and constructed in 1841; approximately 420 graves; first known interment: Glenie Inez ***Dixon*** (1818-1838); ***Allred, Bailey, Bean, Brown, Burton, Carroll, Chadwick, Crapps, Dixon, Eiland, Freeman, Greer, Hearn, Jarrell, Koon, Long, Meadows, Poole, Simmons, Slappey, Smith, Spivey, Sturkie, Tillery*** and ***Wall*** are also common to this cemetery still in use **(49) (60)**
County Line	39 - NE	T19N, R28E, Sec 10	former site of County Line Baptist Church, near Mountain Springs Church; approximately 40 graves; first known interment: Reubin L. ***Aldredge*** (1833-1834); last known interment: Fannie Mae ***Gunn*** (1917-1941); ***Aldredge, Aldridge, Hearn, Gorham*** and ***McGraw*** are common to this cemetery in disrepair **(60) (61)**
Creek Stand	99 - SE	T17N, R27E, Sec 2	Creek Stand Baptist Church; also known as James Varick Christian Center A.M.E. Zion Church; approximately 60 graves; first known interment: Ella Saint ***George*** (1866-1941); ***Beasley, Copper, Deneal, Fuller, Grady, Hugley, Jones, Ligon, Pickard, Sanders, Table, Tyson, Vinson, White*** and ***Williams*** are known to be found in this active cemetery **(60)**
Creekstand	134 - SE	T17N, R27E, Sec 3	Creekstand Freewill Non-Denominational Church, a contemporary cemetery; approximately 15 graves; first known interment: Mack ***Reese***, Jr. (1922-2003); ***Baker, Fuller*** and ***Wilson*** are common to this active cemetery **(60)**
Crump Chapel	92 - SW	T17N, R26E, Sec 15	Crump Chapel Church or Little Ark Baptist Church; ***Crump, Gordon, Iverson, McIver, Sanders, Taylor*** and ***Williams*** are found in this small contemporary cemetery **(60)**
Daniel-Caldwell	9 - NW	T19N, R25E, Sec 2	the graves of Davis C. ***Daniel*** (1790-1853), Sarah Mildred ***Daniel*** (1838-1855), Frances L. ***Caldwell*** (1830-1855), Joshua D. ***Caldwell*** (1855-1856), David A. ***Green*** (1842-1853) and Sarah Ophlia ***Wagnon*** (1853-1855) **(45) (54)**
Dawkins	127 - SE	T18N, R28E, Sec 21	7 graves; first known interment: Isaac N. ***Dawkins*** (1833-1863); last known interment: Robert H. ***Dawkins*** (1856-1899) ***Edwards*** and ***Garlick*** are also found here **(38)**
Dean Road	51 - NW	T19N, R26E, Sec 29	see Baptist Hill
Duncan	79 - SE	T18N, R28E, Sec 14	
Dupree	98 - SE	T17N, R27E, Sec 4	also known as Old Parker Cemetery; approximately 45 graves; first known interment: Elizabeth Andrews Hayes ***Parker*** (1751-1862); the ***Dupree*** family has used this cemetery often in recent years; ***Collins, Hinson, Martin, Maynor*** and ***Mickelo*** are also found in this active cemetery **(1) (60)**
Eli Stroud	80 - SE	T18N, R28E, Sec 18	see Stroud
Elkins	128 - SE	T17N, R29E, Sec 2	also known as Morton or Gilbert Cemetery; approximately 40 graves; first known interment: Janie ***Bayard*** (1854-1885); ***Clegg, Gilbert, Morton*** and ***Thames*** are common to this cemetery still in use **(35) (60)**
Evergreen	17 - NW	T19N, R26E, Sec 13	an active contemporary black cemetery of approximately 485 graves; ***Baker, Burton, Calloway, Collins, Comer, Cooper, Davis, Dowdell, Edwards, Harris, Jackson, Johnson, Jones, Nunn, Strickland, Summers, Thomas, Trimble, Watts, Williams*** and ***Wright*** are commonly found here **(60)**
Farmville	15 - NW	T19N, R26E, Sec 6	Farmville Baptist Church, established in 1893; approximately 160 graves; first known interment: Phillip ***Watkins*** (1799-1879); ***Bedell, Botsford, Bradley, Carroll, Clements, Cooper, Garrett, Johnston, Lassetter, Pittman, Smith, Wilson*** and ***Yancy*** are common to this cemetery still in use **(30) (56) (60)**
Fittens	13 - NW	T20N, R26E, Sec 28	also known as Shady Grove or Ridge Grove Cemetery; Fittens Chapel A.M.E. Zion Church; approximately 40 graves; first known interment: Milton ***Lipscomb*** (d. 1926); ***Andrews, Harris, Hughley, Mahone, Meredith, Smith*** and ***Thomas*** are common to this active cemetery **(60)**

Cemetery	Locale	Location	Church Affiliation and Remarks
Flat Rock	12 - NW	T20N, R26E, Sec 22	Flat Rock Baptist Church; approximately 175 graves; first known interment: John Clayton ***Askew*** (1859-1915); ***Askew, Calloway, Carlton, Gibson, Jackson, Lipscomb, Mahone, Sims, Strickland, Thornton, Torbert, West*** and ***Wynn*** are common to this cemetery still in use **(10) (60)**
Flint Hill	41 - NE	T19N, R29E, Sec 7	15 graves; first known interment: Sarah ***Jones*** (1803-1854); last known interment: Helton ***Jones*** (1839-1911); ***Massey, Ray*** and ***Vinson*** are also found here **(40)**
Frank McGuire	44 - NW	T19N, R24E, Sec 23	Frank McGuire Memorial Cemetery; adjacent to Victory Church; approximately 20 graves; first known interment: Thomas Franklin ***McGuire*** (1915-1982); ***Chambers, McDonald*** and ***McGuire*** are common to this active cemetery **(60)**
Friendship	11 - NW	T19N, R25E, Sec 17	former site of Friendship Church
Fullerton	72 - SE	T18N, R28E, Sec 29	
Garden Hill	19 - NW	T19N, R26E, Sec 24	a contemporary cemetery of approximately 3,900 graves; ***Adams, Allen, Bailey, Baker, Blackmon, Brown, Bryant, Cannon, Canon, Chapman, Clark, Collins, Cook, Cooper, Edwards, Godfrey, Hall, Hamby, Henderson, Hilyer, Howard, Long, May, Mayfield, Miles, Moore, Owsley, Riddle, Smith, Taylor, Thomas, Turner, Walker, Weldon, Whatley, White, Wright*** and ***Young*** are common to this active cemetery **(60)**
Gilbert	128 - SE	T17N, R29E, Sec 2	see Elkins
Gold Hill	5 - NW	T20N, R25E, Sec 13	Gold Hill Methodist Church; approximately 35 graves; first known interment: Zilpha Isabella Kornegay ***Goldsmith*** (1788-1845); last known interment: Fletcher ***Jackson*** (1846-1918); ***Crowder, Heath, Jackson, Parks, Sales, Smith*** and ***Wooten*** are also found here **(60)**
Good Hope	108 - SE	T18N, R29E, Sec 31	Good Hope Baptist Church; also known as Charnel Garden of Rest Cemetery; approximately 90 graves; first known interment: Estella ***Pollard*** (1898-1951); ***Brown, Davis, Flakes, Fleming, Floyd, Harris, Heard, Jackson, Jones, McCory, Passmore, Patterson, Phillips, Robinson, Taylor, Turner*** and ***Williams*** are common to this active cemetery **(60)**
Greater Bethelpore	81 - SE	T18N, R28E, Sec 18	see Bethelpore
Greater Ebenezer	42 - NE	T19N, R29E, Sec 21	Greater Ebenezer Baptist Church; approximately 80 graves; interments begin in 1947; ***Blackmon, Cochran, Dorsey, Jackson, Madden, Sapp, Stringer, Walker*** and ***Williams*** are common to this active cemetery **(60)**
Green Chapel	55 - SW	T18N, R26E, Sec 3	Green Chapel Missionary Baptist Church; approximately 275 graves; first known interment: Nancy ***Holmes*** (1897-1923); ***Aldridge, Bryant, Carlisle, Dowdell, Echols, Harper, Harris, Hunter, Jackson, Kellom, Lyles, Melton, Morgan, Nunn, Reese, Stenson, Stinson, Torbert, Williams*** and ***Woodson*** are common to this active black cemetery **(60)**
Green Chapel	57 - SW	T18N, R26E, Sec 7	see Mount Moriah
Hephzibah	26 - NE	T20N, R28E, Sec 33	Hephzibah Primitive Baptist Church, established in 1842; over 200 graves; first known interment: Lucy Ann ***Murphy*** (1851-1852); ***Betts, Collins, David, Floyd, Henderson, Hudmon, Keebler, McGraw, Meadows, Messer, Moore, Murphy, Pitts, Saylor*** and ***Thompson*** are common to this active cemetery **(43) (56) (60)**
Hill	123 - NW	T19N, R26E, Sec 29	
Hodge & Dozier	122 - NW	T20N, R27E, Sec 20	approximately 25 graves; first known interment: John A. ***Mooney*** (1824-1851); ***Butler, Dozier, Hodge, Morgan*** and ***Simmons*** are common to this active cemetery **(60)**
Holy Trinity	114 - SW	T19N, R26E, Sec 30	Holy Trinity Episcopal Church; a new and active cemetery **(60)**
Hopewell	68 - SE	T18N, R27E, Sec 26	Hopewell United Methodist Church, established in 1846; approximately 375 graves; first known interment: James ***Story*** (1794-1859); ***Allen, Brown, Burdell, Chadwick, Foster, Herring, Horne, Howard, Johnson, Littleton, McConnell, Meadows, Riddle, Royal*** and ***Thomas*** are common to this active cemetery **(60)**
Huguley	109 - SW	T18N, R25E, Sec 14	10 graves; first known interment: Charles Burton ***Huguley***, Sr. (1797-1865); last known interment: Susan Mildred ***Dowdell*** (1884-1940) **(5) (60)**
Hutchins	128 - SE	T17N, R29E, Sec 2	5 graves, only 2 are marked; graves of William Josh ***Hutchins*** (1896-1959) and Vinnie Mae ***Hutchins*** (1908-1964) **(60)**
Jenkins	100 - SE	T17N, R28E, Sec 11	28 graves; first known interment: John ***Jenkins*** (1843-1892); last known interment: James C. ***Williams*** (1908-1966); ***Chadwick*** and ***Wade*** are also common to this cemetery **(20)**
John Wesley	107 - NE	T19N, R29E, Sec 21	John Wesley Church
Lamb	32 - NE	T20N, R28E, Sec 24	4 marked and a number of unmarked graves; first known interment: Nancy ***Lamb*** (1816-1853); last known interment: A. L. J. ***Lamb*** (1857-1858) **(21)**
Liberty	21 - NE	T20N, R27E, Sec 34	Liberty Baptist Church, founded about 1835; approximately 220 graves; first known interment: Sarah L. ***Bryan*** (1835-1848); ***Allen, Bennett, Bohannon, Brooks, Brown, Bullard, Butler, Chandler, Corr, Dixon, Finch, Garner, Hodge, Howard, Ingram, Jamieson, Jimmerson, Jones, Key, King, Layton, McCorkle, Pratt, Riddle, Rudd, Smith, Story, Thompson*** and ***Uldric*** are common to this active cemetery **(27) (50) (60)**
Little Zion	61 - SW	T19N, R27E, Sec 20	Little Zion Church
Lebanon	130 - NE	T19N, R27E, Sec 31	former site of Lebanon Methodist Church, established in 1837; 10 marked and numerous unmarked graves; first known interment occurred in 1842; last known interment: Henry W. ***Page*** (1834-1872); ***Hardy*** and ***Lockhart*** are also found here **(31) (37) (60)**
Little Ark	92 - SW	T17N, 26E, Sec 15	see Crump Chapel
Loachapoka	45 - NW	T19N, R24E, Sec 25	Loachapoka Memorial Gardens; Loachapoka United Methodist Church; approximately 650 graves; first known interment: Martha ***Ingram*** (1830-1845); ***Akin, Baggett, Black, Culbreath, Dawson, Green, Haynie, James, Johnson, Macon, Mahone, Martin, Moore, Nunn, Peddy, Retherford, Rowell, Starr, Thomas, Turk, Vaughan, Wagnon, Ward, Williams*** and ***Wooten*** are common to this cemetery still in use **(25) (60)**
Macedonia	70 - SE	T18N, R28E, Sec 30	6 marked and 2 unmarked graves; first known interment: Cordelia A. ***Orr*** (1861-1896); last known interment: Ernest ***Craig*** (1912-1959) **(58)**
Macon Springs	7 - NW	T20N, R25E, Sec 32	also known as Mecca Springs; Macon Springs Church or Mecca Springs Baptist Church
Martin	86 - SE	T18N, R29E, Sec 2	see Bethel Mission
Mecca Springs	7 - NW	T20N, R25E, Sec 32	see Macon Springs
Mechanicsville	37 - NE	T19N, R29E, Sec 4	former site of Dickinson Chapel Methodist Church; approximately 160 graves; first known interment: Columbus Vastine ***Godwin*** (1850-1855); ***Bonner, Britton, Cummings, Dennis, Godwin, Hearn, Henderson, Hood, Howard, Jones, King, McKissick, Murphy, Ray, Teel*** and ***Tillery*** are commonly found here **(61) (60)**
Memory Hill	27 - NE	T19N, R27E, Sec 14	approximately 250 graves; interments begin in 1960; ***Alexander, Allen, Baker, Benford, Chisholm, Dowdell, Echols, Floyd, Giddens, Gray, Harris, Hill, Jackson, Lipscomb, Smith*** and ***Thomas*** are common to this active cemetery **(4) (60)**
Menefee	116 - NW	T20N, R25E, Sec 14	9 marked graves; first known interment: Agnes B. ***Tatum*** (1785-1838); last known interment: Sarah Hunt ***Menefee*** (1842-1917); ***Kirk*** is also found here **(12) (60)**

Cemetery	Locale	Location	Church Affiliation and Remarks
Morris Chapel	58 - NE	T19N, R27E, Sec 28	Morris Chapel United Methodist Church, established in 1874; approximately 100 graves; first known interment: Mollie A. ***Morris*** (1856-1879); ***Abernathy, Corbin, Dixon, Futral, Lee, Morris, Pouncey, Riddle, Smith, Wallis, Waters, Wilson*** and ***Yarbrough*** are common to this cemetery still in use **(24) (56) (60)**
Morton	128 - SE	T17N, R29E, Sec 2	see Elkins
Motts	78 - SE	T18N, R28E, Sec 4	see Saint Mark
Mount Moriah	57 - SW	T18N, R26E, Sec 7	also known as Green Chapel; Mount Moriah Missionary Baptist Church; approximately 170 graves; first known interment: John Lee ***Hutchinson***, Jr. (1933-1935); ***Berry, Cobb, Echols, Edwards, Finley, Harper, Jackson, Johnson, Ogletree, Perry, Reese, Smith, Threat, Tolbert*** and ***Zellers*** are common to this active cemetery **(60)**
Mount Olive	54 - SW	T19N, R26E, Sec 35	Mount Olive Primitive Baptist Church established 1843; approximately 425 graves; first known interment: Josiah ***Payne*** (1811-1841); ***Allen, Barron, Cadenhead, Chafin, Edwards, Haley, Jones, Lazenby, Mitchell, Mullins, Puckett, Story, Taylor, Thompson*** and ***Whatley*** are common to this cemetery still in use **(18) (60)**
Mount Olive	89 - SE	T18N, R29E, Sec 23	Mount Olive Missionary Baptist Church; approximately 170 graves; first known interment: Clerry ***Jones*** (d. 1906); ***Baker, Bettis, Cartwright, Coker, Collins, Dixon, Grover, Hunter, Jackson, McBride, Moffett, Morgan, Oates, Perry, Thomas, Weeks, Williams*** and ***Wilson*** are common to this active cemetery **(60)**
Mount Pelia	3 - NW	T20N, R24E, Sec 26	Mount Pelia Missionary Baptist Church, organized in 1865; approximately 140 graves; first known interment: Paul ***Rowell*** (1876-1956); ***Bickerstaff, Black, Crabb, Dowdell, Guice, Lockhart, Thomas*** and ***Webb*** are found in this active cemetery **(60)**
Mount Sinai	8 - NW	T19N, R25E, Sec 2	Mount Sinai Baptist Church; approximately 250 graves; first known interment: Mary ***Bedell*** (d. 1915); ***Carlton, Combs, Dowdell, Echols, Gullatte, Hutchinson, Jackson, Knight, Lockhart, Pink, Pitts, Rowell, Samuel, Smith, Torbert*** and ***Walker*** are common to this active cemetery **(60)**
Mount Traveler	106 - NW	T20N, R25E, Sec 18	Mount Traveler Missionary Baptist Church; approximately 270 graves; first known interment: Arthur ***Lockhart*** (d. 1940); ***Caldwell, Calloway, Combs, Dickerson, Gullatte, Hicks, Hollie, Holston, Johnson, Lockhart, Maddox, Pearson, Porter, Scott, Thomas, Trimble*** and ***Webb*** are common to this active cemetery **(60)**
Mount Vernon	49 - SW	T18N, R25E, Sec 23	Mount Vernon Baptist Church; approximately 325 graves; first known interment: ? ***Willis*** (d. 1899***); Bradford, Chisholm, Dowdell, Echols, Felton, Finley, Harris, Hill, Jackson, Johnson, Philpot, Reese, Strickland*** and ***Welch*** are common to this active cemetery **(60)**
Mount Zion	25 - NE	T20N, R27E, Sec 25	Mount Zion A.M.E. Church; approximately 100 graves; first known interment: Mary ***Williams*** (1869-1925); ***Brooks, Brown, Carter, Dunn, Floyd, Harper, Hart*** and ***Rudd*** are common to this active cemetery **(60)**
Mount Zion	87 - SE	T18N, R29E, Sec 22	Mount Zion Church; approximately 235 graves; first known interment: George A. ***Walker*** (1814-1844); ***Barr, Byrd, Crapps, Dicks, Driver, Gates, Gibson, Graves, Haines, Hammond, Hays, McCutchen, Meadows, Parmer, Pierce, Smith, Spear, Stroud, Tillery*** and ***White*** are common to this cemetery still in use **(60)**
Mount Zion	88 - SE	T18N, R29E, Sec 23	Mount Zion C.M.E. Church; approximately 175 graves; first known interment: Anderson ***Jackson*** (d. 1878); ***Ashford, Carson, Coar, Coker, Dandy, Davis, Harris, Hollis, Hurt, Jones, Jordan, Knight, Lamb, Lynn, McCoy, McKissic, Rowell, Seldon, Weaver*** and ***Williams*** are common to this active cemetery **(60)**
Mountain Springs	40 - NE	T19N, R28E, Sec 10	near Mountain Springs Church; approximately 125 graves; first known interment: Jimmie ***Sanders*** (b. & d. 1898); Brooks, ***Davis, Dawkins, Dorsey, Floyd, Frazier, Gore, Harris, Hightower, Hughley, Johnson, Jones, Madden, Nelms, Stevens, Thomas*** and ***Williams*** are common to this active cemetery **(60)**
Nazareth	69 - SE	T18N, R27E, Sec 21	Nazareth Missionary Baptist Church; approximately 240 graves; first known interment: Caroline Thornton ***Hugley*** (1843-1915); ***Allen, Anderson, Baker, Bandy, Bridges, Buchanon, Cooper, Edwards, Hugley, Ingram, Johnson, Luke, Melton, Mitchell, Thomas*** and ***Williams*** are common to this active cemetery **(60)**
Nelson	118 - NW	T20N, R25E, Sec 22	the marked grave of Noah ***Nelson*** (1797-1841) and 8 to 10 unmarked graves **(32)**
New Hope	73 - SE	T19N, R28E, Sec 33	New Hope C.M.E. Church; a substantial active cemetery with many unmarked graves; ***Allen, Baker, Burt, Davis, Fields, Hodge, Hugley, Keeling, Thomas, Thompson*** and ***Williams*** are found here **(60)**
New Jerusalem	129 - SE	T18N, R28E, Sec 9	New Jerusalem Baptist Church; an active cemetery **(60)**
New Nelius	102 - SE	T17N, R29E, Sec 27	New Nelius Missionary Baptist Church; approximately 15 graves; first known interment: Alzattie ***Morgan*** (1919-1978); ***Dozier*** is also found in this active cemetery **(60)**
Old Parker	98 - SE	T17N, R27E, Sec 4	see Dupree
Old Salem	138 - NE	T19N, R28E, Sec 33	Salem Baptist Church Cemetery, established in1845 and long ago abandoned; approximately 50 graves; first known interment: Elizabeth B. Gardner ***Davis*** (1806-1853); last known interment: Elizabeth ***Ambrose*** (1852-1935) until a new burial in 2009***; Adams, Floyd, Love, Stringer*** and ***Wade*** are common to this cemetery **(60)**
Penn Yonge	62 - SE	T19N, R27E, Sec 35	the graves of Joseph ***Yonge*** (1860-1880) and William Penn ***Yonge*** (1822-1879) are found here **(60)**
Philadelphia	90 - SE	T17N, R26E, Sec 25	Philadelphia Baptist Church, approximately 600 graves; first known interment: John ***Mullin*** (1799-1854); ***Adams, Allred, Allrid, Arnold, Bush, Duke, Fuller, Greer, Henderson, Herring, Hood, Johnson, Lloyd, Long, Massey, Mullin, Pinkston, Sturges*** and ***Thomas*** are common to this active cemetery **(60)**
Pierce Chapel	67 - SW	T18N, R27E, Sec 19	Pierce Chapel United Methodist Church; approximately 180 graves; first known interment: Sarah S. ***Dunlap*** (1808-1858); ***Allen, Baker, Broadwater, Chappell, Freeman, Hillyer, Howard , Lee, Long, Murphy, Parker*** and ***Rhodes*** are also common to this active cemetery **(17) (60)**
Pine Hill	52 - SW	T19N, R26E, Sec 30	the principal cemetery of the city of Auburn, established in 1837; approximately 1,500 graves; earliest marked grave dates from 1838; ***Cullars, Dowdell, Drake, Foster, Glenn, Hudson, Jones, Lamar, McElhaney, Smith, Thomas, Williams, Wright*** and ***Zuber*** are common to this active cemetery **(52) (56) (60)**
Pine Knot	48 - SW	T18N, R25E, Sec 22	near Pine Knot Church, established as Asberry Church in 1853; approximately 45 graves; first known interment: Elby ***Todd*** (1827-1855); Broom, ***Dawson, Edwards, Ennis, Nunn, Pattillo, Riddle, Sims, Strickland, Tatum, Waller, Welch*** and ***Wright*** are also common to this cemetery still in use **(56) (60)**
Pine Level	45 - NW	T19N, R24E, Sec 25	adjacent to Loachapoka Memorial Gardens; approximately 540 graves; the cemetery was established in 1852; ***Allen, Askew, Barnes, Black, Bufford, Cooper, Crowder, Dowdell, Durr, Fitzpatrick, Floyd, Gilliam, Holifield, Jones, Jordan, Moore, Olgletree, Slaughter*** and ***Willis*** are common to this active cemetery **(60)**
Pitts Chapel	36 - NE	T19N, R28E, Sec 4	Pitts Chapel Methodist Church, established in 1897; approximately 20 graves; first known interment: S. D. ***Crawford*** (1808-1899); ***Griffith, Marshall, Meadows, Thompson*** and ***Watkins*** are also found in this cemetery last used in 1990 **(41) (56) (60)**
Pleasant Grove	71 - SE	T18N, R28E, Sec 32	Pleasant Grove Baptist Church, established in 1876; approximately 140 graves; first known interment: William D. ***Maynor*** (1836-1851); ***Broadwater, Brooks, Carden, Dunn, Eckles, Elkins, Gullatte, Horne, Jones, Lockhart, Riddle, Rollo, Taylor, Vanevia*** and ***Williams*** are common to this cemetery still in use **(42) (60)**
Pleasant Grove	28 - NE	T19N, R27E Sec 21	Pleasant Grove Missionary Baptist Church; approximately 140 graves; interments began in 1952; ***Bynum, Edwards, Holley, Jackson, Johnson, Jordan, Kellom, Pollard, Preston, Ross*** and ***Snipes*** are common to this active cemetery **(60)**
Pleasant Hill	30 - NE	T20N, R29E, Sec 20	Pleasant Hill Church
Pleasant Hill	66 - SE	T18N, R28E, Sec 17	Pleasant Hill A.M.E. Church; approximately 50 graves; first known interment: T. H. ***Jenkins*** (1888-1921); ***Alexander, Clifton, Fears, Harrison, Jackson*** and ***Washington*** are common to this active cemetery **(60)**

Cemetery	Locale	Location	Church Affiliation and Remarks
Ponder Hill	111 - NW	T20N, R26E, Sec 32	the graves of Jesse ***Charlton*** (1854-1855) and Rev. Jesse M. ***Jackson*** (1814-1855); 13 unmarked graves are also found here **(5)**
Providence	65 - SE	T18N, R27E, Sec 16	approximately 140 graves; first known interment: Lucretia Ann ***Bennett*** (1840-1913); ***Brown, Hillyer, Ivey, Long, Martin, Mayberry, McConnell, Parker, Pope*** and ***Thomas*** are common to this active cemetery **(60)**
Ridge Grove	10 - NW	T19N, R25E, Sec 11	10 graves; first known interment: Marcuss Ross ***McKinney*** (b. & d. 1801); last known interment: Lucinda ***Carlton*** (d.1939); ***Bedell, Bufford, Hoyle*** and ***Talbot*** are also found here **(60)**
Ridge Grove	13 - NW	T2N, R26E, Sec 28	see Fittens
Rising Star	94 - SE	T17N, R27E, Sec 28	Rising Star Baptist Church of Marvyn; approximately 110 graves; first known interment: Charles ***Perry*** (1882-1913); ***Adkins, Barnett, Carter, Collier, Eiland, Harvey, Heard, Jones, Lilly, Lipscomb, Lockett, Mathews, Mitchell, Nickerson, Parker, Richmond, Thomas*** and ***Walton*** are found in this active cemetery **(60)**
Rocky Mount	38 - NE	T19N, R29E, Sec 5	Rocky Mount Baptist Church, established in 1851; approximately 80 graves; first known interment: Minnie Holt ***Murphy*** (1876-1924); ***Bullard, Henderson, Jones*** and ***Tillery*** are common to this active cemetery **(56) (60)**
Rosemere	18 - NW	T19N, R26E, Sec 13	the principal cemetery of the city of Opelika with over 5,000 graves; ***Bennett, Brooks, Brown, Clark, Cooper, Davis, Edwards, Green, Griffin, Harris, Ingram, Jones, Leonard, Martin, Meadows, Moore, Renfro, Ross, Smith, Taylor, Trammell, Varner, White, Williams*** and ***Williamson*** are common to this active cemetery **(53)**
Ross	16 - NW	T19N, R26E, Sec 1	approximately 20 graves; first known interment: Zebedee ***Gibson*** (1891-1915); last known interment: Dorothy M. ***Lewis*** (b. & d. 1994); ***Benford, Calloway, Carde, Gleen, Gunn, Harris, Hill, Hunter, Moore, Rea*** and ***Torbert*** are also found here **(60)**
Rowells	4 - NW	T20N, R24E, Sec 26	
Roxana	2 - NW	T20N, R24E, Sec 29	Roxana Methodist Church; approximately 425 graves, ¼ of which are not marked; first known interment: Rev. James Russell ***Starr*** (1808-1840); ***Barker, Bartee, Berry, Davis, Fincher, Garner, Graves, Harper, Hatchett, Hays, Lewis, Meadows, Phillips, Reeder, Richardson, Simmons, Stewart, Thomas, Thornton, Waldrop, Walton, Wheeless*** and ***Whellis*** are common to this cemetery still in use **(19) (60)**
Saint Ellis	125 - SE	T17N, R27E, Sec 21	Saint Ellis Baptist Church; approximately 35 graves; ***Barnett, Griffin, Moffett, Moore, Nelson, Porter, Richmond*** and ***Williams*** are common to this contemporary cemetery **(60)**
Saint Mark	78 - SE	T18N, R28E, Sec 4	Saint Mark C.M.E. Church; also known as Motts Church of Christ cemetery; approximately 100 graves; first known interment: Tobe ***Jenkins*** Sr. (d. 1962); ***Allen, Ashford, Bass, Betties, Black, Brooks, Colquitt, Cook, Cooper, Greer, Jones, McCoy, Rowell*** and ***Taylor*** are common to this cemetery still in use **(60)**
Saint Paul	101 - SE	T18N, R29E, Sec 12	Saint Paul Church
Saint Peter	82 - SE	T18N, R28E, Sec 21	Saint Peter C.M.E. Church; approximately 100 graves; first known interment: Princella ***Wilson*** 1905-1919); ***Bayton, Flakes, Floyd, Graham, Hardaway, Jackson, Jones, Kendrick, Leiland, Louis, Mitchell, Ogletree, Sims, Thomas, Wheat*** and ***Wilson*** are common to this active cemetery **(60)**
Saint Stephens	131 - NE	T19N, R29E, Sec 4	Saint Stephens C.M.E. Church; approximately 60 graves; first known interment: Dedie ***Jones*** (1896-1921); ***Andrews, Cook, Dunn, Finch, Gibson, Jefferson*** and ***Jones*** are common to this active cemetery **(60)**
Salem	74 - SE	T19N, R28E, Sec 33	Salem United Methodist Church; approximately 535 graves; noted for the unusual marker of Tandy W. ***Key*** (1829-1853) in the shape of a gambling table; ***Adair, Allen, Atkin, Atha, Breedlove, Burt, Butt, Corbett, Dunn, Floyd, Griffin, Guy, Harvey, Johnson, Jones, Kennon, McCoy, McKinnin, McLain, Nelms, Pruitt, Stillwell, Taylor, Waldrop*** and ***White*** are also common to this cemetery still in use **(22) (23) (56) (60)**
Salem Chapel	75 - SE	T19N, R28E, Sec 34	Salem Chapel A.M.E. Church; approximately 90 graves; first known interment: D.W. ***Fears*** (1864-1905); ***Allen, Graham, Hightower, Mathews, Matthews, Russaw, Stewart*** and ***Word*** are common to this active cemetery **(60)**
Scott	20 - NW	T20N, R27E, Sec 20	approximately 100 graves in an active cemetery **(5)**
Shady Grove	13 - NW	T20N, R26E, Sec 28	see Fittens
Shady Grove	24 - NE	T20N, R27E, Sec 25	Shady Grove Community Cemetery at Shady Grove Christian Church, established in 1842; approximately 800 graves; first known interment: William Adolphus ***Griffin*** (1843-1847); ***Adams, Bean, Betts, Bishop, Boazman, Brooks, Clark, David, Deas, DuBose, Eastridge, Emfinger, Floyd, Forrester, Gann, Golden, Gorham, Griffin, Hudmon, Jamieson, Johnson, Jones, Kittrell, McKemie, Murphy, Pitts, Prince, Rudd, Shealey, Tucker, Wallace, Wilbanks*** and ***Wilson*** are common to this cemetery still in use **(54) (56) (60)**
Shiloh	60 - SE	T19N, R27E, Sec 33	Shiloh A.M.E. Zion Church; approximately 70 marked graves; first known interment: Johnnie ***Benford*** (d. 1918); ***Allen, Benford, Buchanon, Gentry, Johnson*** and ***Payne*** are common to this active cemetery **(60)**
Smiths Station	136 - SE	**T18N, R30E, Sec 23**	Smiths Station Baptist Church; 14 graves; first known interment: Margaret Ann ***Jones*** (b. & d. 1955); an active cemetery dominated by the ***Jones*** surname **(60)**
Stevens	112 - NE	T20N, R29E, Sec 33	the marked graves of Theophilus ***Stevens*** (1780-1857) and Susan ***Brown*** (d. 1893) and approximately 25 graves marked with field stones only **(6)**
Stroud	80 - SE	T18N, R28E, Sec 18	also known as Eli Stroud Graveyard; approximately 65 graves; first known interment: Sallie Stroud ***Haygood*** (d. 1863); last known interment: Mollie Hightower ***Stroud*** (1872-1961); ***Baker, Blakey, Driscoll, Harris, Hightower, Leslie, Pitts, Stroud, Vinson*** and ***Williams*** are also common to this cemetery **(3) (51) (60)**
Tamplin	132 - SW	T18N, R25E, Sec 8	the graves of John ***Tamplin*** (1787-1850), Sarah ***Tamplin*** (1842-1860), Olive L. ***Tamplin*** (1792-1854), Alice P. ***Tamplin*** (1848-1882) and Benjamin F. ***Tamplin*** (1818-1857) along with several unmarked graves **(32) (60)**
Tillery	35 - NE	T20N, R28E, Sec 25	John Calhoun Tillery Cemetery; 11 graves; first known interment: Laura L. ***Ray*** (1863-1885); last known interment: K. O. ***Newman*** (1866-1955); ***Arnold*** and ***Tillery*** are also found here **(40) (60)**
Town Creek	53 - SW	T18N, R26E, Sec 6	approximately 170 graves in a new and active cemetery owned by the city of Auburn **(60)**
Tucker	120 - SE	T18N, R28E, Sec 28	Frances ***Tucker*** (d. 1883) and Pearl ***Tucker*** (d. 1883) along with 5 unmarked graves **(34)**
Union Grove	59 - NE	T19N, R27E, Sec 23	Union Grove Baptist Church, formed in 1828 as Friendship Church; approximately 275 graves; first known interment: Nancy Farris Wimbish ***Oliver*** (1798-1869); ***Arrington, Bailey, Belvin, Clark, Davis, Ford, Green, Gullatt, Harper, Hunt, Jarrell, Lackey, Lee, Maddox, Martin, May, McCollum, Monk, Newman, Oliver, Robinson, Smith, Trotter, Vinson*** and ***Williams*** are common to this active cemetery (**58) (60)**
Union Grove	85 - NE	T18N, R29E, Sec 25	Union Grove Methodist Church, established in 1837; approximately 80 graves; first known interment: Maggie ***Ray*** (1887-1913); ***Hearn, Kinney, Ray, Smith*** and ***Watkins*** are common to this active cemetery **(26) (60)**
Varick Christian	99 - SE	T17N, R27E, Sec 2	see Creek Stand
Watoola	105 - SW	T17N, R27E, Sec 17	Watoola United Methodist Church; approximately 220 graves; first known interment: Frances L. ***Prince*** (1838-1860); ***Bishop, Broadwater, Buchanan, Capps, Chadwick, Gray, Gunter, Harrison, Herring, Hinson, Jenkins, Lamb, Mathews, McClendon, Prince*** and ***Wright*** are common to this cemetery still in use **(28) (60)**
Waverly	22 - NW	T20N, R25E, Sec 8	approximately 475 graves; first known interment: E.A. ***Patrick*** (1814-1850); ***Allen, Banks, Beck, Campbell, Carlisle, Dawson, Dent, Ellis, Foster, Garner, Graves, Gross, Hoffman, Houston, James, Mayberry, Minter, Moreman, Newell, Walton*** and ***Whitlow*** are common to this cemetery still in use **(16) (60)**
Webb	133 - NW	T20N, R24E, Sec 28	9 marked and several unmarked graves; first known interment: ? ***Haralson*** (d. 1840)); last known interment: Catherine Elizabeth ***Webb*** (1822-1912); ***Britton*** and ***Burns*** are also found here **(57) (60)**

Cemetery	Locale	Location	Church Affiliation and Remarks
Webb-Henderson	1 - NW	T20N, R24E, Sec 21	10 graves; first known interment: George W. ***Webb*** (d. 1851); last known interment: Ann Elizabeth ***Henderson*** (b. & d. 1865); ***Plant*** is also found here **(47) (60)**
Westview	50 - NW	T19N, R25E, Sec 24	established in 1955; approximately 425 graves; ***Adams, Allen, Boyd, Crawford, Dowdell, Echols, Gibson, Marshall, Pitts, Reese, Scott, Welch, Williams*** and ***Yancey*** are common to this active cemetery **(60)**
Wheat	119 - NW	T20N, R27E, Sec 18	Moses Wheat Cemetery; 13 marked and numerous unmarked graves; first known interment: Frank Asbery ***Wheat*** (d. 1836); last known interment: Caroline E. ***McCants*** (1816-1890); ***Casey, Lyle*** and ***Pendergrass*** are also found here **(33) (60)**
White	110 - NW	T19N, R26E, Sec 2	7 marked graves; first known interment: Laura ***White*** (1838-1842); last known interment: Joshua ***White*** (1858-1898) **(5) (14)**
Zion at the Hill	93 - SW	T17N, R27E, Sec 22	Zion at the Hill A.M.E. Zion Church; approximately 320 graves; first known interment: Jacob ***LeGrand*** (d. 1906); ***Adams, Brown, Chandler, Comer, Crump, Frazier, Freeman, Jones, Ligon, Love, Morris, Reese, Reeves, Shelton, Stinson, Washington*** and ***Watson*** are common to this active cemetery **(60)**

Cemeteries of Unknown Name

Cemetery	Locale	Location	Church Affiliation and Remarks
Unknown	63 - SE	T18N, R27E, Sec 12	
Unknown	123 - SE	T17N, R27E, Sec9	
Unknown	126 - SE	T18N, R28E, Sec 7	

Cemeteries of Uncertain Location

Cemetery	Locale	Location	Church Affiliation and Remarks
Bedell	not plotted	unknown	Bedell Family Cemetery; known interments: Antoinette Joiner ***Bedell*** (1840-1929), James Isaac ***Bedell*** (1838-1901), Thomas J. ***Bedell*** (1802-1856), Mary Elizabeth Ellington ***Gresham*** (1790-1857) **(60)**
Buchanan	96 - SE	T17N, R27E, Sec 29	adjacent to Ingram Cemetery; the graves of John ***Buchanan*** (1824-1889) and Elizabeth ***Buchanan*** (1835-1882) **(46)**
Burrell Chapel	not plotted	639 Lee Street, Opelika	Burrell Chapell AME Church; an active cemetery **(60)**
Capps	not plotted	just down Co. Rd. 100 from Dupree Cemetery (#98)	11 graves; first known interment: James Wesley ***Capps*** (1798-1848); last known interment: James Tolly ***Capps*** (1839-1921); ***Mizell*** and ***Moss*** are also found here **(1) (60)**
Carlton	not plotted	unknown	Carlton Family Cemetery; Anna F. ***Carlton*** (1839-1852) and Anna Florence ***Carlton*** (b. & d. 1856) are known to be found here **(60)**
Chewacla	not plotted	unknown	Chewacla Baptist Church; a partial survey reveals ***Carr, Carroll, Corley, Ridely*** and ***Roberts*** are common to this cemetery **(1)**
Collins	29 - NE	T20N, R29E, Sec 8	4 marked graves; first known interment: Jane Davis ***Collins*** (1815-1860); last known interment: W. T. ***Collins*** (1860-1910) **(2)**
Davidson	103 - SE	T17N, R29E, Sec 2	believed to be named for the Rev. ***Davidson***, buried in one of the unmarked graves; first known interment: Infant ***Shell*** (b. & d. 1895); last known interment: Vinnie Mae ***Hodges*** (1908-1964) **(29)**
Dupree	113 - SW	T17N, R27E, Sec 8	6 graves; John ***Dupree*** (1794-1877), Sarah ***Dupree*** (1799-1857), William T. ***Dupree*** (1842-1867), Elizabeth ***Dupree*** (d. 1870 at 75 years), infant ***Dupree*** (d. 1877) and Grandmother ***Petties*** (d. 1849 at 87 years) **(7)**
Edwards	not plotted	T18N,R28E, Sec 7	approximately 5 marked graves and 90 to 100 unmarked graves; first known interment: Julia Ann ***Edwards*** (1834-1860); last known interment: James Young ***Edwards*** (1799-1879) **(60)**
Elizabeth	not plotted	Marvyn	Elizabeth Baptist Church; an active cemetery **(60)**
Flournoy	not plotted	Salem	James Pierce ***Flourney*** (1845-1898) is known to be found here **(60)**
Foster	not plotted	T19N, R25, Sec 36	Lewis Allen Foster Family Cemetery; approximately 15 graves; first known interment: David S. ***Foster*** (1814-1864); last known interment: infant ***Ennis*** (d. 1913); ***Flanagan, Johnston, Sargent*** and ***Wright*** are also found here **(16) (58)**
Gibson	not plotted	T18N, R29E, Sec 27	approximately 5 graves; first known interment: Jesse Lee ***Gibson*** (1885-1885); last known interment: Sarah L ***Gibson*** (1844-1931) **(60)**
Gilder	not plotted	unknown	the marked grave of Sinnot ***Gilder*** (d. 1838 at 64 years) and 10 to 15 unmarked graves **(13)**
Glass	not plotted	T19N, R29, Sec 15	approximately 35 graves, only 5 are marked; first known internment: William ***Glass*** (1841-1859); last known interment: E.N. ***Glass*** (1845-1895) **(60)**
Graham	23 - NE	T20N, R27E, Sec 35	6 graves; first known interment: Margaret ***Morrison*** (d. 1840); last known interment: Catharine ***Graham*** (d. 1851) **(60)**
Gullatte	not plotted	T20N, R26E, Sec 20	10 graves; first known interment: Washington D. Alexander ***Huguley*** (1851-1852); last known interment: Regina H. ***Gullatte*** (1846-1928) **(58)**
Hightower-Andrews	14 - NW	T20N, R26E, Sec 26	11 marked and 18 unmarked graves; first known interment: Virginia E. A. ***Clayton*** (1850-1853); last known interment: Ann Smith ***Hightower*** (1823-1907) **(46)**
Hudson	104 - SE	T17N, R29E, Sec 1	approximately 20 graves; first known interment: Allies ***Whatley*** (b. & d.1873); last known interment: Mrs. B. F. ***Hudson*** (1854-1933); ***Roberts, Tillman*** and ***Whatley*** are also found here **(11) (60)**
Ingram	95 - SE	T17N, R27E, Sec 29	approximately 28 marked graves, several unmarked; first known interment: Sarah ***Ingram*** (1811-1839); ***Brown, Morgan*** and ***Stain*** are also found here in this active cemetery **(46) (58) (60)**
Kennebrew	6 - NW	T20N, R25E, Sec 31	the graves of Sarah ***Kennebrew*** (1786-1853), Little Berry ***Kennebrew*** (1786-1854) and M. D. ***Kennebrew*** (1811-1866) **(47)**
Lakeview	not plotted	Opelika	Lakeview Memory Gardens; an active cemetery **(60)**
Lee Road	not plotted	County Road 72	
Liberty City	not plotted	Auburn	Liberty City Methodist Church; an active cemetery **(60)**
Lincoln Hills	not plotted	Salem	Lincoln Hills Memorial Park; an active contemporary cemetery **(60)**
Magnolia	not plotted	unknown	
McCartha-Barnett	115 - SE	T18N, R27E, Sec 2	13 marked graves; first known interment: William Morgan ***McCartha*** (1861-1863); last known interment: Ann Lee ***Barnett*** (1885-1927) **(9)**

Cemeteries of Uncertain Location (Continued)

Cemetery	Locale	Location	Church Affiliation and Remarks
McKinnon	121 - SW	T17N, R27E, Sec 10	16 graves; first known interment: J. Albert ***McKinnon*** (1881-1883); last known interment: William ***McKinnon*** (1896-1960); ***DeNeal*** is also found here **(36) (60)**
Meadows	83 - SE	T18N, R28E, Sec 28	9 graves, only two of which have dates: Frances V. ***Tucker*** (d. 1883) and Pearl ***Tucker*** (b. & d. 1883) **(29)**
Moore	47 - SW	T18N, R25E, Sec 10	10 graves; first known interment: Sally S. ***Moore*** (1801-1845); last known interment: William David ***Moore*** (1849-1914) **(47)**
Morgan-Hartman	97 - SE	T17N, R27E, Sec 29	the graves of Martha M. ***Morgan*** (1844-1907), Isaac N. ***Morgan*** (1829-1905) and M. F. ***Hartman*** (d. 1808) **(46)**
New Life	not plotted	Marvyn	New Life Baptist Church; a new and active cemetery **(60)**
Ogletree	117 - SW	T18N, R26E, Sec 9	2 graves marked ***Harper*** and 40 to 50 unmarked graves **(32)**
Old Liberty	not plotted	T20N, R27E	6 marked and 5 unmarked graves; first known interment: James ***Maddux*** (1796-1852); last known interment: Charlie ***Tucker*** (1889-1918); ***Floyd*** is also found here **(48)**
Old Mount Olive	not plotted	Dogwood Estates Subdivision off County Road 54	14 graves; first known interment: Josiah ***Payne*** (1811-1841); last known interment: Hugh Kelso ***Boyd*** (1879-1955); ***Whatley*** is common to this cemetery **(60)**
Old Oak	not plotted	unknown	
Old Pineknot	not plotted	Auburn	Old Pineknot Methodist Church Cemetery; see Asbury
Old Shady Grove	not plotted	unknown	also called Trotter; the graves of Frances Molden ***Trotter*** (1815-1882), Francis L.J. Fuller ***Trotter*** (1853-1896); Reuben ***Trotter*** (1850-1897), and an infant ***Trotter*** (b. & d. 1880) **(60)**
Orr-Craig	not plotted	off Co. Rd. 133	9 marked graves; first known interment: John Harper ***Orr*** Jr. (1880-1886); last known interment: Earnest ***Craig*** (1912-1959) **(60)**
Owen	not plotted	T20N, R25E, Sec 21	first known interment: Littleberry ***Owen*** (1814-1852); last known interment: Arry Ann Weathers ***Hale*** **(60)**
Perry	not plotted	Salem	the grave of John ***Perry*** (1769-1859) **(60)**
Pine Grove	not plotted	unknown	this cemetery is still in use **(60)**
Pitts	not plotted	off Co. Rd. 151	the graves of John H. ***Frazier*** (1873-1931), King Norman ***Frazier*** (1909-1927) and Georgiann Hughley ***Pitts*** (1869-1919) **(60)**
Prince	not plotted	200 yards east of Antioch Church (#84)	no markers remain **(34)**
Smiths Station	not plotted	Smiths Station	Smiths Station Church of Christ; ***Betties, Colquitt, Eally, Jones*** and ***Rogers*** are known to found in this active cemetery **(60)**
Spencer Moore	not plotted	unknown	the graves of Spencer ***Moore*** (1780-1869) and Susana ***Moore*** (1784-1848) **(60)**
Tamplin	not plotted	6 miles SW of Auburn	the graves of John ***Tamplin*** (1787-1850), Sarah ***Tamplin*** (1842-1860), Olive L. ? (1792-1854), Alice P. ***Moore*** (1848-1882) and B. F. ***Tamplin*** (1818-1857) **(32)**
Tucker	not plotted	Mount Jefferson	John ***Cotter*** (1792-1868), Elizabeth ***Tucker*** (1812-1893), Mary E. ***Tucker*** (d, 1868), McKendree ***Tucker*** (1805-1884) and Robert F. ***Tucker*** (1831-1885) are found here **(60)**
Tucker	not plotted	T20N, R26E, Sec 13	the grave of Elizabeth ***Tucker*** (1794-1864) **(60)**
Uchee	not plotted	T18N, R29E, Sec 31	Uchee Primitive Baptist Church, established circa 1853 and dissolved soon after; Mary ***Huguley*** (1859-1862) is the only known of probably a number of interments **(60)**
Wimberly	not plotted	T19N R25E, Sec 29	approximately 11 marked graves; first known interment: Sam Thomas L. ***Wimberly*** (1822-1858); last known interment: Lewis Tedo ***Wimberly*** (1858-1943) **(60)**

Sources

1. Franklin, Lisa. *Tracking Your Roots.* 27 February 2007. <http://www.trackingyourroots.com>.
2. Chattahoochee Valley Historical Society, Inc. *A Survey of Cemeteries in Chambers County, Alabama*. Huguley, Alabama: Genealogical Roving Press, 1983.
3. Harris, Hortense. *The Eli Stroud Graveyard, Lee County, Salem, Alabama.* published by the author, 1967.
4. Personal correspondence from Danine Bruner.
5. *Tap Roots.* Vol. 35, No. 1. Opelika, Alabama: The Genealogical Society of East Alabama, Inc., July 1997.
6. *Tap Roots.* Vol. 35, No. 2. Opelika, Alabama: The Genealogical Society of East Alabama, Inc., October, 1997.
7. *Tap Roots.* Vol. 35, No. 4. Opelika, Alabama: The Genealogical Society of East Alabama, Inc., April, 1998.
8. *Tap Roots.* Vol. 34, No. 2. Opelika, Alabama: The Genealogical Society of East Alabama, Inc., October, 1996.
9. *Tap Roots.* Vol. 37, No. 3. Opelika, Alabama: The Genealogical Society of East Alabama, Inc., January, 1990.
10. *Tap Roots.* Vol. 33, No. 4. Opelika, Alabama: The Genealogical Society of East Alabama, Inc., April, 1996.
11. *Tap Roots.* Vol. 24, No. 2. Opelika, Alabama: The Genealogical Society of East Alabama, Inc., October, 1986.
12. *Tap Roots.* Vol. 26, No. 2. Opelika, Alabama: The Genealogical Society of East Alabama, Inc., October, 1988.
13. *Tap Roots.* Vol. 26, No. 3. Opelika, Alabama: The Genealogical Society of East Alabama, Inc., January, 1989.
14. Personal correspondence with Diane Young of Opelika, Alabama.
15. *Tap Roots.* Vol. 20, No. 3. Opelika, Alabama: The Genealogical Society of East Alabama, Inc., January, 1983.
16. *Tap Roots.* Vol. 20, No. 4. Opelika, Alabama: The Genealogical Society of East Alabama, Inc., April, 1983.
17. *Tap Roots.* Vol. 19, No. 1. Opelika, Alabama: The Genealogical Society of East Alabama, Inc., July, 1981.
18. *Tap Roots.* Vol. 19, No. 2. Opelika, Alabama: The Genealogical Society of East Alabama, Inc., October, 1981.
19. *Tap Roots.* Vol. 19, No. 4. Opelika, Alabama: The Genealogical Society of East Alabama, Inc., April, 1982.
20. *Tap Roots.* Vol. 17, No. 1. Opelika, Alabama: The Genealogical Society of East Alabama, Inc., July, 1979.
21. *Tap Roots.* Vol. 14, No. 1. Opelika, Alabama: The Genealogical Society of East Alabama, Inc., July, 1976.
22. *Tap Roots.* Vol. 13, No. 1. Opelika, Alabama: The Genealogical Society of East Alabama, Inc., July, 1975.
23. *Tap Roots.* Vol. 13, No. 2. Opelika, Alabama: The Genealogical Society of East Alabama, Inc., October, 1975.
24. *Tap Roots.* Vol. 13, No. 3. Opelika, Alabama: The Genealogical Society of East Alabama, Inc., January, 1976.
25. *Tap Roots.* Vol. 13, No. 4. Opelika, Alabama: The Genealogical Society of East Alabama, Inc., April, 1976.

Sources (Continued)

26. *Tap Roots.* Vol. 12, No. 4. Opelika, Alabama: The Genealogical Society of East Alabama, Inc., April, 1975.
27. *Tap Roots.* Vol. 10, No. 1. Opelika, Alabama: The Genealogical Society of East Alabama, Inc., July, 1972.
28. *Tap Roots.* Vol. 8, No. 2. Opelika, Alabama: The Genealogical Society of East Alabama, Inc., October, 1970.
29. *Tap Roots.* Vol. 8, No. 3. Opelika, Alabama: The Genealogical Society of East Alabama, Inc., January, 1971.
30. *Tap Roots.* Vol. 7, No. 2. Opelika, Alabama: The Genealogical Society of East Alabama, Inc., October, 1969.
31. *Deep South Genealogy Quarterly.* Vol. 23, No. 1. Mobile, Alabama: Mobile Genealogical Society. February, 1986.
32. *Tap Roots.* Vol. 33, No. 1. Opelika, Alabama: The Genealogical Society of East Alabama, Inc., July, 1995.
33. *Tap Roots.* Vol. 33, No. 2. Opelika, Alabama: The Genealogical Society of East Alabama, Inc., October, 1995.
34. *Tap Roots.* Vol. 33, No. 4. Opelika, Alabama: The Genealogical Society of East Alabama, Inc., April, 1996.
35. *Tap Roots.* Vol. 24, No. 4. Opelika, Alabama: The Genealogical Society of East Alabama, Inc., April, 1987.
36. *Tap Roots.* Vol. 17, No. 2. Opelika, Alabama: The Genealogical Society of East Alabama, Inc., October 1979.
37. *Tap Roots.* Vol. 17, No. 4. Opelika, Alabama: The Genealogical Society of East Alabama, Inc., April, 1980.
38. *Tap Roots.* Vol. 12, No. 2. Opelika, Alabama: The Genealogical Society of East Alabama, Inc., October, 1974.
39. *Tap Roots.* Vol. 6, No. 1. Opelika, Alabama: The Genealogical Society of East Alabama, Inc., July, 1968.
40. *Tap Roots.* Vol. 6, No. 2. Opelika, Alabama: The Genealogical Society of East Alabama, Inc., October, 1968.
41. *Tap Roots.* Vol. 5, No. 1. Opelika, Alabama: The Genealogical Society of East Alabama, Inc., July, 1967.
42. *Tap Roots.* Vol. 3, No. 3. Opelika, Alabama: The Genealogical Society of East Alabama, Inc., January, 1966.
43. *Tap Roots.* Vol. 2, No. 4. Opelika, Alabama: The Genealogical Society of East Alabama, Inc., April, 1965.
44. *Tap Roots.* Vol. 4, No. 3. Opelika, Alabama: The Genealogical Society of East Alabama, Inc., January, 1967.
45. *Tap Roots.* Vol. 1, No. 1. Opelika, Alabama: The Genealogical Society of East Alabama, Inc., July, 1963.
46. *Tap Roots.* Vol. 1, No. 2. Opelika, Alabama: The Genealogical Society of East Alabama, Inc., October, 1963.
47. *Tap Roots.* Vol. 1, No. 3. Opelika, Alabama: The Genealogical Society of East Alabama, Inc., January, 1964.
48. *Tap Roots.* Vol. 1, No. 4. Opelika, Alabama: The Genealogical Society of East Alabama, Inc., April, 1964.
49. Thomas, Betty Wood. *The Alabama Genealogical Register.* Vol. 2, No. 2. Columbus, Mississippi: Blewett Co., June, 1960.
50. Thomas, Betty Wood. *The Alabama Genealogical Register.* Vol. 4, No. 2. Columbus, Mississippi: Blewett Co., June, 1962.
51. Harris, Hortense. *The Eli Stroud Graveyard, Lee County, Salem, Alabama.* unpublished manuscript, 1967.
52. Horn, Robert C. *Epitaphs in East Central Alabama Cemeteries, Vol. 1, Pine Hill and Camp Hill Cemeteries.* Dadeville, Alabama: The Genealogical Society of East Alabama, Inc., 1982.
53. Horn, Robert C. and Mariemma Fuller. *Epitaphs in East Central Alabama Cemeteries, Vol. 3, Rosemere Cemetery.* Dadeville, Alabama: The Genealogical Society of East Alabama, Inc., 1985.
54. Hageness, Marilee Beatty. *Alabama Church and Family Cemeteries, Book 1.* privately published, 1995.
55. Hageness, Marilee Beatty. *Alabama Church and Family Cemeteries, Book 3.* privately published, 1997.
56. *The Heritage of Lee County, Alabama, Vol. 41.* Clanton, Alabama: Heritage Publishing Consultants, Inc., 2000.
57. AlGenWeb Archives. 29 April, 2003. <ftp://ftp.rootsweb.com/pub/usgenweb/al/lee/cemetery/>.
58. Alabama Cemetery Preservation Alliance. 1 May 2013. <http://www.alabama-cemetery-preservation.com>.
59. AlGenWeb Archives. 29 May 2006. < http://ftp.rootsweb.com/pub/usgenweb/al/lee/cemeteries/>.
60. *Lee County Cemeteries*. 10 March 2016. <http://www.findagrave.com>.
61. Lee County AlArchives Cemeteries. 19 October 2009. <http://files.usgwarchives.org/al/lee/cemeteries>.

Numerical List of Cemeteries

1. Webb-Henderson
2. Roxana
3. Mount Pelia
4. Rowells
5. Gold Hill
6. Kennebrew
7. Macon Springs
7. Mecca Springs
8. Mount Sinai
9. Daniel-Caldwell
10. Ridge Grove
11. Friendship
12. Flat Rock
13. Fittens
13. Shady Grove
13. Ridge Grove
14. Hightower-Andrews
15. Farmville
16. Ross
17. Evergreen
18. Rosemere
19. Garden Hill
20. Scott
21. Liberty
22. Waverly
23. Graham
24. Shady Grove
25. Mount Zion
26. Hephzibah
27. Memory Hill
28. Pleasant Grove
29. Collins
30. Pleasant Hill
31. Beulah
32. Lamb
33. Bolton
34. Burrell Chapel
35. Tillery
36. Pitts Chapel
37. Mechanicsville
38. Rocky Mount
39. County Line
40. Mountain Springs
41. Flint Hill
42. Greater Ebenezer
43. Beulah
44. Frank McGuire Memorial
45. Loachapoka
45. Pine Level
46. Cherry
47. Moore
48. Pine Knot
49. Mount Vernon
50. Westview
51. Baptist Hill
51. Dean Road
52. Pine Hill
53. Town Creek
54. Mount Olive
55. Green Chapel
56. Chamlee
57. Green Chapel
57. Mount Moriah
58. Morris Chapel
59. Union Grove
60. Shiloh
61. Little Zion
62. Penn Yonge
63. Unknown
64. Brown
65. Providence
66. Pleasant Hill
67. Pierce Chapel
68. Hopewell
69. Nazareth
70. Macedonia
71. Pleasant Grove
72. Fullerton
73. New Hope
74. Salem
75. Salem Chapel
76. Concord
77. Concord
78. Saint Mark
78. Motts Church of Christ
79. Duncan
80. Stroud
80. Eli Stroud
81. Bethelpore
81. Greater Bethlepore
82. Saint Peter
83. Meadows
84. Antioch
85. Union Grove
86. Bethel Mission
86. Martin
87. Mount Zion
88. Mount Zion
89. Mount Olive
90. Philadelphia
91. Bethel Number 2
92. Crump Chapel
93. Zion at the Hill
94. Rising Star
95. Ingram Family
96. Buchanan
97. Morgan-Hartman
98. Old Parker
98. Dupree
99. Creek Stand
100. Jenkins
101. Saint Paul
102. New Nelius
103. Davidson
104. Hudson
105. Watoola
106. Mount Traveler
107. John Wesley
108. Good Hope
109. Huguley
110. White
111. Ponder Hill
112. Stevens
113. Dupree
114. Holy Trinity
115. McCartha-Barnett
116. Menefee
117. Ogletree
118. Nelson
119. Wheat
120. Tucker
121. McKinnon
122. Hodge & Dozier
123. Unknown
123. Hill
124. Auburn Memorial
125. Saint Ellis
126. Unknown
127. Dawkins
128. Elkins
129. New Jerusalem
130. Lebanon
131. Saint Stephens
132. Tamplin
133. Webb
134. Creekstand
135. Allen
136. Smiths Station
137. Allen Chapel
138. Old Salem

MAP 1
NORTHERN LIMESTONE COUNTY

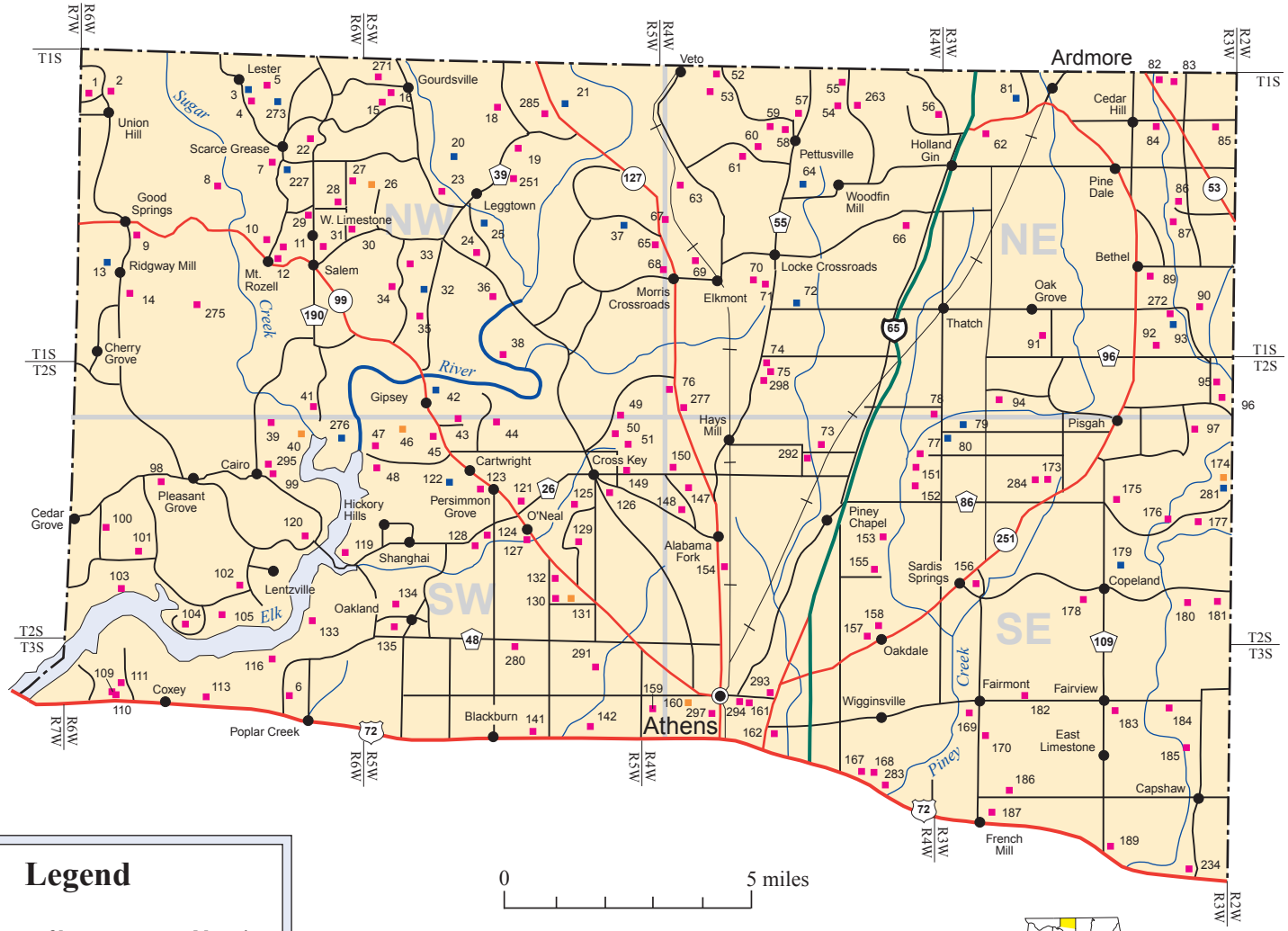

Legend

- 33 Cemetery of known name and location
- 26 Cemetery of unknown name
- 32 Cemetery of uncertain location
- County seat
- City, town or village

Produced by the Dept. of Geography
College of Arts and Sciences
The University of Alabama

MAP 2
SOUTHERN LIMESTONE COUNTY

Legend

- 17 Cemetery of known name and location
- 146 Cemetery of unknown name
- 165 Cemetery of uncertain location
- County seat
- City, town or village

Produced by the Dept. of Geography
College of Arts and Sciences
The University of Alabama

Cemetery	Locale	Location	Church Affiliation and Remarks
Adams	23 -1 - NW	T1S, R5W, Sec 17	inactive cemetery with 8 graves; first known interment: Robert H. ***Adams*** (1873-1882); last known interment: J. J. ***Adams*** (1863-1937) **(1)**
Adams	295 - 1 - SW	T2S, R6W, Sec 14	Adams Family Cemetery; 5 graves; first known interment: John Henry ***Adams*** (1823-1844); last known interment: Sophia Brown ***Adams*** (d.1848) **(19)**
Alexander	292 - 1 - NE	T2S, R4W, Sec 15	see Black
Amerson	251 - 1 - NW	T1S, R5W, Sec 15/16	
Anderson	240 - 2 - E	T4S, R3W, Sec 3	12 graves; first known interment: Francis M. ***Jones*** (1802-1845); ***Anderson, Brown, Davis, Johnson, Jones, McGraw, Roberts, Tinnin*** and ***Walker*** can be found in this active cemetery **(2) (19)**
Anderson	241 - 2 - E	T4S, R3W, Sec 5	a black cemetery of approximately 85 marked and 30 unmarked graves; first known interment: Mary Magalene ***Mangruem*** (1902-1930); ***Anderson, Benford, Brown, Davis, Erwin, Fletcher, Johnson, Jones, Kelley, Leslie, Malone, Mangruem, McLin, Vance*** and ***White*** are common to this active cemetery **(5) (19)**
Andrews	172 - 2 - E	T3S, R3W, Sec 19	9 graves; first known interment: David ***Andrews*** (1793-1840); last known interment: John David ***Thomas*** (1874-1936); ***Cosby*** and ***Pepper*** are also found here **(2)**
Antioch Number 1	67 - 1 - NW	T1S, R4W, Sec 19	Antioch Number 1 Church, also known as Old Antioch Cemetery; approximately 12 marked graves and many unmarked graves; first known interment: Jackson H. ***Hughes*** (1835-1854); last known interment: David Glenn ***Cobb*** (1953-2006); ***Adams, Bates, Compton, Hogan*** and ***Scroggins*** **(1) (19)**
Antioch Number 2	68 - 1 - NW	T1S, R4W, Sec 30	Antioch Number 2 Church, also known as Grace Church; approximately 1,250 graves; first known interment: Babe ***Veneble*** (1846-1847); ***Abernathy, Adams, Amerson, Anderson, Andrews, Bailes, Bennett, Bolin, Browning, Bryant, Carter, Clem, Coats, Coffman, Collins, Compton, Cox, Freeman, Furline, Hargrove, Harris, Hughes, Jackson, Johnson, Kelley, King, Lewis, Morris, Putman, Pylant, Rogers, Scroggins, Smith, Sullivan, Taylor, Turner, Tyler, Webster*** and ***Wray*** are common to this cemetery still in use **(5) (19)**
Apostolic Christian	283 - 1 - SE	T3S, R4W, Sec 14	Apostolic Christian Church; approximately 50 graves; first known interment: William D. ***Perry*** (1932-1978); ***Barnett, Haggenmaker, Kelley, King, Perry, Ross*** and ***Slaton*** are common to this cemetery still in use **(5) (19)**
Arthur Number 1	6 - 1 - SW	T3S, R6W, Sec 11	the graves of Louisiana A. ***Arthur*** (1826-1866), Mary E. ***Roberson*** (1847-1876) and Zilpha J. ***Authur*** (1857-1883); several other graves with no markers are also found here **(1)**
Arthur Number 2	11 - 1 - NW	T1S, R6W, Sec 26	the graves of Dezzie ***Arthur*** and James ***Arthur*** (no dates); the children of Hatch ***Arthur*** are also said to be found in this inactive cemetery **(1) (19)**
Ashford	267 - 2 - E	T5S, R3W, Sec 14	see Tate
Athens	154 - 1 - SE	T2S, R4W, Sec 29	Athens Memory Gardens; approximately 190 graves; first known interment: Bobby ***Teeples*** (1939-1940); ***Adams, Barnes, Bates, Blevins, Brackeen, Brown, Bullington, Carter, Clinard, Compton, Craig, Die, Evans, Greenhaw, Jones, Poff, Pullman, Ussery*** and ***Webb*** are common to this cemetery still in use **(2) (19)**
Athens City	161 - 1 - SE	T3S, R4W, Sec 9	established 1820, cemetery is divided into 5 sections with a total of over 7,800 graves dating from the 1820's to the present; some of the most common names found here are: ***Adams, Allen, Anderson, Andrews, Bailey, Barksdale, Beasley, Black, Brooks, Bullington, Carter, Chambers, Christopher, Clem, Coffman, Cole, Cox, Davis, Gilbert, Gordon, Gray, Griffin, Henderson, Holt, Hudson, Johnson, Jones, King, Lewis, Malone, Martin, Miller, Richardson, Russell, Smith, Taylor, Thomas, White*** and ***Young*** **(2) (19)**
Athens Old Town	294 - 1 - SE	T3S, R4W, Sec 9	see Old Athens
Atkinson-Harlow	52 - 1 - NE	T1S, R4W, Sec 5	also known as Harlow Cemetery; 16 graves; first known interment: Nancy Bridgeforth ***Atkinson*** (1791-1864); ***Case, Brewer, Harlow*** and ***Spence*** are also common to this active cemetery **(2) (19)**
Bailes	54 -1 - NE	T1S, R4W, Sec 3	8 graves; first known interment: Molly ***Nelson*** (d. 1868, age 27); last known interment: John V. ***Nelson*** (1839-1901); ***Bailes, Daley, Hughey*** and ***Loveless*** are also found here **(5) (19)**
Barker	98 - 1 - SW	T2S, R6W, Sec 17	approximately 50 graves; first known interment: John C. ***Barker*** (1824-1887); ***Alexander, Bates, Brackeen, Eastep, Edgar, Jarrett, McLemore*** and ***Payne*** are also common to this cemetery still in use **(1) (19)**
Benford	197 - 2 - W	T4S, R5W, Sec 17	no marked graves remain **(5)**
Berea	124 - 1 - SW	T2S, R5W, Sec 21	approximately 60 graves; cemetery is divided into white and black sections; first known interment: Malinda ***Weatherford*** (1811-1833); last known interment: Joseph W. ***Crawford*** (1899-1988); ***Crawford, Cannon, Cosby, Howard, King, Lapington, Terry*** and ***Weatherford*** are common to this cemetery **(1) (19)**
Bethel	187 - 1 - SE	T3S, R3W, Sec 20	Bethel Church of Christ, established 1923; approximately 295 graves; first known interment: Virginia Inmon ***Thomas*** (1907-1908); ***Barksdale, Cantrell, Crafts, Curnutt, Emberton, Faulk, Gooch, Hardison, Hastings, Isom, Johnson, Keys, Leopard, Newton, Norton, Pepper, Sandler, Saylors, Scott, Sims, Smith, Stanford, Stanley, Terry, Thomas, Thornton*** and ***Underwood*** are common to this cemetery still in use **(2) (19)**
Bethlehem	204 - 2 - W	T4S, R5W, Sec 9	Bethlehem or Round Island Creek Church; also known as Hine-Malone Cemetery; approximately 25 graves; first known interment: Temperance ***Hine*** (1791-1830); last known interment: Emma P. ***Jones*** (1854-1940); ***Harper, Hine, Jones, Key*** and ***Malone*** are common to this cemetery **(5) (19)**
Beulah Land	216 - 2 - E	T4S, R4W, Sec 18	Beulah Land Church; also known as Lakeview Methodist Church Cemetery; a black cemetery of approximately 40 marked graves and many unmarked graves; first known interment: Florida ***Coggar*** (1896-1917); ***Bridgeforth, Maclin*** and ***Townsend*** are common to this cemetery still in use **(5)**
Bibb	232 - 2 - E	T4S, R3W, Sec 31	on the old Bibb Plantation; 34 graves; first known interment: David Porter ***Bibb*** (1814-1865); last known interment: Benajah ***Bibb*** (1877-1975); ***Bradley, Eggleston, Ellington, Garrett*** and ***Lindsay*** are also found here **(5) (19) (21)**
Binford	196 - 2 - W	T4S, R5W, Sec 8	
Bishop	219 - 2 - E	T4S, R4W, Sec 33	also known as McCoy Chapel Cemetery; 5 marked graves, several unmarked; first known interment: Fred A. ***Bishop*** (d. 1925); last known interment: Helen Louise ***Barnes*** (1925-1934) **(2)**
Black	73 - 1 - SE	T2S, R4W, Sec 10	the grave of Isaiah ***Black*** (1850-1879); perhaps 6 unmarked graves **(2) (21)**
Black	292 - 1 - NE	T2S, R4W, Sec 15	also known as Alexander Cemetery; the graves of Alexander ***Black*** (1838-1910) and Sarah Jane Crawford ***Black*** (d. 1893) can be found in this inactive cemetery **(19)**
Black	296 - 2 - W	T3S, R5W, Sec 31	3 graves; Lena A. ***Black*** (d.1898), Tyrie H. ***Black*** (1878-1912) and Nancy G. unknown (1825-1852) **(19)**
Blackwell-Collier	264 - 2 - E	T5S, R3W, Sec 11	approximately 35 graves; first known interment: Jane Ophelia ***Collier*** (1805-1830); last known interment: Emma Withers ***Howell*** (1869-1931); ***Blackwell, Collier, Stewart, Withers*** and ***Young*** are also found here **(2) (19)**
Bottom	157 - 1 - SE	T2S, R4W, Sec 35	adjacent to Oakdale Baptist Church; approximately 600 graves; first known interment: David Lawrence ***Chambers*** (b. & d. 1916); ***Adams, Bailey, Bottoms, Bowers, Bridges, Clark, Clem, Emerson, Haggenmaker, Johnson, Kimbrough, McCowan, Newby, Pressnell, Pullen, Smith, Thornton, VanHoozer, Vessels, Willard, Williams*** and ***Young*** are also common to this active cemetery **(5) (19)**
Bridgeforth	211 - 2 - W	T4S, R5W, Sec 24	adjacent to McDonald Cemetery
Brooks	114 - 2 - W	T3S, R6W, Sec 15	2 marked graves, several unmarked; infant ***Thorn*** (d. 1927) and William A. ***Fagan*** (1899-1943) **(2) (21)**
Browning	27 - 1 - NW	T1S, R6W, Sec 13	at least 3 graves; known interments: infant ***Tennison*** (b. & d. 1898), infant ***Tennison*** (b. & d. 1908) and William C. ***Browning*** (1888-1918) **(5)**

Cemetery	Locale	Location	Church Affiliation and Remarks
Bryan Farm	235 - 2 - E	T3S, R3W, Sec 26	75-100 unmarked graves; only 7 stones remain: Ellen ***Jackson*** (1884-1953), Charlie Lee ***Fletcher*** (1938-1947), Julia ***Jackson*** (1891-1960), Walter Lee ***Love*** (1940-1952); Rosa ***Cartwright*** (1866-1947), Alberta ***Parker*** (1899-1951), and Texas ***Malone*** (d. 1903, age 39) **(5) (19)**
Buckhannan	230 - 2 - E	T4S, R3W, Sec 19	2 known interments: Mattie ***Buckhannan*** (d. 1904, age 53) and Felix ***Jones*** (1893-1894) **(5)**
Bullington	275 - 1 - NW	T1S, R6W, Sec 33	approximately 20 graves; first known interment: Susan A. ***Patterson*** (1851-1872); last known interment: Cinderella Dupree ***Reynolds*** (1934-2005); ***Allaway, Bishop, Bullington*** and ***Reid*** are also found in this cemetery **(1) (19)**
Burrell	145 - 2 - W	T3S, R4W, Sec 30	approximately 15 marked and 7 unmarked graves; first known interment: Emma ***Fuller*** (1880-1925); last known interment: Maggie ***Tank*** (1895-2000); ***Caple, Cartwright, Clark, Grizzard, Moore, Robertson*** and ***White*** are also found here **(5) (19) (21)**
Cain	284 - 1 - SE	T2S, R3W, Sec 16	the graves of Grover **Cain** (1885-1954) and Albin **Moyers**, Jr. (b. & d. 1920) **(5)**
Cambridge	171 - 2 - E	T3S, R4W, Sec 25	Cambridge Methodist Church, established in the 1820's; approximately 100 graves; first known interment: Joe W. ***Baugh*** (1796-1834); last known interment: James Everett ***Parsley*** (1900-1967); ***Anerton, Bost, Bradford, Craig, Davis, Johnson, Hacker, Johnson, Malone, Thomas*** and ***Wynn*** are also found here **(5) (19)**
Carney	250 - 2 - E	T4S, R3W, Sec 28	see Hundley
Carter	177 - 1 - SE	T2S, R3W, Sec 24	a black cemetery with the graves of Jonie ***Adams*** (b. & d. 1928) and Mattie Lou ***Adams*** (b. & d. 1928) and one unmarked grave **(5)**
Center Star	255 - 2 - E	T5S, R3W, Sec 7	Center Star Church; a black cemetery with approximately 1,500 graves, only 75 marked; first known interment: Nelson ***Page*** (1815-1891); ***Allison, Evans, Jefferson, Page, Peebles, Pickett, Taylor, Walton, White*** and ***Woodruff*** are common to this cemetery still in use **(5) (19)**
Christopher	35 - 1 - NW	T1S, R5W, Sec 32	located next to the house of William Christopher; 3 graves; Lucy Vinson ***Christopher*** (1822-1880), William Richardson ***Christopher*** (1822-1892) and infant ***Christopher*** (b. & d. 1881) **(1) (9)**
Clay	70 - 1 - NE	T1S, R4W, Sec 32	the graves of William Henry ***Clay*** (1784-1830), Samuel Mitchell ***Clay*** (1788-1844) and Mrs. Mourning Gay ***Clay*** (1796-1858) can be found in this inactive cemetery **(2)**
Coleman	285 - 1 - NW	T1S, R5W, Sec 10	a black cemetery with many fieldstone markers, only 21 marked; first known interment: Ruth Gentry ***Humphrey*** (1920-1937); ***Coleman***, ***Johnson*** and ***Smith*** are common to this cemetery still in use **(5)**
Coleman Family	297 - 1 - SE	T3S, R4W, Sec 8	Coleman Family Cemetery; the graves of John Heartwell ***Coleman*** (1814-1829), Martha Cocke ***Coleman*** (1760-1842), Ruffin ***Coleman***, Jr. (1832-1847) and Ruffin ***Coleman***, Sr. (1798-1849) **(2) (19)**
Collier	43 - 1 - SW	T2S, R5W, Sec 9	also known as Leonard Cemetery; 14 marked graves, several are unmarked; first known interment: Caroline M. ***Linard*** (sic) (1822-1845); last known interment: Betty ***Leonard*** (1842-1926); ***Collier, Cook, Hamilton, Leonard, Owen, Phelps, Russell*** and ***Walpole*** are also found here **(1) (21)**
Collier	127 - 1 - SW	T2S, R5W, Sec 22	approximately 40 graves; first known interment: A. B. "Beulah" ***Collier*** (1872-1876); ***Collier, Corey, Harris, Holmes, Norman, Stinnett*** and ***Vinson*** are common to this cemetery still in use **(1) (5) (9) (19)**
Concord	97 - 1 - SE	T2S, R3W, Sec 12	Concord Baptist Church; 14 graves; first known interment: Dora E. ***Carroll*** (1910-1920); ***Allen, Hobson, Love, Mitchell*** and ***Williams*** are common to this cemetery still in use **(2) (5)**
Copeland	178 - 1 - SE	T2S, R3W, Sec 27	Copeland Presbyterian Church; approximately 360 graves; first known interment: William A. ***Higgins*** (1874-1915); ***Arnett, Batrum, Bevil, Copeland, Griffin, Hamley, Kennedy, Martin, Norton, Nunley, Richardson, Smith, Stovall, Turner, Walker, Woods*** and ***Yarbrough*** are common to this cemetery still in use **(2) (19)**
Corinth	182 - 1 - SE	T3S, R3W, Sec 4	Corinth Church of Christ
Cox	194 - 2 - W	T4S, R5W, Sec 7	approximately 11 graves; 5 graves moved here from T4S, R6W, Sec 12; first known interment: Eliza J. ***Cox*** (d. 1836); last known interment: ***Madrey*** (d. 1913); ***Cox*** is common to this cemetery **(2) (5)**
Craig	29 - 1 - NW	T1S, R6W, Sec 23	approximately 25 graves; first known interment: Mary ***Coffman*** (1822-1863); last known interment: Vona Elizabeth ***Skeets*** (1887-1967); ***Harrison*** and ***Craig*** are common to this cemetery **(1) (5) (19)**
Crenshaw	119 - 1 - SW	T2S, R6W, Sec 25	7 graves of the ***Crenshaw*** family; first known interment: Dr. George W. ***Crenshaw*** (1813-1844); last known interment: Mrs. J. A. ***Crenshaw*** (1829-1871) **(1) (19)**
Cross Key	149 - 1 - SW	T2S, R5W, Sec 13	Cross Key Church, also known as New Hope Primitive Baptist Church; approximately 50 graves; first known interment: Charity Moore ***Miller*** (d. 1923); ***Adams, Allen, Anderson, Bailey, Birdsell, Bradley, Dison, Fain, Fletcher, Kelley, Pitts, Shelton Watkins*** and ***Williams*** can also be found in this active cemetery **(5) (19)**
Cummings	180 - 1 - SE	T2S, R3W, Sec 25	34 graves; first known interment: Naomi Keys ***Cummings*** (1782-1819); last known interment: Nancy J. ***Scrimpsher*** (1830-1911); ***Boyce, Clem, Cummings, Hall, Haynes, McNeal, Schrimsher*** and ***Smith*** are also found here **(2) (5) (19) (21)**
Cunningham	33 - 1 - NW	T1S, R5W, Sec 30	approximately 95 graves; first known interment: Charles ***Cunningham*** (1794-1852); ***Christopher, Cunningham, Daniel, Garner, Haney, Jackson, Jacobs, Radican, Ray, Seamans, Skeeters, Skeets, Tenant Tindall*** and ***Vinson*** are common to this cemetery still in use **(1) (5) (19)**
Cylone	66 - 1 - NE	T1S, R4W, Sec 24	see Sylone
Davchport	135 - 1 - SW	T2S, R5W, Sec 31	see Davenport
Davenport	135 - 1 - SW	T2S, R5W, Sec 31	also known as Davchport or Henderson Cemetery; several marked and unmarked graves; first known interment: A. ***Henderson*** (1824-1866) **(5) (19)**
Davis	184 - 1 - SE	T3S, R3W, Sec 12	also known as Nicholas Davis Cemetery; the graves of Martha Hargrave ***Davis*** (1791-1853) and Nicholas ***Davis*** (1781-1856); Nicholas ***Davis*** served on the first state constitutional convention and was one of the first trustees for the University of Alabama **(2)**
Davis Temple	220 - 2 - E	T4S, R4W, Sec 10	Davis Temple Baptist Church, also known as Word of Faith or Jacobs Well Church; approximately 145 graves; first known interment: Calvin ***Stewart*** (1820-1891); ***Griffith, Harris, Malone, McLinn, Robertson, Stewart, Taylor, Turner*** and ***Wiggins*** are also common to this cemetery still in use **(3) (5)**
Delap-Clement	84 - 1 - NE	T1S, R3W, Sec 11	also known as Kull Cemetery; approximately 60 graves; first known interment: Stan Hope ***Clement*** (b. & d. 1850); ***Barnett, Clement, Culps, Davis, Delap, Ghidotti, Kull, Lewter, Locker, McCown, Muetze, Phillips, Robinson, Smith, Thrasher*** and ***Whitt*** are common to this cemetery still in use **(2) (5) (19) (21)**
Dement	109 - 1 - SW	T3S, R6W, Sec 7	approximately 820 graves; first known interment: Sarah M. ***Binford*** (1815-1843); ***Adams, Allen, Ball, Boyd, Bridges, Brooks, Buchanan, Burroughs, Carr, Casteel, Chambers, Chittam, Clanton, Clark, Cox, Davis, Draper, Durham, Easter, Elledge, Ezell, Garner, Goode, Hagood, Holmes, Lauderdale, Legg, McGlocklin, Owens, Smith, Tribble, Vinson*** and ***White*** are common to this cemetery still in use **(1) (5) (14) (19)**
Donaldson	234 - 1 - SE	T3S, R3W, Sec 25	the graves of William M. ***Donaldson*** (1805-1842), Lucy ***Byrde*** (1793-1857) and Nancy ***Donaldson*** (1795-1859) can be found in this inactive cemetery **(2) (12)**
Druid's Grove	250 - 2 - E	T4S, R3W, Sec 28	see Hundley
Dupree	34 - 1 - NW	T1S, R5W, Sec 30	approximately 50 graves; first known interment: Nancy Vincent ***Christopher*** (1830-1852); ***Christopher, Dupree, Hawkins, Jackson, Patterson*** and ***Vinson*** are common to this cemetery still in use **(1) (5) (19)**
Easter	36 - 1 - NW	T1S, R5W, Sec 33	this cemetery has been destroyed, but a recent archaeological survey has identified the family graves for the cemetery's restoration; approx. 8 graves; first known interment: Benjamin F. ***Easter*** (1834-1850); last known interment: W. F. ***Easter*** (1864-1884); stone of Harriet N. ***Coffman*** (d. 1862) was taken to Elkmont **(1) (4) (5)**

Cemetery	Locale	Location	Church Affiliation and Remarks
Edmonson	271 - 1 - NW	T1S, R5W, Sec 6	several graves; the only remaining marked grave is that of John Elihu ***Edmonson*** (1842-1844) **(1)**
Elk River	120 - 1 - SW	T2S, R6W, Sec 23	see Elk View Memorial
Elk View Memorial	120 - 1 - SW	T2S, R6W, Sec 23	Elk View or Elk River Memorial Gardens; approximately 40 graves; first known interment: William B. ***Watson*** (1920-1978); ***Atchley, Black, Cowan, Davis, Engle, Gaylord, Gilliam, Glass, Hemmen, Holden, Holland, Kimbrell, Little, Mitchell, Moss, Taylor, Tillson*** and ***Watson*** can be found in this active cemetery **(5) (19)**
Elledge	8 - 1 - NW	T1S, R6W, Sec 16	3 graves; Joseph L. ***Elledge*** (1819-1876), Cecelia Jones ***Wheeler*** (1797-1853) and Mary A. ***Elledge*** (1836-1881) **(1) (19)**
Evans	14 - 1 - NW	T1S, R6W, Sec 29	approximately 230 graves; first known interment: John ***Evans*** (1817-1863); ***Bates, Brooks, Bullington, Cox, Davis, Emerson, Evans, Figley, Freeman, Gaston, George, Goar, Goode, Gross, Haygood, Kirby, Lamar, McConnell, Moore, Ridgeway, Rose, Thacker*** and ***Thomas*** are common to this active cemetery **(1) (5) (19)**
Evans	293 - 1 - SE	T2S, R4W, Sec 34	approximately 15 graves; first known interment: Nancy ***Evans*** (d. 1856); last known interment: Juezella ***Evans*** (1850-1921); ***Holt, Neaves*** and ***Rowe*** are also found here **(5) (19)**
Fairview	183 - 1 - SE	T3S, R3W, Sec 10	Fairview Baptist Church; approximately 280 graves; first known interment: Nora Leeois ***Baugher*** (1924-1925); ***Abernathy, Baugher, Carter, Cox, Crowe, Drake, Ferguson, Hargrove, Head, Hill, Johnson, Locke, Norwood, Pack, Schrimsher, Smith, Wood*** and ***Woods*** are common to this cemetery still in use **(2) (5) (19)**
Farrow	139 - 2 - W	T3S, R5W, Sec 17	this cemetery is nearly destroyed; 2 marked graves; Martha Elizabeth Farrar ***Myers*** (1831-1856) and infant ***Myers*** (b. & d. 1856) can be found here **(5) (19)**
Fielding	155 - 1 - SE	T2S, R4W, Sec 26	approximately 185 graves; first known interment: Frances ***Thompson*** (d. 1863); ***Adams, Biles, Bost, Burris, Cannon, Clark, Evans, Fielding, Greene, Haggard, Johnson, King, Kraus, Lanier, Malone, Morehead, Myrick, Pressnell, Smith, Taylor*** and ***Woodward*** are also common to this cemetery still in use **(2) (5) (19)**
Fletcher	242 - 2 - E	T4S, R3W, Sec 4	a black cemetery with Hellen ***Jones*** (1838-1908) as the only stone remaining **(5)**
Floyds	137 - 2 - W	T3S, R5W, Sec 30	see Riddle
Foster	237 - 2 - E	T3S, R3W, Sec 32	a family cemetery of approximately 10 graves; 3 marked: Henry W. ***Foster*** (d. 1822), William M. ***Foster*** (d. 1822) and Samuel ***Montgomery*** (no dates) **(5)**
Furgason	94 - 1 - NE	T2S, R3W, Sec 5	1 marked and 11 unmarked graves ; Martha D. ***Furgason*** (b. & d. 1860) **(5)**
Gamble	233 - 2 - E	T5S, R4W, Sec 1	25 graves; first known interment: James E. Gamble (d. 1826 at 1 year); last known interment: Helen Perine ***Gamble*** (1835-1914); ***Dillard, Dunkin, Girault, Kimbell*** and ***Nethery*** are also found here **(2) (5) (19)**
Garrett	222 - 2 - E	T4S, R4W, Sec 35	a black cemetery of approximately 55 graves; first known interment: Sylvia ***Garrett*** (d. 1903); ***Atkins, Garrett, Grizzard, Hicks, Mathis*** and ***Mitchell*** are common to this cemetery is still in use **(5) (19)**
Gaston	15 - 1 - NW	T1S, R5W, Sec 7	near Gaston Chapel Methodist Church; 20 graves; first known interment: Trusvan Chieves ***Gaston*** (1818-1888 at 70 years); ***Blankenship*** and ***Howard*** are also found in this active cemetery **(5) (19)**
Gatlin	83 - 1 - NE	T1S, R3W, Sec 2	over 4,100 graves; first known interment: Silas ***Hopwood*** (d. 1863); ***Allen, Barnett, Cross, Ferguson, Fleming, Fulton, Gatlin, Hargrove, Johnson, Jones, King, McGuire, Maddox, Pylant, Reyer, Scruggs, Shannon, Smith, Thompson, Tillery*** and ***Whitt*** are also common to this cemetery still in use **(2) (5) (19)**
Germantown	91 - 1 - NE	T1S, R3W, Sec 33	see New German
Glover	239 - 2 - E	T3S, R3W, Sec 36	this cemetery has been destroyed by cattle; 5 marked graves: Rebekah ***Glover*** (1832-1834), Fredericca ***Perkins*** (1750-1828), James Alexander ***Glover*** (1831-??), Alexander ***Glover*** (1800-1835) and Nathaniel ***Glover*** (1797-1840) are known to be found here **(2) (5) (16) (21)**
Good Springs	9 - 1 - NW	T1S, R6W, Sec 20	see Oak Grove
Gordon	190 - 2 - W	T3S, R6W, Sec 27	approximately 15 graves; first known interment: Henry M. ***Yarbrough*** (1785-1854); ***Curtis, Gordon*** and ***Sandusky*** are also found in this active cemetery **(2) (5) (19)**
Grace	68 - 1 - NW	T1S, R4W, Sec 30	see Antioch Number 2
Gray	51 - 1 - SW	T2S, R5W, Sec 13	3 legible stones and many graves marked with fieldstones; first known interment: Henry L. ***Dugger*** (b. & d. 1902); last known interment: the infant ***Dugger*** (b. & d. 1904) **(1)**
Grigsby	22 - 1 - NW	T1S, R6W, Sec 11	a black cemetery of approximately 8 graves; first known interment: George H. ***Rhodes*** (1912-1972); ***Waters*** and ***Grigsby*** are common to this cemetery still in use **(5)**
Grigsby	47 - 1 - SW	T2S, R5W, Sec 18	approximately 45 graves; first known interment: Sarah ***Adams*** (d. 1852); last known interment: Mable C. ***Griffis*** (d. 1914); ***Griffis, Grigsby*** and ***Murrah*** are common to this cemetery **(1) (5)**
Grigsby	277 - 1 - NE	T2S, R4W, Sec 7	5 graves; first known interment: John ***Grigsby*** (1752-1842); last known interment: John ***Grigsby*** (1795-1869) **(2)**
Hackett	205 - 2 - W	T4S, R5W, Sec 15	see Hatchett
Hall	175 - 1 - SE	T2S, R3W, Sec 15	approximately 90 graves; first known interment: Flossie ***Putnam*** (1810-1837); ***Brown, Fisk, Hall, Jennings, Johnston, Norton, Pressnell, Vassar*** and ***Vinson*** are also common to this cemetery still in use **(2) (5) (19)**
Hardin	272 - 1 - NE	T1S, R3W, Sec 35	6 graves; first known interment: Martha ***Hardin*** (1787-1839); last known interment: Christian C. ***Cole*** (1833-1891); ***Suggs*** and ***Williamson*** are also found here; ***Overmyer*** is said to be found here in unmarked graves **(2) (5) (19) (21)**
Hardy	115 - 2 - W	T3S, R6W, Sec 15	approximately 40 graves; first known interment: Elvy J. ***Hardy*** (1848-1907); ***Adams, Clark, Davis, Durham, Garner, Green, Rouse, Sims, Smith, Swinea*** and ***Tribble*** are also found in this active cemetery **(2) (5) (19)**
Harlow	52 - 1 - NE	T1S, R4W, Sec 5	see Atkinson-Harlow
Harmond	12 - 1 - NW	T1S, R6W, Sec 23	4 graves of the children of Stephen and Julia ***Harmond***; John B. ***Harmond*** (1852-1853), Frances Ann ***Harmond*** (1852-1856), Wiley P. ***Harmond*** (1858-1859) and Martha Ann ***Cartwright*** (d. 1869) **(1) (5) (19)**
Harton	111 - 1 - SW	T3S, R6W, Sec 5	just to the east and outside of Wallace Cemetery; single grave of Bonnie ***Harton*** (d.1918) **(5)**
Harris	201 - 2 - W	T3S, R5W, Sec 34	3 marked graves, evidence of others; first known interment: Cassandra T. ***Harris*** (1810-1831); last known interment: Nancy C. ***Stinson*** (d. 1852) **(2)**
Harris	221 - 2 - E	T4S, R4W, Sec 22	also known as Pryor Cemetery; 35 graves; first known interment: Benjamin ***Harris*** (1820-1837); last known interment was Ida Carroline ***Roberts*** (1876-1937) until Eunice ***Harris*** (1935-2006); ***DeWoody*** and ***Nunn*** are also common to this cemetery **(5) (19)**
Harrison	244 - 2 -E	T4S, R3W, Sec 1	the graves of Lucy M. ***Harrison*** (1826-1846), Virginia Jane ***Harrison*** (1845-1846), Dr. William Tell ***Sanders*** (d. 1865) and William Leslie ***Harrison*** (1813-1870) **(2)**
Hasting	62 - 1 - NE	T1S, R3W, Sec 7	established 1847, approximately 340 graves; first known interment: Sarah H. ***Thompson*** (1815-1848); ***Bailey, Barnes, Bates, Biggerstaff, Brooks, Clem, Franklin, Gates, Griffin, Hasten, Hasting, Hillis, Hobbs, Holt, King, Magnusson, Mitchell, Reyer, Tatum*** and ***Wales*** are common to this cemetery still in use **(2) (19)**
Hatchett	90 - 1 - NE	T1S, R3W, Sec 25	approximately 220 graves; first known interment: Martha F. ***Hatchett*** (1860-1861); ***Bottom, Brock, Buckner, Campbell, Carroll, Colwell, Cornelison, Drake, Ferguson, Fogg, Harris, Hatchett, Henderson, Hill, McNeil, Newby, Poole, Raby, Russell, Shields*** and ***Williamson*** are common to this cemetery still in use **(2) (19)**

Cemetery	Locale	Location	Church Affiliation and Remarks
Hatchett	205 - 2 - W	T4S, R5W, Sec 15	also known as Hackett Cemetery, established 1930; a black cemetery of approximately 150 graves; first known interment: Mattie ***Stokes*** (1886-1924); ***Black, Cain, Green, Hines, Lee, Lucas, Malone, Mason, Mosley, Pryor, Townsend, Walker*** and ***Williams*** are common to this cemetery still in use **(5) (19)**
Henderson	135 - 1 - SW	T2S, R5W, Sec 31	see Davenport
Henderson	137 - 2 - W	T3S, R5W, Sec 30	see Riddle
Hesters Chapel	4 - 1 - NW	T1S, R6W, Sec 10	Hesters Chapel Church of Christ; approximately 600 graves; first known interment: Orroria (Shelton) ***Hester*** (1832-1883); ***Bassham, Boyd, Carwile, Chambers, Clinard, Cowan, Davis, Durham, Gatlin, Harrison, Hester, Jackson, Long, McCurry, Noles, Posey, Russell, Scruggs, Shoemaker, Simmons, Smith, Thompson, Townsend, Walker, White*** and ***Wright*** are common to this cemetery still in use **(1) (5) (19)**
Higgins	100 - 1 - SW	T2S, R6W, Sec 19	also spelled Higgens; approximately 450 graves; first known interment: Mary S. ***McCravy*** (1812-1888); ***Adams, Bates, Baucom, Blankenship, Brackeen, Britton, Campbell, Chambers, Craig, Fleming, Holland, Lovell, McLemore, Romine, Rose, Trousdale, Waddell*** and ***White*** are common to this cemetery still in use **(1) (19)**
Hightower	19 - 1 - NW	T1S, R5W, Sec 10	28 graves; first known interment: James J. ***Hightower*** (1816-1878); last known interment: Pearl ***Carter*** (1885-1980); ***Day, Hamilton, Harris*** and ***Tyler*** are also common to this cemetery **(19)**
Hine and Hobbs St.	159 - 1 - SW	T3S, R4W, Sec 7	see West Hobbs Street
Hine-Malone	204 - 2 - W	T4S, R5W, Sec 9	see Bethlehem
Hobbs	207 - 2 - W	T4S, R5W, Sec 13	the graves of Dr. David ***Hobbs*** (1792-1836) and Mary W. Hinton ***Hobbs*** (1802-1838) **(2)**
Hodges	58 - 1 - NE	T1S, R4W, Sec 9	approximately 160 graves; first known interment: William Alexander ***Andrews*** (1792-1868); ***Andrews, Atkinson, Bates, Broadway, Bryant, Clem, Davis, Dawson, Gifford, Gilbert, Harlow, Hodges, Holt, Mansell, Pettus, Robinson, Smith*** and ***Usery*** are also common to this cemetery still in use **(2) (5) (19)**
Holt	152 - 1 - SE	T2S, R4W, Sec 13	the graves of Mary L. C. ***Holt*** and (1834-1872) and John H. Wesley ***Holt*** (1831-1906) **(2)**
Holt	158 - 1 - SE	T2S, R4W, Sec 36	at one time a large cemetery; 5 marked graves and many unmarked; first known interment: James ***Allen*** (d. 1856 at age 56); last known interment: Jesse ***Holt*** (d. 1878 at age 74) **(5)**
Hopwood	82 - 1 - NE	T1S, R3W, Sec 2	established 1850; listed in the Alabama Historic Cemetery Register; the graves of Sitha ***Hopwood*** (1810-1850), D. G. ***Hopwood*** (1818-1876) and Safrona ***Hopwood*** (1828-1909) can be found in this inactive cemetery **(2) (19)**
Houston	229 - 2 - E	T4S, R3W, Sec 19	we find a census of 11 new graves for this site; the Limestone County Highway Map identifies this site as Houston Cemetery; satellite imagery clearly shows a very old and deteriorated cemetery of 4 graves in an open field here, thus we have no confidence in the census.
Howard	28 - 1 - NW	T1S, R6W, Sec 24	one marked grave and several unmarked graves; Annie ***Howard*** is buried here **(5)**
Hudson	112 - 2 - W	T3S, R6W, Sec 17	approximately 35 graves; first known interment: Charles Owen ***Hudson*** (1786-1865); last known interment: Harold Wayne ***Russell*** (d. 1948); ***Baker, Hagood, Holmes, Kemp, Kennemer, McKinney, Northern, Stephenson*** and ***Thompson*** are also found here **(2) (5) (19) (21)**
Hughes	104 - 1 - SW	T2S, R6W, Sec 33	a TVA survey from the 1930's reports 9 graves **(15)**
Hughey	147 - 1 - SE	T2S, R4W, Sec 18	the two interments that were found here are believed to have been removed and reinterred at the New Oakland Cemetery to the south **(21)**
Hundley	250 - 2 - E	T4S, R3W, Sec 28	also known as Jones-Donnell, Druid's Grove Plantation, or Carney Cemetery; approximately 25 graves; first known interment: Mary Louise ***Jones*** (1822-1823); ***Carney, Donnell, Halbrooks, Hundley, Peck*** and ***Proctor*** are also found in this active cemetery **(19)**
Hundley	268 - 2 - E	T5S, R3W, Sec 22	also known as Hunley; the graves of Oscar ***Hundley*** (1827-1852) and a child; most of the graves here were moved to Maple Hill Cemetery in Huntsville **(2) (19)**
Isoms Chapel	170 - 1 - SE	T3S, R3W, Sec 8	Isoms Chapel United Methodist Church, established in 1846; approximately 265 graves; first known interment: Jeremiah ***Sanderson*** (1820-1866); ***Adams, Bailey, Baldwin, Cantrell, Hall, Hanks, Hargrove, Isom, King, Lambert, Meadows, Pepper, Smith, Thomas*** and ***Yarbrough*** are common to this active cemetery **(2) (3) (19)**
Jacobs Well	220 - 2 - E	T4S, R4W, Sec 10	see Davis Temple
Johnson	87 - 1 - NE	T1S, R3W, Sec 23	established 1863, approximately 115 graves; first known interment: Mary J. ***Dollar*** (1855-1863); ***Bland, Broadway, Campbell, Daniel, Gatlin, George, Johnson, Overmeyer, Pool, Renegar, Rigel, Rhinehart, Shannon*** and ***Stroud*** are common to this cemetery still in use **(2) (5) (19)**
Johnson	128 - 1 - SW	T2S, R5W, Sec 28	approximately 20 marked and 50 unmarked graves; first known interment: Lauetta Alice ***Morrison*** (1854-1856); last known interment: Birdwell ***McMunn*** (1845-1923) **(1)**
Johnson	164 - 2 - E	T3S, R4W, Sec 28	Johnson Chapel
Johnson	288 - 2 - E	T3S, R4W, Sec 33	a black cemetery of approximately 55 graves; first known interment: Hattie Brown ***Cosby*** (1921-1954); ***Brown, Cain, Cosby, Hines, Malone, Redus*** and ***Townsend*** are common to this cemetery still in use **(5) (6) (19)**
Johnston	169 - 1 - SE	T3S, R3W, Sec 7	approximately 90 graves; first known interment: Mary Lott ***Sanderfer*** (1795-1840); ***Barksdale, Burns, Johnson, Johnston, Newby, Pepper*** and ***Thomas*** are also common to this cemetery still in use **(2) (19)**
Jones	89 - 1 - NE	T1S, R3W, Sec 26	the only remaining marker is that of Mary ***Jones*** (d. 1859) **(2)**
Jones	238 - 2 - E	T3S, R3W, Sec 33	the graves of John W. ***Jones*** (1819-1846), Mary E. ***Jones*** (1841-1846) and J.W. ***Jones*** (no dates) **(21)**
Jones	237 - 2 - E	T3S, R3W, Sec 33	the graves of Walter Preston ***Clay*** (1859-1863), John J. ***Jones*** (1784-1854), Martha ***Jones*** (1792-1852), Martha B. ***Jones*** (1832-1849), William W. ***Robinson*** (1812-1850) and Benjamin F. ***Wilburn*** (1835-1852) **(21)**
Jones-Donnell	250 - 2 - E	T4S, R3W, Sec 28	see Hundley
Kimball-Fox	245 - 2 - E	T4S, R3W, Sec 12	3 graves; known interments: Alexander ***Kimball*** (1851-?) and Martha ***Kimball*** (1815-?) **(2) (19)**
Kull	84 - 1 - NE	T1S, R3W, Sec 11	see Delap-Clement
Lakeview	216 - 2 - E	T4S, R4W, Sec 18	see Beulah Land
Lebanon	45 - 1 - SW	T2S, R5W, Sec 8	Lebanon Independent Methodist Church or Lebanon Community Church; approximately 300 graves; first known interment: Margaret S. ***Burrus*** (1787-1834); ***Adams, Black, Carloss, Carter, Crabtree, Christopher, Crowson, Emerson, Haggard, Jones, Kirk, Legg, Loggins, McCurry, McLemore, McMahan, Nelson, Owens, Peek, Roberts, Strange, Vinson*** and ***Whitt*** are common to this cemetery still in use **(1) (5) (19)**
Legg	24 - 1 - NW	T1S, R5W, Sec 21	approximately 1,000 graves; first known interment: Nancy A. A. A. **Legg** (1850-1851); ***Abernathy, Adams, Adkins, Ausley, Barnett, Christopher, Coffman, Downs, Gatlin, Guthrie, Haney, Hightower, Horton, Johnson, Legg, McKinney, McMullins, Meals, Pitts, Pryor, Roberts, Shelton, Smith, Spencer, Stanford, Tennison, Vinson*** and ***Wise*** are common to this active cemetery with both black and white sections **(5) (19)**
Lentzville	102 - 1 - SW	T2S, R6W, Sec 27	Lentzville United Methodist Church; approximately 470 graves; first known interment: Revolutionary War veteran Henry ***Lentz*** (1753-1835); ***Adams, Barnes, Bates, Blakely, Blankenship, Boyd, Brooks, Casteel, Craig, Fisk, Goode, Green, Grisham, Haggard, Hargrove, Harris, Hill, Johnson, Knowles, Lentz, McNatt, Morris, Taylor, Tidwell, Vaughan*** and ***York*** are also common to this cemetery still in use **(1) (5) (19)**
Leonard	43 - 1 - SW	T2S, R5W, Sec 9	see Collier

Cemetery	Locale	Location	Church Affiliation and Remarks
Leslie	292 - 1 - SE	T2S, R4W, Sec 36	a black cemetery with approximately 40 marked and many unmarked graves; first known interment: Eliza ***Leslie*** (d. 1903); ***Coleman, Fletcher, Rainey, Smith, Turner*** and ***Wiggins*** are found in this active cemetery **(5) (19)**
Limestone	141 - 1 - SW	T3S, R5W, Sec 10	Limestone Presbyterian Church, organized in 1891, established 1893; approximately 325 graves; first known interment: Frank Morrow ***Killgore*** (1869-1898); ***Allen, Bailey, Baugh, Brown, Carter, Evans, Glaze, Grubbs, Lentz, McMunn, Miller, Morgan, Smith*** and ***Weir*** are common to this cemetery still in use **(1) (3) (5) (19)**
Limestone Memorial	290 - 2 - E	T3S, R4W, Sec 21	Limestone Memorial Gardens; over 1,800 graves in an active contemporary cemetery **(19)**
Lindsey	38 - 1 - NW	T2S, R5W, Sec 4	3 graves; first known interment: Martha Ann ***Lindsey*** (d. 1826); last known interment: D. ***Horton*** (1853-1927) **(1) (11)**
Little Elk	106 - 2 - W	T3S, R7W, Sec 23	Little Elk Church; a black cemetery of approximately 85 graves; first known interment: Unity ***Smith*** (1899-1936); ***Freeman, Harris, Smith*** and ***Yarbrough*** are common to this cemetery still in use **(5) (19)**
Lockhart	181 - 1 - SE	T2S, R3W, Sec 25	a black cemetery of approximately 30 graves; first known interment: Ann Maria ***Pryor*** (1866-1893); last known interment: Leslie Carter ***Howell*** (1909-1984); ***Birgh, Carter, Howard, Lockhart*** and ***Moore*** can also be found in this inactive cemetery **(5) (19)**
Lucas	210 - 2 - W	T4S, R5W, Sec 23	destroyed in 1948 and restored 1952, 14 graves; first known interment: Martha (Ann) Hobbs ***Lucas*** (1790-1831); last known interment: Flora Ann Lewis ***Lucas*** (1823-1901); ***Houston, Keys*** and ***Malone*** are also found here **(5) (19) (21)**
Lucas	212 - 2 - W	T4S, R5W, Sec 24	a black cemetery with approximately 30 graves; first known interment: Betty ***Love*** (d. 1901); last known interment: Leo ***Pickett*** (d. 1930); ***Lee*** and ***Love*** are common to this cemetery **(5)**
Lucy	108 - 2 - W	T3S, R7W, Sec 13	
Maclin	218 - 2 - E	T4S, R4W, Sec 29	a black cemetery **(5)**
Maclin	282 - 2 - E	T4S, R4W, Sec 33	5 graves; first known interment: Indiana Elizabeth ***Hobbs*** (1828-1854); last known interment: Rebecca ***Hobbs*** (1802-1888); ***Maclin*** is also found here; this cemetery is located on the Maclin plantation "Slopeside" **(2) (19)**
Malone	225 - 2 - E	T3S, R4W, Sec 35	also known as Thomas Chappell or Polly Malone Cemetery; 14 white interments and approximately 60 black interments; this has been a black cemetery from 1900 to the present; of the white burials, first known interment: Sallie W. ***Malone*** (1809-1827); last known interment: Elizabeth Tucker ***Malone*** (1798-1856); ***McDonald*** can also be found here; of the black interments, ***Baker, Garrison, Houston, Jones, Malone*** and ***Yarbrough*** are common **(2) (5) (21)**
Malone	148 - 1 - SE	T2S, R4W, Sec 18	the graves of Viola ***Anderson*** (1902-1963), Roberta ***Cowence*** (1874-1927), Elizabeth "Bettie" ***Hamilton*** (1865-1905), Rev. M. C. ***Malone*** (1878-1950), Timothy Xander ***Roper*** (b. & d. 2008), and Herb L. ***Scott*** (1951-2005) can be found here **(5) (19)**
Malone	206 - 2 - W	T4S, R5W, Sec 14	a black cemetery of approximately 30 graves; first known interment: Elizabeth ***Malone*** (1845-1914); ***Bass, Coleman, Gray, McKinney, Steele*** and ***Stover*** are also found in this active cemetery **(2) (5) (19)**
Maples	76 - 1 - NE	T2S, R4W, Sec 6	the graves of John ***Maples*** (1784-1851) and Mary ***Maples*** (1778-1837); ***Maples*** were among the first to settle in Limestone County **(1) (5)**
Maples	209 - 2 - W	T4S, R5W, Sec 12	the graves of William J. ***Maples*** (1802-1833) and John L. ***Mason*** (1831-1835) can be found in this inactive cemetery along with several unmarked graves **(2) (5)**
Martin	188 - 2 - E	T3S, R3W, Sec 28	also known as Old Shoal Church Cemetery; over 100 graves, most unmarked; first known interment: Elizabeth ***Allison*** (1766-1835); last known interment: R. Arthur ***Thomas*** (1856-1918); ***Bingham, Craig, Land, Martin, Vincent*** and ***Wright*** are also found here **(2) (5) (19)**
Mason	192 - 2 - W	T3S, R5W, Sec 31	a black cemetery of approximately 25 graves; first known interment: Governor ***Yarbrough*** (1857-1914); ***Malone, Mason*** and ***Yarbrough*** are also common to this cemetery still in use **(5)**
Massenburg-Henderson	71 - 1 - NE	T1S, R4W, Sec 28	25 graves; first known interment: Benjamin F. ***Henderson*** (1811-1849); last known interment: Thomas Eldridge ***Thomson*** (1848-1930); ***Clem, Harlow, Holt, Massenburg*** and ***Tatum*** are also found here **(2) (19)**
Mathews	226 - 2 - E	T3S, R3W, Sec 36	the grave thought to be of Judith Peete ***Matthews*** and 2 unmarked child graves **(5)**
McCargo-Crutcher	176 - 1 - SE	T2S, R3W, Sec 23	approximately 10 graves; first known interment: Elize ***Crutcher*** (1798-1838); last known interment: Herman D. ***Jennings*** (1906-1918); ***Clem*** and ***Newby*** are also found here **(5) (19) (21)**
McClellan	185 - 1 - SE	T3S, R3W, Sec 12	5 graves; first known interment: Martha L. ***McClellan*** (1829-1859); last known interment: Thomas J. ***McClellan*** (1811-1887); ***Davis*** and ***Moore*** are also found here **(2) (19) (21)**
McCoy Chapel	219 - 2 - E	T4S, R4W, Sec 33	see Bishop
McCravy	2 - 1- W	T1S, R6W, Sec 6	the graves of Nancy L. ***McCravy*** (1840-1879) and William ***McCravy*** (1838-1911) **(1) (5)**
McCuan-Moss	39 - 1 - SW	T2S, R6W, Sec 11	also known as Moss Cemetery; approximately 20 graves; first known interment: Charles Mitchell ***Bernard*** (1788-1827); last known interment: Nancy H. ***Moss*** (1816-1895); ***Hill, McCuan, Strange*** and ***Toon*** are also found in this inactive cemetery **(6) (19)**
McCully	129 - 1 - SW	T2S, R5W, Sec 23	6 graves; first known interment: Almeda C. ***Black*** (1857-1879); last known interment: James B. ***McCully*** (1849-1930); ***Lapington*** is also found here **(5)**
McDonald	211 - 2 - W	T4S, R5W, Sec 24	adjacent to Bridgeforth Cemetery; a black cemetery of approximately 25 graves; 3 marked graves: Odie ***Betts***, Joe ***Malone*** and infant son of Sadie ***Wynn*** **(5)**
McKinney Number 1	16 - 1 - NW	T1S, R5W, Sec 6	approximately 20 graves; first known interment: Marcum ***Sketters*** (1837-1838); last known interment: Millie E. ***Graves*** (1850-1924); ***Bassham, Calton, McKinney, Shelton, Smith*** and ***Sumners*** are also found here **(1) (19)**
McKinney Number 2	142 - 1 - SW	T3S, R5W, Sec 11	approximately 10 graves; most of the stones are broken; first known interment: ? ***Marhee*** (d. 1849); last known interment: E. M. J. (1779-1865); ***Attie, David*** and ***Foote*** are also found here **(5)**
McKinney	198 - 2 - W	T4S, R5W, Sec 17	the grave of the infant ***McKinney*** (b. & d. 1852) **(2)**
Menefee	186 - 1 - SE	T3S, R3W, Sec 17	14 graves; first known interment: Hepsie Byce ***Menefee*** (1812-1879) last known interment: Annie M. ***Owen*** (1878-1954); ***Jones*** and ***Terry*** are also found here **(2) (19)**
Milhous	92 - 1 - NE	T1S, R3W, Sec 35	13 graves; first known interment: Sarah ***Milhous*** (1805-1823); last known interment: Joseph ***Overmyer*** (1823-1906); ***Hardin, Hodges*** and ***Martin*** are also found here **(2) (19)**
Mitchell	50 - 1 - SW	T2S, R5W, Sec 12	approximately 15 graves; first known interment: Sarah Ausley ***Gibson*** (1849-1888); last known interment: Winfred Elam ***Marbut*** (1925-2001); ***Long, McConnell*** and ***Mitchell*** are also found here **(1) (19)**
Mitchell	95 - 1 - NE	T2S, R3W, Sec 1	10 graves; first known interment: Leonadas K. ***Carroll*** (1852-1853); last known interment: Sewel Verne ***Mitchell*** (b. & d. 1898); ***Groce*** is also found here **(5) (19)**
Mitchell	96 - 1 - NE	T2S, R3W, Sec 12	also known as Peck Cemetery, established 1862; approximately 25 graves; first known interment: Elizabeth ***Mitchell*** (1791-1842); last known interment: Earline ***Dollar*** (1926-2009); ***Bailey, Band, Cartwright, Jaret, Jennings, Mitchell, Payne, Roberson*** and ***Williamson*** are common to this cemetery **(5) (19)**
Montgomery	298 - 1 - NE	T2S, R4W, Sec 4	the graves of Mary Steele ***Montgomery*** (1797-1831) and James Gibson ***Montgomery*** (1781-1854) **(2) (19)**
Mooresville	256 - 2 - E	T5S, R3W, Sec 8	approximately 80 marked and 2,500 unmarked graves; first known interment: B. F. ***Dunkin*** (1820-1823); last known interment: Maudie ***Cowan*** (1915-1957); ***Bailey, Barnes, Bolin, Bradly, Clark, Cowan, Davidson, Dempsey, Dunkin, Fogg, Hafley, Martin, Nelson, Oliver, Seay, Shelton*** and ***Vaugh*** are also found here **(2)**

Cemetery	Locale	Location	Church Affiliation and Remarks
Morris	61 - 1 - NE	T1S, R4W, Sec 8	10 graves; first known interment: Shadrick ***Morris*** (1771-1848); last known interment: Robert Lewis ***Morris***, Jr. (1930-1995); ***Norris*** and ***Trotter*** are also found here **(5) (19)**
Morris	163 - 2 - E	T3S, R4W, Sec 18	
Moseley	143 - 2 - W	T3S, R5W, Sec 14	see Turner-Allen
Moss	39 - 1 - SW	T2S, R6W, Sec 11	see McCuan-Moss
Motes	86 - 1 - NE	T1S, R3W, Sec 14	5 graves; first known interment: Elizabeth ***Dawson*** (d. 1831 at 73 years); last known interment: Mary E. ***Motes*** (1842-1903) **(2) (21)**
Mount Pisgah	132 - 1 - SW	T2S, R5W, Sec 26	Mount Pisgah Baptist Church; approximately 420 graves, many marked with fieldstones; first known interment: David L. ***Taylor*** (b. & d. 1919); ***Adams, Baker, Ball, Berzett, Blankenship, Calvert, Carwile, Clinard, Craig, Daniel, Davis, Downs, Ferguson, Flannagan, Garrett, Hall, Hobbs, Jackson, Kelly, Key, Lee, McDole, McGlockin, Pugh, Rouse, Springer, Toon*** and ***Weldon*** are also common to this active cemetery **(1) (19)**
Mount Pleasant	56 - 1 - NE	T1S, R4W, Sec 1	Mount Pleasant Methodist Church, established 1863, now Boyd's Chapel; also known as Scrouge, Old Scrooge or Scrouge About Cemetery; over 1,000 graves; first known interment: J. F. ***Hardin*** (1822-1863); ***Arnett, Barnes, Black, Broadway, Brock, Clem, Dungy, Eaves, Gates, Hargrove, Hasting, Hodges, Hobbs, Johnson, King, Moore, Norman, Pittman, Powers, Shores, Sims, Smith, Thomas, Tillery, Toone, Wales*** and ***Wallace*** are common to this cemetery still in use **(2) (5) (17) (19)**
Murrah	48 - 1 - SW	T2S, R5W, Sec 18	11 graves; first known interment: Mahuldia N. ***Murrah*** (1833-1834); last known interment: Joe ***Craig*** (1908-1909); ***Copeland, Dawson, Hightower*** and ***Tisdale*** are also found here **(1)**
Myers	125 - 1 - SW	T2S, R5W, Sec 23	approximately 250 graves; first known interment: David W. ***Myers*** (1830-1861); ***Baugher, Black, Boyd, Carter, Davis, Gibson, Glass, Goodin, Goodwin, Greenhaw, Hayes, Horton, Jarrett, Key, King, Kyle, Lapington, Mitchell, Myers, Nelson, Price, Simpson*** and ***White*** are common to this cemetery still in use **(1) (19)**
Nebo	208 - 2 - W	T4S, R5W, Sec 1	Nebo Presbyterian Church; approximately 180 graves; first known interment: Charlie ***Lewis*** (1872-1881); ***Adams, Bauer, Bird, Bivens, Eaton, Gardner, Gibson, Goode, Holt, Marks, McAdams, McElwee, Meredith, Moore, Robert, Rouse, Stewart, Tucker*** and ***Vickers*** are common to this cemetery still in use **(2) (5) (19)**
Nelson	44 - 1 - SW	T2S, R5W, Sec 9	approximately 35 marked and 30 unmarked graves; first known interment: M. S. ***Nelson*** (1826-1855); last known interment: Richard F. ***Nelson*** (1890-1956); ***Black, Cartwright, Fowler, Karnes, Nelson, Smith*** and ***Tilman*** are also found here **(1) (19) (21)**
New Beria	123 - 1 - SW	T2S, R5W, Sec 16	New Berea Missionary Baptist Church; a small black cemetery with interments dating from 1971; ***Beddingfield, Cannon, Crosby, Hargrove, McClain, McDonald, McWilliams, Norman, Pryor*** and ***White*** are found in this cemetery still in use **(5) (19)**
New Garden	75 - 1 - NE	T2S, R4W, Sec 4	approximately 650 graves; first known interment: Barbara Fisher (1759-1831); ***Adams, Atkinson, Black, Bradford, Bridgeforth, Broadway, Byers, Clem, Cline, Curry, Dawson, Dugger, Eaves, Gilliam, Grigsby, Hardiman, Hargrove, Hastings, Holt, Huber, Hyde, Joyce, King, Locke, Martin, McWilliams, Phillips, Pylant, Redus, Reeves, Street, Wood*** and ***Young*** are common to this active cemetery **(19) (21)**
New German	91 - 1 - NE	T1S, R3W, Sec 33	also known as Germantown Cemetery; approximately 210 graves; first known interment: Richard ***Heinrich*** (1851-1889); ***Bauer, Boesswetter, Bumpus, Collins, Eisenman, Gey, May, Nichols, Ruf, Rup, Sammet, Schaub*** and ***Wessler*** are common to this cemetery still in use **(2) (5) (19)**
New Hope	126 - 1 - SW	T2S, R5W, Sec 24	New Hope Baptist Church
New Hope	149 - 1 - SW	T2S, R5W, Sec 13	New Hope Primitive Baptist Church, see Cross Key
New Hope	269 - 2 - E	T5S, R3W, Sec 23	a black cemetery of approximately 175 marked and numerous unmarked graves; first known interment: Lou Patton ***Johnson*** (1851-1921); this cemetery is still in use **(5)**
New Hope	270 - 2 - E	T5S, R3W, Sec 23	New Hope Cumberland Presbyterian Church, a black cemetery of approximately 40 marked and numerous unmarked graves; first known interment: Phillip ***Jones*** (d. 1906); ***Bradley, Fullenwider, Gordon, Ice, Irvine, Johnson, Love, Lowe, Minor, Rice, Robertson, Smith*** and ***Watkins*** can also be found here **(5) (19)**
New Oakland	148 - 1 - SE	T2S, R4W, Sec 18	appears as Malone cemetery of DOT county map; New Oakland Independent Baptist Church, the graves of Silvia Ann ***Hughey*** (1822-1904) and Samuel ***Hughey*** (1820-1902); it is thought that the Hughey graves were move here from the Hughey cemetery just to the north; new interments here have begun in 2010; ***DeVine, Hicks, Ivey, Johns, Meadows, Pitts, Pope*** and ***Wallace*** are found here **(1) (5) (19) (21)**
Nicholas Davis	184 - 1 - SE	T3S, R3W, Sec 12	see Davis
Oak Grove	9 - 1 - NW	T1S, R6W, Sec 20	also known as Good Springs Cemetery; approximately 275 marked graves and 60 graves marked with fieldstones; first known interment: Robert Samuel ***Evans*** (1829-1880); ***Cates, Chapman, Coffman, Davis, Holden, Long, McCurry, Patterson, Robertson*** and ***Weldon*** are common to this cemetery still in use **(1) (19)**
Oak Grove	199 - 2 - W	T4S, R5W, Sec 4	Oak Grove Congregational Methodist Episcopal Church; a black cemetery of approximately 175 marked and numerous unmarked graves; first known interment: Charley ***Bell*** (1879-1903); ***Bell, French, Hicks*** and ***Malone*** are also common to this cemetery still in use **(5)**
Oakland	223 - 2 - E	T5S, R4W, Sec 3	also known as Taylor-Pride Cemetery; a black cemetery of approximately 320 marked and numerous unmarked graves; first known interment: Rev. W. C. ***Morten*** (1848-1912); ***Anderson, Bartlett, Cain, Cattage, Dortch, Ellison, Fletcher, French, Grizzard, Harper, Harris, Hobbs, Jones, Kingston, Lucas, Maclin, Malone, Perry, Pitts, Pryor, Ruffin, Sales, Settle, Troupe*** and ***Williams*** are common to this active cemetery **(5) (19)**
Old Athens	294 - 1 - SE	T3S, R4W, Sec 9	also known as Athens Old Town or Old City Cemetery, circa 1818, approximately 100 graves, most dating from the 1800's; first known interment: Nancy ***McKinney*** (d. 1825); last known interment: William ***Vasser*** (d. 1934) ***Armstrong, Austin, Berry, Boucher, Craig, Crenshaw, Eckeberger, Elliot, Fitten, Graham, Higgins, Irvin, Mason, Richardson, Saunders, Sexton, Shelton, Sides, Sloss*** and ***Vasser*** can be found here **(2) (10) (19)**
Old Baptist	59 - 1 - NE	T1S, R4W, Sec 9	5 graves; first known interment: Mary Ann ***Lewis*** (1826-1837); last known interment: Mary ***Miller*** (1797-1855); ***Goodrich*** is also found in this inactive cemetery **(2)**
Old City	294 - 1 - SE	T3S, R4W, Sec 9	see Old Athens
Old German	173 - 1 - SE	T2S, R3W, Sec 16	45 graves, many of which are marked with old German script; first known interment: Adam ***Shatz*** (1824-1891); ***Farmer, Pollitz, Schaub, Sharp, Silas*** and ***Solomans*** are common to this cemetery still in use **(2)**
Old Holt	278 - 2 - E	T3S, R4W, Sec 36	this was once a large cemetery, but very few marked graves remain; first known interment: James ***Allen*** (1800-1856); last known interment: Jesse ***Holt*** (1804-1878); ***Cranford*** and ***Scott*** are also found here **(2)**
Old Lebanon	45 - 1 - SW	T2S, R5W, Sec 8	a black cemetery adjacent to Lebanon Independent Methodist Church Cemetery; the graves of Abraham ***Grigsby***, Sammie ***Phelps*** (1889-1911), Comodor ***Horton*** (1890-1918) and Mary ***Horton*** (1874-1927) **(5)**
Old New Garden	74 - 1 - NE	T2S, R4W, Sec 4	New Garden Pentecostal Church; established 1831; over 700 graves; first known interment: Barbara ***Fisher*** (d. 1831); ***Adams, Atkinson, Bailey, Black, Bradford, Bridgeforth, Clem, Cline, Dawson, Dugger, Hargrove, Martin, McWilliams, Phillips, Reeves, Williams*** and ***York*** are common to this cemetery still in use **(2) (19)**
Old Scrooge	56 - 1 - NE	T1S, R4W, Sec 1	see Mount Pleasant
Old Shoal	188 - 2 - E	T3S, R3W, Sec 28	see Martin
Old Town	294 - 1 - SE	T3S, R4W, Sec 9	see Old Athens

Cemetery	Locale	Location	Church Affiliation and Remarks
O'Neal	130 - 1 - SW	T2S, R5W, Sec 26	O'Neal Church of Christ; approximately 280 graves; first known interment: Edna E. ***Pugh*** (1925-1927); ***Abernathy, Adams, Birdsong, Black, Brooks, Brown, Burns, Campbell, Covington, Davis, Garlen, Gover, Gregory, King, Knowles, Moran, Morgan, Sims*** and ***White*** are common to this cemetery still in use **(1) (19)**
Parham	88 - 2 - E	T3S, R4W, Sec 35	13 graves; first known interment: infant ***Crutcher*** (1904-1906); last known interment: David ***Baker*** (1936-1937) **(5)**
Parker Chapel	243 - 2 - E	T4S, R3W, Sec 11	Parker Chapel United Methodist Church; approximately 35 graves; first known interment: William C. ***Elmore*** (1901-1951); ***Adams, Black, Blizzard, Boll, Davis, Dempsey, Elliott, Elmore, Hardiman, Jett*** and ***Southard*** are common to this cemetery still in use **(2) (19)**
Payne	53 - 1 - NE	T1S, R4W, Sec 5	an active black cemetery of approximately 45 marked and many unmarked graves; first known interment: Dollie ***Daly*** (1867-1892); ***Brown, Coleman, Daly, Eddings, Holloway, Holt, Hughey, Joy, Legg, Lynch, Martindale, Mitchell, Payne, Randolph, Redus, Reed, Scruggs, Trotter*** and ***Smith*** are also found here **(5) (19) (21)**
Peck	96 - 1 - NE	T2S, R3W, Sec 12	see Mitchell
Peebles	259 - 2 - E	T5S, R3W, Sec 9	approximately 50 graves; first known interment: Mary E. ***Neville*** (1825-1846); last known interment: Henderson Lee ***Peebles*** (1887-1957); ***Harn, Hundley*** and ***Richardson*** are also common to this cemetery **(2) (5)**
Peete	248 - 2 - E	T4S, R3W, Sec 23	approximately 25 graves; first known interment: Catherine ***Crawford*** (1794-1826); last known interment: Jeanette Mahone ***Peete*** (1854-1918); ***Bennett, Mahone, Southard*** and ***Word*** are also found here **(2) (19)**
Persimmon Grove	121 - 1 - SW	T2S, R5W, Sec 22	Persimmon Grove Chapel Church; a black cemetery of approximately 100 marked and numerous unmarked graves; first known interment: Lucy ***Lotic*** (1872-1881); ***Horton*** is common to this cemetery still in use **(5)**
Pettusville	57 - 1 - NE	T1S, R4W, Sec 10	Pettusville Methodist Church; established 1846 over 730 graves; first known interment: David William ***Pettus*** (d. 1849); ***Adams, Andrews, Appleton, Bates, Callahan, Clem, Collins, Daniel, Davis, Dugger, Dunnavant, Fogg, Gibson, Hargrove, Hobbs, Hughey, Jackson, King, Lewis, Loveless, Marbery, Martin, Rochell, Spence, Stanford, Wallace, Whitfield*** and ***Wray*** are also found in this cemetery still in use **(2) (5) (19)**
Phillips	55 - 1 - NE	T1S, R4W, Sec 3	the graves of Martha ***Cooley*** (1822-1856), Laura P. ***Cooley*** (1854-1857) and Captain Thomas ***Phillips*** (d. 1857 at 70 years) can be found here **(2)**
Piney Chapel	153 - 1 - SE	T2S, R3W, Sec 24	9 marked graves; once a larger cemetery, now it is nearly destroyed; first known interment: Martha S. ***Hoke*** (1790-1846); last known interment: Sylvia Jean ***Bailey*** (1947-2005), the first grave since 1928; ***Couch, Crawford*** and ***Hunt*** are also found here **(2) (5) (19)**
Pleasant Grove	168 - 1 - SE	T3S, R4W, Sec 14	Pleasant Grove Church; a black cemetery of approximately 270 marked and numerous unmarked graves; first known interment: Mabel ***Jones*** (1901-1902); ***Bartlett, Cain, Collier, Crutcher, Davis, Fletcher, Green, Harris, Jones, King, Kirby, Malone, Moore, Noble*** and ***Vaughn*** are common to this cemetery still in use **(5) (19)**
Pleasant Point	134 - 1 - SW	T2S, R5W, Sec 31	approximately 270 graves; first known interment: James G. ***Baker*** (1821-1888); ***Baker, Brown, Campbell, Clark, Coleman, DeBoard, Griffin, Haggard, Hodson, Malone, McGlocklin, McMahan, McLemore, Rodgers, Sherriff, Terry, White, Webb*** and ***Wooldridge*** are common to this cemetery still in use **(1) (5) (19)**
Polly Malone	225 - 2 - E	T3S, R4W, Sec 35	see Malone
Poplar Creek	117 - 2 - W	T3S, R6W, Sec 23	Poplar Creek Baptist Church, organized in 1818, established 1826; approximately 300 graves; first known interment: Lee ***Gilbert*** (1868-1871); ***Batts, Black, Bloodworth, Brooks, Crouch, Easter, Gee, Gilbert, Gora, Graham, McCormack, McCune, Meadows, Motters, Nixon, Owens, Poole, Posey, Raney, Rogers, Thompson, Weir, Willett*** and ***Williamson*** are common to this cemetery still in use **(2) (3) (5) (19)**
Poplar Creek	136 - 2 - W	T3S, R6W, Sec 13	Poplar Creek Church; a black cemetery of approximately 280 marked graves; first known interment: Frank ***Reed*** (1898-1899); ***Allen, Bates, Batts, Binford, Bloodworth, Hobson, Irving, Magnusson, Malone, Nixon, Petty, Rich, Shoemaker, Shoulders, Usery*** and ***Yarbrough*** are common to this cemetery still in use **(5) (19)**
Proctor	200 - 2 - W	T4S, R5W, Sec 4	
Proctor	202 - 2 - W	T3S, R5W, Sec 34	the graves of Dr. James W. ***Proctor*** (1833-1877), M. J. ***Proctor*** (d. 1907 at 69 years), Mrs. Mattie Lou Proctor ***Williamson*** (d. 1897 at 20 years) and Edward Earnest ***Proctor*** (d. 1899 at 20 years) **(5) (19)**
Pryor	221 - 2 - E	T4S, R4W, Sec 22	see Harris
Pryor-Thatch	260 - 2 - E	T5S, R3W, Sec 16	Pryor-Thatch Memorial Gardens, established 1985; a new black cemetery of approximately 20 graves; first known interment: Roberta ***Taylor*** (1907-1988); ***Fletcher, Harris, Hundley, Love, Patton, Smith, Steele, Taylor*** and ***Thatch*** can be found in this active cemetery **(5) (19)**
Quarter Lot	252 - 2 - E	T4S, R3W, Sec 28	a black cemetery with approximately 30 marked and over 100 unmarked graves; first known interment: Lucinda ***Jones*** (d. 1886); ***Holman*** and ***Vaughn*** are also found in this active cemetery **(5) (19)**
Ragland	247 - 2 - E	T4S, R3W, Sec 22	approximately 290 graves; first known interment: Annie ***Edwards*** (1882-1943); ***Anderson, Baker, Bradley, Cheatom, Dancy, Dorsey, Driskill, Fletcher, Grigsby, Horton, Jones, Langford, Malone, Parham, Rice, Tisdale, Washington, Wheeler*** and ***Wiggins*** are also common to this active cemetery **(3) (5) (19)**
Rambo	78 - 1 - NE	T2S, R4W, Sec 12	approximately 15 graves; first known interment: Sam D. ***Stephenson*** (d. 1867); last known interment: Reuben L. ***Willett*** (1840-1919); ***Bradshaw, Kirkland, Rambo*** and ***Willett*** are also found in this cemetery **(5) (19)**
Reid	279 - 2 - W	T3S, R5W, Sec 26	approximately 12 graves; first known interment: Alfred Putnam ***Reid***, Sr. (1838-1864); ***Ward*** is also found in this long dormant cemetery **(5) (19)**
Reunion	77 - 1 - SE	T2S, R4W, Sec 12	Reunion Church of Christ; over 430 graves; first known interment: Mary E. ***Crawford*** (1857-1860); ***Adams, Allison, Baker, Bedford, Bowers, Bradford, Bradshaw, Clarke, Davis, Guthrie, Haggermaker, Holt, Montgomery, Nye, Peace, Robison, Vining*** and ***Wilson*** are common to this cemetery still in use **(2) (19)**
Riddle	137 - 2 - W	T3S, R5W, Sec 30	also known as Floyds Cemetery or Henderson Cemetery; approximately 40 marked graves, many others with fieldstones; first known interment: M. H. ***Gilbert*** (1812-1873); ***Black, Cates, Hamilton, Marks, Riddle*** and ***Rogers*** are also found in this active cemetery **(2) (19)**
Ripley	118 - 2 - W	T3S, R6W, Sec 26	since 1837, approximately 235 graves; first known interment: John N. ***Biard*** (1780-1839); ***Abernathy, Allen, Baker, Bates, Battles, Black, Bullington, Dudley, Gilbert, Hamilton, Holt, Hudson, Jernigan, Marks, Ripley, Rudder, Russell, Scruggs, Shaw*** and ***Turner*** are common to this cemetery still in use **(2) (19)**
Roberson	7 - 1 - NW	T1S, R6W, Sec 14	approximately 10 graves; first known interment: daughter Martha F. ***Jones*** (1872-1873), last known interment: mother Martha F. ***Jones*** (d. 1898 at 53 years); ***Patterson*** and ***Roberson*** are also found here **(1) (19)**
Robinson	60 - 1 - NE	T1S, R4W, Sec 8	13 legible stones and many graves marked with fieldstones; first known interment: Hesakiah ***Robinson*** (1784-1852); last known interment: Lonnie E. ***Robinson*** (1881-1955); ***Davis*** and ***Rochell*** are also found here **(2) (19)**
Robinson	280 - 1 - SW	T3S, R5W, Sec 3	the grave of Joe ***Robinson*** (no dates) **(5)**
Roselawn	162 - 1 - SE	T3S, R4W, Sec 9	over 4,900 graves in this new cemetery **(2) (19)**
Round Island	203 - 2 - W	T3S, R5W, Sec 34	Round Island Baptist Church; approximately 150 graves; first known interment: James S. ***Bell*** (1815-1834); ***Armstrong, Bell, Brock, Christopher, Cooley, Dodd, Gray, LeCroix, McClung, McLemore, Mullins, Neely, Owen, Raney, Roberts, Robinson*** and ***Simpson*** are common to this cemetery still in use **(2) (19)**
Rutherford	107 - 2 - W	T3S, R7W, Sec 14	
Saint Mark	65 - 1 - NW	T1S, R4W, Sec 19	the graves of Maj. Thomas ***Goodrich*** (1776-1850), Edward B. ***Lewis*** (1819-1850), Mary Ann ***Lewis*** (1826-1837), George W. ***Miller*** (1799-1852) and Mary ***Miller*** (d. 1855 at 58 years) **(21)**

Cemetery	Locale	Location	Church Affiliation and Remarks
Salem (new)	28 - 1 - NW	T1S, R6W, Sec 24	established 1943, approximately 525 graves; first known interment: William J. ***Patterson*** (1872-1944); ***Adams, Anderson, Beasley, Bullington, Christopher, Coffman, Corder, Craig, Daniel, Davis, Dodd, Gaston, Graves, Gray, Hannah, Harrison, Heathcoat, Hicks, Jackson, Kellum, Kieff, McGuire, Patterson, Pugh, Slaton, Smith, Townsend, White*** and ***Woodard*** are common to this cemetery still in use **(1) (5) (19)**
Salem (old)	30 - 1 - NW	T1S, R6W, Sec 24	across from Salem Methodist Church; approximately 315 graves; first known interment: Abner ***Alloway*** (1761-1835); ***Beasely, Bridgeforthm, Carter, Christopher, Corder, Gray, Griggs, Harrison, Hicks, Kieff, Lovell, Patterson, Smith, Starkey, Strange*** and ***Wilkinson*** are common to this cemetery still in use **(1) (5) (19)**
Sampson Chapel	150 - 1 - SE	T2S, R4W, Sec 18	the church has been removed and no evidence of the cemetery remains **(5)**
Sandlin	99 - 1 - SW	T2S, R6W, Sec 14	established 1863, approximately 950 graves; first known interment: Robert Patterson ***Sandlin*** (1815-1863); ***Adams, Barker, Barnes, Berzett, Blakely, Boyd, Boyed, Campbell, Carr, Cleveland, Coleman, Cribbs, Davis, Foster, Glanton, Green, Hardaway, Hill, Kelley, Landtroop, Moore, Noblitt, Pitts, Sandlin, Sides, Spry, Stinnett, Taylor, Tribble, Tucker*** and ***West*** are common to this cemetery still in use **(1) (19)**
Sardis Spring	156 - 1 - SE	T2S, R3W, Sec 30	Sardis Springs Baptist Church; approximately 200 graves; first known interment: Margie Elizabeth ***McNeely*** (d. 1935); ***Bailey, Blackburn, Bradford, Browning, Carroll, Hargrove, Long, McCormick, Nave, Osborn, Pressnell, Roberts, Ray, Russell, Smith*** and ***Van Dyke*** are common to this active cemetery **(2) (5) (19)**
Scrouge	56 - 1 - NE	T1S, R4W, Sec 1	see Mount Pleasant
Scrouge About	56 - 1 - NE	T1S, R4W, Sec 1	see Mount Pleasant
Sherbert	116 - 1 - SW	T3S, R6W, Sec 2	the graves of 4 members of the ***Sherbert*** family; the infant Ida Lou (d. 1916), Leroy (1897-1917), J. C. (1871-1927) and Ida Lou (1875-1953) can be found in this inactive cemetery **(1)**
Shoemaker	105 - 1 - SW	T2S, R6W, Sec 33	approximately 45 graves; first known interment: Nancy Burney ***Rose*** (1796-1871); last known interment: Anthony M. ***Williams*** (1963-2010); ***Boyd, Edmondson, Flanagan, Gray, Matthews, Moss, Ramsey, Robertson, Rose, Tucker, Varnell, Williams*** and ***York*** are also found here **(1) (5) (19)**
Slave	151 - 1 - SE	T2S, R4W, Sec 13	
Smith	5 - 1 - NW	T1S, R6W, Sec 2	10 graves; first known interment: S. F. ***Smith*** (d. 1895); last known interment Hazel ***Smith*** (1911-1942); ***Scott*** is also found here **(1) (5)**
Smith	31 - 1 - NW	T1S, R6W, Sec 25	10 legible stones, several graves marked with limestone rocks; first known interment: Joshua ***Smith*** (1821-1900); last known interment: Sina B. ***McGuire*** (1874-1955) **(1)**
Smith	63 - 1 - NE	T1S, R4W, Sec 18	approximately 50 graves; first known interment: Missouri ***O'Daniell*** (d. 1811 at 28 years); last known interment: Sina B. ***McGuire*** (1874-1955); ***Cox, Croce, Dawson, Groce, McDonald, Miller, Mitchell, Scott*** and ***Smith*** are also found in this inactive cemetery **(5) (19) (21)**
Smithfield	69 - 1 - NE	T1S, R4W, Sec 30	a black cemetery of approximately 200 marked and several hundred unmarked graves; first known interment: Martha ***Brown*** (1862-1867); ***Bell, Brown, Hargrove, Holt, Horton, Jackson, Malone, McWilliams, Moore, Phillips, Springer, Washington*** and ***Yarbrough*** are common to this cemetery still in use **(5) (19)**
Solomons Temple	215 - 2 - E	T4S, R4W, Sec 5	
Spence	263 - 1 - NE	T1S, R4W, Sec 2	the grave of an infant ***Spence*** (b. & d. 1871) and 4 graves marked with fieldstones **(5)**
Stewart	213 - 2 - E	T4S, R4W, Sec 6	14 graves; first known interment: Mary C. ***Stewart*** (1812-1883); last known interment: Addie Stewart ***Kitchens*** (1879-1953); ***Davis*** and ***McCormack*** are also found here **(2) (5) (190**
Sunny Hill	144 - 2 - W	T3S, R5W, Sec 27	Sunny Hill Church; approximately 175 graves; first known interment: Maxine ***Dodd*** (1930-1935); ***Agee, Allen, Barnes, Baugher, Black, Brackeen, Carter, Dodd, Ferguson, Hagermaker, Harwell, Looney, Miller, Nave, Neely, Newton, Nixon, Roberts, Smith*** and ***Waller*** are common to this cemetery still in use **(2) (5) (19)**
Swancott	266 - 2 - E	T5S, R3W, Sec 15	Swancott Church
Sylone	66 - 1 - NE	T1S, R4W, Sec 24	also spelled Cylone, established 1850, approximately 335 graves; first known interment: Rachel ***Martindale*** (1827-1850); ***Brock, Clem, Daly, Davis, Eaves, Elliott, Higgins, Hodges, Holland, Mealer, Robinson, Smith, Sterling, Vickers, Wales*** and ***Watkins*** are common to this cemetery still in use **(2) (19) (21)**
Tanner	214 - 2 - E	T3S, R4W, Sec 32	Tanner United Methodist Church; approximately 350 graves; first known interment: Albert R. S. ***Wells*** (1883-1884); ***Anderson, Beckham, Carter, Chandler, Elmore, Holt, Johnson, Kyle, McClure, Moyers, Scott, Simmons, Stewart, Swanner, Waldrep*** and ***Wells*** are common to this cemetery still in use **(2) (5) (19)**
Tate	267 - 2 - E	T5S, R3W, Sec 14	also known as Ashford Cemetery; the graves of Uriah Milton ***Tate*** (1814-1845), Enos ***Tate*** (1782-1849) and Thomas Tate ***Ashford*** (1857-1930) are found here **(2) (19)**
Taylor-Pride	223 - 2 - E	T5S, R4W, Sec 3	see Oakland
Temperance Oak	101 - 1 - SW	T2S, R6W, Sec 29	Temperance Oak Church; approximately 105 graves; first known interment: Varnell ***Davis*** (b. & d. 1880); ***Alexander, Britton, Bullington, Casteel, Coffman, Davis, Glasco, Goode, Graham, Hamilton, Haraway, Matthews, McLemore, Moss, Ramsey*** and ***Rose*** are also common to this cemetery still in use **(1) (5) (19)**
Thatch	257 - 2 - E	T5S, R3W, Sec 8	8 graves, but many broken stones are evidence of others; first known interment is known to be before 1834; ***Hussey*** and ***Thatch*** are common to this long inactive cemetery **(21)**
Thatch	265 - 2 - E	T5S, R3W, Sec 16	an active black cemetery of over 25 graves; first known interment: George ***Thatch*** (1844-1889); ***Fletcher, Harris, Hundley, Love, Patton, Smith*** and ***Thatch*** are among the recent interments **(5) (19)**
Thatch-Mann	291 - 1 - SW	T3S, R5W, Sec 11	established in 1956; approximately 900 graves; ***Allen, Anderson, Bailey, Baker, Batts, Bell, Benford, Brown, Cain, Caldwell, Cosby, Crooks, Crutcher, David, Davis, Farrar, Fletcher, Gilbert, Harris, Hobbs, Holt, Horton, Jackson, Johnson, Jones, Mahaley, Malone, McLin, Redus, Robinson, Sledge, Smith, Sowell, Stovall, Townsend, Turner, White, Wiley*** and ***Woodruff*** are common to this cemetery still in use **(19) (20)**
Thomas Chappell	225 - 2 - E	T3S, R4W, Sec 35	see Malone
Thompson	17 - 2 - W	T3S, R6W, Sec 16	the grave of Casander "Cass" ***Thompson*** (d. 1930 at 61 years), along with many unmarked graves; ***Ragsdale*** can also be found in this cemetery **(5) (19)**
Tillery	85 - 1 -NE	T1S, R3W, Sec 12	9 graves; first known interment: Sarah K. ***Freeman*** (1844-1849); last known interment: Angeline ***Tillery*** (1850-1935); ***Goodwin*** is also found here **(2) (19)**
Todd	10 - 1 - NW	T1S, R6W, Sec 22	approximately 80 graves; first known interment: James W. ***Todd*** (1853-1873); ***Brooks, Corder, Ezell, Fain, Hicks, Roberson*** and ***Thomas*** are also common to this cemetery still in use **(1) (5) (19)**
Townsend	110 - 1 - SW	T3S, R6W, Sec 7	15 graves; first known interment: Eliza S. ***Wofford*** (1812-1833); last known interment: William Polk ***Jenkins*** (1853-1937); ***Bonner, Childress, Farley, Pebley*** and ***Townsend*** are also found here **(1) (5) (19)**
Townsend-Taylor	217 - 2 - E	T4S, R4W, Sec 29	the graves of Thomas ***Townsend*** (1826-1871) and John ***Taylor*** (1858-1908) along with approximately 50 unmarked graves can be found here **(2)**
Turner-Allen	143 - 2 - W	T3S, R5W, Sec 14	also known as Moseley Cemetery; a black cemetery of 17 graves; first known interment: Gilbert ***Turner*** (1835-1902); ***Allen, Furr, Malone, Patrick*** and ***Tolliver*** are also found in this cemetery last used in 1982 **(5) (19)**
Union Hill	1 - 1 - NW	T1S, R6W, Sec 6	Union Hill Church; 9 marked and 5 unmarked graves; first known interment: Susan P. ***Bailey*** (1835-1899); ***Cornelius*** and ***Hulsey*** are also common to this rarely used cemetery **(18) (19)**

Cemetery	Locale	Location	Church Affiliation and Remarks
Valley View	140 - 2 - W	T3S, R5W, Sec 16	Valley View Church of Christ; approximately 185 graves; first known interment: Roxie ***Williams*** (1896-1897); ***Adams, Baker, Barker, Britton, Chapman, Conger, Ferrell, Gatlin, Hardy, Hooie, Howard, Hudson, McKinney, Rogers, Smith, Thompson*** and ***Williams*** are common to this cemetery still in use **(2) (5) (19)**
Wallace	111 - 1 - SW	T3S, R6W, Sec 5	approximately 175 graves; first known interment: George ***Pettey*** (1777-1841); ***Allison, Ball, Bates, Brooks, Cannon, Chittam, Cox, Davis, Dollar, Elledge, Ezell, Grigsby, Hamilton, Hargrove, Holbert, Jenkins, Johnson, McElyea, McLemore, Rogers*** and ***Weir*** are common to this cemetery still in use **(1) (5) (19)**
Wallace	191 - 2 - W	T3S, R6W, Sec 36	approximately 40 graves; first known interment: Mrs. L. C. ***Stewart*** (1854-1881); ***Andrews, Baker, Guess, Hall, Miller, Moyers, Nixon, Rector*** and ***Wallace*** are common to this cemetery still in use **(2) (5) (19)**
Walton	261 - 2 - E	T5S, R3W, Sec 11	9 graves; first known interment: Benjamin Franklin ***Walton*** (b. & d. 1823); last known interment: King ***Walton*** (d. 1906); ***Avent*** and ***Smith*** are also found here **(2) (19)**
Weir	133 - 1 - SW	T2S, R5W, Sec 36	the grave of Sarah Willbanks ***McKinney*** (1834-1908)
Weir-Blair	103 - 1 - SW	T2S, R6W, Sec 32	7 marked graves; first known interment: Mary Crawford ***Blair*** (1808-1847); last known interment: Jennie Weir ***Cox*** (1861-1919); ***Weir*** and ***Brown*** are also found here; there is evidence that this was once a much larger cemetery than it is now **(5) (19)**
Wesley Chapel	189 - 1 - SE	T3S, R3W, Sec 27	former site of Wesley Chapel Church; approximately 380 graves; first known interment: Eddie B. ***Vincent*** (1884-1895); ***Abernathy, Burroughs, Cary, Elkins, Harbin, Ivey, Landers, Lovell, Pepper, Roberts, Rucker, Sloan, Smith, Taylor, Throneberry, Whitley*** and ***Williams*** are common to this cemetery still in use **(2) (5) (19)**
West	166 - 2 - E	T3S, R4W, Sec 21	10 graves; first known interment: Cornella I. ***Townsend*** (1840-1841); last known interment: Bettie T. ***West*** (1836-1858); ***West*** and ***Parker*** are common to this cemetery **(5) (19)**
West Hobbs Street	159 - 1 - SW	T3S, R4W, Sec 7	also known as Hine and Hobbs Street Cemetery, West Hobbs Street Church of Christ; over 250 graves; first known interment: Roney ***Fraser*** (1857-1870); ***Allen, David, Davis, Fraser, Grigsby, Harris, Howell, Jackson, Jones, Lockhart, Malone, Mason, Rivers*** and ***Yarbrough*** are common to this active cemetery **(19)**
Wid Legg	18 - 1 - NW	T1S, R5W, Sec 4	approximately 50 graves; first known interment: Ora L. ***Rogers*** (1877-1878); ***Cobble, Elliott, Garner, Greeson, Guthrie, Pitts, Powers, Rogers, Shelton*** and ***Sims*** are common to this active cemetery **(1) (5) (19) (21)**
Wiggins	167 - 1 - SE	T3S, R4W, Sec 14	a black cemetery of 12 graves behind Apostolic Christian Church; Robert E. Lee ***Wiggins*** (1907-1915); last known interment: Ophelia ***Wiggins*** (1892-1977); ***Collier, Griffis, Holloway, Jones*** and ***Lee*** are also common to this cemetery still in use **(3) (5) (19)**
Withers	249 - 2 - E	T4S, R3W, Sec 24	4 marked and numerous unmarked graves; Eliza J. Withers ***Jones*** (1823-1901), Clement Clay ***Withers*** (1831-1859), Palmyra Jordan ***Withers*** (1806-1864) and Palmyra Jones ***Southard*** (1857-1889) **(5)**
Witty	41 - 1 - NW	T2S, R6W, Sec 11	several graves marked only by fieldstone **(1)**
Witty	49 - 1 - NW	T2S, R5W, Sec 12	5 graves; Alice V. ***Witty*** (1841-1916), George ***Witty*** (1805-1865), Ophelia M. ***Witty*** (1853-1869) and Alice S. C. ***Johnson*** (1860-1869) and infant ***Johnson*** (b. & d. 1875) **(5) (8)**
Woodsides	253 - 2 - E	T4S, R3W, Sec 32	located at the plantation known as Woodsides, this cemetery has been completely destroyed **(5)**
Word of Faith	220 - 2 - E	T4S, R4W, Sec 10	see Davis Temple
Yarbrough	113 - 1 - SW	T3S, R6W, Sec 9	approximately 10 graves; first known interment: Archibald N. ***Yarbrough*** (1843-1862); last known interment: Martha A. ***Yarbrough*** (1850-1929) **(1) (19)**
Yarbrough	138 - 2 - W	T3S, R5W, Sec 17	a black cemetery of approximately 25 marked graves; first known interment: F. O. ***Moseley*** (1903-1913); last known interment: Melvinia ***Beddingfield*** (1868-1974); ***Bell, Cannon, Fletcher, Malone, Mason, Phelps, Stork*** and ***Yarbrough*** are also found here **(5) (19)**
Zeitler	258 - 2 - E	T3S, R3W, Sec 9	once contained approximately 100 graves; no marked graves remain; ***Edwards, Grantland, Jones, Lynch, Peebles, Russell, Sandefur, Thatch*** and ***Troup*** are known to be buried here **(5)**

Cemeteries of Unknown Name

Cemetery	Locale	Location	Church Affiliation and Remarks
Unknown	26 - 1 - NW	T1S, R5W, Sec 18	
Unknown	40 - 1 - SW	T2S, R6W, Sec 11	
Unknown	46 - 1 - SW	T2S, R5W, Sec 7	
Unknown	131 - 1 - SW	T2S, R5W, Sec 23	
Unknown	146 - 2 - W	T3S, R4W, Sec 30	
Unknown	160 - 1 - SE	T3S, R4W, Sec 7	
Unknown	174 - 1 - SE	T2S, R3W, Sec 13	near the former site of New Zion Church
Unknown	193 - 2 - W	T4S, R5W, Sec 6	
Unknown	224 - 2 - E	T5S, R4W, Sec 2	
Unknown	228 - 2 - E	T4S, R4W, Sec 25	near New Zion Missionary Church
Unknown	246 - 2 - E	T4S, R3W, Sec 17	
Unknown	274 - 2 - E	T3S, R4W, Sec 29	

Cemeteries of Uncertain Location

Cemetery	Locale	Location	Church Affiliation and Remarks
Adams	not plotted	north of AL 20 in Mooresville	5 graves; first known interment: John Henry ***Adams*** (1823-1844); last known interment: Sophia Brown ***Adams*** (d. 1848) **(5)**
Bibb	231 - 2 - E	T4S, R3W, Sec 30	approximately 35 graves; first known interment: David Porter ***Bibb*** (1814-1865); last known interment: Camilla Madding ***Bibb*** (d. 1970); ***Bradley, Eggleston, Ellington*** and ***Lindsay*** are also found here **(2)**
Beaty-Crenshaw	not plotted	unknown	Jerome ***Beaty*** (1820-1830), Lucretia ***Beaty*** (1811-1822), Narcissa ***Crenshaw*** (1813-1833) and Robert F. ***Crenshaw*** (b. & d. 1833) are said to be found here **(19)** editor's note: we have unresolvable issues with this cemetery being identified on the county highway map as Houston Cemetery; perhaps this is #229 or the unnamed cemetery to the west of #229.

Cemeteries of Uncertain Location (Continued)

Cemetery	Locale	Location	Church Affiliation and Remarks
Blanche	not plotted	unknown	
Brown	not plotted	Veto	approximately 25 graves; first known interment: Rebecca ***Kyle*** (d. 1820); last known interment: John ***Brown*** (1867-1924); ***Adkins, Brown, Chilcoat, Gentry*** and ***Kyle*** are common to this cemetery **(7)**
Brundidge	not plotted	N. side of Quinn Road, 1 mile W. of Athens	the grave of Margret MCGinnis ***Brundidge*** (1774-1843) at 69 years) **(1) (19)**
Cain	165 - 2 - E	T3S, R4W, Sec 22	the graves of Allison ***Cain*** (1800-1862) and Etha ***Simmons***; Mary Green ***Malone*** is believed to be buried here **(2)**
Carroll	not plotted	Elkmont	6 graves; first known interment: Warren Calvin ***Carroll*** (b. & d, 1901); last known interment: Charles Edward ***Carroll*** (1896-1921); ***Killingsworth*** is also found here **(19)**
Chambers	254 - 2 - E	T5S, R3W, Sec 1	the graves of Eliza ***Smith*** (d. 1825), Edward ***Smith***, Eliza ***Smith*** and John ***Smith*** are known to be found here **(5)**
Collier	262 - 2 - E	T5S, R3W, Sec 11	the graves of Mary Harrison ***Collier*** (1815-1868), Julia Hargraves ***Collier*** (1854-1858), Percy Dent ***Collier*** (1840-1861), Mary ***Harrison*** (1840-1868) and possibly Thomas Bouldin ***Collier*** (d. 1869) are found here **(5)**
Copeland	179 - 1 - SE	T2S, R3W, Sec 27	
Cottonport	286 - 2 - E	T5S, R4W, Sec 24	also known as Tucker Cemetery; approximately 195 graves; graves moved to Hayden Cemetery in Madison County due to the construction of interstate 65 **(5)**
Crabb Family	not plotted	unknown	4 graves; Elzira Crabb ***Bradley*** (1819-1850), Mary Smith ***Crabb*** (1788-1866), Samuel ***Crabb*** (1829-1862) and Stephen ***Crabb*** (1778-1858) **(19)**
Cross Key	122 - 1 - SW	T2S, R5W, Sec 16	approximately 15 graves; first known interment: Susan ***Dison*** (1890-1965); this cemetery still in use **(1)**
Crutcher	not plotted	.5 mile west of Cambridge Lane	a black cemetery; the graves of John H. ***Crutcher*** (1904-1906), Percy ***Crutcher*** (d. 1918) and Mennie ***Crutcher*** (d. 1927) are found here **(5)**
Denson	287 - 2 - E	T4S, R4W, Sec 5	a black cemetery of approximately 30 graves; first known interment: Hester ***Denson*** (d. 1910); this cemetery is still in use **(5)**
Faulkner	81 - 1 - NE	T1S, R3W, Sec 5	9 graves; first known interment: Candice ***Faulkner*** (1870-1879); last known interment: Susan Josephine Morell ***Faulkner*** (1868-1918); ***Bland*** and ***Shannon*** are also found here **(2) (19)**
Fisher	not plotted	unknown	the grave of Sherman ***Allen*** (1890-1956) is said to be buried here **(19)**
Fowlks	not plotted	unknown	
Gipsey	42 - 1 - NW	T2S, R5W, Sec 5	the graves of Revolutionary War soldier Abner Alloway ***Strange*** (1761-1835) and Mary ***Strange*** (d. 1860 at 78 years) **(1)**
Goldman	93 - 1 - NE	T1S, R3W, Sec 35	the grave of Nancy ***Goldman*** (1801-?) **(2)**
Gray	276 - 1 - SW	T2S, R6W, Sec 12	the grave of Lucinda Martin ***Gray*** (1818-1858); William ***Gray*** is also said to be buried here **(1)**
Hall	64 - 1 - NE	T1S, R4W, Sec 15	the grave of Henry ***Hall*** (1777-1837) **(2)**
Hamlen	72 - 1 - NE	T1S, R4W, Sec 27	the grave of Elizabeth ***Hamlen*** (1823-1828) **(2)**
Hancock-Grigory	21 - 1 - NW	T1S, R5W, Sec 3	12 graves; first known interment: Caroline ***Hancock*** (d. 1836-1837); last known interment: Noah ***Hancock*** (1809-1861) **(2) (5)**
Hatchett	not plotted	NE corner of Limestone County	the graves of Catherine ***Hatchett*** (1971-1871), Edward ***Hatchett*** (1791-1876) and James E. ***Hatchett*** (1825-1904) **(7)**
Hobert	not plotted	T2S, R6W, Sec 32	a TVA survey from the 1930's reports approximately 10 graves **(15)**
Holbert	not plotted	unknown	approximately 25 graves **(5)**
Horton Public	not plotted	T2S, R5W, Sec 4	approximately 25 unmarked graves **(5)**
Jaggers	227 - 1 - NW	T1S, R6W, Sec 14	the grave of Ann ***Jaggers*** (1799-1852); many others marked with fieldstones; ***Jacobs*** is also known to be found in this inactive cemetery **(1) (19)**
Jones Farm	289 - 2 - W	T4S, R5W, Sec 21	the single grave of Zander ***Mattew*** (1852-1917) which is now underwater **(5)**
King	290 - 2 - E	T5S, R3W, Sec 13	approximately 4 graves; two marked: Fannie ***King*** (1829 - ?) and John D. ***King*** (1850-1910) **(5) (19)**
King	281 - 1 - SE	T2S, R3W, Sec 13	a large black cemetery with many fieldstone markers; one marked grave: Sim ***King*** (1851-1916) **(5)**
Legg	not plotted	Athens	7 graves; first known interment: Fate ***Gilbert*** (1840-1941); ***Coffman, Johnson, Maples*** and ***Pryor*** are common to this active black cemetery **(19)**
Lockhart	not plotted	unknown	8 graves; first known interment: Harriet ***Moore*** (d. 1831); last known interment: James R. ***Lockhart*** (1782-1872); ***Fletcher, Harris*** and ***Hayes*** are also found here **(2)**
Lucas	not plotted	on an island when Wheeler Lake filled	a black cemetery of approximately 25 graves; only two graves have dates: Wyde ***Lucas*** (d. 1892) and Simon ***Townsend*** (d. 1896) **(5)**
McCormack	37 - 1 - NW	T1S, R5W, Sec 24	11 graves; first known interment: Amanda ***McCormack*** (1817-1840); last known interment: Monroe ***McCormack*** (1829-1910); ***Dawson*** is also common to this cemetery **(1)**
McKissack	not plotted	on Elkton Rd., just past Elm, Athens	a black cemetery of 5 graves; first known interment: Frank C. ***Hayes*** (1864-19490; last known interment: Pearl H. ***Johnson*** (1898-1973) **(5)**
Mount Carmel	not plotted	unknown	Elmira Caroline Halbert ***Legg*** (1862-1919) and William Edward ***Legg*** (1860-1936) are known to be found in this inactive cemetery **(19)**
Mount Rozell	not plotted	unknown	
Murphy	80 - 1 - SE	on Bain Road in T2S, R3W, Sec 7	the graves of Martha J. ***Murphy*** (1838-1840), Amanda M. ***Murphy*** (1848-1856), Sgt. James J. ***Bradshaw*** and Marvin ***Boyd*** **(5)**
Newby	not plotted	Ridgelawn Drive, Athens	established 1853, 9 graves; first known interment: Matthew ***Newby*** (1793-1853); last known interment: Sallie A. ***Newby*** (1835-1910); ***Kennemer*** is also found here **(2)**
Nobil	195 - 2 - W	T4S, R5W, Sec 5	Mari ***Nobil*** (b. 1824) and N. L. B. (b. 1826) **(5)**
Peck	not plotted	.5 miles SE of Bethel	9 graves; first known interment: Elizabeth ***Mitchell*** (1791-1842); last known interment: Susan E. ***Williamson*** (1822-1859); ***Bailey*** is also found here **(7)**
Petty	not plotted	N.W. of Coxey	the graves of George ***Petty*** (1777-1841) and Elizabeth ***Petty*** (1777-1854) **(7)**
Prospect	not plotted	unknown	Marion Alonzo ***Harbin*** (1877-1933) is known to be found here **(19)**

Cemeteries of Uncertain Location (Continued)

Cemetery	Locale	Location	Church Affiliation and Remarks
Puryear	not plotted	unknown	the graves of James Samuel "Jim" ***Puryear*** (1866-1890), Nancy Melvina ***Puryear*** (1828-1907), Samueal Washington ***Puryear*** (1809-1893), and Virginia Lodeska "Jennie" Puryear ***Wigginton*** (1855-1890) are known to be found in this inactive cemetery **(19)**
Roden	273 - 1 - NW	T1S, R6W, Sec 11	the graves of Betty ***Roden*** (1809-1878), Leonard ***Roden*** (1802-1871) and Dany (sic) ***Roden*** (1807-1887) **(1)**
Roper	not plotted	2 miles SW of Ardmore	the grave of Lucy Jane ***Bean*** (1861-1923)
Sanderson	32 - 1 - NW	T1S, R6W, Sec 25	the graves of Mores (sic) ***Sanderson*** (1788-1844), Henderson A. ***Bullington*** (1809-1860) and Elizabeth Ann ***Bullington*** (1815-1883) are known to be found in this inactive cemetery **(1)**
Temperence Oak	13 - 1 - NW	T1S, R6W, Sec 29	
Thompson	not plotted	unknown	4 members of the ***Thompson*** family, originally buried in Hesters Chapel Cemetery and later moved to the Thompson home; Donna Jean (1963-1972), James Richard (1966-1972), James Richard (1934-?), and Peggy Jean (1938-1981) are known to be found here **(5) (19)**
Thompson	not plotted	Lister	the grave of James R. ***Thompson*** (1934-2007) **(19)**
Tucker	286 - 2 - E	T5S, R4W, Sec 24	see Cottonport
Vernon	79 - 1 - SE	T2S, R3W, Sec 7	1 marked grave remains, evidence of between 15 and 20 others; Elizabeth E. ***Vernon*** (1819-1881) **(2)**
Walnut Grove	20 - 1 - NW	T1S, R5W, Sec 8	1.5 miles beyond Walnut Grove Church; 2 legible stones; other graves marked with fieldstones; Elias ***Legg*** (d. 1838) and Jefferson B. ***Woolsey*** (no dates) **(1)**
Williams	3 - 1 - NW	T1S, R6W, Sec 3	approximately 35 graves; first known interment: Rhoda Shelton ***Coffman*** (1794-1853); last known interment: Ray Lee ***Moore*** (1960-2002); ***Cowan, Hendrix, Johnson, Long, Mankins, Newman, Townsend*** and ***Williams*** are also found here **(1) (5) (19)**
Woodlawn	not plotted	unknown	
Wooley	25 - 1 - NW	T1S, R5W, Sec 21	the graves of Joel ***Wooley*** (1783-1800), Robert ***Goldman*** (1831-1875) and Maria ***Wooley*** (1804-1876) **(1) (5)**

Sources

1. *Limestone County Cemeteries, Vol. 1.* Athens, Alabama: Limestone County Historical Society, 1977.
2. *Limestone County Cemeteries, Vol. 2.* Athens, Alabama: Limestone County Historical Society, 1978.
3. *The Heritage of Limestone County, Alabama, Vol. 42.* Clanton, Alabama: Heritage Publishing Consultants, Inc., 1998.
4. Personal correspondence with Wayne E. Easter of Woodbridge, Virginia.
5. Smith, Linda H. *Tombstone Inscriptions of Limestone County, Alabama.* Athens, Alabama: Limestone County Historical Society, 1993.
6. USGenWeb Archives. *Limestone County, Alabama.* 6 February 2006. <ftp://ftp.rootsweb.com/pub/usgenweb/al/linestone/cemetery/mccuan.txt>.
7. Gandrud, Pauline Jones. *Alabama Records.* Vol. 24.
8. *Valley Leaves.* Vol. 4, No. 1. Huntsville, Alabama: Tennessee Valley Genealogical Society, Inc., September, 1969.
9. *Valley Leaves.* Vol. 6, No. 2. Huntsville, Alabama: Tennessee Valley Genealogical Society, Inc., December, 1971.
10. *Valley Leaves.* Vol. 7, No. 4. Huntsville, Alabama: Tennessee Valley Genealogical Society, Inc., June, 1973.
11. *Valley Leaves.* Vol. 14, No. 4. Huntsville, Alabama: Tennessee Valley Genealogical Society, Inc., June, 1980.
12. *Valley Leaves.* Vol. 25, No. 1. Huntsville, Alabama: Tennessee Valley Genealogical Society, Inc., September, 1990.
13. *Limestone County Cemeteries, Vol. 3.* Athens, Alabama: Limestone County Historical Society, 1978.
14. Dement Cemetery Registry, compiled by James Bascom Rose, Jr., Mildred Rose Parham and Kennon Parham, an unpublished manuscript reproduced by the Birmingham Public Library, c. 1990.
15. Douthat, James L. *Wheeler Reservoir Cemeteries.* Signal Mountain, Tennessee: Mountain Press, 1987.
16. Personal correspondence with John Rankin of Madison, Alabama.
17. Interment.net. *Cemeteries of Limestone County, Alabama.* 29 May 2006. <http://www.interment.net/data/ua/al/limestone.htm>.
18. *Union Hill Cemetery*. 27 February 2007. <http://www.geocities.com/TimesSquare/Arena/5161/Limestone/unionhill.html>.
19. *Limestone County Cemeteries.* 11 March 2016. <http://www.findagrave.com>.
20. Alabama Cemetery Preservation Alliance. 21 October 2009. <http://Alabama-cemetery-preservation.com/>.
21. *Cemeteries of Northern Alabama*. 7 May 2013. <http://freepages.genealogy.rootsweb.ancestry.com>.

Numerical List of Cemeteries

1. Union Hill
2. McCravy
3. Williams
4. Hesters Chapel
5. Smith
6. Arthur Number 1
7. Roberson
8. Elledge
9. Oak Grove
9. Good Springs
10. Todd
11. Arthur Number 2
12. Harmond
13. Temperence Oak
14. Evans
15. Gaston Chapel
16. McKinney No. 1
17. Thompson
18. Wid Legg
19. Hightower
20. Walnut Grove
21. Hancock-Grigory
22. Grigsby
23. Adams
24. Legg
25. Wooley
26. Unknown
27. Browning
135. Davchport
135. Henderson
136. Poplar Creek
137. Riddle
137. Floyds
137. Henderson
138. Yarbrough
139. Farrow
140. Valley View
141. Limestone
142. McKinney Number 2
143. Turner-Allen
143. Moseley
144. Sunny Hill
145. Burrell
146. Unknown
147. Hughey
148. Malone
149. Cross Key
149. New Hope
150. Sampson Chapel
151. Slave
152. Holt
153. Piney Chapel
154. Athens
155. Fielding
156. Sardis Spring
157. Bottom
158. Holt
159. West Hobbs Street
159. Hine and Hobbs Street
160. Unknown
161. Athens City
162. Roselawn
163. Morris
164. Johnson

28. Salem
28. Howard
29. Craig
30. Salem
31. Smith
32. Sanderson
33. Cunningham
34. Dupree
35. Christopher
36. Easter
37. McCormack
38. Lindsey
39. Moss
39. McCuan-Moss
40. Unknown
41. Witty
42. Gipsey
43. Collier
43. Leonard
44. Nelson
45. Old Lebanon
45. Lebanon
46. Unknown
47. Grigsby
48. Murrah
49. Witty
50. Mitchell
51. Gray
165. Cain
166. West
167. Wiggins
168. Pleasant Grove
169. Johnston
170. Isoms Chapel
183. Fairview
184. Nicholas Davis
184. Davis
185. McClellan
186. Menefee
187. Bethel
188. Old Shoal
188. Martin
189. Wesley Chapel
190. Gordon
191. Wallace
192. Mason
193. Unknown
194. Cox
195. Nobil
196. Binford
197. Benford
198. McKinney
199. Oak Grove
200. Proctor
201. Harris
202. Proctor
203. Round Island
204. Bethlehem
204. Hine-Malone
205. Hatchett
205. Hackett
206. Malone
207. Hobbs
208. Nebo

52. Atkinson-Harlow
52. Harlow
53. Payne
54. Bailes
55. Phillips
56. Mount Pleasant
56. Scrouge
56. Scrouge About
56. Old Scrooge
57. Pettusville
58. Hodges
59. Old Baptist
60. Robinson
61. Morris
62. Hasting
63. Smith
64. Hall
65. Saint Mark
66. Sylone
66. Cylone
67. Antioch Number 1
68. Antioch Number 2
68. Grace
69. Smithfield
70. Clay
71. Massenburg-Henderson
72. Hamlen
73. Black
209. Maples
210. Lucas
211. Bridgeforth
211. McDonald
212. Lucas
213. Stewart
214. Tanner
215. Solomons Temple
216. Beulah Land
216. Lakeview
217. Townsend-Taylor
218. Macklin
219. Bishop
219. McCoy Chapel
220. Davis Temple
220. Jacobs Well
220. Word of Faith
221. Pryor
221. Harris
222. Garrett
223. Taylor-Pride
223. Oakland
224. Unknown
225. Malone
225. Polly Malone
225. Thomas Chappell
226. Mathews
227. Jaggers
228. Unknown
229. Beaty-Crenshaw
229. Houston
230. Buckhannan
231. Bibb
232. Bibb
233. Gamble
234. Donaldson

74. Old New Garden
75. New Garden
76. Maples
77. Reunion
78. Rambo
79. Vernon
80. Murphy
81. Faulkner
82. Hopwood
83. Gatlin
84. Delap-Clement
84. Kull
85. Tillery
86. Motes
87. Johnson
88. Parham
89. Jones
90. Hatchett
91. New German
91. Germantown
92. Milhous
93. Goldman
94. Furgason
95. Mitchell
96. Peck
96. Mitchell
97. Concord
98. Barker
235. Bryan Farm
236. Jones
237. Foster
238. Jones
239. Glover
240. Anderson
241. Anderson
242. Fletcher
243. Parker Chapel
244. Harrison
245. Kimball-Fox
246. Unknown
247. Ragland
248. Peete
249. Withers
250. Hundley
250. Carney
250. Druid's Grove
250. Jones-Donnell
251. Amerson
252. Quarter Lot
253. Woodsides
254. Chambers
255. Center Star
256. Mooresville
257. Thatch
258. Zeitler
259. Peebles
260. Pryor-Thatch
261. Walton
262. Collier
263. Spence
264. Blackwell-Collier
265. Thatch
266. Swancott
267. Tate

99. Sandlin
100. Higgins
101. Temperance Oak
102. Lentzville
103. Weir-Blair
104. Hughes
105. Shoemaker
106. Little Elk
107. Rutherford
108. Lucy
109. Dement
120. Elk View Memorial
120. Elk River
121. Persimmon Grove Chapel
122. Cross Key
123. New Beria
124. Berea
125. Myers
126. New Hope
127. Collier
128. Johnson
129. McCully
130. O'Neal
131. Unknown
132. Mount Pisgah
133. Weir
134. Pleasant Point
135. Davenport
267. Ashford
268. Hundley
269. New Hope
270. New Hope
271. Edmonson
272. Hardin
273. Roden
274. Unknown
275. Bullington
276. Gray
277. Grigsby
278. Old Holt
279. Reid
280. Robinson
281. King
282. Maclin
283. Apostolic Christian
284. Cain
285. Coleman
286. Cottonport
286. Tucker
287. Denson
288. Johnson
289. Jones Farm
290. Limestone Memorial
291. Thatch-Mann
292. Black
292. Alexander
293. Evans
294. Old Athens
294. Old City
294. Athens Old Town
295. Adams
296. Black
297. Coleman Family
298. Montgomery

LOWNDES COUNTY

0 5 10 miles

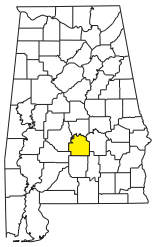

Legend

- 32 Cemetery of known name and location
- 26 Cemetery of unknown name
- 149 Cemetery of uncertain location
- County seat
- City, town or village

Produced by the Dept. of Geography
College of Arts and Sciences
The University of Alabama

Cemetery	Locale	Location	Church Affiliation and Remarks
Alexander	19 - NE	T16N, R14E, Sec 13	
Ash Creek	56 - NW	T14N, R13E, Sec 23	former site of Ash Creek Baptist Church, constituted in 1833; approximately 45 graves; first known interment: Mary Emma ***Rudulph*** (b. & d. 1838); last known interment: Corrie L ***Bradley*** (1894-1977); ***Brown, Caldwell, Carnes, Gordon, Hardy, Holladay, Jonhson, Lyon*** and ***Moss*** are also common to this cemetery **(1) (6) (39)**
Baptist Hill	152 - NE	T15N, R15E, Sec 30	Baptist Hill Memorial Cemetery; a new cemetery established in 2002; ***Aaron, Nowden*** and ***Stewart*** are found here **(38) (39)**
Benton	4 - NW	T15N, R12E, Sec 1	Benton Baptist Church, established in 1836; interments date from the early 1820's; ***Beers, Hollingshead, Farley, Kelly, Lyon, Steele, Stoddard*** and ***Winnemore*** are common to this cemetery still in use **(3) (19) (39)**
Bethany	47 - NW	T14N, R12E, Sec 23	Bethany Baptist Church; also known as Todd or Collirene Cemetery, established 1837; approximately 30 graves; first known interment: Peter ***Acker*** (1815-1838); last known interment: Pvt. Clemon ***Crosby*** (1891-1974); ***Arnold, Grice, Spradley, Thomas*** and ***Todd*** are common to this cemetery **(6) (29) (39) (41)**
Bethel	22 - NE	T16N, R15E, Sec 34	Bethel Primitive Baptist Church; first known interment: Alexander Bollin ***Perdue***, Sr. (1799-1840); last known interment: Floy Fail ***Knowlton*** (1918-2005); ***Bell*** and ***Thomas*** are also found here **(38)**
Beulah	76 - NE	T15N, R16E, Sec 31	Beulah Primitive Baptist Church; approximately 150 graves **(41)**
Big Union	104 - SE	T13N, R15E, Sec 18	Big Union Christian Church, established in 1881; approximately 150 graves; ***Adams*** and ***Williams*** are found here **(39) (41)**
Bogahoma	55 - NW	T14N, R13E, Sec 24	an abandoned cemetery donated to a black church by Fred Holladay Jr.; no marked graves remain **(6)**
Bogahoma	58 - NW	T14N, R13E, Sec 14	Bogahoma Missionary Baptist Church; approximately 90 graves; first known interment: Katherine ***Coleman*** (1889-1968); ***Aaron, Caldwell, Gordon, Hardy, Johnson, Lindsey, Miles, Murphy, Patterson, Robinson, Towney*** and ***Webb*** are common to this active cemetery **(39)**
Bonnell	3 - NE	T15N, R14E, Sec 12	
Brightman	145 - NE	T14N, R15E, Sec18	located behind the home at 350 West Tuskeena St.; approximately 50 graves; first known interment: Peter S. ***Thompson*** (d. 1841); ***Brightman, Champion, Coleman, Cook, Dickinson, Goldsmith, Gordon, Hinson, Holladay, Jones, McDuffie, Murray, Reese*** and ***Wynn*** are common to this active cemetery **(1) (6) (29) (39)**
Brown	34 - NE	T15N, R15E, Sec 5	
Bullock Hill	75 - SE	T14N, R15E, Sec 36	family cemetery of the ***Bullock's***, early settlers from South Carolina **(6)**
Byrd	155 - NE	T16N, R15E, Sec 22	
Cedar Creek	89 - SW	T13N, R12E, Sec 29	approximately 80 graves; first known interment: Mariann ***Vaughan*** (d. 1851); last known interment: Mary Lewis ***Quarles*** (1897-1995); ***Beverly, Buffington, Chance, Crosby, Gordon, Johnson, Lee, Moorer, Parrish, Phelps, Quarles, Sharp, Sullivan*** and ***Wood*** are common to this cemetery still in use **(1) (5) (6) (39)**
Clover Hill	140 - SW	T12N, R14E, Sec 19	Clover Hill Church
CME Lowndesboro	153 - NE	T15N, R14E, Sec 13	approximately 75 burials; first known interment: Sarah ***Farris*** (d. 1860); ***Favors, Franklin, Grant, McCall, Meadows, Morten, Phillips, Robinson*** and ***Sumter*** are common to this cemetery **(38)**
Collirene	47 - NW	T14N, R12E, Sec 23	see Bethany
Concord	147 - NE	T14N, R16E, Sec 15	approximately 35 graves; first known interment: T. H. ***Powell*** (1837-1841); last known interment: Virginia Alice McGehee ***Venable*** (1842-1934) ***Grant, Ledbetter, McGehee, Ramey*** and ***Stark*** are also found here **(1) (7)**
Cooks	159 - SE	T12N, R14E, Sec 15	approximately 10 graves of the ***Hunter*** and ***Taylor*** families are found in this active cemetery; first known interment: John William ***Hunter*** (1891-1973) **(39)**
Crossroads	94 - SW	T12N, R13E, Sec 4	approximately 60 graves; first known interment: James E. ***Hall*** (1846-1852); ***Davidson, Day, Gates, Hall, Hobby, Hollingshead, Jones, Moorer*** and ***Twombly*** are common to this cemetery still in use **(6) (39)**
Davis	43 - NE	T15N, R16E, Sec 19	
Davis	72 - NE	T14N, R15E, Sec 14	
Drane	148 - SW	T13N, R13E, Sec 8	also known as Vogle Family Cemetery; approximately 20 graves with names inscribed on bricks; first known interment: Margaret Louisa "Maggie" ***Vogle*** (1857-1868); last known interment: Rosalie Vogle ***Foster*** (1873-1931); ***Crook*** is also found here **(15) (39)**
Dunkin	45 - NW	T14N, R12E, Sec 13	approximately 20 graves; interments date from 1783 to the 1880's **(3)**
Dunklin-Wathin	48 - NW	T14N, R12E, Sec 23	also known as Mount Cemetery; first known interment: Margaret Ann ***Dunklin*** (1816-1817); last known interment: James Herbert "Herb" ***Dudley*** (1849-1886); Revolutionary War veteran Thomas ***Hamilton*** (1758-1844) is found here; ***Caffey, Haralson, Pierce, Rast, Toney*** and ***Wallace*** are also found here **(6) (10) (39)**
Edwards	1 - NW	T16N, R13E, Sec 11	the Edwards Family Cemetery; the second Edward (#2) are graves of former slaves of the family; 8 graves; first known interment: David ***Edwards*** (1764-1825); last known interment: Suckie Harris ***Mills*** (1871-1933); ***Gordon, Montgomery*** and ***Reese*** are also found here **(6) (39)**
Edwards	2 - NW	T16N, R13E, Sec 11	6 sunken areas with broken markers, said to be the cemetery used for the slaves of the Edwards family **(38)**
Farmersville	85 - SW	T13N, R12E, Sec 19	Farmersville Methodist Church, established 1876; approximately 65 graves; first known interment: Walter ***Crum*** (b. & d. 1880); ***Buffington, Butts, Cockran, Cook, Crum, Davis, Dudley, Foster, Harris, Hayes, Moorer, Perdue, Rast, Rogers, Rollins*** and ***Small*** are common to this cemetery still in use **(6) (23) (39)**
Farmersville	87 - SW	T13N, R12E, Sec 29	Farmersville First Baptist Church
Fice	41 - NE	T15N, R15E, Sec 24	
Flat Pine	98 - SW	T13N, R12E, Sec 22	Flat Pine Baptist Church
Flatwoods	126 - SE	T12N, R16E, Sec 26	Flatwoods Church of Christ, founded in 1890; approximately 35 graves; first known interment: Mary A. ***Jackson*** (1866-1889); ***Davis, Hammonds, Hicks, Jackson, Loftin, McGough, Payne*** and ***Yates*** are common to this cemetery still in use **(38) (39)**
Garr	53 - NW	T14N, R13E, Sec 1	
Gilbert	78 - NE	T14N, R16E, Sec 14	a black cemetery with approximately 50 graves; first known interment: J.P. ***Lewis*** Jr. (d. 1851); ***Howard, Jackson, Johnson, Murrell, Parks, Rogers*** and ***Russell*** are common to this cemetery still in use **(39) (40)**
Good Hope	8 - NW	T15N, R13E, Sec 20	Good Hope Presbyterian Church, established in 1840; approximately 85 marked and 110 unmarked graves; first known interment: Mary Emeline ***Summerville*** (d. 1813); ***Bozeman, Drake, Dudley, Ernest, Frierson, Kenan, Lawrence, Love, Middleton*** and ***Spivey*** are common to this cemetery still in use **(5) (6) (30) (39)**
Gordon	60 - NW	T14N, R13E, Sec 25	David Gordon Cemetery; a black cemetery of approximately 175 graves; first known interment: Sennie ***Crockett*** (b. & d. 1896); ***Brooks, Coleman, Conner, Davis, Garrett, Gilliam, Gordon, Holcomb, Hulett, Lawson, Patterson, Stallworth, Surles, Webb*** and ***Williams*** are common to this cemetery still in use **(35)**
Gordonsville	57 - NW	T14N, R13E, Sec 28	approximately 50 graves; first known interment: infant Mary ***Rudolph*** (d. 1811); last known interment: Corrie L. ***Bradley*** (1894-1977); ***Brown*** and ***Gordon*** and also common to this cemetery **(1) (39)**
Grant	74 - NE	T14N, R15E, Sec 25	5 graves; first known interment: Columbus M. ***Grant*** (1853-1899); Camilla J. ***Grant*** (1859-1935) **(38)**
Graves	25 - NE	T16N, R14E, Sec 14	11 marked graves; a cemetery containing the graves of the descendants of William ***Graves*** ; first known interment: Charles F. ***Graves*** (b. & d. 1831); last known interment: Dorthea Louisa ***Graves*** (1829-1854); ***Clark, Fagan*** and ***Hinkle*** are also found here **(16) (29) (32) (39)**
Haigler	29 - NE	T15N, R15E, Sec 11	Josiah Haigler Cemetery; 8 marked graves; first known interment: Laura ***Haigler*** (1817-1870); last known interment: Mary H. ***Bartlett*** (1882-1939) **(29) (38) (39)**
Hall	11 - NW	T16N, R13E, Sec 35	

Cemetery	Locale	Location	Church Affiliation and Remarks
Hayneville	69 - NE	T14N, R15E, Sec 17	approximately 520 graves; first known interment: Edwin M. ***Herbert*** (b. & d. 1831); the cemetery has many stones from the 19th century including ***Anderson, Baine, Belgart, Betterton, Boiling, Brightman, Bullock, Burns, Caffey, Clements, Cook, Cottrell, Dozier, Givhan, Haigler, Harrell, Light, McKee,McQueen, Marlette, Powell, Pritchett, Seidel, Shuford, Streety*** and ***Varner*** ; the cemetery remains active **(2) (39)**
Hayneville	69 - NE	T14N, R15E, Sec 17	separated from Hayneville above by a fence; 13 graves; first known interment: Lula ***Bragy*** (1895-1927); an active cemetery **(39)**
Hopewell	54 - NW	T15N, R14E, Sec 33	approximately 50 graves; ***McFerrin***, ***Stabler***, ***Till*** and ***Ward*** can be found in this inactive cemetery **(6) (38)**
Hopewell	96 - SW	T12N, R13E, Sec 22	approximately 100 graves, many unmarked; interments dating from 1834 to 1940; ***Adams, Couey, Davis, Hawkins, McFerrin, Shanks, Stabler, Stewart, Waller*** and ***Ward*** are common to this cemetery **(1) (3) (39)**
Hopewell	128 – NE	T15N, R14E, Sec 23	Hopewell Missionary Baptist Church; approximately 50 graves; first known interment: Willie ***Lee*** (1914-1996); ***Freeman, Lewis*** and ***Ore*** are also found in this active cemetery **(39)**
James	71 - NE	T14N, R15E, Sec 28	between 30-40 graves; ***Bunch, James*** and ***McCall*** can be found here **(38)**
Jordan	123 - SE	T12N, R15E, Sec 32	approximately 25 graves; first known interment: James ***McFarland*** (1783-1848); last known interment: Cecil Otto ***Sampley*** (1907-1985); ***Boatwright, Hale, Jordan*** and ***Martin*** are also found here **(9) (39)**
Julian Town	115 - SE	T12N, R16E, Sec 4	also known as Julian-McQueen Cemetery, located on the old McQueen Plantation, established 1853; approximately 45 graves; first known interment: Allis Jane McQueen ***Julian*** (1838-1865); ***Armstrong, McQueen, Pringle, Robinson*** and ***Venable*** are also common to this cemetery still in use **(1) (39)**
Lamar	112 - SE	T13N, R16E, Sec 19	the grave of Eddie L. ***Franklin*** (1876-1960) is found here **(39)**
Lee	101 - SW	T13N, R14E, Sec 32	approximately 20 graves; first known interment: Margaret ***Whittle*** (1877-1878); last known interment: Comer Jackson ***Lee*** (1868-1961); ***Coker, Matthews*** and ***Noble*** are also found here **(4) (6) (39)**
Letohatchee	81 - SE	T13N, R16E, Sec 5	approximately 160 graves; first known interment: Martha Evalina McLemore ***Sanderson*** (1842-1894); ***Bayzer, Crowell, Davis, Dean, Farrior, Holcomb, Hopping, Jackson, Jenkins, King, Luckie, Mims, Nichols, Payne, Singleton, Smith, Whitley*** and ***Williams*** are also common to this cemetery still in use **(1) (39)**
Lewis	154 - NE	T15N, R14E, Sec 24	also known as Lewis-Smith Cemetery, from 1837-1901; approximately 30 graves; first known interment: Francis ***Lewis***, Jr. (1768-1837); last known interment: Byrd Clark ***Smith*** (1848-1949); ***Cook, Gunter, Lampkin*** and ***Scott*** are also found here **(39)**
Lily	111 - SE	T13N, R16E, Sec 8	Lily Missionary Baptist Church; an active cemetery of approximately 50 graves; first known internment: Mary Pearl "Teenie" ***McCord*** (1956-1982); ***Alexander, Hester*** and ***Taylor*** are also found here **(39)**
Little Sandy Ridge	125 - SE	T12N, R15E, Sec 36	Little Sandy Ridge Presbyterian Church, established 1833; approximately 550 graves; first known interment: Sarah Jane Craig ***Nesbit*** (d. 1840); ***Alums, Avinger, Bates, Bell, Butts, Cain, Cates, Conway, Davis, Dixon, Easterly, Gingles, Hammonds, Kirkpatrick, Manning, May, McFarland, Meriwether, Perdue, Phillips, Pickens, Sellers, Taylor*** and ***Ward*** are also common to this cemetery still in use **(6) (20) (38) (39)**
McColough	86 - SW	T13N, R12E, Sec 20	
McGill	13 - NW	T16N, R14E, Sec 31	First Missionary Baptist Church; approximately 25 graves; ***Jackson***, ***Steele*** and ***Thomas*** are common to this cemetery **(38)**
McKee	150 - SW	T12N, R13E, Sec 35	approximately 15 marked graves and 10 marked with cedar boards; first known interment: Mary Davidson (d. 1846, age 49); ***Ernest, Gibson, Goodwin*** and ***Sullivan*** are common to this cemetery **(28)**
McPherson	157 - SE	T14N, R16E, Sec 36	near Federal Rd; 5 members of the ***McPherson*** family; first known internment Ann Haseltine Judson ***McPherson*** (1846-1854); last known internment: Daniel Webster ***McPherson*** (1861-1886) **(39)**
McQueen	68 - NE	T15N, R15E, Sec 34	the graves of Louisa ***McQueen*** (1833-1834), Benjamin F. ***McQueen*** (1839-1878), Margaret ***McQueen*** (1848-1851), John ***McQueen***, Jr. (1800-1859), Martha ***McQueen*** (1811-1851) and Margaret Ella ***McQueen*** (1851-1852), along with two new graves of the ***Pringle*** family **(29) (39)**
Meadows	35 - NE	T15N, R15E, Sec 7	Martha Meadows ***Farris*** (1812-?), Angeline Virginia McClendon ***Meadows*** (1821-1863) and William ***Meadows*** (1821-1882) are known to be found here **(39)**
Means	114 - SE	T13N, R16E, Sec 27	an active cemetery; ***Byrd*** and ***Means*** are found here **(39)**
Miles	61 - NW	T14N, R14E, Sec 17	the grave of Bessie ***Fletcher*** (1926-1927) is found here **(39)**
Mitchell	14 - NW	T16N, R14E, Sec 30	
Morass	65 - SE	T14N, R14E, Sec 26	Alice ***Days*** (1875-1922) is the only marked grave in what was once a substantial cemetery **(38)**
Morning Star	16 - NE	T16N, R14E, Sec 26	Morning Star Church; approximately 10 graves; ***Milton*** is found here **(38) (39)**
Moss	63 - NW	T14N, R14E, Sec 20	also spelled Mosses
Mount	48 - NW	T14N, R12E, Sec 23	see Dunklin-Wathin
Mount Calvary	106 - SE	T13N, R15E, Sec 23	Mount Cavalry Baptist Church; approximately 30 graves; ***Bibbs, Robinson, Rudolph***, and ***White*** are common to this active cemetery **(38) (39)**
Mount Canaan	21 - NE	T16N, R15E, Sec 33	Mount Canaan or Mount Carmel Church; approximately 50 graves dating from 1848***; Douglas, James, Morgan*** and ***Robinson*** are common to this cemetery **(38)**
Mount Elam	50 - NW	T15N, R13E, Sec 27	Mount Elam Baptist Church; approximately 65 graves; first known interment: Lousie ***Reed*** (1885-1955); ***Caffey, Gordon, Hall, Harris, Jackson, Moore, Nelson, Reed, Reeves, Rudolph, Surles*** and ***Williams*** are common to this active cemetery **(39)**
Mount Gilead	10 - NW	T15N, R13E, Sec 16	also known as Trickem Cemetery; originally the site of a pioneer church founded in 1820 as Mount Gilliard; approximately 85 marked graves; first known interment: Pamela Browning (1806-1826); last known interment: Archie Avery ***Bryant*** (1898-1973); ***Barlow, Bozeman, Bryant, Edwards, Haralson, Howard, McGinney, Mealing, Morgan, Robinson, Steele, Traylor*** and ***Walker*** are also common to this cemetery **(3) (6) (31) (39)**
Mount Gillard	17 - NW	T15N, R14E, Sec 15	Mount Gillard Missionary Baptist Church, approximately 100 graves; first known interment: Mr. Henry ***Smith*** (1866-1913) and Mrs. Henry ***Smith*** (1890-1913); ***Bandy, Caffey, Grant*** and ***Williams*** are also found here **(39)**
Mount Moriah	67 - SW	T13N, R14E, Sec 5	Mount Moriah Baptist Church, organized in 1868; a black cemetery of approximately 375 graves; first known interment: Theopolis ***Jenkins*** (1821-1882); ***Brown, Hill, Jones, Lawson, McCall, Shuford, Thomas, Timmons, Vandiver*** and ***Williams*** are common to this active cemetery **(33)**
Mount Nebo	6 - NW	T15N, R12E, Sec 23	Mount Nebo Baptist Church
Mount Olive	42 - NE	T15N, R15E, Sec 22	Mount Olive Missionary Baptist Church; ***Pringle*** is found here **(39)**
Mount Olive	66 - SE	T14N, R14E, Sec 35	Greater Mount Olive A.M.E. Zion Church; approximately 75 graves **(38)**
Mount Sinai	5 - NW	T15N, R13E, Sec 8	Mount Sinai Church; approximately 50 graves **(38)**
Mount Sinai	73 - NE	T14N, R15E, Sec 13	Mount Sinai or Mount Zion Church
Mount Teman	143 - NW	T14N, R13E, Sec 5	Mount Teman Missionary Baptist Church
Mount Willing	100 - SW	T13N, R14E, Sec 31	established 1959; approximately 340 graves; many early settlers from the Edgefield District of South Carolina are found here; first known interment: John ***Adams*** (1769-1834); ***Adams, Brett, Buck, Burdeshaw, Canterbury, Coker, Coleman, Garrett, Gates, Goodwin, Hagood, Hammonds, Hawkins, Holladay, Hudson, Lee, Norris, Rudolph, Thomas, Warren*** and ***Wood*** are common to this active cemetery **(1) (6) (39)**
Mushat-Gilchrist	70 - NE	T14N, R15E, Sec 20	also known as Willis Brewer Cemetery; approximately 20 graves; first known interment: Archibald M. ***Gilchrist*** (1805-1854); last known interment: Roland Gaston ***Mushat; Freeman, Garrett, Gilchrist, James, Lewis, Mushat*** and ***Williamson*** are common to this cemetery **(1) (39)**

Cemetery	Locale	Location	Church Affiliation and Remarks
Myrtlewood	122 - SE	T12N, R15E, Sec 29	the largest cemetery in Lowndes County with approximately 1,350 graves; first known interment: Cornelius ***Robinson*** (d. 1835); ***Abernathy, Ballard, Barganier, Bell, Bishop, Black, Bradley, Brooks, Buchanan, Burt, Callen, Carr, Cassady, Chesnutt, Conway, Crenshaw, Crum, Daniel, Davis, Dickey, Dry, Faulk, Glass, Golson, Harris, Hartley, Hawkins, Lee, McCrory, McPherson, Moorer, Nutt, Plaster, Priester, Ryals, Smith, Sullivan, White*** and ***Zeigler*** are also common to this cemetery still in use **(1) (6) (21) (39)**
New Bethel	44 - NW	T14N, R12E, Sec 12	
New Bethel Braggs	93 - SW	T13N, R12E, Sec 36	approximately 415 graves; first known interment: Elizabeth Pendleton ***Bozeman*** (1756-1832); ***Autrey, Bender, Boutwell, Casey, Crook, Davis, Favor, Foster, Gates, Godwin, Harris, Hollingshead, Lanford, Leatherwood, Moorer, Strickland, Posey, Till*** and ***Wheeler*** are common to this active cemetery **(39)**
New Mount Lilly	133 - NW	T14N, R13E, Sec 3	New Mount Lilly Missionary Baptist Church; approximately 20 graves; first known interment: Arthur J. ***Williams*** (1925-1959); ***Blunt, Middleton, Oliver*** and ***Rush*** are common to this active cemetery **(39)**
New Pleasant Valley	77 - NE	T15N, R16E, Sec 35	New Pleasant Valley A.M.E. Zion Church; ***Edwards*** and ***Owen*** are known to be found here **(39)**
New Salem	137 - SW	T13N, R12E, Sec 36	New Salem Church; ***Rudolph*** and ***Sherrer*** are known to be found here **(39)**
Oakview	37 - NE	T15N, R15E, Sec 12	approximately 550 graves; first known interment: Henry A. ***Griger*** (1830-1831); ***Bayless, Beasley, Cilley, Crum, Dickson, Dixon, Douglass, English, Graves, Gresham, Hall, Harris, Hartwell, Holly, Howard, Marvin, McCurdy, McRee, Meadows, Mitchell, Powell, Reese, Robinson, Russell, Sadler, Tyson, Whitfield*** and ***Whitman*** are common to this cemetery which includes 104 Civil War veterans **(1) (6) (19) (39)**
Oakview	38 - NE	T15N, R15E, Sec 7	
Old Rives	46 - NW	T14N, R12E, Sec 14	see Rives
Oliver	91 - SW	T13N, R12E, Sec 34	***Lee*** is found here **(39)**
Payne	118 - SE	T12N, R16E, Sec 16	approximately 165 graves; first known interment: Maria Pamelia ***Reeves*** (1810-1851); ***Boone, Brooks, Burrough, Cardin, Conolly, Crenshaw, Freeman, Gafford, Howard, Hudson, Lasitter, Moore, Payne, Perdue, Perry, Pritchett, Reeves, Robertson, Stephens, Stone*** and ***Williamson*** are common to this cemetery still in use (1); a second source shows M. L. ***Burrough*** (d. 1808) as the first interment **(4) (39)**
Pine Grove	40 - NE	T15N, R15E, Sec 24	an active cemetery **(39)**
Poole	119 - SW	T12N, R13E, Sec 31	12 marked and several unmarked graves; first known interment: Mary ***Hayes*** (d. 1846); last known interment: William R. "Bill" ***Goodwin*** (1835-1905); ***Gibson, Shanks*** and ***Sullivan*** are common to this cemetery **(4) (6) (39)**
Powell	20 - NE	T16N, R14E, Sec 24	
Powell	79 - NE	T14N, R16E, Sec 21	
Prairie Creek	130 - NE	T16N, R15E, Sec 35	
Ramah	108 - SE	T12N, R15E, Sec 4	Ramah Baptist Church; approximately 50 graves; ***Bowen, Calloway, Johnson, Merriweather*** and ***Wright*** are common to this cemetery **(38)**
Relf	83 - NE	T14N, R16E, Sec 21	
Rives	46 - NW	T14N, R12E, Sec 14	also known as Old Rives, Wilson or Wilson-Hardy-Haynes-Coleman Cemetery; approximately 100 graves; first known interment: Sarah ***Chesebrough*** (d. 1832); ***Acker, Brasch, Caffey, Dunklin, Lee, Lyon, McQueen, Middleton, Paisley, Pickens, Pierce, Poole, Rives, Spencer*** and ***Todd*** are common to this cemetery still in use **(6) (18) (39)**
Robert Rives	7 - NW	T15N, R13E, Sec 19	approximately 25 graves; first known interment: Robert ***Rives*** (1801-1823); last known interment: Joseph Asa ***May*** (1890-1945); ***Bryant***, ***Kirk*** and ***William*** are also found here **(39)**
Rock Creek	31 - NE	T15N, R16E, Sec 18	Rock Creek Baptist Church; approximately 25 graves **(38)**
Rogers	127- SE	T14N, R16E, Sec 32	also known as Rogers Lake Cemetery; nearly all ***Rogers*** and their relatives; approximately 55 graves; first known interment: Mary Fox ***Davis*** (1830-1857); ***Collodi, Colvard, Holmes, Jeffery, Mitchell, Moncrief, Rogers, Talty*** and ***Whelpley*** are common here; principally an active 20th century cemetery **(1) (6) (39)**
Rogers	82 - SE	T13N, R16E, Sec 5	
Rudulph Hill	59 - SW	T14N, R13E, Sec 35	also spelled Rudolph Hill; a black cemetery on the slope of the highest elevation in Lowndes County; approximately 75 graves; first known interment: Charles ***Coleman*** (1896-1945); ***Coleman***, ***Miller*** and ***Phyfiher*** are common to this cemetery still in use **(6) (34)**
Ruple	92 - SW	T13N, R12E, Sec 34	6 marked graves; first known interment: William Calloway ***Ruple*** (1833-1913); last known interment: Lemmie Lee ***Ruple*** (1872-1969); ***Key*** is also found here **(36) (39)**
Saint Paul	51 - NW	T14N, R13E, Sec 2	Saint Paul C.M.E. Church; approximately 165 graves; first known interment: Nancy ***Rudolph*** (1885-1916); ***Barlow, Caffey, Gary, Clover, Goldsmith, Gordon, Jackson, Kelly, Owens, Rives, Rush*** and ***Surles*** are common to this active cemetery **(39)**
Saint Peters	9 - NW	T15N, R13E, Sec 20	former site of the Saint Peters Episcopal Church, organized in 1831; approximately 25 marked and numerous unmarked graves; first known interment: Bently ***Adams*** (1804-1834); last known interment: Ella Wilkerson ***May*** (1873-1945); ***Christian, Hall, Heathman, McCord, Meyer*** and ***Rives*** are common here **(6) (18) (39)**
Salem	105 - SE	T12N, R15E, Sec 6	Salem Missionary Baptist Church; an active cemetery **(38)**
Sawyer	117 - SE	T12N, R16E, Sec 10	approximately 150 graves; first known interment: the infant of John and Callie ***Taylor*** in 1853; ***Brightwell, Brooks, Bush, Carlton, Ellis, Evans, Fahnstock, Haynes, Ivey, Lee, Martindale, McQueen, Noble, Payne, Perdue, Reese, Roper, Taylor, Watson*** and ***Whitley*** are common to this cemetery still in use **(1) (38) (39)**
Shiloh	49 - NW	T14N, R13E, Sec 29	Shiloh Missionary Baptist Church; approximately 50 graves; ***Lawrence, Mays, Miller, Reeves, Shufford*** and ***Ward*** are common to this active cemetery **(38) (39)**
Shiloh	80 - SE	T14N, R16E, Sec 31	Shiloh Baptist Church; approximately 50 graves; first known interment: William Dale ***Alexander*** (1872-1932); ***Gardner, Hatcher, Moore, Taylor*** and ***Washington*** are also found in this active cemetery **(38) (39)**
Sills	90 - SW	T13N, R12E, Sec 33	approximately 20 graves; first known interment: Mary "Polly" ***Smith*** (1837-1916); ***Boutwell, Godwin, Kelley, Kelly, Lovitt, Parrish, Shanks, Smith*** and ***Turner*** are found in this cemetery still in use **(1) (39)**
Smith	146 - NE	T15N, R16E, Sec 29	approximately 20 graves; first known interment: Dr. Byrd C. ***Smith*** (1786-1828); ***Mason*** is also found here **(7)**
Snow	95 - SW	T12N, R12E, Sec 23	approximately 65 graves; first known interment: Rachel Rhump ***Moorer*** (1802-1833); last known interment: Stephen Decatur ***Snow*** (1861-1943); ***Boutwell, Bonneau, Davis, Dilburn, Lee, Moorer*** and Snow are common to this cemetery added to the Alabama Register of Landmarks and Heritage in 1988 **(3) (14) (27) (39)**
Soles	88 - SW	T13N, R12E, Sec 31	***Hall, Hunter*** and ***Soles*** are found here **(39)**
Steep Creek	141 - NE	T14N, R16E, Sec 19	Steep Creek Church; first known interment: Sara Bell ***Williams*** (b. & d. 1890); ***Atchison, Dean, Dickenson, Grant, McCord, Mettett, Powell, Thomas*** and ***Varner*** are common to this cemetery still in use **(6) (23) (38)**
Stone	24 - NE	T16N, R15E, Sec 35	approximately 40 graves; first known interment: Col. William G. ***Hester*** (1791-1832); last known interment: Robert Motley ***Harris*** (1845-1910); ***Hamilton, Hester, Holland, Lewis, Meriwether, Russell, Sherril*** and ***Stone*** are also found in this inactive cemetery **(27) (39)**
Summer Hill	124 - SE	T12N, R15E, Sec 26	an active cemetery **(39)**
Temple Gate	84 - SW	T13N, R12E, Sec 19	Temple Gate Church
Temple Gate	102 - SW	T12N, R14E, Sec 7	approximately 95 graves, many unmarked; first known interment: John C. ***Favor*** (1817-1876); last known interment: Cecil Aubrey ***Jackson*** (1910-1978); ***Cassady, Coker, Day, Favor, Greene, Hartley, Holladay, Hudson, Jackson, Jones, Neeley, Odom, Sullivan*** and ***Ward*** are common this cemetery **(4) (6) (39)**

Cemetery	Locale	Location	Church Affiliation and Remarks
Temple Gate	103 - SE	T12N, R14E, Sec 14	Temple Gate A.M.E. Zion Church; approximately 50 graves, the majority of which date prior to 1860; first known interment: Mary A. ***Thomas*** (1846-1848); last known interment: Frances Churchill ***Ward*** (1888-1967); ***Cook, Day, Gardiner, Holloway, Lee, McCall, Reid, Smith, Thomas*** and ***Ward*** are found here **(5) (6) (39)**
Todd	47 - NW	T14N, R12E, Sec 23	see Bethany
Trickem	10 - NW	T15N, R13E, Sec 16	see Mount Gilead
Turner	36 - NE	T15N, R15E, Sec 7	approximately 15 graves; ***Turner*** is found here **(38) (39)**
Turner	64 - NE	T14N, R14E, Sec 26	
Twombly	160 - SW	T12N, R13E, Sec 6	8 graves; first known interment: Lura D. ***Twombly*** (d. 1863); last known interment: Robert Franklin ***Twombly*** (1863-1936) **(4) (39)**
Unity	12 - NW	T16N, R13E, Sec 35	Unity Church
Union	136 - NE	T16N, R15E, Sec 35	
Vogle	148 - SW	T13N, R13E, Sec 8	see Drane
White	15 - NW	T16N, R14E, Sec 32	the grave of James Monroe ***Sinclair*** (1824-1872) is found here **(39)**
Whitecloud	113 - SE	T13N, R16E, Sec 22	Whitecloud Missionary Baptist Church; approximately 165 graves dating from 1972; ***Busky, Colvin, Fleeton, Franklin, Gibson, Glover, Green, Harris, Jones, Kelly, Lamar, McQueen, Means, Richmond, Seals, Smith*** and ***Taylor*** are common to this active cemetery **(39)**
White Lily	97 - SW	T13N, R13E, Sec 19	White Lily Church; ***Carter*** and ***Dunklin*** are found here **(39)**
Willis Brewer	70 - NE	T14N, R15E, Sec 20	see Mushat-Gilchrist
Wilson-Hardy	46 - NW	T14N, R12E, Sec 14	see Rives
Wooten	33 - NE	T15N, R15E, Sec 5	also spelled Whooten; approximately 10 graves **(38)**
Wright Chapel	18 - NE	T15N, R13E, Sec 22	Wright Chapel A.M.E. Zion Church, founded in 1904; approximately 10 graves; first known interment: Elizabeth G. ***Owens*** (1916-1953); ***Chaney, Grant, Moore*** and ***Reese*** are also found here **(39)**
Yankee Town	23 - NE	T16N, R15E, Sec 35	
Young	27 - NE	T15N, R15E, Sec 11	

Cemeteries of Unknown Name

Cemetery	Locale	Location	Church Affiliation and Remarks
Unknown	26 - NE	T15N, R15E, Sec 1	
Unknown	28 - NE	T15N, R15E, Sec 11	
Unknown	30 - NE	T15N, R15E, Sec 12	
Unknown	32 - NE	T15N, R15E, Sec 5	2 graves **(38)**
Unknown	39 - NE	T15N, R15E, Sec 24	
Unknown	52 - NW	T15N, R13E, Sec 25	
Unknown	62 - NW	T14N, R14E, Sec 17	approximately 50 graves; common surnames include ***Burk, Connors, Smith*** and ***Turner*** **(38)**
Unknown	99 - SW	T13N, R14E, Sec 7	
Unknown	107 - SE	T13N, R15E, Sec 34	
Unknown	109 - SE	T13N, R16E, Sec 7	
Unknown	110 - SE	T13N, R16E, Sec 8	
Unknown	116 - SE	T12N, R16E, Sec 9	approximately 10 graves **(38)**
Unknown	120 - SW	T12N, R14E, Sec 30	
Unknown	121 - SE	T12N, R14E, Sec 27	
Unknown	129 - NW	T15N, R14E, Sec 22	
Unknown	131 - NW	T15N, R13E, Sec 27	
Unknown	132 - NW	T14N, R13E, Sec 3	
Unknown	135 - SW	T13N, R12E Sec 22	
Unknown	136 - SW	T13N, R12E, Sec 24	
Unknown	138 - SW	T13N, R13E, Sec 21	
Unknown	139 - SW	T12N, R14E, Sec 30	
Unknown	142 - NE	T15N, R13E, Sec 32	
Unknown	144 - SW	T13N, R14E, Sec 18	
Unknown	158 - NE	T15N, T16, Sec 27	

Cemeteries of Uncertain Location

Cemetery	Locale	Location	Church Affiliation and Remarks
Bain-Gunter	not plotted	Guy Plantation, Davenport	the graves of Mary L. ***Bain*** (1866-1901) and V. S. E. E. ***Gunter*** (d. 1861) **(23)**
Barnett-Cantey-Holder	not plotted	behind the Dan River Mills Plant, Benton	4 marked graves remain, 3 ***Cantey*** infants and Kate ***Cantey*** (1855-1860); David ***Barnett*** is believed to found here in an unmarked grave **(11) (38)**
Burkville	not plotted	Burkville	Burkville United Methodist Church; first known interment: George F. ***Wynn*** (1888-1948); ***Barkley, Belvis, Wynn*** and ***Young*** are common to this active cemetery **(38) (39)**
Cheek Place	not plotted	between Beechwood and Hayneville on AL 21	7 graves dating from 1842 to 1904; ***Garrett*** is common to this cemetery **(3)**

Cemeteries of Uncertain Location (Continued)

Cemetery	Locale	Location	Church Affiliation and Remarks
Collirene Hill	not plotted	Collirene	an active Cemetery; ***Scrugham*** is common here **(39)**
County Line	not plotted	6 miles south of Bragg	approximately 20 graves dating from 1862 to 1958; first known interment: Sarah Ann Surline ***Till*** (1830-1862); last known interment: William Clark "Doc" ***Luckie*** (1901-1958); ***Blalock*** and ***Hays*** are also found here **(3) (39)**
Crenshaw	not plotted	unknown	the grave of Pvt. Stephen ***Crenshaw*** (d. 1820),a Revolutionary War soldier, is said to be buried here along with other graves **(39)**
Double Church	not plotted	Trickem	the grave of Julia A. Dudley ***Kirkland*** (1844-1874) **(29)**
Forney	not plotted	unknown	the grave of Daniel Monroe ***Forney*** (1784-1847) is known to be found here **(39)**
Four Oaks	not plotted	Fostoria	at the former site of Four Oaks Methodist Church which burned in 1926; the graves of Mary Virginia ***Harrell*** (1883-1886), Edith Strickland ***Crook*** (1919-2000), James Bruce ***Crook*** (1921-1987) and Mary Beulah Davis ***Harrell*** (1864-1900) **(4) (39)**
Lewis	not plotted	Lowndesboro	Francis Lewis Cemtery; John Bushrod ***Lamkin*** (1810-1856) is known to be buried here.**(39)**
Gilgal	149 - SW	T12N, R12E, Sec 25	former site of Gilgal Baptist Church; first known interment: Cassie M. ***Perkins*** (1858-1861); last known interment: Mary Catherine ***Thompson*** (1860-1919); ***Autrey*** is also found here, along with many unmarked graves **(23) (39)**
Gresham	not plotted	Old McQueen Smith Place, Bama Bend, White Hall	12 marked and numerous unmarked graves; first known interment: Reubin ***Glaze*** (1766-1831); last known interment: Hattie May and Robert M. ***Gresham*** both died on March 10, 1886 **(26)**
Hamilton	not plotted	Saddler Place near Manack	9 graves; first known interment: P. H. ***Hamilton*** (1819-1849); last known interment: Jennie L. ***Hamilton*** (1879-1885) **(29)**
Hardy-Haynes-Coleman	not plotted	west of Co. Rd. 9, 2.5 miles north of Collirene	12 graves; first known interment: infant ***Wilson*** (d. 1828); last known interment: William B. ***Haynes*** (1820-1883); ***Coleman*** and ***Hardy*** are also found here **(26)**
Hauser Plantation	not plotted	I.D. Hauser Plantation	William ***Hearne*** (1746- 1832) is known to be buried here **(39)**
Hickory Grove	not plotted	unknown	also known as Hickory Hill; Sgt. Jeremiah Rackley ***Ratliff*** (1757-1838) is known to be buried here **(39)**
Humphrey	134 - SW	T13N, R12E, Sec 17	the grave of Mrs. Phereby C. ***Humphrey***, the wife of William S. ***Humphrey***, who died in 1848 at about 35 years of age **(4)**
Hutchinson	not plotted	unknown	the graves of Holey ***Hutchinson*** (1795-1858), John Wesley ***Hutchinson*** (1829-1833) and Matilda ***Hutchinson*** (1818-1847) **(16)**
Ivey	not plotted	.25 miles north of Co. Rd. 40 in White Hall	the markers for Revolutionary War veteran Elijah ***Ivey*** (1755-1840) and Ardilesia ***Ivey*** (1805-1848); residents report that there were many other gravestones at this site in the past **(17)**
Little Bethel	not plotted	Burkville	Little Bethel Primitive Baptist Church; an active cemetery **(39)**
Mason	not plotted	2.2 miles down Mason Road from Montgomery Co. Rd. 15	
Macedonia	not plotted	Macedonia	11 marked and numerous unmarked graves; first known interment; Martha Arant ***Till*** (1817-1890); last known interment; Lilla Collins ***Arant*** (1862-1913); ***Orton, Pope, Williams*** and ***Woodruff*** are also found in this inactive cemetery **(3) (39)**
McCall-McRea	not plotted	between Lowndesboro and St. Clair near Robinson Place	approximately 50 graves, only half of which are marked; first known interment: Mary Ann ***McCall*** (1822-1823); last known interment: Sarah ***McCall*** (1804-1893) **(16)**
McQueen	not plotted	4 miles east of Hayneville, north of County Road 26	the stone of Samuel J. ***McQueen*** (1804-1832) found lying flat at the former location of his plantation **(13)**
Meadows	not plotted	Lowndesboro	the unmarked grave of Isham ***Meadows*** (1765-1844) **(39)**
Mock	not plotted	between Benton & White Hall, .5 mi. E. of Big Swamp Bridge	Mock Plantation Cemetery; the broken stones of Benjamin ***Mock***, Jr. (1798-1848), Ann Mock ***Sherrill*** (1821-1846), John M. ***Mock*** (1801-1855) and Matilda Bryan ***Mock*** (1803-1835) **(14) (39)**
Nixon	not plotted	former Nixon Plantation	the grave of William Owen ***Nixon*** (1802-1868) **(39)**
Philadelphia	not plotted	1 mile west of Farmersville	approximately 20 graves; first known interment: Mary H. ***Wilson*** (d. 1853); last known interment: Mary ***Dudley*** (d. 1884); ***Breazeale, Key*** and ***Oliver*** are also found here **(1) (4)**
Pines	not plotted	Hayneville	
Reese	not plotted	Old Reese Plantation, Lowndesboro	the graves of George M. ***Reese*** (1788-1852), Ann ***Reese*** (1815-1883), Augustus ***Reese*** (1842-1862), George M. ***Reese*** (1851-1889) and Perry ***Reese*** (d. 1905) **(16)**
Rice	not plotted	Fort Deposit	the grave of Rev. William ***Rice*** (1787-1867) **(3)**
Saint Paul CME	not plotted	Hayneville	an active cemetery **(39)**
School House	not plotted	AL 263, S. of Braggs in Palmyra	Alexander ***Shanks*** (d. 1848), Margaret ***Shanks*** (1814-1884) and numerous unmarked graves **(24) (38)**
Scotts Bridge	not plotted	unknown	the grave of Thomas Baytop ***Scott*** (1761-1821) is known to be found here **(25) (39)**
Simmons Hill	not plotted	unknown	the grave of Terrance ***Ponder*** (d. 2009) is known to be found here **(39)**
Smyrna	not plotted	4 miles N. or Ft. Deposit on the right side of Co. Rd. 37	18 graves; first known interment: William Henry ***Shelby*** (1831-1839); last known interment: Cornelia ***Lightfoot*** (b. & d. 1868); ***Gaffney, Hunley*** and ***May*** are also found here **(1) (4) (39)**
Springhill	not plotted	unknown	Springhill Church of Christ
Sprott	not plotted	just off White Hall-Gresham Place Road	the graves of Samuel ***Sprott*** (1785-1848) and Nancy ***Sprott*** (1837-1841) along with several unmarked graves **(16)**
Unknown	not plotted	on the west side of AL 185, near the Butler Co. line	an illegible stone located on a bluff next to the highway with evidence of other makers in the nearby woods; a second source describes a destroyed cemetery at this location with the following interments: Jessie M. ***Barganier*** (1843-1863), Hillary C. ***Barganier*** (1857-1894), Martha ***Dickson*** (1866-1897), Mattie E. ***Kilgor*** (1838-1908) and Mary ***Bush*** (1870-1886) **(8) (12)**
Unknown	not plotted	near Bragg	the only remaining marker is that of Carolyn Clardina ***Whittle***, wife of E. Whittle, who died in 1888 **(3)**
Unknown	not plotted	between Mt. Willing and Beechwood, N. of AL 21	***Woodruff*** is found among many unmarked graves **(3)**

Cemeteries of Uncertain Location (Continued)

Cemetery	Locale	Location	Church Affiliation and Remarks
Unknown	not plotted	near Clyde Day's between Mt. Willing and Beechwood	unknown number of graves as many stones have been removed; John Luther ***Maynard*** (d. 1862), Lizzie Luther ***Maynard***, Adeline W. ***Giddon*** and H. ***Giddon*** are found here **(25)**
Unknown	not plotted	Lowndesboro	formerly a white cemetery now used by the black community; early interments include Sarah ***Farris*** (d. 1860), Mordecai ***Farris*** (1810-1859), Catherine W. Farris ***Grant*** (1799-1856), Samuel Edward ***Farris*** (1837-1845), Susie Wood ***Morten*** (1860-1910), Mary ***Jones*** (d. 1841) and Thomas ***Jones***, Sr. (d. 1834) **(22)**
Unknown	not plotted	T16N, R14E, Sec 15	20 marked graves; ***Harris, McCall, Nixon, Rochelle*** and ***Rugeley*** are found here **(37)**
Unknown	not plotted	T14N, R16E, Sec 10	4 marked graves; Mary ***Bibb*** (d. 1918, 100 years), Anthony ***Russell*** (d. 1957), Susie ***Russell*** (1894-1947) and George ***Washington*** (1927-1975) **(37)**
Unknown	not plotted	T14N, R6E, Sec 23	1 identifiable and over 30 unmarked graves; Florence ***Brown*** (1890-1920) **(37)**
Walker	not plotted	East Lowndes Co. on the old B. W. Walker Plantation	the graves of Benjamin Wych ***Walker*** (1805-1854), Frances W. Walker ***Hardy*** (1808-1857) and Nancy Walker ***Wigginton*** (1803-1859) **(16)**
Watkins	not plotted	unknown	the grave of Thomas ***Hamilton*** (1758-1844) is known to be found here **(39)**
Whittle	not plotted	near Bragg	the grave of Carolyn C. ***Whittle*** (d. 1888) **(25)**

Sources

1. AlGenWeb Archives. *Lowndes County, Alabama.* 20 September 2004. <ftp://ftp.rootsweb.com/pub/usgenweb/al/lowndes/cemetery/>.
2. Franklin, Lisa. *Tracking Your Roots.* 24 March 1998. <http://members.aol.com/GenWebLisa/lowndes.htm>
3. *Publications of the Lowndes County Historical and Genealogical Society.* Vol. 2, No. 4. October, 1969.
4. *Publications of the Lowndes County Historical and Genealogical Society.* Vol. 1, No. 1. January, 1968.
5. *Publications of the Lowndes County Historical and Genealogical Society.* Vol. 1, No. 2. April, 1968.
6. Personal correspondence with James E. Coleman of Huntsville, Alabama.
7. Personal correspondence with Rae Venable Calvert of Pearland, Texas.
8. Personal correspondence with Terry Brown.
9. *Central Alabama Genealogical Society Publication.* Vol. 16, No. 1. Selma, Alabama: The Society, January, 1990.
10. *Central Alabama Genealogical Society Publication.* Vol. 17, No. 4. Selma, Alabama: The Society, October, 1991.
11. *Publications of the Lowndes County Historical and Genealogical Society.* Vol. 29, No. 3. July, 1996.
12. *Publications of the Lowndes County Historical and Genealogical Society.* Vol. 29, No. 4. October, 1996.
13. *Publications of the Lowndes County Historical and Genealogical Society.* Vol. 31, No. 3. July, 1998.
14. *Publications of the Lowndes County Historical and Genealogical Society.* Vol. 22, No. 3. July, 1989.
15. *Publications of the Lowndes County Historical and Genealogical Society.* Vol. 15, No. 4. October, 1982.
16. *Publications of the Lowndes County Historical and Genealogical Society.* Vol. 16, No. 3. July, 1983.
17. *Publications of the Lowndes County Historical and Genealogical Society.* Vol. 13, No. 3. July, 1980.
18. *Publications of the Lowndes County Historical and Genealogical Society.* Vol. 11, No. 2. April, 1978.
19. *Publications of the Lowndes County Historical and Genealogical Society.* Vol. 9, No. 3. July, 1976.
20. *Publications of the Lowndes County Historical and Genealogical Society.* Vol. 10, No. 2. April, 1977.
21. *Publications of the Lowndes County Historical and Genealogical Society.* Vol. 7, No. 4. October, 1974.
22. *Publications of the Lowndes County Historical and Genealogical Society.* Vol. 6, No. 2. April, 1973.
23. *Publications of the Lowndes County Historical and Genealogical Society.* Vol. 3, No. 2. April, 1970.
24. *Publications of the Lowndes County Historical and Genealogical Society.* Vol. 1, No. 1. January, 1968.
25. *Publications of the Lowndes County Historical and Genealogical Society.* Vol. 2, No. 4. October, 1969.
26. *Publications of the Lowndes County Historical and Genealogical Society.* Vol. 8, No. 4. October, 1975.
27. *Alabama Genealogical Society Magazine.* Vol. 23. Birmingham, Alabama: The Society, 1991.
28. *Butler County Cemetery Inscriptions.* Greenville, Alabama: Butler County Historical Society, 1970.
29. *Lowndes County, Alabama Cemetery Records.* an unpublished manuscript held by the Alabama Department of Archives and History, Montgomery, Alabama. no author, no date.
30. *Central Alabama Genealogical Society Publication.* Vol. 4, No. 2. Selma, Alabama: The Society, April, 1978.
31. *Central Alabama Genealogical Society Publication.* Vol. 5, No. 3. Selma, Alabama: The Society, July, 1979.
32. Personal correspondence with Robert H. Graves of Fort Worth, Texas.
33. *Tombstone Inscriptions, Mt. Moriah Baptist Church, Lowndes County, Alabama*. 8 May 2000. <http://www.ccharity.com/alabama/mtmoriah.htm>.
34. *Tombstone Inscriptions, Rudolph Hill, Lowndes County, Alabama.* 8 May 2000. <http://www.ccharity.com/alabama/rudolphill.htm>.
35. *Tombstone Inscriptions, Gordon, Lowndes County, Alabama*. 8 May 2000. <http://www.ccharity.com/alabama/davidgordon.htm>.
36. Personal correspondence with Tom Boutwell of Dallas, Texas.
37. Personal correspondence with Reverend Gary Burton of Montgomery, Alabama.
38. Alabama Cemetery Preservation Alliance. 29 April 2013. <http://www.alabama-cemetery-preservation.com>.
39. *Lowndes County Cemeteries*. 11 March 2016. <http://www.findagrave.com/>.
40. Lowndes County AlArchives Cemeteries. 19 October 2009. <http://files.usgwarchives.org/al/Lowndes/cemeteries/>.
41. Google Maps. 23 April 2014. <maps.google.com>.

Numerical List of Cemeteries

1. Edwards
2. Edwards
3. Bonnell
4. Benton
5. Mount Sinai
6. Mount Nebo
7. Robert Rives
8. Good Hope
9. Saint Peters
10. Mount Gilead
10. Trickem
11. Hall
12. Unity
13. McGill
14. Mitchell
15. White
16. Morning Star
17. Mount Gillard
18. Wright Chapel
19. Alexander
20. Powell
21. Mount Canaan
22. Bethel
23. Yankee Town
24. Stone
25. Graves
26. Unknown
27. Young
28. Unknown
29. Haigler
30. Unknown
31. Rock Creek
32. Unknown
33. Wooten
34. Brown
35. Meadows
36. Turner
37. Oakview
38. Oakview
39. Unknown
40. Pine Grove
41. Fice
42. Mount Olive
43. Davis
44. New Bethel
45. Dunkin
46. Wilson-Hardy
46. Rives
46. Old Rives
47. Todd
47. Bethany
47. Collirene
48. Dunklin-Wathin
48. Mount
49. Shiloh
50. Mount Elam
51. Saint Paul
52. Unknown
53. Garr
54. Hopewell
55. Bogahoma
56. Ash Creek
57. Gordonsville
58. Bogahoma
59. Rudulph Hill
60. Gordon
61. Miles
62. Unknown
63. Moss
64. Turner
65. Morass
66. Mount Olive
67. Mount Moriah
68. McQueen
69. Hayneville
70. Willis Brewer
70. Mushat-Gilchrist
71. James
72. Davis
73. Mount Sinai
74. Grant
75. Bullock Hill
76. Beulah
77. New Pleasant Valley
78. Gilbert
79. Powell
80. Shiloh
81. Letohatchee
82. Rogers
83. Relf
84. Temple Gate
85. Farmersville
86. McColough
87. Farmersville
88. Soles
89. Cedar Creek
90. Sills
91. Oliver
92. Ruple
93. New Bethel Braggs
94. Crossroads
95. Snow
96. Hopewell
97. White Lily
98. Flat Pine
99. Unknown
100. Mount Willing
101. Lee
102. Temple Gate
103. Temple Gate
104. Big Union
105. Salem
106. Mount Calvary
107. Unknown
108. Ramah
109. Unknown
110. Unknown
111. Lily
112. Lamar
113. Whitecloud
114. Means
115. Julian Town
116. Unknown
117. Sawyer
118. Payne
119. Poole
120. Unknown
121. Unknown
122. Myrtlewood
123. Jordan
124. Summer Hill
125. Little Sandy Ridge
126. Flatwoods
127. Rogers
128. Hopewell
129. Unknown
130. Prarie Creek
131. Unknown
132. Unknown
133. New Mount Lily
134. Humphrey
135. Unknown
136. Unknown
137. New Salem
138. Unknown
139. Unknown
140. Clover Hill
141. Steep Creek
142. Unknown
143. Mount Teman
144. Unknown
145. Brightman
146. Smith
147. Concord
148. Drane
148. Vogle
149. Gilgal
150. McKee
151. Graves
152. Baptist Hill
153. CME Lowndesboro
154. Lewis
155. Byrd
156. Union Church
157. McPherson
158. Unknown
159. Cook's
160. Twombly

MACON COUNTY

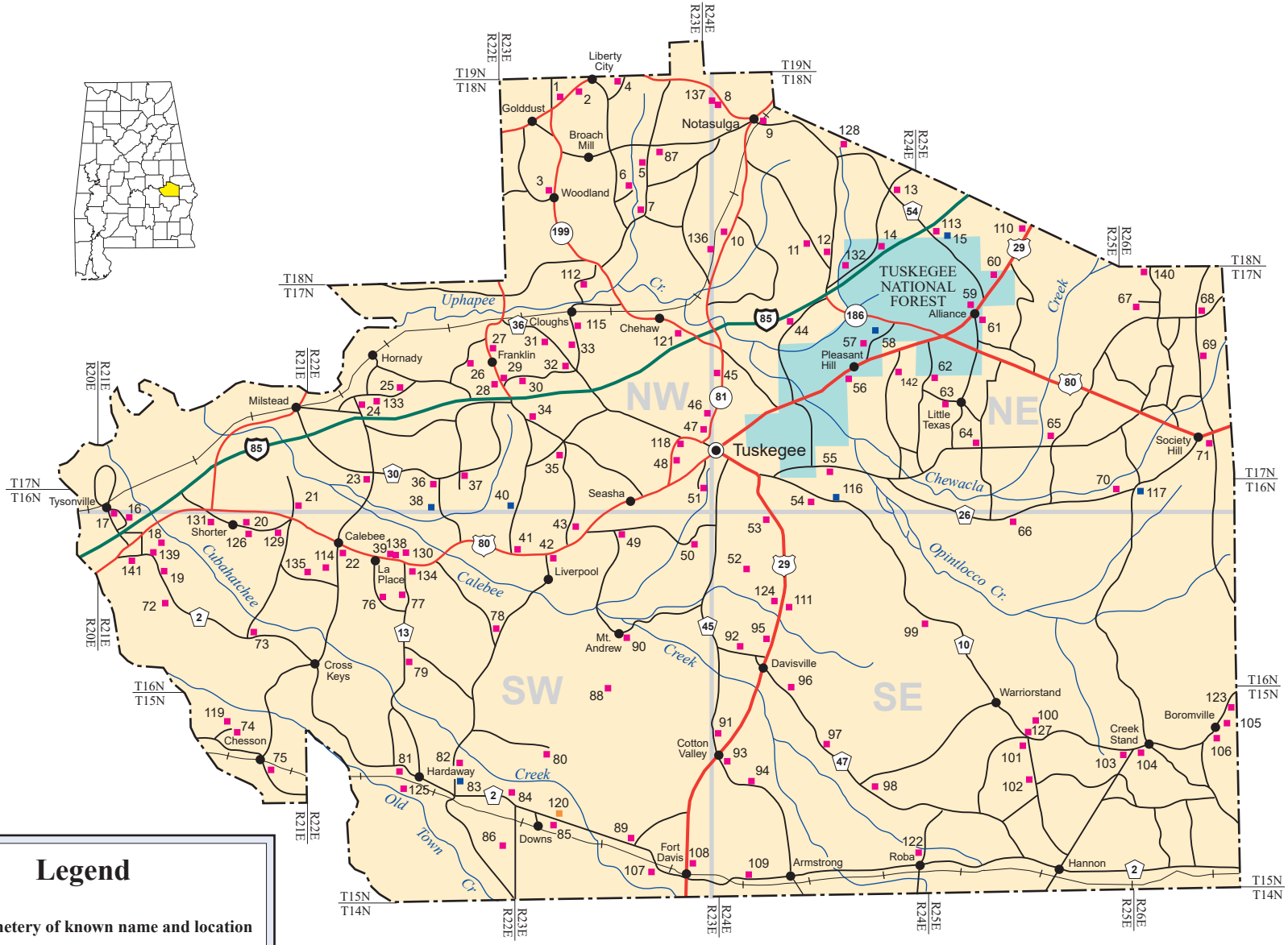

Legend

- 32 Cemetery of known name and location
- 50 Cemetery of unknown name
- 38 Cemetery of uncertain location
- County seat
- City, town or village

Produced by the Dept of Geography
College of Arts and Sciences
The University of Alabama

Cemetery	Locale	Location	Church Affiliation and Remarks
Abercrombie	126 - SW	T16N, R21E, Sec 3	only one or two surviving graves on what was the Bolling Green Plantation of Milo Bolling ***Abercrombie*** **(39)**
Ambers	76 - SW	T16N, R22E, Sec 16	
Antioch	102 - SE	T15N, R25E, Sec 16	Antioch Church; approximately 50 graves; ***Huffman*** is found here **(50)**
Antioch	5 - NW	T18N, R23E, Sec 14	Antioch United Methodist Church; approximately 460 graves; first known interment: Abigail ***Ashcraft*** (1815-1852); ***Baker, Barnhart, Bentley, Carmack, Evans, Hancock, Humphries, Ledbetter, May, Pattillo***, ***Segrest***, ***Taylor, Weldon, Williams*** and ***Young*** are also common to this cemetery still in use **(16) (50)**
Armstrong	13 - NE	T18N, R24E, Sec 24	Armstrong Methodist Church; approximately 125 graves; first known interment: John ***Grimes*** (1843-1862); ***Bilbro, Bufford, Calhoun, Christian, Cleghorn, Clemons, Dubberly, Fincher, Foss, Hodnett, Kittrell, Pattillo, Ray, Slaton, Whatley, Whitman*** and ***Wright*** are also common to this cemetery still in use **(37) (50)**
Ashdale	46 - NW	T17N, R23E, Sec 24	approximately 300 graves; first known interment: George Whitfield ***Hurd*** (b. & d. 1851); ***Adams, Banks, Buchanon, Carter, Crowder, Dailey, Dorsey, Dumas, Fields, Gardner, Gray, Harper, Harris, Howard, Hurd, Johnston, Potter, Shumpert, Smith, Sparks, Stockton, Turner, Walker, White*** and ***Williams*** are common to this active cemetery **(50)**
Bethel	37 - NW	T17N, R22E, Sec 35	Bethel Grove Missionary Baptist Church; 9 graves **(48)**
Bethlehem	8 - NE	T18N, R24E, Sec 6	site of a Primitive Baptist Church from 1860 to 1940; approximately 400 graves; first known interment: Laban Chapman ***Pool*** (1791-1851); ***Adcock, Akin, Baxley, Birmingham, Boles, Bryant, Cason, Coleman, Darnell, Duke, Echols, Freeman, Hill, Hutchens, Jackson, Laney, May, Merchant, Parker, Patterson, Ruff, Sanders, Shaw, Taylor, Thompson, Vardaman***, ***Waller, Webster*** and ***Wilkerson*** are common to this active cemetery **(45) (50)**
Bethlehem	94 - SE	T15N, R24E, Sec 18	Bethlehem Church
Borom	105 - SE	T15N, R26E, Sec 9	see Boromville
Boromville	105 - SE	T15N, R26E, Sec 9	also known as Borom Cemetery; 14 graves; first known interment: Jane ***Borom*** (1813-1849); last known interment: Margaret Elizabeth ***Williams*** (1838-1911); ***Carter*** is also found here **(33)**
Boromville	106 - SE	T15N, R26E, Sec 9	Boromville A.M.E. Zion Church; ***Borom, Cooper, Key, Rias, Richardson, Smith, Thomas*** and ***Tolbert*** are common to this active cemetery **(50)**
Bradford	36 - NW	T17N, R22E, Sec 34	Bradfords Chapel United Methodist Church; organized 1868, erected 1870; approximately 175 graves; first known interment: infant ***Richardson*** (d. 1850); ***Adams, Braswell, Carr, Cox, Kilpatrick, Oswalt, Pierce, Richardson, Segrest, Sheppard, Slay*** and ***Watson*** are common to this cemetery still in use **(27) (48) (50)**
Brownhill	14 - NE	T18N, R24E, Sec 35	Brownhill or Brown Hill Cluster Church; approximately 20 graves in an active cemetery; first known interment: Edith ***Harris*** (1872-1945); ***Britt, Brownm, Flemming, Moore, Strong*** and ***Tolbert*** are also found here **(48) (50)**
Callaway	87 - NW	T18N, R23E, Sec 14	the grave of James A. ***Callaway*** (1821-1851) along with several unmarked graves **(30)**
Calebee	22 - SW	T16N, R22E, Sec 8	Calebee Presbyterian Church, founded in 1841 as Line Creek Presbyterian Church and changed to Calebee in 1842; approximately 225 graves; first known interment: Mary Elizabeth Cloud ***Boyd*** (d.1843); ***Boyd, Carr, Cox, Haden, Jordan, Law, Letcher, Macon, Oswalt, Patterson, Pitchford, Primm, Robertson, Segrest, Smith, Thrasher, Warren, Weathers*** and ***Wilson*** are common to this active cemetery **(50)**
Campground	63 - NE	T17N, R25E, Sec 20	see Little Texas
Chapple	101 - SE	T15N, R25E, Sec 9	Coopers Chapel Church
Chehaw	121 - SW	T17N, R23E, Sec 12	
Chesson	19 - SW	T16N, R21E, Sec 17	9 graves; first known interment: William A. ***Marr*** (b. & d. 1850); last known interment: M. J. ***Chesson*** (1826-1906); ***Blakey, Lawrence*** and ***Marr*** are the only other surnames present **(18) (40)**
Clanton	43 - SW	T16N, R23E, Sec 8	11 graves; first known interment: Mary Ann ***Clanton*** (1810-1842); last known interment: Horace Elmore ***Clanton*** (1848-1876); ***Boyd*** is also found here **(33) (50)**
Cloud	92 - SE	T16N, R24E, Sec 30	also known as Fort Hull Cemetery; ***Harper*** is found here **(50)**
Cobb	67 - NE	T17N, R26E, Sec 7	approximately 75 graves; first known interment: William ***Woodall*** (1878-1902); ***Baker, Brown, Caldwell, Felton, Gilmore, Hatton, Holland, Ligon, Love*** and ***Morris*** are common to this active cemetery **(50)**
Cole	77 - SW	T16N, R22E, Sec 15	approximately 35 marked graves; first known interment: Rachel ***Story*** (1845-1905); last known interment: Rosetta ***Williams*** (1901-1979); ***Alexander, Carry, Cole, Coles, Cordon, Demps, Dry, Jones, Key, Leroy, Lewis, Macon, Menafee, Mitchell, Mullens, Simmons*** and ***Sizemore*** are common to this cemetery **(48) (50)**
Concord	12 - NE	T18N, R24E, Sec 34	Concord Church; approximately 65 graves; first known interment: Florence Irene ***Copeland*** (1903-1904); ***Adams, Clements, Copeland, Davis, Dobbs, Dougherty, Goins, Griggs, Hamilton, Henderson, Johnson, Long, McGinty, Murphy, Owens, Reynolds*** and ***Wright*** are common to this cemetery still in use **(50)**
Cooper	31 - NW	T17N, R23E, Sec 8	this cemetery is in poor condition with an unknown number of graves; first known interment: William ***Cooper*** (1786-1817); William W. ***Daughtry*** (1835-1901); ***Garrison*** and ***Proctor*** are also present **(13)**
Coopers Chapel	127 - SE	T15N, R25E, Sec 9	Coopers Chapel A.M.E. Church; Henrietta Robinson ***Tate*** (1915-1993) is known to be found in this small but active cemetery **(50)**
Creek Stand	103 - SE	T15N, R25E, Sec 13	Creek Stand A.M.E. Zion, original church constructed in 1895; approximately 200 graves; first known interment: Beedie ***Pace*** (1852-1902);***Chambliss, Ellison, Henderson, Hubbard, Julkes, Lloyd, Mahone, Pace, Reid, Rias, Slaughter, Smith, Snipes, Slaughter*** and ***Washington*** can be found here **(50) (51)**
Creek Stand	104 - SE	T15N, R26E, Sec 7	Creek Stand Methodist Church; approximately 100 graves; first known interment: Sarah G. ***Talbot*** (1807-1847); ***Arrington, Brannon, Brooks, Chandler, Ellison, Floyd, Jackson, Livingston, Lloyd, Minor, Pace, Seegar, Streetman, Talbot, Watts*** and ***Wilcoxon*** are common to this active cemetery **(34) (41) (50) (51)**
Cubahatchie	20 - SW	T16N, R21E, Sec 2	Cubahatchie Baptist Church, founded 1841; approximately 245 graves; first known interment: C.L. ***Chesson*** (1828-1847); ***Boles, Butler, Chesson, Crowe, Dougherty, Gowan, Harris, Henderson, Jones, Jordan, Law, McWhorter, Oswalt, Rodgers, Simmons*** and ***Tipton*** are common to this cemetery still in use **(7) (50)**
Cubahatchie	139 - SW	T16N, R21E, Sec 8	Cubahatchee Baptist Church of Christ; the church is long defunct; 8 graves; first known interment: John ***Griffin*** (1798-1847); last known interment: Carrie ***Roney*** (1851-1901); ***Scurlock, Shackleford*** and ***Turner*** are also found here **(50)**
Cunningham	114 - SW	T16N, R22E, Sec 18	the marked graves of Joseph L. ***Cuningham*** (sic) (1801-1845) and Rebecca ***Cunningham*** (d. 1846 at 43 years) as well as numerous unmarked graves **(8)**
Damascus	82 - SW	T15N, R22E, Sec 14	Damascus Missionary Baptist Church, an African American church established in 1873; ***Foy, Ghant*** and ***Harris*** are found here **(47) (50)**
Darlington	65 - NE	T17N, R 25E, Sec 26	Darlington Church; approximately 180 graves; first known interment: Mrs. Joycey ***King*** (d. 1861 at 30 years); ***Adams, Baker, Benton, Brown, Godfrey, Groce, Hardy, Hearn, Kelly, Kolb, Moon, Moore, Morris, Reese, Richardson, Sistrunk, Stinson, Talley, Tyner*** and ***Woodall*** are common to this active cemetery **(41) (50)**
Davis	50 - SW	T16N, R23E, Sec 12	
Dawson	122 - SE	T15N, R24, Sec 25	Dawson Church
Day	62 - NE	T17N, R25E, Sec 19	See Kirk Day
Divine Bethel	23 - NW	T17N, R22E, Sec 32	Divine Bethel Missionary Baptist Church; approximately 20 graves in an active cemetery **(48)**
Dubberly	128 - NE	T18N, R24E, Sec 14	Harriet Walker ***Dubberly*** (1800-1859) is one of two marked and several unmarked graves in this remote cemetery uniquely surrounded by a moat **(48) (50)**
Elam	110 - NE	T18N, R25E, Sec 27	former site of Elam Baptist Church; approximately 45 graves; first known interment: John L. ***Wright*** (1831-1865); ***Carr, Edwards, Huguley, Parr, Segrest, Story*** and ***Wright*** are common to this active cemetery **(50)**

Cemetery	Locale	Location	Church Affiliation and Remarks
Elam	30 - NW	T17N, R23E, Sec 18	New Elam Baptist Church; approximately 15 graves; first known interment: Odessa ***Baldwin*** (1914-1956); ***Barnett, Battle, Crowell, Fields, Graham, Hawkin, Merchant, Moss, Woods*** and ***Young*** are also found in this active cemetery **(50)**
Elizabeth	108 - SW	T15N, R23E, Sec 35	Elizabeth Missionary Baptist Church; approximately 30 graves; first known interment: John ***Smith*** (1876-1947); ***Cloud, Fitzpatrick, Horton, Motley, Robinson and Ross*** are common to this active cemetery **(50)**
Ferrell	113 - NE	T18N, R25E, Sec 30	see Harrell
Fort	93 - SE	T15N, R24E, Sec 7	approximately 100 graves; first known interment: Sarah C. ***Davis*** (1836-1847); ***Davis, Fort, Hicks, Jolly, McBryde, Mounce, Perry, Phillips*** and ***Story*** are common to this cemetery still in use **(44) (50)**
Fort Hull	92 - SE	T16N, R24E, Sec 30	see Cloud
Franklin	33 - NW	T17N, R23E, Sec 9	also known as Zion Cemetery; Zion or Franklin Church; Baker Lee ***Cooper*** (1900- 1961) and Acie ***Studivant*** (1888-1953) are found here **(50)**
Goodwyn	129 - SW	T16N, R21E, Sec 1	the graves of William Sabb ***Goodwyn*** (1825-1868) and wife Celestine Rosanna Raoul ***Goodwyn*** (1827-1875) **(48)**
Graham	86 - SW	T15N, R22E, Sec 24	also called Grimm; 14 graves; first known interment: Alexander J. ***Graham*** (1819-1841); last known interment: John A. ***Graham*** (1849-1871) **(19)**
Green-Cook	41 - SW	T16N, R23E, Sec 7	first known interment: William T. ***Green*** (d. 1835); last known interment: Sallie A. ***Green*** (d. 1870 at 7 years); ***Benton*** and ***Cook*** are also found here **(34) (40) (50)**
Greenwood	48 - NW	T17N, R23E, Sec 35	a large and active black cemetery; ***Antoine***, ***Carter***, ***Kennedy*** and ***Williams*** are found here **(50)**
Greater Wesley	125 - SW	T15N, R22E, Sec 16	Greater Wesley Chapel Church
Greater White	72 - SW	T16N, R21E, Sec 21	Greater White Church; also known as White or Judkins Cemetery; an active cemetery **(48) (50)**
Grimm	86 - SW	T15N, R22E, Sec 24	see Graham
Haffey	136 - NW	T18N, R24E, Sec 31	the grave of William ***Haffey*** (d.1853 at 50 years); ***Haffey*** died while working on the construction of the railroad here and was buried on the site **(48)**
Hamilton	130 - SW	T16N, R22E, Sec 10	13 graves; first known interment: John A. ***Hamilton*** (d. 1848); last known interment: James ***Hamilton*** (1886-1901); ***Garner***, ***Haden*** and Paul are also found in this cemetery **(40)**
Hardaway	81 - SW	T15N, R22E, Sec 16	approximately 130 graves; first known interment: John P. ***Cahan*** (d. 1843); ***Castleberry, Chesson, Copeland, Henderson, Mote*** and ***Parker*** are common to this cemetery still in use **(23) (50)**
Harrison	95 - SE	T16N, R24E, Sec 29	see Mount Nebo
Harrell	113 - NE	T18N, R25E, Sec 30	also known as Ferrell Cemetery; the graves of Julia C. ***Harrell*** (1860-1902), William Alexander ***Scott*** (1857-1858) and William ***Ferrell*** (1791-1855) along with evidence of several other graves **(6) (48)**
Hearn	58 - NE	T17N, R24E, Sec 11	7 graves, 2 marked; Lorraine Miles ***Hearn*** (1833-1892) and Andrew J. ***Hearn*** (1808-1867), maintained by the U.S. Forest Service **(32)**
Hicklin	130 - SW	T16N, R22E, Sec 10	see Hamilton
Hickory Grove	57 - NE	T17N, R24E, Sec 14	approximately 135 graves; first known interment: H.H. ***Hughes*** (1820-1899); ***Baker, Fields, Freeman, Gunn, Hall, Hughley, Jerido, Johnson, Jones, Neal, Perry, Simmons, Stinson*** and ***Welch*** are common to this active cemetery **(50)**
Hoffman	52 - SE	T16N, R24E, Sec 7	approximately 20 marked and numerous unmarked graves; first known interment: Sarah J. ***Hoffman*** (1835-1840); last known interment: Eliza C. ***Hoffman*** (1828- 1903) until a recent burial in 2006; ***Campbell*** and ***Davis*** are only other surname found here **(12) (24) (50)**
Holt	69 - NE	T17N, R26E, Sec 16	approximately 50 marked and 12 unmarked graves; first known interment: James T. ***Holt*** (1815-1900); ***Gossett, Haywood, Holt, Legear, Marshall, Moon*** and ***Phillips*** are common to this active cemetery **(17) (50)**
Ivory	107 - SW	T15N, R23E, Sec 35	an active cemetery **(50)**
Jennings and Clark	140 - NE	T17N, R26E, Sec 6	7 graves; first known interment: Everett ***Clark*** (1919-1950); ***Scott*** and ***Simpson*** are also found in this active cemetery **(50)**
Judkins	72 - SW	T16N, R21E, Sec 21	see Greater White
Key	123 - SE	T15N, R26, Sec 4	the Key Family Cemetery 13 graves; first known interment: Judith George ***Key*** (1800-1845); last known interment: Frances Janet Key ***Mitchell*** (b. & d. 1916); ***Ellison*** is also found here **(50)**
Kirk Day	62 - NE	T17N, R25E, Sec 19	6 graves; first known interment: James C. ***Day*** (1833-1855); last known interment: Fannie S. Day ***Johnson*** (1837-1890) **(31)**
LaPlace	39 - SW	T16N, R22E, Sec 9	also known as Sweetgum Cemetery; approximately 60 graves; first known interment: Unity Elizabeth ***Cloud*** (1850-1855); ***Cloud***, ***Haden***, ***Jordan***, ***Warren*** and ***Williams*** are common to this cemetery still in use **(26) (50)**
Liberty	2 - NW	T18N, R23E, Sec 4	Liberty United Methodist Church; approximately 350 graves; first known interment: Alva Olen ***Ware*** (b. & d. 1904); ***Ballentine, Callahan, Carlisle, Fincher, Grigsby, Guthrie, Hardwick, King, Ledbetter, Pattillo, Powell, Reynolds, Small, Thompson, Ware*** and ***Whitman*** are found in this active cemetery **(50)**
Liberty Hill	88 - SW	T16N, R23E, Sec 33	Liberty Hill A. M. E. Zion Church, founded in 1844; ***Cloud*** is found here **(47) (50)**
Ligon	96 - SE	T15N, R24E, Sec 4	the grave of Charlotte Harris ***Grant*** (1882-1927) is found here **(50)**
Little Texas	63 - NE	T17N, R25E, Sec 20	approximately 570 graves; first known interment: Bedford Beauregard ***Stickland*** (1803-1837)***; Baker, Beasley, Bufford, Clyatt, Conway, Craft, Daniel, Davis, Dobbs, Dowdell, Edge, Flanagan, Harris, Hickman, Johnson, Langford, Law, Lawler, Lewis, Mangum, McGuire, Morgan, Murphy, Owens, Plant, Reynolds, Smith, Stringfellow, Whatley, Willis*** and ***Youngblood*** are common to this active cemetery **(50)**
Macedonia	54 - NE	T16N, R24E, Sec 4	Macedonia Church
Magnolia	99 - SE	T16N, R24E, Sec 24	Magnolia Church; approximately 50 graves; first known interment: Emma Louisa ***Pace*** (1920-1921); ***Borum, Gilbert, Harris, Jones, McMillian, Pogue, Renfroe*** and ***Willis*** are common to this active cemetery **(50)**
Mary Magdalene	21 - NW	T16N, R21E, Sec 1	Mary Magdalene Missionary Baptist Church, established 1897; approximately 30 graves; first known interment: Amziah ***McWhorter*** (1862-1934); ***Allen, Brown, Hooks, Martin, McWhorter, Pitts-Wallace, Riley, Scott, Smiley, Thornton*** and ***Watkins*** are common to this cemetery still in use **(50)**
McCrary	11 - NE	T18N, R24E, Sec 34	McCrarys Chapel Church; approximately 20 graves; first known interment: Rhodia A. ***McCrary*** (1855-1924); last known interment: Calvin Edward ***Ray*** (1950-1995); ***Carlton, Green, Grimes, Howard, McCrary, McKee, Nunn, Padgett, Ray, Redd*** and ***Williams*** are common to this cemetery **(50)**
Melton	131 - SW	T16N, R21E, Sec 4	adjacent to the Shorter Town Hall is found the grave of H. M. ***Milton*** (d. 1852 at 37 years) **(48)**
Miles	132 - NE	T18N, R24E, Sec 34	a single marker with the names ***Carter, Hooks, Miles, Perky*** and ***Spear***; no dates **(48)**
Mount Aaron	85 - SW	T15N, R23E, Sec 19	Mount Aaron Church; also known as Mount Era Church
Mount Andrew	49 - SW	T16N, R23E, Sec 10	Mount Andrew Church

Cemetery	Locale	Location	Church Affiliation and Remarks
Mount Andrews	90 - SW	T16N, R23E, Sec 27	Mount Andrews; Bell and Parks are known to be found here **(50)**
Mount Era	85 - SW	T15N, R23E, Sec 19	see Mount Aaron
Mount Esther	59 - NE	T17N, R25E, Sec 5	also spelled Ester; Mount Esther A.M.E. Zion Church; approximately 75 graves; first known interment: Lee ***Chandler*** (1868-1928); ***Baker, Brundage, Chisholm, Jones, Lamb, Pritchett, Tyson, Walker, Warren*** and ***Williams*** are common to this active cemetery **(50)**
Mount Heeren	1 - NW	T18N, R23E, Sec 5	Mount Heeren or Hebrew Church; approximately 65 marked and several unmarked graves; first known interment: Richard ***Robinson*** (1881-1933); ***Graham, Kelly, Morgan, Moss*** and ***Simpson*** are also common to this active cemetery **(2)**
Mount Nebo	95 - SE	T16N, R24E, Sec 29	also called Harrison; a partial survey reveals that the surnames ***Bryant, Forte, Harris, Howard, Jackson, Martin, Menifee, Milbry, Pressley, Sparks*** and ***Webb*** are common to this cemetery still in use **(49) (50)**
Mount Olive	73 - NW	T16N, R21E, Sec 26	Mount Olive Missionary Baptist Church, established in 1902; ***Crowell***, ***McNair*** and ***Purifoy*** are found in this active cemetery **(48) (50)**
Mount Pisgah	80 - SW	T15N, R23E, Sec 7	Mount Pisgah Church; 7 graves; first known interment: Isabella Harper ***Chambers*** (d. 1848); last known interment: Sarah J. ***Hall*** (d. 1892); ***Foote*** is also found here **(17)**
Mount Pleasant	66 - SE	T16N, R25E, Sec 9	Mount Pleasant Missionary Baptist Church; approximately 150 graves; first known interment: Georgia Richardson ***Jackson*** (1890-1930); ***Butler, Collins, Foote, Griffin, Harris, Howard, Levett, McGruder, McIntosh, Phillips, Simmons, Torbert, Tyner*** and ***Whitehead*** are common to this active cemetery **(50)**
Mount Pleasant	78 - SW	T16N, R22E, Sec 25	Mount Pleasant Church; Harper and Wilson are found here **(50)**
Mount Sillar	75 - SW	T15N, R21E, Sec 11	Mount Sillar Baptist Church, also known as Silah Cemetery; a small but active cemetery; first known interment: William Jake ***Swanson***, Jr. (1955-1970); ***Drake***, ***Edwards*** and ***Evans*** are also found here **(48) (50)**
Mount Temon	45 - NE	T17N, R24E, Sec 18	Mount Temon Primitive Baptist Church
Mount Zion	7 - NW	T18N, R23E, Sec 23	Mount Zion Church
Mount Zion	74 - SW	T15N, R21E, Sec 10	approximately 12 graves; first known interment: infant ***Carmichael*** (d. 1854); last known interment: Louesa J. ***Oswalt*** (1853-1869); until two graves in 2014 **(25) (48) (50)**
Murphy	142 – NE	T17N, R24E, Sec 13	
Neals Chapel	29 - NW	T17N, R22E, Sec 13	Neals Chapel United Methodist Church, also spelled Neils; organized 1843; approximately 60 graves; first known interment: Bobby ***Daughtry*** (1923-1929); most of the graves are of the ***Daughtry*** family; ***Carroll, Fuller, Godfrey, Sargent, Spain, Still*** and ***Thrower*** are also found in this active cemetery **(5) (15) (50)**
Nebraska	79 - SW	T16N, R22E, Sec 34	Nebraska Missionary Baptist Church, organized in 1892; ***Gregory*** is found here **(47) (50)**
New Elam	30 - NW	T17N, R23E, Sec 18	see Elam
New Hope	17 - SW	T16N, R21E, Sec 6	New Hope Baptist Church; an active cemetery; ***Henson***, ***Jackson*** and ***Sanders*** are found here **(48) (50)**
New Hope	141 - SW	T16N, R21E, Sec 7	New Hope Church; approximately 50 graves; first known interment: Dora L. ***Robinson*** (1929-1980); ***Bell, Hall, Jackson, Johnson, Langford, Lucas, McCloud, McDade, Robinson, White*** and ***Williams*** are common to this active cemetery**(50)**
Notasulga	9 - NE	T18N, R24E, Sec 8	Notasulga City Cemetery; approximately 600 graves; first known interment: William Alexander ***Talley*** (1852-1853)***; Adams, Addison, Akin, Armstrong, Baker, Bass, Beasley, Blanks, Boles, Bridges, Calhoun, Cameron, Delbridge, Godfrey, Hodnette, Hunter, Jackson, Kimbrough, May, McKee, Moon, Moss, Slocumb, Ward, Wilkerson, Williams, Wilson*** and ***Zachry*** are common to this cemetery still in use **(12) (50)**
Notasulga	137 - NE	T18N, R24E, Sec 6	Notasulga Memory Gardens, adjacent to Bethlehem Cemetery; approximately 200 graves; ***Abrams, Bass, Fuller, Goodson, Hill, Johnson, Joiner, King, Ledbetter, McKee, Payne, Pugh, Reynolds, Rusk, Sims, Strong, Thompson, Waldrep, Weldon*** and ***Yarbrough*** are common to this contemporary cemetery **(50)**
Oak Grove	60 - NE	T17N, R25E, Sec 4	Oak Grove Missionary Baptist Church; approximately 70 graves; first known interment: Iena Mae ***Buchannon*** (1923-1966); ***Baker, Brown, Brundage, Buchannon, Capers, Chisholm, Cloud, Collier, Cooper, Davis, Felton, Johnson, Jones, Melton, Scott, Sistrunk*** and ***Tyner*** are common to this cemetery still in use **(50)**
Old Cubahatchee	18 - SW	T16N, R21E, Sec 8	approximately 10 graves; first known interment: John ***Griffin*** (1798-1847); last known interment: John ***Shackleford*** (1809-1869); ***Turner***, ***Roney*** and ***Scurlock*** are also present **(17)**
Oswalt	119 - SW	T15N, R21E, Sec 3	approximately 7 graves from the 19th century; 5 of the ***Carmichael*** family and 2 of the ***Oswalt*** family; first known interment: infant ***Carmichael*** (d. 1854); last known interment: Louesa B. ***Oswalt*** (1853-1869) **(50)**
Pine Grove	64 - NE	T17N, R25E, Sec 29	Pine Grove A.M.E. Zion Church; approximately 150 graves; first known interment: Jinnice ***Tyner*** (d. 1918); ***Arnold, Bowen, Brown, Collins, Frazier, Jackson, McCray, Moore, Patterson, Richardson, Smith, Tatum, Tolbert, Tyner, Williams*** and ***Willis*** are common to this active cemetery **(50)**
Pleasant Hill	56 - NE	T17N, R24E, Sec 14	Pleasant Hill Church; approximately 25 marked and 25 unmarked graves; first known interment: Lucy A. (1859-1864) and Sarah I. (1852-1864) ***Collins*** who died on the same day; last known interment: William H. ***Humphrey*** (1876-1966); ***Davis***, ***Jackson*** and ***Morgan*** are common to this cemetery **(9) (50)**
Pleasant Springs	34 - NW	T17N, R23E, Sec 30	Pleasant Springs Baptist, formerly known as New Georgia Church; approximately 190 graves; first known interment: Andrew ***Tatum*** (1845-1849); ***Beasley, Boles, Caldwell, Carroll, Cooper, Cox, Daughtry, Gossett, McEachern, Raines, Segrest, Stanfield*** and ***Witcher*** are common to this active cemetery **(10) (50)**
Providence	71 - NW	T17N, R26E, Sec 28	see Society Hill
Ramsey	28 - NW	T17N, R22E, Sec 13	Ramsey Memorial Presbyterian Church; approximately 45 graves; a new cemetery established with the interment of Donna Ruth ***Hornsby*** (1956-1957); ***Chapman, Collier, Cox, Cunningham, Durham, Floyd, Hornsby, Hyde, McGhar, Oswalt, Stauter, Varner, Williams*** and ***Wood*** are common here **(15) (50)**
Rising Star	44 - NE	T17N, R24E, Sec 9	Rising Star Church
Roberts	134 - SW	T16N R22E, Sec 15	approximately 10 graves; first known interment: Savannah Georgia ***Roberts*** (b. & d. 1847); last known interment: Isaac N. ***Roberts*** (1837-1861) **(40) (50)**
Rush	53 - SE	T16N, R24E, Sec 5	13 graves; first known interment: Thomas J. ***Bryan*** (d. 1838); last known interment: Benjamin Andrew ***Rush*** (1830-1903); ***Adams*** is also found here **(36) (50)**
Saint James	55 - NE	T17N, R24E, Sec 34	the graves of Lottie Mae ***Love*** (b. & d. 1926) and William Ira ***Moore*** (1927-1930) are found here **(50)**
Saint John	32 - NW	T17N, R23E, Sec 16	Saint John Church; King is found here **(50)**
Saint John	6 - NW	T18N, R23E, Sec 22	Saint John Church
Saint Marks	89 - SW	T15N, R23E, Sec 27	Saint Marks Baptist Church
Saint Paul	109 - SE	T15N, R24E, Sec 32	Saint Paul Baptist Church; approximately 30 graves; first known interment: George V. ***Williams***, Sr. (1880-1934); ***Harris***, ***Harvey***, ***Smith*** and ***Williams*** are common to this active cemetery **(50)**
Saint Paul	70 - NE	T16N, R25E, Sec 1	Saint Paul Missionary Baptist Church; approximately 90 graves; first known interment: Alice ***Buchanon*** (d. 1930); ***Baker, Brown, Buchanon, Jackson, Key, Neal, Pierson, Thomas*** and ***Varner*** are common to this active cemetery **(50)**
Salem-Macon	4 - NW	T18N, R23E, Sec 3	Salem-Macon Baptist Church, organized in 1840; approximately 500 graves; first known interment: Eli B. ***York*** (1826-1852); ***Boles, Bryant, Hood, Horn, Humphries, Ledbetter, May, Parker, Plant, Pollard, Segrest, Strough, Thompson, Ware, Wilkerson*** and ***Williams*** are common to this active cemetery **(17) (47) (50)**
Scurlock	135 - SW	T16N, R22E, Sec 18	the grave of Daniel Scurlock (1799-1838) **(48)**

Cemetery	Locale	Location	Church Affiliation and Remarks
Sears	26 - NW	T17N, R22E, Sec 14	approximately 65 graves; first known interment: Robert E. ***Sears*** (1835-1862); ***Allen, Golden, Johnson, Payne, Segrest, Stanfield, Starr*** and ***Taylor*** are also common to this cemetery still in use **(13) (50)**
Segrest	115 - NW	T17N, R23E, Sec 9	approximately 20 marked and numerous unmarked graves; first known interment: William M. ***Segrest*** (1817-1848); last known interment: Mary J. ***Segrest*** (1842- 1896); ***Chapman, Cloughs, Padgett, Sellers*** and ***Trammell*** are also common to this cemetery **(11) (50)**
Segrest-Gibson	27 - NW	T17N, R22E, Sec 13	approximately 10 graves; first known interment: E.J. ***Segrest*** (d. 1880); last known interment: Henry Wayne ***Raney*** (1898-1968); ***Gibson*** is also found here **(13)**
Shady Grove	35 - NW	T17N, R23E, Sec 29	Shady Grove Missionary Baptist Church, established in 1895; first known interment: Jacob Arthur ***Smith*** (1842-1915); ***Allen, Howard, Jackson, Mitchell*** and ***Smith*** are common to this cemetery still in use **(47) (50)**
Shiloh	10 - NE	T18N, R24E, Sec 30	Shiloh Baptist Church; approximately 270 graves; first known interment: Mary S. ***Hughes*** (b. & d. 1887); ***Beasley, Crittenden, Gaines, Green, Iverson, Mahone, Mims, Morgan, Moss, Pinkard, Pollard, Ray, Robinson, Simpson, Sinclair, Smith, Tripp*** and ***Wagner*** are common to this active cemetery **(50)**
Shiloh	111 - SE	T16N, R24E, Sec 21	Shiloh Church
Shiloh	124 - SE	T16N, R24E, Sec 20	
Silah	75 - SW	T15N, R21E, Sec 11	see Mount Sillar
Smith	133 - NW	T17N, R22E, Sec 20	7 graves; first known interment: Sarah ***Phillips*** (1783-1841); last known interment: Eudora ***Ashcraft*** (1855-1856); ***Simmons*** and ***Smith*** are also found here **(40)**
Society Hill	71 - NE	T17N, R26E, Sec 28	also known as Providence Cemetery; over 200 graves; first known interment: A. W. ***Gentry*** (d. 1854); ***Arnold, Blanton, Chadwick, Edwards, Foote, Glass, Godfrey, Greathouse, Jones, Kelly, Lawson, Mayberry, Myhand, Richardson, Sistrunk, Toney*** and ***Torbert*** are common to this cemetery still in use **(35) (41) (50)**
Spring Hill	91 - SE	T15N, R23E, Sec 12	Spring Hill Missionary Baptist Church, organized in 1897 **(47)**
Sweet Canaan	42 - SW	T16N, R23E, Sec 17	Sweet Canaan or Sweet Kingdom Church
Sweetgum	39 - SW	T16N, R22E, Sec 9	see LaPlace
Sweet Gum	138 - SW	T16N, R22E, Sec 15	Sweet Gum A.M.E Church; 4 graves; Ezekiel ***Flowers*** (d. 1934), James ***Flowers*** (1902-1969), Myrtle Mae ***Flowers*** (1905-1995), and Mattie Flowers ***Jackson*** (1939- 2001) **(50)**
Sweet Pilgrim	98 - SE	T15N, R24E, Sec 14	Sweet Pilgrim Baptist Church; approximately 175 graves; first known interement: Horbard ***Reid*** (d. 1909); ***Carter, Chambliss. Collins, Crayton, Echols, Flennoy, Germany, Harris, Hendon, Johnston, Moore, Reid, Swanson, Whitlow*** and ***Wright*** are common to this active cemetery **(50)**
Taylor	51 - NW	T16N, R23E, Sec 1	
Tuskegee	47 - NW	T17N, R23E, Sec 25	Tuskegee City Cemetery; first known interment in 1845; approximately 2,050 graves; ***Abercrombie, Adams, Alexander, Bilbro, Brantley, Breedlove, Campbell, Carr, Chambless, Conner, Cox, DeBardeleben, Drakeford, Dubose, Gautier, Hardwick, Hendon, Howard, Huddleston, Hurt, Johnston, Lamar, Motley, Patterson, Pinckard, Price, Reynolds, Segrest, Sistrunk, Smith, Stevens, Swanson, Taylor, Thompson, Varner, Watson, Webb, Williams*** and ***Wright*** are common to this active cemetery **(1) (50)**
Tuskegee Institute	118 - NW	T17N, R23E, Sec 25	also known as Tuskegee University Campus Cemetery; the graves of George Washington ***Carver*** (1864-1943) and Booker T. ***Washington*** (1856-1915) are found on the grounds of the Tuskegee Institute; approximately 50 graves; first known interment: Fanny Norton ***Washington*** (d. 1884); ***Calloway, Clarke, Foster, Greene, Imes, Logan, Palmer, Patterson Perry*** and ***Washington*** are common to this cemetery still in use **(43) (50)**
Tysonville	16 - SW	T16N, R21E, Sec 6	first known interment: Jerry ***Clemens*** (1870-1925); ***Baker, Clemens, Jackson, Langford, Mitchell, Owens, Smith, Thomas, Washington, Watson*** and ***White*** are common to this active cemetery **(50)**
Union	106 - SE	T15N, R26E, Sec 9	see Boromville
Union Christian	61 - NE	T17N, R25E, Sec 8	
Union Oak Grove	84 - SW	T15N, R22E, Sec 24	Union Oak Grove or Union Grove Church
Walker	24 - NW	T17N, R22E, Sec 20	a family cemetery with seven generations of the descendants of Benjamin ***Walker*** (1814-1858) (39) **(40)**
Walker Chapel	25 - NW	T17N, R22E, Sec 21	Walker Chapel Church; approximately 20 graves; first known interment: Minnie C. ***Oden*** (1885-1922); ***Loebler*** is common to this active cemetery **(50)**
Warrior Stand	100 - SE	T15N, R25E, Sec 9	located behind Coopers Chapel A.M.E. Church; approximately 150 graves; first known interment: Elisha Fletcher ***Hurt*** (d. 1817); last known interment: Henry J. ***Wright*** (1860-1936***); Burt, Dozier, Gresham, Grimmett, Key, Lumpkin, Perry, Reese, Reynolds*** and ***Wright*** are common to this cemetery (Editors Note: this data refers to the white portion of the cemetery as the black portion is still in use) **(19) (38) (50)**
Whatley	68 - NE	T17N, R26E, Sec 9	approximately 77 marked and numerous unmarked graves; first known interment: Ophelia ***Whatley*** (1898-1900); ***Baker, Bennett, Edwards, May, Smith, Thompson*** and ***Walker*** are common to this cemetery still in use **(42) (48) (50)**
White	72 - SW	T16N, R21E, Sec 21	see Greater White
Whitlow	97 - SE	T15N, R24E, Sec 10	
Woodland	3 - NW	T18N, R23E, Sec 20	Woodland Presbyterian Church; approximately 75 graves; first known interment: Florence Ethel ***Miller*** (1907-1934); ***Ledbetter, Matheny, Miller, Morris*** and ***Pattillo*** are common to this cemetery still in use **(17) (50)**
Zion	33 - NW	T17N, R23E, Sec 9	see Franklin

Cemeteries of Unknown Name

Cemetery	Locale	Location	Church Affiliation and Remarks
Unknown	120 - SW	T15N, R23E, Sec 19	

Cemeteries of Uncertain Location

Cemetery	Locale	Location	Church Affiliation and Remarks
Ambercrombie	not plotted	T16N, R21E, Sec 4	found on a hill off County Road 138 near the Shorter exit of I-85 is the grave of Sarah L. ***Abercrombie*** (no dates) **(48)**
Baker	not plotted	Society Hill	Benejah ***Baker*** (1808-1858) and John James ***Baker*** (1830-1916) are known to be buried here **(50)**
Barrow	116 - NE	T16N, R24E, Sec 2/11	7 marked and numerous unmarked graves; first known interment: William ***Barrow*** (1813-1887); last known interment: Henry ***Reynolds*** (1929-1951); ***Johnson, Moore*** and ***Wilson*** are also found here **(28)**
Blakey	not plotted	Shorter	the graves of Boling Anthony ***Blakey*** (1801-1878) and Henry O. ***Micou*** (d. 1844 at 30 years) **(40)**
Boyd	not plotted	Tuskegee	the graves of John Vine ***Ferguson*** (1947-2016) and Sarah Shelly ***Harris*** (1868-1943) **(50)**

Cemetery	Locale	Location	Church Affiliation and Remarks
Bryant	not plotted	in front of Shiloh Baptist Church #111	an abandoned black cemetery which has given way to undergrowth **(46)**
Camp Watts	not plotted	Notasulga	the grave of George Weedon ***Arnold*** is known to be found here **(50)**
Carter	not plotted	Milstead	an active cemetery **(50)**
Cliett	not plotted	4 miles west of Shorter	the graves of Mary A. ***Cliett*** (d. 1848 at 35 years), Mary A. ***Cliett*** (1837-1851) and W. H. H. ***Cliett*** **(40)**
Colvard	38 - NW	T16N, R22E, Sec 3	6 graves; first known interment: Mary E. ***Colvard*** (1839-1846); last known interment: William A. ***Colvard*** (1802-1866); ***Colvard*** is the only surname present **(21) (40)**
Evergreen	not plotted	Tuskegee	
Franklin	not plotted	Franklin	Franklin Memorial Gardens
Gibson	not plotted	near Franklin	tombstones were removed to Tuskegee Cemetery to make way for an airfield during the Second World War; Captain Allen Churchill ***Gibson*** is known to be found here **(39) (50)**
Green	not plotted	Old Thompson Place, Shorter	the graves of Baldwin ***Green*** (1807-1837), Richard ***Green*** (1775-1851) and E. A. ***Pegues*** (d. 1843) **(40)**
Hobley	not plotted	T15N, R22E, Sec 24	the grave of Sarah ***Hobley*** (1871-1896) **(19)**
Jordan-Thompson	117 - NE	T16N, R26E, Sec 6	the graves of Narcissa Eliza ***Jordan*** (1822-1843), Samuel V. ***Jordan*** (1826-1855) and James Z. ***Thompson*** (1846-1871) **(29)**
Key	not plotted	Boromville	10 graves; first known interment: Judieth ***Key*** (d. 1845); last known interment: Frances Janette ***Mitchell*** (b. & d. 1916) **(36)**
Martin	40 - NW	T16N, R23E, Sec 6	see Noble
Mount Cannan	not plotted	Roba	the graves of Naomi Tolbert ***Phillips*** (1916-2002), Henrietta Robinson ***Tate*** (1915-1993), and James "Uncle Doc" ***Tolbert*** (1921-2004) are known to be found here **(50)**
Mount Esther	not plotted	unknown	Mount Esther A.M.E Zion Church; Johnnie Mae Neal ***Tyson*** (1911-2010) is known to be buried in this active cemetery **(50)**
Noble	40 - NW	T16N, R23E, Sec 6	also known as Martin Cemetery; first known interment: Harriet E. ***Noble*** (1827-1864); last known interment: Mary E. ***Noble*** (1869-1935); ***Brown, Martin, Raiford***, ***Raines*** and ***Story*** are also found here **(3) (4) (50)**
Old Webb	not plotted	3 miles from Tuskegee on the Atlanta-Montgomery Hwy.	
Raney	not plotted	near Franklin	
Shorter	not plotted	Shorter	first known interment in 1845 **(1)**
Shorter Presbyterian	not plotted	Shorter	first known interment in 1822 **(1)**
Solomon	not plotted	Old Watson Plantation, Shorter	the graves of Irene ***Slaughter*** (d. 1898), Green ***Solomon***, David ***Wade*** (1884-1885) and Joshua ***Wade*** (1849-1888) **(40)**
Turner	not plotted	S.W. of Shorter	8 graves; first known interment: John ***Griffin*** (1798-1847); last known interment: John ***Shackleford*** (1809-1869); ***Roney, Scurlock*** and ***Turner*** are also found here **(40)**
Vaughs Mill	15 - NE	T18N, R24E, Sec 3	7 graves; first known interment: William ***Ferrell*** (1791-1855); last known interment: Julia C. ***Harrell*** (1860-1902) **(33)**
Willis	83 - SW	T15N, R22E, Sec 14	the marked graves of W.R. ***Willis*** (1818-1855) and P.W. ***Willis*** (d. 1856) as well as a number of unmarked graves **(20)**
Zion Hill	not plotted	Society Hill	Zion Hill AME Church; ***Cook, Watson*** and ***Wilson*** are found here **(50)**

Sources

1. *Cemetery Records: Autauga County, Alabama; Macon County, Alabama; Elmore County, Alabama and Bullock County, Alabama*. Alabama Genealogical Society Publication No. 37. Troy, Alabama: The Society, 1964.
2. Franklin, Lisa. *Tracking Your Roots*. 19 October 1998. <http://members.aol.com/GenWebLisa/maconcem.htm>.
3. Tap Roots. Vol. 4, No. 1. Opelika, Alabama: Genealogical Society of East Alabama Inc., July, 1966.
4. Personal correspondence with Margaret Ann Mims Moody.

1. Personal correspondence with D. Bruner.
6. *Tap Roots.* Vol. 35, No. 1. Opelika, Alabama: Genealogical Society of East Alabama, Inc., July, 1997.
7. *Tap Roots.* Vol. 34, No. 2. Opelika, Alabama: Genealogical Society of East Alabama, Inc., October, 1996.
8. *Tap Roots.* Vol. 34, No. 4. Opelika, Alabama: Genealogical Society of East Alabama, Inc., April, 1997.
9. *Tap Roots.* Vol. 29, No. 1. Opelika, Alabama: Genealogical Society of East Alabama, Inc., July, 1991.
10. *Tap Roots.* Vol. 27, No. 1. Opelika, Alabama: Genealogical Society of East Alabama, Inc., July, 1989.
11. *Tap Roots.* Vol. 27, No. 4. Opelika, Alabama: Genealogical Society of East Alabama, Inc., April, 1990.
12. *Tap Roots.* Vol. 24, No. 2. Opelika, Alabama: Genealogical Society of East Alabama, Inc., October, 1986.
13. *Tap Roots.* Vol. 24, No. 3. Opelika, Alabama: Genealogical Society of East Alabama, Inc., January, 1987.
14. *Tap Roots.* Vol. 25, No. 3. Opelika, Alabama: Genealogical Society of East Alabama, Inc., January, 1988.
15. *Tap Roots.* Vol. 26, No. 4. Opelika, Alabama: Genealogical Society of East Alabama, Inc., April, 1989.
16. *Tap Roots.* Vol. 20, No. 1. Opelika, Alabama: Genealogical Society of East Alabama, Inc., July, 1982.
17. *Tap Roots.* Vol. 20, No. 3. Opelika, Alabama: Genealogical Society of East Alabama, Inc., January, 1983.
18. *Tap Roots.* Vol. 19, No. 1. Opelika, Alabama: Genealogical Society of East Alabama, Inc., July, 1981.
19. *Tap Roots.* Vol. 19, No. 3. Opelika, Alabama: Genealogical Society of East Alabama, Inc., January, 1982.
20. *Tap Roots.* Vol. 19, No. 4. Opelika, Alabama: Genealogical Society of East Alabama, Inc., April, 1982.
21. *Tap Roots.* Vol. 17, No. 1. Opelika, Alabama: Genealogical Society of East Alabama, Inc., July, 1979.
22. *Tap Roots.* Vol. 17, No. 2. Opelika, Alabama: Genealogical Society of East Alabama, Inc., October, 1979.
23. *Tap Roots.* Vol. 16, No. 4. Opelika, Alabama: Genealogical Society of East Alabama, Inc., April, 1979.

Sources (Continued)

24. *Tap Roots.* Vol. 8, No. 1. Opelika, Alabama: Genealogical Society of East Alabama, Inc., July, 1970.
25. *Tap Roots.* Vol. 7, No. 1. Opelika, Alabama: Genealogical Society of East Alabama, Inc., July, 1969.
26. *Tap Roots.* Vol. 32, No. 3. Opelika, Alabama: Genealogical Society of East Alabama, Inc., January, 1995.
27. *Tap Roots.* Vol. 28, No. 1. Opelika, Alabama: Genealogical Society of East Alabama, Inc., July, 1990.
28. *Tap Roots.* Vol. 28, No. 2. Opelika, Alabama: Genealogical Society of East Alabama, Inc., October, 1990.
29. *Tap Roots.* Vol. 28, No. 3. Opelika, Alabama: Genealogical Society of East Alabama, Inc., January, 1991.
30. *Tap Roots.* Vol. 23, No. 1. Opelika, Alabama: Genealogical Society of East Alabama, Inc., July, 1985.
31. *Tap Roots.* Vol. 6, No. 1. Opelika, Alabama: Genealogical Society of East Alabama, Inc., July, 1968.
32. *Tap Roots.* Vol. 5, No. 4. Opelika, Alabama: Genealogical Society of East Alabama, Inc., April, 1968.
33. *Tap Roots.* Vol. 3, No. 1. Opelika, Alabama: Genealogical Society of East Alabama, Inc., July, 1965.
34. *Tap Roots.* Vol. 3, No. 4. Opelika, Alabama: Genealogical Society of East Alabama, Inc., April, 1966.
35. *Tap Roots.* Vol. 2, No. 1. Opelika, Alabama: Genealogical Society of East Alabama, Inc., July, 1964.
36. *Tap Roots.* Vol. 1, No. 2. Opelika, Alabama: Genealogical Society ofEast Alabama, Inc., October, 1963.
37. *Tap Roots.* Vol. 1, No. 3. Opelika, Alabama: Genealogical Society of East Alabama, Inc., January, 1964.
38. Personal correspondence with Frederica Melton of Tallassee, Alabama.
39. Personal correspondence with Edward Pattillo of Montgomery, Alabama.
40. *Cemeteries of Macon County, Alabama, 1802-1930*. unpublished manuscript held by the Alabama Department of Archives and History, Montgomery, Alabama, no date.
41. Hageness, Marilee Beatty. *Alabama Church and Family Cemeteries, Book 1.* privately published, 1995.
42. Hageness, Marilee Beatty. *Alabama Church and Family Cemeteries, Book 2.* privately published, 1997.
43. Edge, Lynn. "Narrow Houses." *The Birmingham News*. October 24 1999.
44. *Fort Cemetery*. 8 May 2000. <http://www.interment.net/data/us/al/macon/fort.htm>.
45. *Primitive Baptist Church Bethlehem Cemetery*. 22 May 2001. <http://www.interment.net/data/us/al/macon/bethlehem.htm>.
46. *The Mount Nebo Cemetery, Macon County, Alabama*. 6 September 2002. <http//www.geocities.com/dollhargrove/mtneb.html>.
47. *The Heritage of Macon County, Alabama, Vol. 44.* Clanton, Alabama: Heritage Publishing Consultants, Inc., 2003.
48. Alabama Cemetery Preservation Alliance. 29 April 2013. <http://www.alabama-cemetery-preservation.com>.
49. *The Mount Nebo Cemetery, Macon County, Alabama.* 4 April 2007. <http://www.dollsgen.com/mtnebo.htm>.
50. *Macon County Cemeteries*. 21 March 2016. <http://www.findagrave.com>.
51. Personal Correspondence with Lee Anne Wofford of the Alabama Historical Commission.

Numerical List of Cemeteries

1. Mount Heeren
2. Liberty
3. Woodland
4. Salem-Macon
5. Antioch
6. Saint John
7. Mount Zion
8. Bethlehem
9. Notasulga City
10. Shiloh
11. McCrary
12. Concord
13. Armstrong
14. Brownhill
15. Vaughs Mill
16. Tysonville
17. New Hope
18. Old Cubahatchee
19. Chesson
20. Cubahatchie
21. Mary Magdalene
22. Calebee
23. Divine Bethel
24. Walker
25. Walker Chapel
26. Sears
27. Segrest - Gibson
28. Ramsey
29. Neals Chapel
30. Elam
30. New Elam
31. Cooper
32. Saint John
33. Franklin
33. Zion
34. Pleasant Springs
35. Shady Grove
36. Bradford
37. Bethel
38. Colvard
39. LaPlace
39. Sweetgum
40. Noble
40. Martin
41. Green - Cook
42. Sweet Canaan
43. Clanton
44. Rising Star
45. Mount Temon
46. Ashdale
47. Tuskegee
48. Greenwood
49. Mount Andrew
50. Davis
51. Taylor
52. Hoffman
53. Rush
54. Macedonia
55. Saint James
56. Pleasant Hill
57. Hickory Grove
58. Hearn
59. Mount Esther
60. Oak Grove
61. Union Christian
62. Kirk Day
63. Little Texas
64. Pine Grove
65. Darlington
66. Mount Pleasant
67. Cobb
68. Whatley
69. Holt
70. Saint Paul
71. Society Hill
71. Providence
72. Greater White
72. Judkins
72. White
73. Mount Olive
74. Mount Zion
74. Oswalt
75. Mount Sillar
75. Silah
76. Ambers
77. Cole
78. Mount Pleasant
79. Nebraska
80. Mount Pisgah
81. Hardaway
82. Damascus
83. Willis
84. Union Oak Grove
85. Mount Aaron
85. Mount Era
86. Graham
86. Grimm
87. Callaway
88. Liberty Hill
89. Saint Marks
90. Mount Andrews
91. Spring Hill
92. Cloud
92. Fort Hull
93. Fort
94. Bethlehem
95. Mount Nebo
95. Harrison
96. Ligon
97. Whitlow
98. Sweet Pilgrim
99. Magnolia
100. Warrior Stand
101. Chapple
102. Antioch
103. Creek Stand
104. Creek Stand
105. Boromville
105. Borom
106. Boromville
107. Ivory
108. Elizabeth
109. Saint Paul
110. Elam
111. Shiloh
112. Simmon Chapel
113. Ferrell
113. Harrell
114. Cunningham
115. Segrest
116. Barrow
117. Jordan-Thompson
118. Tuskegee
119. Oswalt
120. Unknown
121. Chehaw
122. Dawson
123. Key
124. Shilo
125. Greater Wesley
126. Abercrombie
127. Coopers Chapel
128. Dubberley
129. Goodwyn
130. Hamilton
130. Hicklin
131. Melton
132. Miles
133. Smith
134. Roberts
135. Scurlock
136. Haffey
137. Notasulga
138. Sweet Gum
139. Cubahatchie
140. Jennings and Clark
141. New Hope
142. Murphy

MAP 1
NORTHERN MADISON COUNTY

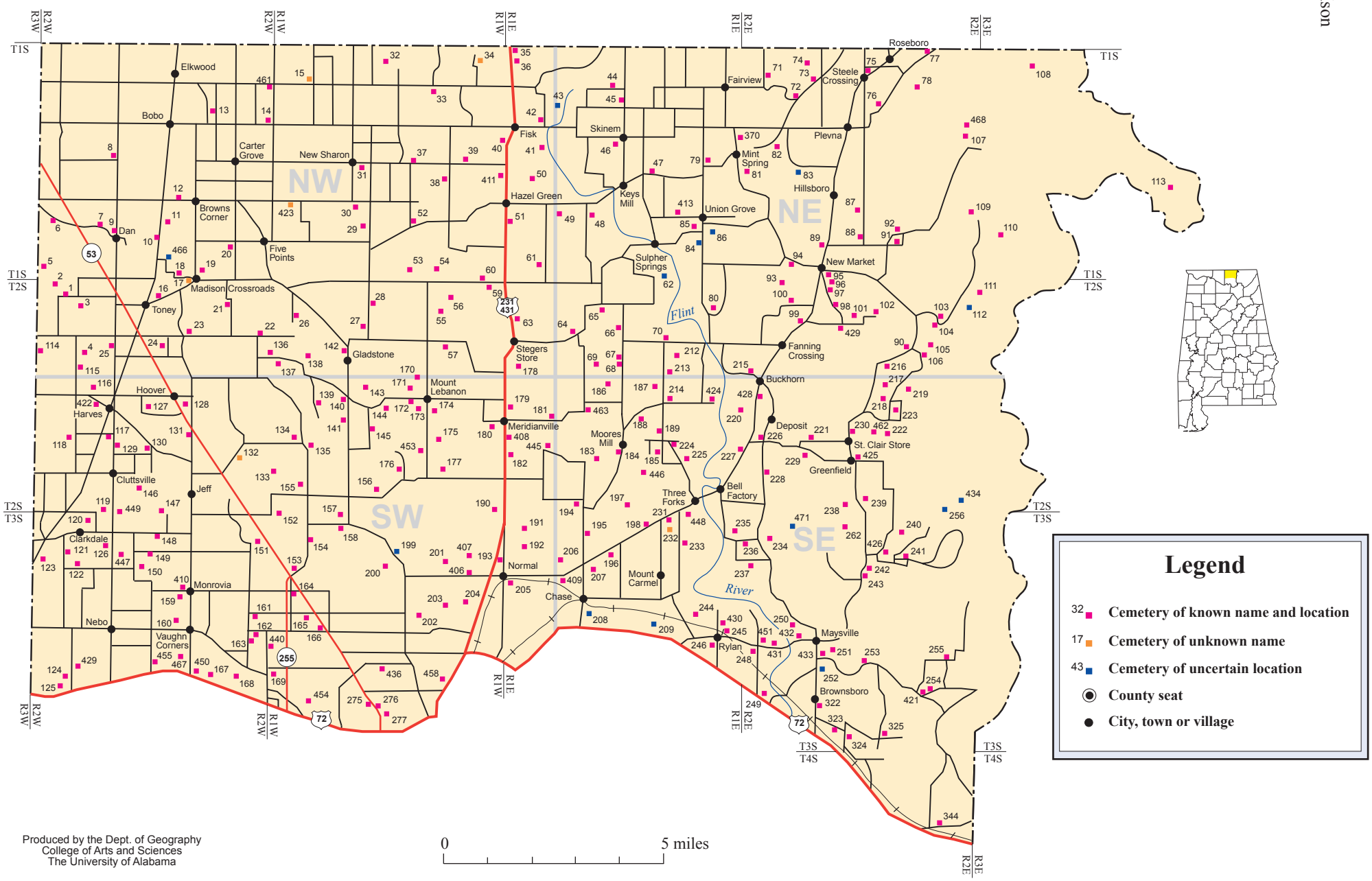

Produced by the Dept. of Geography
College of Arts and Sciences
The University of Alabama

MAP 2
SOUTHERN MADISON COUNTY

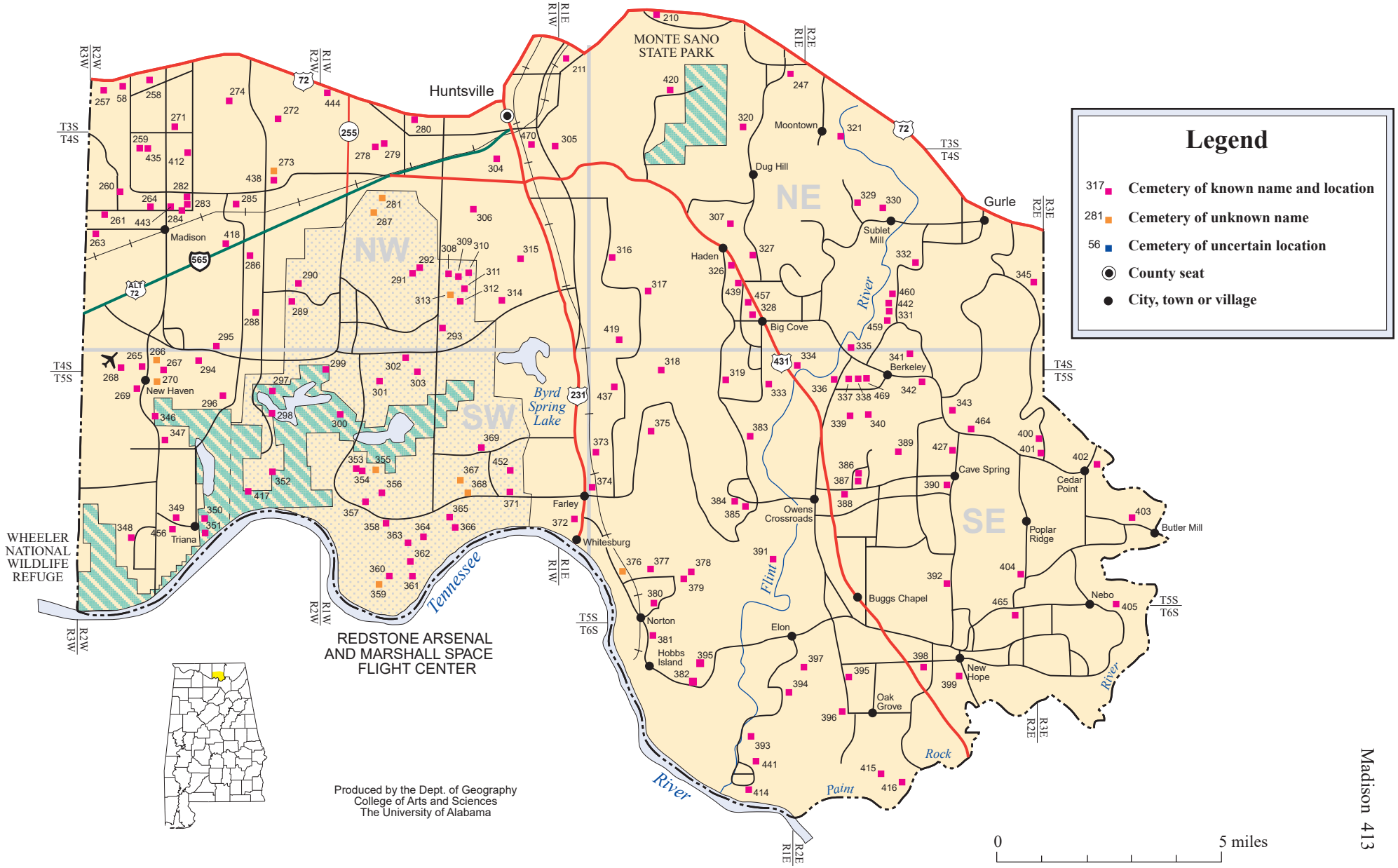

Cemetery	Locale	Location	Church Affiliation and Remarks
Adams-Crutcher	5 - 1 - NW	T1S, R2W, Sec 31	3 marked and several unmarked graves; Joseph ***Adams*** (1779-1838), James ***Adams*** (1854-1855) and Sarah Jane ***Crutcher*** (1837-1856) are found here **(1)**
Allison	343 - 2 - SE	T5S, R2E, Sec 3	the graves of John ***Allison*** (1802-1866) and Nancy ***Allison*** (d. 1872 at 61 years) **(3)**
Allison-Hewlett	198 - 1 - SE	T3S, R1E, Sec 3	see Hewlett
Anderson-Cavette	69 - 1 - NE	T2S, R1E, Sec 9	7 graves; first known interment: Sarah Mildred ***Cavett*** (1828-1850); last known interment: Octavia ***Saunders*** (1839-1914); ***Anderson*** and ***Bronaugh*** are also found here **(2)**
Archibald Tanner	32 - 1 - NW	T1S, R1W, Sec 4	the grave of Archibald ***Tanner*** (1804-1873) **(1)**
Arnett	296 - 2 - SW	T5S, R2W, Sec 3	at least 70 graves; first known interment: Viola ***Patterson*** (1872-1907); ***Arnett, Cowan, Dawson, Hicks, Lanier, Lehman, Martin, Patton, Toney*** and ***Walter*** are common to this active cemetery **(37) (40)**
Bailes	222 - 1 - SE	T2S, R2E, Sec 22	also spelled Bales; approximately 6 graves; first known interment: John ***Wells*** (d. 1857 at 72 years); last known interment: Delilah Broyles ***Bailes*** (1813-1901); Revolutionary War soldier Eldridge ***Bales***, Sr. (no dates) is also found here **(2) (41)**
Bailey	261 - 2 - NW	T4S, R2W, Sec 18	14 marked graves; first known interment: Omanda E. ***Word*** (1830-1831); last known interment: E.J. ***Hughes*** (1820-1902); ***Abernathy, Bailey, Blackburn*** and ***Crutcher*** are also found here **(1) (7) (40)**
Bailey	317 - 2 - NE	T4S, R1E, Sec 21	the grave of ***Cynthea Huse*** (1785-1847) and several unmarked graves **(40)**
Baker	103 - 1 - NE	T2S, R2E, Sec 2	approximately 55 graves; first known interment: William H. ***Baker*** (d. 1839 at 7 years); Hannah Caroline ***Edwards-Baker*** (1768-1872) and her husband William ***Baker*** (1775-1861) are also found here; ***Baker, Cagle, Campbell, Hambrick, Hill, Moon*** and ***Perry*** are common to this cemetery still in use **(2) (40) (46)**
Baker	230 - 1 - SE	T2S, R2E, Sec 28	23 graves; first known interment: Samuel ***Baker*** (1829-1881); ***Damron, Gustafson, Lanford***, ***McGehee, Shultz, Sisco, Sutton, Wilborn, Wilbourn*** and ***Wilburn*** are also found in this cemetery still in use **(2) (40)**
Baker	386 - 2 - SE	T5S, R2E, Sec 17	approximately 160 graves; first known interment: Arrena J. ***Baker*** (1882-1884); ***Brooks, Bullock, Cobb, Cowan, Duncan, Gowan, Lyon, Maples, Moon, Patterson*** and ***Turner*** are also common here **(3) (40)**
Baker	425 - 1 - SE	T2S, R2E, Sec 28	approximately 25 graves; first known interment: Private Samuel ***Baker*** (1829-1881); ***Baker, Lanford, McGehee, Wilbourn*** and ***Wilburn*** are common to this cemetery still in use **(40)**
Baldridge	127 - 1 - SW	T2S, R2W, Sec 21	see Bouldin-Hammond
Baltimore Hill	445 - 1 - SW	T2S, R1E, Sec 29	approximately 10 graves; first known interment: John E. ***Wesley*** (1844-1924), ***Brown, Douglas, Hereford, Kelley, Nance*** and ***Otey*** are also found in this cemetery still in use **(40)**
Barclay-Toney	347 - 2 - SW	T5S, R2W, Sec 9	11 graves; first known interment: Milly S. ***Aikin*** (1815-1843); last known interment: Samuel W. ***Coons*** (1817-1877); ***Barclay*** and ***Toney*** are also found here **(1) (18) (40)**
Bass	231 - 1 - SE	T2S, R1E, Sec 35	6 marked graves in a rapidly deteriorating cemetery; first known interment: Uriah ***Bass*** (1766-1819); last known interment: Harriet Rebecca ***Taylor*** (1813-1880); ***Dudly, Green*** and ***Wilson*** are also found here **(2) (40)**
Battle	66 - 1 - NE	T2S, R1E, Sec 9	8 graves; first known interment: Lon ***Battle*** (1846-1850); last known interment: Mary T. Battle ***Hampton*** (1844-1884); ***Henderson*** and ***Taliaferro*** are also found here **(2) (43)**
Battle	174 - 1 - SW	T2S, R1W, Sec 23	approximately 25 graves; first known interment: Mary T. ***Battle*** (1883-1896); ***Brasher, Farris, Garner, Langford, Laws, Pettus*** and ***Stewart*** are also found in this cemetery still in use **(40)**
Battle	407 - 1 - SW	T3S, R1W, Sec 12	the grave of Stephen ***Griffith*** (1774-1843) is found here **(40)**
Batts-Ward	349 - 2 - SW	T5S, R2W, Sec 9	the graves of Fannie ***Batts*** (1848-1904) and Henry ***Ward*** (d.1902) **(40)**
Bayless	227 - 1 - SE	T2S, R2E, Sec 30	21 graves; first known interment: William H. ***Bell*** (1801-1830); last known interment: T. H. ***Bayless*** (1826-1900); ***Teague*** is common to this cemetery **(2)**
Bayless	408 - 1 - SW	T2S, R1E, Sec 19	
Bayless-Eddins	10 - 1 - NW	T1S, R2W, Sec 33	7 graves; first known interment: Benjamin E. ***Eddins*** (1794-1852); last known interment: Mary A. ***Eddins*** (1807-1899); ***Bayless*** is also common to this cemetery **(1) (40)**
Beason	331 - 2 - NE	T4S, R2E, Sec 28	approximately 65 graves; first known interment: Myomy ***Salmons*** (d. 1851); ***Cobb, Connally, Elkins, Esslinger, Glover, Thompson*** and ***Worley*** are common to this cemetery still in use **(18) (20) (40)**
Beaver Dam	138 - 1 - NW	T2S, R1W, Sec 7	Beaver Dam Primitive Baptist Church; approximately 140 graves; first known interment: Betsey ***Moseley*** (1788-1839); ***Boone, Brandon, Burwell, Davis, Douglas, Fearn, Ford, Griskell, Hammond, Leslie, Mitchell, Moore, Nance, Ragland, Sales, Turner*** and ***Watkins*** are common to this active cemetery **(18) (40)**
Bell	187 - 1 - SE	T2S, R1E, Sec 15	the grave of Sarah ***Bell*** (1777-1815) is known to be found here **(2)**
Bell View	236 - 1 - SE	T3S, R2E, Sec 6	established 1815, at least 165 graves; first known interment: Annalou ***Byers*** (1883-1885); Revolutionary War soldier Henry ***Harless*** is found here; ***Brewer, Brown, Coffey, Franklin, Harless, Helton, Holder, Hopkins, Jordan, Lanford, Moore, Reagon*** and ***Smithey*** are also common to this cemetery still in use **(2) (40) (41)**
Bendall	467 - 1 - SW	T3S, R2W, Sec 22	the grave of Jessee ***Bendall*** (1781-1845) is found here **(40)**
Bentley	181 - 1 - SW	T2S, R1W, Sec 20	the grave of Mary E. ***Pruitt*** (1840-1927) **(40)**
Berkley	338 - 2 - SE	T4S, R2E, Sec 32	approximately 135 graves; first known interment: Mollie ***Owen*** (1855-1898); ***Baldwin, Brazelton, Childress, Collier, Cross, Gurley, Hawkins, Humphrey*** and ***Wilson*** are common to this cemetery still in use **(40)**
Bethel	401 - 2 - SE	T5S, R3E, Sec 18	approximately 435 graves; first known interment: Edward Noah ***Maples*** Sr. (1798-1838); ***Allison, Butler, Campbell, Carpenter, Clark, Cobb, Cooper, Douglass, Farmer, Fults, Grayson, Hodges, Ivey, Kilgore, Lemley, Maples, Martin, McPeters, Moon, Self, Treece*** and ***Woody*** are common to this active cemetery **(40)**
Betts	435 - 2 -NW	T4S, R2W, Sec 5	land records show .25 acres set aside for the Betts family cemetery; no stones remain; the grave of Private Richard ***Bacon*** (1760-1832), a Revolutionary War soldier, is said to be found here **(34) (40)**
Bevills	44 - 1 - NE	T1S, R1E, Sec 4	Bevills Chapel Baptist Church; approximately 400 graves; first known interment: J. G. ***Bevill*** (1853-1888); ***Bevill, Brady, Cantrell, Davis, Hill, Isbell, Manley, McGaha, Mooneyham, Posey, Preston, Satterfield, Smith, Stewart, Tucker, Walker, Williamson*** and ***Worhsam*** are common to this cemetery still in use **(2) (40)**
Bibb	264 - 2 - NW	T4S, R2W, Sec 8	also known as Dillard-Bibb Cemetery; 7 marked graves; first known interment: Catharine "Kitty" ***Dillard*** (1794-1855); last known interment: James Bibb ***Spragins*** (1872-1874); ***Bibb*** is also found here **(1) (40)**
Big Cove	334 - 2 - SE	T4S, R1E, Sec 36	over 145 graves; first known interment: Alf ***Sullivan*** (1887-1951); ***Bradford, Brandon, Chunn, Collier, Drake, Jackson, Morris, Steger, Sullivan, Taylor*** and ***Wade*** are common to this cemetery still in use **(40)**
Binford	168 - 1 - SW	T3S, R2W, Sec 25	3 legible graves but many more are buried in this inactive cemetery; Peter ***Binford*** (1786-1839), Mary H. ***Rowan*** (1813-1842) and Abner H. ***Binford*** (1794-1851) **(1) (40)**
Bishop	440 - 1 - SW	T3S, R1W, Sec 19	the marked graves of George ***Bishop*** (d. 1902 at 73 years), John B. ***Strange*** (b. & d. 1924), Sarah E. ***Bishop*** (1888-1924) and Lilla B. ***Eason*** (1858-1916) along with 1 unmarked grave **(29)**
Blackburn	228 - 1 - SE	T2S, R2E, Sec 30	only four graves remain of this cemetery which once covered an acre; James E. ***Blackburn*** (1856-1890), Lucresa M. ***Blackburn*** (1858-1903), Rufus B. ***Jett*** (1869-1900) and Nannie Zula ***Barksdale*** (1867-1872) **(2)**
Blair	325 - 1 - SE	T3S, R2E, Sec 34	the grave of Dr. John S. ***Blair*** (1802-1880) is known to be found here **(2)**
Blankenship	184 - 1 - SE	T2S, R1E, Sec 28	6 graves; first known interment: Edmond ***Blankenship*** (1783-1833); last known interment: Hannah ***Blankenship*** (1787-1852) **(2)**
Bloomfield	381 - 2 - SE	T6S, R1E, Sec 4	Mary M. Ruth ***Hill*** (1931-1933) and Minnie Childress ***Hill*** (1886-1940) are found here **(40)**
Bloucher Ford	70 - 1 - NE	T2S, R1E, Sec 10	approximately 165 graves; first known interment: Giles ***Parker*** (1836-1906); ***Battle, Cawthorn, Drake, Flint, Ford, Graham, Hampton, Humphrey, James, Kemp, Kibble, Lewis, McCrary, Patton, Pruitt, Robinson, Thompson, Townsend, Wade*** and ***Whitman*** are common to this cemetery still in use **(40)**
Boggess	416- 2 - SE	T6S, R2E, Sec 28	the unmarked graves of Mary Magdalene, Malcolm, and Emily Jane ***Hand*** are known to be found here **(40)**
Bone	243 - 1 - SE	Wilson Reservation	approximately 70 graves; first known interment: Nancy E. ***Bone*** (1844-1874); ***Alexander, Bone, Glover, Haygood, Jones, Jordan, Kelley, Rodgers*** and ***Williams*** are common to this cemetery still in use **(40)**

Cemetery	Locale	Location	Church Affiliation and Remarks
Booker	25 - 1 - NW	T2S, R2W, Sec 8	approximately 30 graves; first known interment: Robert ***Booker*** (1886-1950); ***Ayers***, ***Booker***, ***Brewster***, ***Curtis, Goins, Hardin, Leslie, Mitchell, Smith*** and ***Turner*** are common to this cemetery still in use **(40)**
Bostick	77 - 1 - NE	T1S, R2E, Sec 2	see State Line
Bouldin-Hammond	127 - 1 - SW	T2S, R2W, Sec 21	also known as Baldridge Cemetery; nearly destroyed by cattle; 19 graves; first known interment: William Purnell ***Owens*** (1793-1822); last known interment: Elizabeth C. ***Baldridge*** (1815-1866); ***Bouldin, Ellis, Hammond, McLaran*** and ***Routt*** are also found in this cemetery **(1) (18) (40)**
Bradford	279 - 2 - NW	T4S, R1W, Sec 5	approximately 25 graves; first known interment: Harry Latrell ***Lowe*** (b. & d. 1908); last known interment: William ***Johnson*** (1895-1951); ***Beasley, Jones*** and ***Jordan*** are common to this cemetery **(40)**
Bragg	218 - 1 - SE	T2S, R2E, Sec 15	approximately 85 graves; first known interment: Shedrick ***Golden*** (1808-1865), murdered for his Unionist views***; Billingsley, Bragg, Broyles, Campbell, Combs, Gattis, Giles, Golden, Hambrick, Loughmiller, McCord, Methvin, Milner, Parker, Sisco*** and St. ***Clair*** are also found in this cemetery still in use **(2) (40)**
Bragg	462 - 1 - SE	T2S, R2E, Sec 22	approximately 10 graves; first known interment: Pvt. Eldridge ***Bailes*** (1760-1835), fought in the Revolutionary War; last known interment: William Cornelius ***Myrick*** (1836-1937); ***Broyles, Spence*** and ***Wells*** are also found in this inactive cemetery (40)
Brandontown	276 - 1 - SW	T3S, R1W, Sec 28	approximately 265 graves; first known interment: William ***Eldridge*** (d. 1898); ***Ayers, Brandon, Clark, Crutcher, Eldridge, Elliott, Gaines, Gurley, Johnson, Jones, Lewis, Lightfoot, Matthews, Mitchell, Moore, Porter, Robinson, Scruggs*** and ***Sledge*** are common to this cemetery still in use (40)
Brazelton	340 - 2 - SE	T5S, R2E, Sec 5	approximately 35 graves; first known interment: Silas M. ***Brazelton*** (1802-1876); last known interment: Margaret ***Brazelton*** (1807-1880) ***Collier, Hinds, Hutchens*** and ***Self*** can also be found here (18) (40)
Briar Fork	29 - 1 - NW	T1S, R1W, Sec 28	Briar Fork Primitive Baptist Church, org. in 1821; approximately 130 graves; first known interment: Betsy ***Moseley*** (1788-1839); ***Batt, Bradley, Brannon, Dickens, Durham, Ethridge, Finley, Gill, Moore, Moyers, Murphy, Ramey, Rodgers, Rozell, Spray, Stephens*** and ***Warren*** are common to this active cemetery **(1) (40)**
Briggs	446 - 1 - SE	T2S, R1E, Sec 27	10 graves; first known interment: Sammy Lee ***Petty*** (1956-1995); ***Briggs, Edwards, Hill*** and ***Readus*** are common to this active black cemetery **(40)**
Britton	71 - 1 - NE	T1S, R2E, Sec 6	approximately 90 graves; first known interment: Rachel A. ***Britton*** (1828-1901); ***Allen, Britton, Clark, Coble, Edwards, Greising, Isbell, Mason, Moore*** and ***Reid*** are common to this cemetery still in use **(2) (40)**
Brown	396 - 2 - SE	T6S, R2E, Sec 17	approximately 325 graves; first known interment: Josie ***Sutton*** (1899-1911); ***Adair, Ayers, Brown, Clark, Cox, Fisher, Gipson, Guffey, Hunter, Jones, Key, Lanier, Lemley, Lewis, Martin, Mashburn, McLane, Meeks, Schrimsher, Shubert, Wharton*** and ***Williams*** are common to this cemetery still in use **(33) (40)**
Browning	422 - 1 - SW	T2S, R2W, Sec 20	34 graves; first known interment: Pvt. Charles H. Benton ***Browning*** (1837-1862); ***Browning, Brumley, Carroll, Doolittle, Johnson, Swaim*** and ***Tomlinson*** are common to this cemetery still in use **(1) (40) (43)**
Buford	385 - 2 - SE	T5S, R1E, Sec 23	the grave of Frances Rebecca ***Carpenter*** (1844-1892) **(40)**
Burdine	229 - 1 - SE	T2S, R2E, Sec 29	the graves of Viola May ***Burdine*** (1890-1895), Mary Ethel ***Burdine*** (1897-1900), Mattie Graves ***Burdine*** (1868- 1908), John M. ***Burdine*** (1843-1913) and Martha E. Nance ***Burdine*** (1848-1894) **(2)**
Burks	447 - 1 - SW	T3S, R2W, Sec 4	approximately 30 graves; first known interment: Roosevelt ***Scott*** (1943-1965); ***Bradford, Burks, Clemons, Johnson, Malone, Murray, Parham, Pendleton, Robinson*** and ***Wallace*** can also be found here **(40)**
Burns	373 - 2 - SE	T5S, R1E, Sec 8	
Burton	369 - 2 - SW	T5S, R1W, Sec 11	the grave of William ***Bradford*** (d. 1933) is known to be found here **(40)**
Bush	397 - 2 - SE	T6S, R2E, Sec 7	also known as Union Cemetery, approximately 270 graves; first known interment: Mary ***Russell*** (1819-1885); ***Artis, Beshears, Brazelton, Carpenter, Carter, Cobb, Colbern, Collier, Dalton, Esslinger, Hornbuckle, Hunt, Pritchett, Russell, Vann, Watson*** and ***Wood*** are common to this cemetery still in use **(5) (19) (40)**
Byrd	387 - 2 - SE	T5S, R2E, Sec 17	over 700 graves; first known interment is believed to be the unmarked grave of Temperance Taylor ***Provence*** (1809-1857); ***Brockway, Byrd, Carpenter, Clark, Clemons, Cobb, Cowan, Craft, Craig, Dalton, Esslinger, Fryar, Glass, Glover, Hill, Honea, Hornbuckle, Hutchens, Ikard, Lanier, Lemley, Maples, Moon, Spears, Stephens, Webster*** and ***Williams*** are common to this cemetery still in use **(40)**
Cabaniss	42 - 1 - NW	T1S, R1E, Sec 7	no stones are left here; known burials include Charles and Lucy ***Cabaniss*** who died in 1825 and 1827 respectively; Mr. ***Cabaniss*** built the first known cotton spinning factory in Alabama in 1817-1818 **(2)**
Cameron	239 - 1 - SE	T2S, R2E, Sec 34	Cameron United Methodist Church; over 750 graves, first known interment: Sarah Ann ***Hall*** (1846-1886); ***Beard, Berry, Blackwell, Derrick, Fears, Gipson, Guthrey, Holder, Lamb, Mitchell, Nash, Nayman, Pylant, Ray, Sharp, Taylor, Thomas, Tipton*** and ***Wilbourn*** are common to this cemetery still in use **(2) (40)**
Camp Ground	326 - 2 - NE	T4S, R1E, Sec 23	established in 1840; approximately 340 graves; ***Adair, Adams, Broad, Congo, Cowley, Drake, Elder, Grayson, Hill, Hunter, Jacks, James, Layne, McAllister, McKelvey, Medley, Miller, Moore, Nunn, Parker, Ramsey, Sadler, Shaneyfelt, Taylor, Tuck*** and ***Webster*** are common to this cemetery still in use **(40)**
Campbell	78 - 1 - NE	T1S, R2E, Sec 11	2 marked and 15 unmarked graves; Susan ***Campbell*** (1857-1858) and William Barnet ***Campbell*** (b. & d. 1854) **(2)**
Campbell	377 - 2 - SE	T5S, R1E, Sec 28	the graves of Willard Paul ***Brooks*** (1928-2008) and Forrest Ray ***Mitchell*** (1934-2003) are known to be found here **(40)**
Campbell	380 - 2 - SE	T5S, R1E, Sec 33	also known as Logan Cemetery, approximately 15 graves; first known interment: John ***Logan*** (1772-1838); last known interment: Callie ***Bolden*** (1899-1959); ***Campbell, Moore, Morris, Terrell*** and ***Warren*** are also found here **(40)**
Camper	438 - 2 - NW	T4S, R2W, Sec 11	the grave of Musa Dora ***Camper*** (1841-1853) is known to be found here **(26)**
Camper	282 - 2 - NW	T4S, R2W, Sec 9	6 marked graves; first known interment: Amanda C. ***Camper*** (d. 1885); last known interment: Betty Hester Camper ***Landers*** (d. 1955); ***Williams*** is also found here **(1) (40)**
Carpenter	21 - 1 - NW	T2S, R2W, Sec 2	the graves of Hardy ***Carpenter*** (d. 1893), Amanda ***Carpenter*** (d. 1895), William ***Carpenter*** and his daughter (no dates) can be found in this long inactive cemetery **(1) (40)**
Carroll	115 - 1 - NW	T2S, R2W, Sec 17	6 marked and 2 unmarked graves outside the fence surrounding this cemetery; first known interment: Warren Calvin ***Carroll*** (b. & d. 1901); last known interment: Charles Edward ***Carroll*** (1896-1921) **(1)**
Cartwright-Crutcher	263 - 2 - NW	T4S, R2W, Sec 18	4 marked and numerous unmarked graves; first known interment: Thomas F. ***Crutcher*** (1845-1846); last known interment: Mary R. Rawlins ***Crutcher*** (1799-1889); the ***Cartwrights*** were the first to settle this area **(1)**
Cavett	178 - 1 - NW	T2S, R1E, Sec 18	also known as Cavett-Boggs Cemetery; 9 marked and several unmarked graves; first known interment: Alexander ***Cavett*** (1797-1841); last known interment: Sherman L. ***Brust*** (1874-1888); Richard ***Cavett*** (1763- 1844), a Revolutionary War Soldier and pioneer settler in Madison County is also buried here **(2) (41)**
Cedar Grove	395 - 2 - SE	T6S, R2E, Sec 8	this is the old Lemley family cemetery of approximately 130 graves dating to the early 1800's; first known interment: Elizabeth Cobb ***Lanier*** (1805-1854); ***Clark, Cobb, Craft, Craig, Grayson, Hornbuckle, Lemley, Letson, Maples, Martin, Rice*** and ***Vann*** are common to this cemetery still in use **(7) (12) (33) (40)**
Cedar Point	402 - 2 - SE	T5S, R3E, Sec 17	approximately 20 graves; James B. ***Brandon*** (1863-1929); Wil "Bud" ***Brandon*** (1885-1967); ***Daniel***, ***Douglass***, ***Lansden*** and ***Sammons*** are also found here **(40) (44)**
Center Grove	166 - 1 - SW	T3S, R1W, Sec 17	Center Grove United Methodist Church; approximately 130 graves; Corp. Charley Moore (1895-1944); ***Barley, Bransford, Cowan, Fitcheard, Hand, Hill, Jacobs, Johnson, Joiner, Jordan, Kelley, Lacy, Lanier, Lankford, Leamon, Love, Robinson, Timmons*** and ***Turner*** are common to this cemetery still in use **(40)**
Center Hill	114 - 1 - NW	T2S, R2W, Sec 18	established 1851, approximately 30 graves; first known interment: Martha J. W. ***Holloway*** (1829-1851); last known interment: Joe M. ***Kennedy*** (1877-1949); ***Bailey, Crutcher*** and ***Newby*** are also found here **(1) (40)**

Cemetery	Locale	Location	Church Affiliation and Remarks
Chambless-Bryne	250 - 1 - SE	T3S, R2E, Sec 17	approximately 20 marked and countless unmarked graves; first known interment: Ann ***Chambless*** (d. 1834, age 47); last known interment: William ***Campbell*** (d. 1939, age 65); Richard ***Johnson*** (1758-1842), a Revolutionary War Soldier is also buried here; ***Byrne***, ***Gilliam*** and ***Johnson*** are common to this cemetery **(2)**
Chandler	14 - 1 - NW	T1S, R2W, Sec 12	approximately 50 graves; first known interment: Madelia ***Chandler*** (1820-1895); ***Cattage, Chandler, Crooks, Dobbs, Eddins, Ford, Fowler, Hardin, Mastin, Thomas*** and ***Turner*** are common to this active cemetery **(40)**
Chandler	390 - 2 - SE	T5S, R2E, Sec 15	approximately 75 graves; first known interment: William R. ***Chandler*** (1798-1874); ***Baker, Branum, Carpenter, Chandler, Cobb, Fryar, Gibbs, Hannah, Kelly, Lacy, Lyon, Maples, Patterson, Sibley, Smith, Walls*** and ***Worley*** are common to this cemetery still in use **(3) (18) (33) (40)**
Charity	37 - 1 - NW	T1S, R1W, Sec 15	Charity Baptist Church; over 3,100 graves; first known interment in 1887; this cemetery is still in use **(1) (40)**
Cherry Tree	234 - 1 - SE	T3S, R2E, Sec 6	see Rigney
Cherry Tree	464 - 2 - NE	T3S, R1E, Sec 25	
Chestnut Grove	459 - 2 - NE	T4S, R2E, Sec 28	an active cemetery of approximately 25 graves; first known interment: W. Glenn ***Williams*** (1911-1964); ***Chandler, Gurley, Kelly, Lang, Power, Sadler, Shaneyfelt*** and ***Williams*** are found here **(40)**
Clark	172 - 1 - SW	T2S, R1W, Sec 22	the graves of Rebecca ***Clark*** (1776-1825), Jimmie Wade ***Clark*** (b. & d. 1951), John ***Sledge*** (1730-1798), and Revolutionary War soldier Robert ***Clark*** (1757-1837) **(1) (21) (41)**
Clark	353 - 2 - SW	T5S, R1W, Sec 18	only known grave is that of Lucy ***Clark*** (1790-1844) **(1)**
Clift	258 - 2 - NW	T3S, R2W, Sec 29	the graves of John H. ***Clift*** (1821-1893) and Mary ***Clift*** (1820-1897); these graves have been moved to Madison City Cemetery **(1) (7)**
Clopton	233 - 1 - SE	T3S, R1E, Sec 2	3 marked and many unmarked graves; known interments: William Hales ***Clopton*** (1787-1826), William Millard ***Haynes*** (1860-1934), and Avery Smith ***Clopton*** (1785-1841) **(2) (40)**
Cloud	414 - 2 - SE	T6S, R1E, Sec 26	approximately 90 graves; first known interment: Montgomery G. ***Mitchell*** (1843-1894); ***Brooks, Cloud, Foote, Lanier, Mayo, Meeks, Mitchell, Payne, Saint*** and ***Turner*** are common to this active cemetery **(40)**
Clunn-Mullins	88 - 1 - NE	T1S, R2E, Sec 28	10 graves; first known interment: Mary A. E. ***Clunn*** (d. 1844 at 4 years); last known interment: James W. ***Clunn*** (1820-1905) **(2)**
Cobb	335 - 2 - NE	T4S, R2E, Sec 24	approximately 11 graves; first known interment: Capt. David ***Cobb*** (1760-1839); last known interment: Bryant ***Cobb*** (1795-1881) until a 2008 interment; ***Dillard*** and ***Worley*** are also found here; Williamson Robert Winfield ***Cobb*** (1807-1864), a former U.S. Congressman, is also found here **(25) (40)**
Cochran	96 - 1 - NE	T1S, R2E, Sec 33	approximately 415 marked and many unmarked graves; first known interment: Micajah ***Payne*** (1824-1887); ***Allen, Bayless, Brewer, Buchanan, Cagle, Campbell, Cobb, Cochran, Hale, Hillis, Hopkins, Jones, Newgent, Payne, Potter, Record, Smith*** and ***Vandiver*** are common to this cemetery still in use **(2) (40)**
Cole-Holloway	30 - 1 - NW	T1S, R1W, Sec 28	the graves of Geles D. ***Cole*** (1810-1846) and Sally ***Holloway*** (d. 1861 at 67 years) **(1)**
Collier	278 - 2 - NW	T4S, R1W, Sec 5	
Collier	342 - 2 - SE	T5S, R2E, Sec 3	approximately 80 graves; first known interment: William C. ***Collier*** (1842-1863), a Lieutenant in the Civil War; ***Baker, Bradford, Collier, Herrin, Martin*** and ***Pruitt*** are common to this active cemetery **(40)**
Collier	348 - 2 - SW	T5S, R2W, Sec 29	former site of the Collier Plantation; approximately 95 graves; the earliest graves are those of James ***Collier*** (1757-1832) and Elizabeth Bouldin ***Collier*** (1763-1828); ***Binford, Caudle, Draper, Everson, Fletcher, Gladys, Jefferson, Miller, Pitts, Ragland, Rice*** and ***Robinson*** are also found in this active cemetery **(1) (40)**
Concord	47 - 1 - NE	T1S, R1E, Sec 22	Concord Cumberland Presbyterian Church; over 1,700 graves in an active cemetery **(2) (40)**
Conley	57 - 1 - NW	T2S, R1W, Sec 11	Conley Community Cemetery, c. 1800s; approximately 10 graves; first known interment: Adline ***Scott*** (1815-1865); last known interment: Sam ***Scott*** (1893-1943); ***Cotton, Dangerfield, Humphrey*** and ***Payton*** are also found in this inactive cemetery **(40)**
Conley	133 - 1 - SW	T2S, R1W, Sec 31	the graves of Dr. Binford Harrison ***Conley*** (1933-2011), Lucy Mae ***Stewart*** (1944-2005), and Peggy Jean ***Stewart*** (1940-2006) are known to be found here **(40)**
Conley Chapel	154 - 1 - SW	T3S, R1W, Sec 5	Conley Chapel Church; approximately 30 graves; first known interment: Effie L. ***Conley*** (1892-1946); ***Darwin, Davis, Garner, Gurley, Hurt, Jackson, Patrick, Pruitt, Ramsey, Townsend*** and ***Withers*** are also found in this active cemetery **(40)**
Connally	237 - 1 - SE	T3S, R2E, Sec 7	3 marked graves as well as 4 fieldstones; known interments: Virginia Ann ***Connally*** (1825-1863), Alford S. ***Connally*** (1848-1869) and Thomas M. ***Connally*** (1865-1890) **(2)**
Cornelius	156 - 1 - SW	T2S, R1W, Sec 33	9 graves; first known interment: Madison ***Cornelius*** (1816-1839); last known interment: Eleanor ***Cornelius*** (1777-1861); ***Carson*** and ***Steele*** are also found here **(1) (40)**
Cowan	297 - 2 - SW	T5S, R2W, Sec 2	also known as Gowan; a TVA survey of the 1930's recorded 20 marked and 15 unmarked graves; ***Churnn, Cowan, Jones, Horton, Lehiman, Low, Massey, Timmons*** and ***Turner*** are found here **(32)**
Cross	391 - 2 - SE	T5S, R1E, Sec 26	
Crowson Hill	249 - 1 - SE	T3S, R2E, Sec 30	approximately 70 graves; first known interment: Martha ***Kirksey*** (1833-1915); ***Burress, Douglas, Ewing, Ford, Kelley, Martin, Moore, Ragland, Ray*** and ***Steger*** are common to this cemetery still in use **(33) (40)**
Coyle	192 - 1 - SW	T3S, R1E, Sec 6	the grave of Michael ***Coyle***; no tombstones are present (2)
Crutcher	1 - 1 - NW	T2S, R2W, Sec 6	approximately 25 graves; first known interment: Clarence ***Adams*** (d. 1925); ***Carter, Collier, Crutcher, Humphrey, Leslie, McClendon, Petty, Scruggs*** and ***Seay*** can also be found in this active cemetery **(40)**
Cumberland	465 - 2 - SE	T6S, R2E, Sec 11	see Walnut Grove
Dallas Mill	211 - 2 - NW	T3S, R1E, Sec 25	this cemetery was for the workers of the old Dallas ***Mill***; 5 marked and several unmarked graves; known interments: Pearlie Bell ***Hayes*** (1917-1919), Herbert ***Butler***, Jr. (1923-1925), William Columbus ***Hayes*** (1923- 1924) and W. C. ***King*** (d. 1909, age 50); there are footstones for P. H. and W. G. H. **(2) (40)**
Daniel-Lawler	433 - 1 - SE	T3S, R2E, Sec 21	approximately 35 graves; first known interment: Harriet Jackson ***Daniel*** (1815-1855); last known interment: Martha Byrne ***Penney*** (1873-1957); ***Byrne***, ***Daniel*** and ***Lawler*** are common to this cemetery **(2) (40)**
Davie	52 - 1 - NW	T1S, R1W, Sec 27	the graves of Revolutionary War soldier Robert ***Davie*** (1758-1846), Levicy Willborn ***Davie*** (1781-1849) and Robert Wellborn ***Davie*** (d. 1837 at 28 years) **(1) (40) (41)**
Dedman	129 - 1 - SW	T2S, R2W, Sec 29	stones have been removed; the only remaining stones are that of Robert ***Knox*** (1906-1907) and William ***Dedman*** (1810-?) **(1)**
Dement	157 - 1 - SW	T2S, R1W, Sec 32	6 marked graves; first known interment: Philip L. ***Dement*** (1840-1841); last known interment: Elverton F. ***Dement*** (d. 1854); ***Heriford*** is also found here **(1) (40)**
Derrick-Acklin	244 - 1 - SE	T3S, R1E, Sec 13	3 graves; known interments: Edward ***Acklin*** (1795-1839), John ***Acklin*** (age 6) and William ***Acklin*** (age 1 month) **(2)**
Dickson	364 - 2 - SW	T5S, R1W, Sec 21	7 graves; first known interment: James ***Dickson*** (1780-1843); last known interment: Nancy Tyree Dickson ***Graham*** (1808-1891); ***Fowler*** is also found here **(40)**
Dillard-Bibb	264 - 2 - NW	T4S, R2W, Sec 8	see Bibb
Donaldson	61 - 1 - NW	T1S, R1E, Sec 31	9 graves; first known interment: Revolutionary War soldier John Amonnet (1752-1833); last known interment: Marthena Donaldson ***Vaughn*** (1821-1881); War of 1812 veteran Levi ***Donaldson*** (d. 1874) is also found here; ***Simmons*** and ***White*** can also be found in this inactive cemetery **(2) (40) (41)**
Donegan	314 - 2 - NW	T4S, R1W, Sec 26	this cemetery was moved in 1966 to Maple Hill Cemetery **(1)**

Cemetery	Locale	Location	Church Affiliation and Remarks
Douglass-Pettus	149 - 1 - SW	T3S, R2W, Sec 3	approximately 35 graves; first known interment dates from 1834; ***Atkins, Brown, Douglass, Pettus, Rogers, Rubicam, Stewart, Warren*** and ***Word*** are common to this cemetery still in use **(1) (21) (39) (40)**
Drake	316 - 2 - NE	T4S, R1E, Sec 17	approximately 10 graves; first known interment: Rosanna Neely ***Drake*** (1784-1814); last known interment: George W. ***Drake*** (d. 1875); ***Cloyd, Jones*** and ***Shannon*** are also found here **(40)**
Drake	327 - 2 - NE	T4S, R1E, Sec 14	approximately 50 graves; first known interment: Elijah ***Drake*** (1793-1848); an active cemetery vastly dominated by the surname ***Drake***; ***Finley***, ***Nimmo*** and ***Williams*** are also found here **(40)**
Drake	392 - 2 - SE	T5S, R2E, Sec 34	located on the old John Calvin Drake plantation; approximately 45 graves; first known interment: Martha Vann ***Drake*** (1815-1864); ***Branum, Brockway, Butler, Christian, Cobb, Faulk, Henderson, Vann*** and ***Warren*** are also common to this cemetery still in use **(12) (40)**
Drake-Keith	251 - 1 - SE	T3S, R2E, Sec 21	the graves of Mary A. ***Keith*** (1819-1889) and John R. ***Drake*** (1850-1878) **(2)**
Driskill	36 - 1 - NW	T1S, R1E, Sec 6	5 graves; first known interment: Rev. John ***Driskill*** (1775-1853); last known interment: Sarah J. ***Driskill*** (1820- 1906); ***Hatcher*** is also found here **(2)**
East	274 - 2 - NW	T3S, R2W, Sec 27	a nearly destroyed black cemetery of the slaves of William ***East*** and their descendants; new interments are present; ***Anderson, Barnes, Blackburn, Burwell, East, Garner, Horton, Lightfoot, Manning, Moore*** and ***Sales*** are common to this cemetery still in use **(35) (40)**
East	444 - 2 - NW	T3S, R1W, Sec 30	8 graves; first known interment: Sarah ***East*** (1771-1841); last known interment: Nancy ***Martin*** (1817-1870) **(40)**
Ebenezer	382 - 2 - SE	T6S, R1E, Sec 10	Ebenezer Presbyterian Church, established in 1834; approximately 130 graves; first known interment: Dr. D.C.B. ***Gardiner*** (1830-1853); ***Bell, Boyd, Brazelton, Chadick, Chunn, Gardiner, Lewis, Lipscomb, Moore, Nalls, Penland, Stogner, Turner, Whorton, Wilson*** and ***Winsett*** are common to this active cemetery **(7) (40)**
Echols	332 - 2 - NE	T4S, R2E, Sec 21	approximately 15 graves; first known interment: Robert ***Echols*** (1847-1874); last known interment: Mary Fannie Maudia ***Adair*** (1872-1907); ***Blair, Carmack, Echols, Keel, King, Middleton, Murdock*** and ***Williams*** are also found in this cemetery **(23) (40)**
Echols-Hollowell	65 - 1 - NE	T2S, R1E, Sec 4	8 graves; first known interment: Susan ***Holding*** (1792-1825); last known interment: Mary ***Hollowell*** (1810-1849); ***Echols*** and ***Royster*** are also found here **(2)**
Eldridge-Powell	176 - 1 - SW	T2S, R1W, Sec 27	approximately 10 marked graves; first known interment: Elizabeth Biscoe ***Powell*** (1769-1834); last known interment: John M. ***Eldridge*** (1810-1901); Revolutionary War soldier Peyton ***Powell*** (d. 1844) is also found here; ***Hamilton*** is also found here **(1) (41)**
Elkwood	461 - 1 - NE	T1S, R2W, Sec 12	approximately 50 graves; first known interment: John Benjamin ***Fisk*** (1836-1911); ***Arrington, Castle, Clark, Joiner, Keel, Kirkland, Mullinax, Sisk, Tillet*** and ***Wooten*** are common to this active cemetery **(40)**
Ellis	27 - 1 - NW	T2S, R1W, Sec 9	14 graves; first known interment: Mary "Polly" ***Ellis*** (1788-1852); last known interment: Charlie T. ***Jones*** (1891- 1897); ***Clarke***, ***Garner*** and ***Toney*** are also found here **(1) (40)**
Ellis-Sullivan	28 - 1 - NW	T2S, R1W, Sec 4	see Murphy Hill
Esslinger	460 - 2 - NE	T4S, R2E, Sec 28	approximately 65 graves; first known interment: Hugh H. ***Esslinger*** (b. & d. 1882); ***Brandon, Cobb, Connally, Tabor*** and ***Williams*** are also common to this cemetery still in use **(40)**
Faith Memorial	418 - 2 - NW	T4S, R2W, Sec 15	over 750 graves; first known interment: Frances G. ***Frazer*** (1925-1978); ***Applegate, Ayers, Ballard, Barnes, Brooks, Campbell, Carter, Clark, Cole, Crutcher, Davis, Fletcher, Howard, Jaeger, Jefferson, Johnson, Jones, Kent, Malone, Martin, Matthews, Miller, Moore, Robinson, Scruggs, Smith, Stewart, Taylor, Toney, Webster, Williams*** and ***Worley*** are common to this active contemporary cemetery **(7) (40)**
Fanning	107 - 1 - NE	T1S, R2E, Sec 13	no marked graves are found here **(2)**
Fanning	113 - 1 - NE	T1S, R3E, Sec 23	also known as Kings Cove Cemetery; 2 marked and numerous unmarked graves; Milton L ***Fanning*** (1837-1907) and Rachel B. ***Fanning*** (1838-1918) **(2)**
Farley	285 - 2 - NW	T4S, R2W, Sec 10	also known as Farley-Crutcher Cemetery; approximately 40 marked and numerous unmarked graves; first known interment: Michael ***Farley*** (d. 1832); last known interment: William Henry ***Crutcher*** (1893-1958); ***Bishop, Gillespie, Trotman*** and ***Williams*** are also found here **(1) (33) (40)**
Farley	374 - 2 - SE	T5S, R1E, Sec 17	the graves of Dr. J. D. ***Morris*** (1884-1926), Mary F. ***Trotman*** (1807-1871), and Samuel ***Trotman*** (1794-1873) are known to be found here **(37)**
Fearn	137 - 1 - NW	T2S, R1W, Sec 18	the graves of Kenyetta Zakiya ***Davis*** (1975-2006) and Arthur ***Fearn***, Sr. (1932-2011) are found here **(40)**
Fennell-McMullin	437 - 2 - SE	T5S, R1E, Sec 4	the marked grave of M. J. ***McMullin*** (1837-1893) along with several unmarked graves **(22)**
Fennil	302 - 2 - SW	T4S, R1W, Sec 32	the graves of Corp. Joseph ***Beasley*** (1839-1918), Mary ***Lightford*** (1883-1932), and Silla ***Moore*** (1884-1929) are known to be found here **(40)**
Fitch Hollow	468 - 1 - NE	T1S, R2E, Sec 13	the graves of John J. ***Fitch*** (1813-1899) and Sarah Susan ***Fitch*** (1818- unknown) are found here **(40)**
Fleming	336 - 2 - SE	T5S, R2E, Sec 6	approximately 40 graves; first known interment: Rebecca ***Fleming*** (1858-1915); ***Baldwin, Brazelton, Burress, Collier, Fleming, Graham, Sullivan*** and ***Wade*** are common to this cemetery still in use **(33) (40)**
Fletcher	125 - 1 - SW	T3S, R2W, Sec 30	9 graves; first known interment: Caroline ***Fletcher*** (1841-1917); last known interment: Johnnie ***Hurt*** (1964-1970); ***Edwards, Harris, Huston, Lanier*** and ***Wallace*** are also found here **(40)**
Flint River	68 - 1 - NE	T2S, R1E, Sec 9	First Flint River Baptist Church; approximately 130 graves; first known interment: S. S. ***Welborn*** (1841-1896); this grave is much earlier than the others found here; ***Butler, Gaught, Hall, Hudson, Joiner, Lamb, Martin, McBride, Mullins, Patterson, Shelton, Tate*** and ***Wright*** are common to this cemetery still in use **(2) (40)**
Flint River	431 - 1 - SE	T3S, R2E, Sec 17	no tombstones are present
Ford	194 - 1 - SE	T2S, R1E, Sec 32	approximately 10 graves; first known interment: Sarah Ann ***Ford*** (1812-1829); last known interment: Anthony ***Wherry*** (1959-2004); ***Malone*** is also found here **(2) (16)**
Fords Chapel	130 - 1 - SW	T2S, R2W, Sec 27	Fords Chapel United Methodist Church, established in 1808 as the first Methodist Church in Alabama; approximately 730 graves; first known interment: Job ***Key***, Sr. (d. 1828); ***Andrews, Atchley, Bowden, Boyd, Brakefield, Bridges, Carter, Christian, Cobb, Colbert, Curtis, Edwards, Estill, Ford, Freeman, Gravitt, Gulley, Hilliard, Hodges, Hovis, Jones, Kelly, Locke, Miller, Moss, Pressnell, Rector, Sanderson, Smith, Turner, Wales, Wilburn, Wilson*** and ***Yarbrough*** are common to this cemetery still in use **(1) (11) (40)**
Foster	73 - 1 - NE	T1S, R2E, Sec 5	approximately 65 graves; first known interment: Nancy ***Pettey*** (1826-1846) or Lucy C. ***Spragins*** (1821-1846); ***Brown, Carlisle, Danner, Howard, Moore*** and ***Pruett*** are common to this cemetery still in use **(2) (40)**
Fowlkes	160 - 1 - SW	T3S, R2W, Sec 15	established 1801, approximately 770 graves; first known interment: Alfierce W. ***Fowlkes*** (d. 1819); ***Alexander, Andrews, Balch, Barnett, Bates, Blackman, Cagle, Castell, Dupree, Fowlkes Hilliard, Holman, Houghes, Johnson, Kent, Knox, Lynch, McCrary, McMurtie, Miller, Newby, Newman, Parvin, Smith, Sanderson, Smith, Taylor, Teters, Tunstill, Vaughn*** and ***Vickers*** are common to this active cemetery **(1) (40)**
Freeman-Mitchell	20 - 1 - NW	T1S, R2W, Sec 35	6 graves; first known interment: Sarah ***Mitchell*** (1826-1852); last known interment: Joseph William ***Carpenter*** (1888-1969); ***Mitchell*** is also found here **(40) (43)**
Gardiner	195 - 2 - SE	T6S, R1E, Sec 10	James ***Gardiner*** (1762-1838) and his wife Elizabeth ***Gardiner*** are known to be found here with several additional damaged stones **(45)**
Garner	146 - 1 - SW	T2S, R2W, Sec 33	the grave of an infant ***Garner*** (b. & d. 1882) **(1)**

Cemetery	Locale	Location	Church Affiliation and Remarks
Georgia	304 - 2 - NW	T4S, R1W, Sec 2	see Glenwood
Gibson	393 - 2 - SE	T6S, R1E, Sec 23	approximately 140 graves; first known interment: Elijah ***Howard*** (1811-1864); ***Bennett, Blackwood, Clark, Cloud, Howard, Lanier, Lemley, Meeks, Smoot*** and ***Vaughn*** are common to this cemetery still in use b
Gladstone	142 - 1 - NW	T2S, R1W, Sec 8	the marked graves of Amanda Caroline ***Smith*** (1842-1916) and David Gordon ***Smith*** (1829-1908); this cemetery no longer exists **(1)**
Glenwood	304 - 2 - NW	T4S, R1W, Sec 2	over 1,000 graves; originally the site of a slave cemetery known as Georgia which had been established in 1818; Glenwood cemetery established in 1870 by the City of Huntsville **(36) (40)**
Glover	389 - 2 - SE	T5S, R2E, Sec 9	approximately 45 graves; first known interment: Martha ***Glover*** (1847-1898); ***Justice*** and ***Morrison*** are also found in this active cemetery **(3) (33) (40)**
Golightly	6 - 1 - NW	T1S, R2W, Sec 30	Sarah Golightly Cemetery; the graves of Charles W. ***Campbell*** (1883-1884) and Sarah ***Golightley*** (1806-1847) are known to be found here (**40) (43)**
Golightly	13 - 1 - NW	T1S, R2W, Sec 11	approximately 165 graves; first known interment: Hugh ***Golightly*** (d. 1847); ***Beverly, Bolander, Bobo, Hobbs, Hopkins, Jones, Mullins, Ricketts*** and ***Thomas*** are common to this cemetery still in use **(1) (40)**
Gooch	443 - 2 - NW	T4S, R2W, Sec 9	also known as Gooch-Dublin Cemetery; 50 yards east of intersection of Plaza Blvd. and Hughes Rd.; first known interment: George W. ***Gooch*** (1816-1839); last known interment: Susan C. ***Gooch*** (1833-1912); about 7 legible markers remain; ***Stewart*** is also found here **(7) (28) (34) (40**)
Gowan	297 - 2 - SW	T5S, R2W, Sec 2	see Cowan
Graves	352 - 2 - SW	T5S, R2W, Sec 14	
Graveyard Hill	89 - 1 - NE	T1S, R2E, Sec 32/33	also known as Miller Cemetery or Mount Paran Cemetery; approximately 80 graves; first known interment: Rebecca ***Criner*** (d. 1826); last known interment: Leonard Frank ***Edwards*** (1876-1976); Isaac ***Criner*** (1783-1876), the first permanent white settler in Madison County and Revolutionary War soldier, Samuel ***Davis*** is found here; ***Criner, Davis, Edwards, Moore,*** and ***Wells*** are common to this cemetery **(2) (40) (41)**
Gray	259 - 2 - NW	T4S, R2W, Sec 5	originally the graveyard of Providence Church; approximately 25 marked graves and numerous unmarked spread over a wide area; first known interment: Eleanor ***Gray*** (d. 1822); last known interment: D.R. ***Hansen*** (d. 1933); includes the grave of Revolutionary War veteran William ***Gray*** and believed to be the resting place of Revolutionary War veterans James E. ***Tribble*** and Moses ***Bailey*** **(1) (7) (41)**
Grayson	319 - 2 - SE	T5S, R1E, Sec 2	John C. Grayson or Pioneer Cemetery, established 1810, approximately 45 graves; first known interment: John Clan ***Grayson*** (1770-1826); last known interment: twins John and William ***Grayson*** (1797-1906); ***Davidson*** and ***Moody*** are also found here **(37) (40)**
Green Grove	286 - 2 - NW	T4S, R2W, Sec 14	
Green Valley	383 - 2 - SE	T5S, R1E, Sec 11	see Vann
Griffin	144 - 1 - SW	T2S, R1W, Sec 21	the graves of Joseph ***Griffin*** (1767-1851) and Charity ***Griffin*** (1797-?) are known to be found here **(40)**
Groves	417- 2 - SW	T5S, R2W, Sec 14	the only engraved stones are marked Austin ***Groves***, Robert ***Jones***, Sr. (1945-2006), and Anna Langford ***McGlathery*** (1913-2005); other unmarked graves are found here **(1) (40)**
Gurley	344 - 1 - SE	T4S, R2E, Sec 12	approximately 1,400 graves in this large cemetery; Revolutionary War veteran Private Jeremiah ***Gurley*** (1759- 1843) is found here; ***Allison, Atchley, Beason, Bennett, Branum, Cobble, Collier, Fowlkes, Given, Gurley, Hall, Reed, Sanford, Smith*** and ***Webster*** are also common to this cemetery still in use **(5) (40) (41)**
Hall	202 - 1 - SW	T3S, R1W, Sec 15	see Taylor Chapel
Hall	428 - 1 - NW	T1S, R1W, Sec 4	4 graves; John ***Hall*** (1779-1849), James ***Hall*** (1823-1865), Margaret Crawford ***Hall*** (1786-1850), Margaret Archer ***Hall*** (1832-1888) **(40)**
Hambrick	87 - 1 - NE	T1S, R2E, Sec 28	the graves of Henry Otis ***Drake*** (1953-2005), Flora Bell ***Montague*** (1949-2009), Percy ***Montague*** (1919-1974), and Gregory ***Novrell*** (1961-2009) are known to be found here **(40)**
Hambrick	104 - 1 - NE	T2S, R2E, Sec 2	approximately 50 graves; first known interment: Ruth ***Hambrick*** (1795-1843***); Barley, Fanning, Grimmett, Hess, Jenkins, Smithey*** and ***Speck*** are also common to this cemetery last used in 1973 **(2) (40) (43)**
Hammond	119 - 1 - SW	T2S, R2W, Sec 32	
Hammond	139 - 1 - SW	T2S, R1W, Sec 20	approximately 15 graves; first known interment: Cary ***Hammond*** (1864-1933); ***Hammond***, ***Hammonds*** and ***Humphrey*** are common to this cemetery still in use **(40)**
Hammond-Routt	155 - 1 - SW	T2S, R1W, Sec 31	the graves of Susan C. ***Hammond*** (1823-1846), Elizabeth Louisa Routt ***Hammond*** (1832-1851), Olivia Ann J. ***Hammond*** (1836-1853), and Frances Claughton ***Ellis*** (1820-1854) **(1)**
Hampton Cove	457 - 2 - NE	T4S, R1E, Sec 26	see Twickenham
Hancock	289 - 2 - NW	T4S, R2W, Sec 25	the grave of Tansy ***Lanier*** (b. & d. 1926) is found here **(40)**
Harbin-Dalton	221 - 1 - SE	T2S, R2E, Sec 20	the graves of George A. ***Harbin*** (b. & d. 1907), Maggie ***Harbin*** (b. & d. 1906) and Mary A. ***Dalton*** (1861-1882) along with at least 1 unmarked grave **(2)**
Harden	448 - 1 - SE	T2S, R1W, Sec 35	the graves of Henry ***Baker*** (1858-1915), Nettie ***Bragg*** (1856-1882), Rebecca ***Dilworth*** (d. 1947), Robert Eason ***Dilworth*** (b. & d. 1881), and Richard C. ***Harden*** (1883-1913) are known to be found here **(40)**
Harris	204 - 1 - SW	T3S, R1W, Sec 14	4 marked graves; first known interment: Will ***Harris*** (1796-1831); last known interment: Millicent T. ***Eldridge*** (1799-1867); Revolutionary War soldier Richard ***Harris*** (1758-1853) is also found here **(1)**
Harris Hill	210 - 2 -NE	T3S, R1E, Sec 17	also known as Powell Cemetery, approximately 15 marked and many unmarked graves; first known interment: Francis Eppes ***Harris*** (1748-1828); last known interment: Lu. Ler. Eler ***Shelton*** (1877-1880); ***Bentley, Eldridge, Harris, Houston, Mead, Roach*** and ***Roper*** are common to this cemetery **(2)**
Hayden	404 - 2 - SE	T5S, R3E, Sec 36	approximately 1,450 graves***; Adams, Alverson, Atchley, Buford, Butler, Cambron, Childers, Christian, Clark, Connally, Cooper, Dilworth, Doran, Ikard, Ivey, Keel, Kennemer, Hamilton, Harless, Hill, Hodges, Ledbetter, Manley, Miller, Smith, Troup*** and ***Woody*** are common to this active cemetery **(5) (40)**
Hayes	333 - 2 - SE	T4S, R1E, Sec 36	
Haygood	449 - 1 - SW	T3S, R2W, Sec 4	approximately 15 graves; first known interment: Daphnie A. ***Haygood*** (1905-1980); ***Alexander, Allen, Booker, Cordule, Crutcher, Ragland, Simmons*** and ***White*** can also be found in this active cemetery **(40)**
Haymer Chapel	398 - 2 - SE	T6S, R2E, Sec 10	
Hazle	45 - 1 - NE	T1S, R1E, Sec 9	across the road from Oak Grove Church; the grave of Sturdy Garner (1762-1844) can be found here **(2)**
Hereford	92 - 1 - NE	T1S, R2E, Sec 27	also known as Hereford-Jones Cemetery; approximately 55 graves; first known interment: Cinthia A. ***Jones*** (b. & d. 1841); last known interment: Ruby H. ***Turner*** (1905-1992); ***Berry, Davis, Eslick, Garner, Hereford, Hullum, Jones, Larkin, Nance, Spelce, Strong*** and ***Turner*** are common to this cemetery **(2) (40)**
Hereford	141 - 1 - SW	T2S, R1W, Sec 20	11 graves; first known interment: Eliza W. ***Hereford*** (1796-1835); last known interment: James W. ***Hardin*** (1902-1919); ***Garner, Kelly*** and ***Powell*** are also found here **(1) (40)**
Hereford-Jones	92 - 1 - NE	T1S, R2E, Sec 27	see Hereford
Hewlett	198 - 1 - SE	T3S, R1E, Sec 3	also known as Allison-Hewlett, approximately 10 graves; first known interment: John ***Allison*** (d. 1841, age 70); last known interment was L. K. ***Hewlett*** (d. 1941) until recent additions starting in 2007; ***Bennett***, ***Folds*** and ***Truitt*** are common to this cemetery **(2)**
Hewlett	247 - 2 - NE	T3S, R1E, Sec 25	7 graves; first known interment: Mary M. E. A. ***Ellett*** (1817-1844); last known interment: N. Maud ***Hewlett*** (1855-1872) **(2)**
Higginbotham	54 - 1 - NW	T1S, R1W, Sec 35	see McCaleb

Cemetery	Locale	Location	Church Affiliation and Remarks
Hines	337 - 2 - SE	T4S, R2E, Sec 32	
Hobbs	375 - 2 - SE	T5S, R1E, Sec 9	23 graves; first known interment: Revolutionary War soldier George ***Hallmark*** (1742-1815); last known interment: Margaret M. ***Hobbs*** (1860-1917); ***Capshaw, Fennell, McMullin*** and ***Taylor*** can also be found in this cemetery no longer in use **(34) (40)**
Holder	450 - 1 - SW	T3S, R2W, Sec 26	the graves of Kenneth Edward ***Holder*** (1948-2005) and Alma ***Hubbard*** (d. 2007) **(40)**
Holding	265 - 2 - SW	T4S, R2W, Sec 32	the graves of Amelia W. ***Holding*** (d. 1846 at 39 years), Benjamin F. ***Holding*** (1830-1848) and Richard ***Holding*** (d. 1863 at 73 years); these graves were moved to Madison City Cemetery in 1984 **(1) (7) (30)**
Horton-Joiner	363 - 2 - SW	T5S, R1W, Sec 21	the graves of Ophelia ***Horton*** (no dates) and Richard ***Joiner*** (1878-1906) are known to be found here **(40)**
Howard	85 - 1 - NE	T1S, R1E, Sec 26	the graves of Baldwin ***Howard*** (1769-1835) and Elizabeth ***Howard*** (no dates) are known to be found here; this cemetery may have been paved over by the parking lot of a factory building **(40)**
Hudson	74 - 1 - NE	T1S, R2E, Sec 5	2 marked and numerous unmarked graves; Frank ***Hudson*** (1871-1900) and William F. ***Hudson***, Sr. (1830-1903) **(2)**
Hudson	108 - 1 - NE	T1S, R3E, Sec 5	
Humphrey	186 - 1 - SE	T2S, R1E, Sec 16	the grave of Nicole Sharika ***Ford*** (1987-2006) is known to be found here **(40)**
Humphrey	193 - 1 - SW	T3S, R1W, Sec 1	also known as Humphrey-True Cemetery; 10 marked and several unmarked graves; first known interment: infant ***Darwin*** (d. 1833); last known interment: Mary Jeannet ***Moss*** (1852-1879) **(1)**
Hunt	189 - 1 - SE	T2S, R1E, Sec 22	the grave of W. A. ***Hunt*** (1873-1926) and his infant son (b. & d. 1906**) (2)**
Huntsville	167 - 1 - SW	T3S, R2W, Sec 26	Huntsville Memory Gardens; a large and active cemetery of over 6,000 graves **(40)**
Huntsville City	305 - 2 - NW	T3S, R1E, Sec 31	see Maple Hill
Hutchings	118 - 1 - SW	T2S, R2W, Sec 30	the grave of John ***Hutchings*** (1775-1817); other unmarked graves are present **(1)**
Hyman	67 - 1 - NE	T2S, R1E, Sec 9	the graves of Sarah Williams ***Hyman*** (1797-1860) and Mary Ann ***Hyman*** (1826-1844) **(2)**
Indian Creek	162 - 1 - SW	T3S, R2W, Sec 24	an active cemetery of over 550 graves; first known interments: Susie ***Benniefield*** (1870-1902) and Lula ***Moore*** (1876-1902); ***Acklin, Booker, Brown, Cartwright, Crawford, Crutcher, Davis, Erskine, Fletcher, Hammonds, Hereford, Holloway, Horton, Hurt, Jones, King, Langford, Leslie, McCrary, Moore, Newby, Patton, Pride, Robinson, Townsend, Warren*** and ***Wiggins*** are common to this cemetery still in use **(40)**
Inman	288 - 2 - NW	T4S, R2W, Sec 26	the graves of Corp. C.R. ***Blackburn*** (no dates), Henderson ***Holding*** (d. 1930), and Rev. E. ***Jones*** (1885-1935) are known to be found here **(40)**
Jacks	98 - 1 - NE	T2S, R2E, Sec 4	10 marked and approximately 15 unmarked graves; first known interment: Nancy Jenkins ***Bragg*** (1784-1844); last known interment: Ellen B. ***Jacks*** (1836-1919); ***Bayless, Johnson*** and ***Newgent*** are also known to be found in this inactive cemetery **(2) (40)**
Jacks	102 - 1 - NE	T2S, R2E, Sec 3	
Jamar	295 - 2 - NW	T4S, R2W, Sec 34	6 graves; first known interment: Elizabeth ***Jamar*** (d. 1832 at 45 years); last known interment: Thomas J. ***Owen*** (1810-1878); in 2004 only the marker of Richard ***Jamar*** (1785-1872) remained **(1) (37)**
James Moore	33 - 1 - NW	T1S, R1W, Sec 11	see Jones-Moore
Jeffries	49 - 1 - NE	T1S, R1E, Sec 29	4 marked and several unmarked graves; Frances ***Jeffries*** (d. 1825), Alexander ***Jeffries*** (d. 1838 at 65 years), Mary Elizabeth ***Jeffries*** (1837-1844) and Adam ***Dale*** (1768-1851) **(2)**
Jenkins	330 - 2 - NE	T4S, R2E, Sec 8/9	over 110 graves; first known interment: William ***Owen*** (1761-1823***); Brooks, Butler, Childress, Fields, Ginn, Given, Hollingsworth, Jacks, Kennedy, McNeill, Nicholson, Owen, Phillips, Potts, Sanders, Sanford, Schrimsher, Smith, Sublett, True, Williams*** and ***Woody*** are common to this cemetery still in use **(40)**
Jiles	100 - 1 - NE	T2S, R2E, Sec 5	Nancy ***Jiles*** (1784-1856) is found among many unmarked graves **(2)**
Johnson	203 - 1 - SW	T3S, R1W, Sec 14	the grave of Ruby M. ***Johnson*** (1912-2002) is known to be found here **(40)**
Joiner	366 - 2 - SW	T5S, R1W, Sec 27	also known as Joiner-Lacy Cemetery; the grave of Claudie ***Joiner*** (1895-1924) is known to be found here **(40)**
Jones	91 - 1 - NE	T1S, R2E, Sec 27	5 marked and numerous unmarked graves; C. W. ***Jones*** (1852-1931), Mary Jane ***Jones*** (1826-1862), Thomas ***Jones*** (1818-1868); Judy ***Jones*** (1793-1857) and Virgil ***Walker*** (d. 1929) **(2)**
Jones	109 - 1 - NE	T1S, R2E, Sec 25	approximately 35 graves; first known interment: William A. ***Jones*** (1857-1864); last known interment: Hannah Jane ***Jones*** (1885-1959); ***Bingham, Campbell, Counts, Hambrick, Power*** and ***White*** can also be found in this inactive cemetery **(2) (22) (40)**
Jones	140 - 1 - SW	T2S, R1W, Sec 17	the only stone here reads ***Jones***, Albert H. 1835-1908; however the man is not buried here as the stone was incorrectly lettered by the stonecutter and later used to mark the grave of a family pet; the actual location of the grave of Mr. ***Jones*** is unknown **(1)**
Jones	280 - 2 - NW	T3S, R1W, Sec 33	on the Campus of the University of Alabama-Huntsville just east of Perkins Cemetery; the grave of Mary ***Jones*** (d. 1865) **(1)**
Jones	185 - 1 - SE	T2S, R1E, Sec 27	7 graves; first known interment: Agnes W. ***Terry*** (1806-1825); last known interment: Alexander ***Jarrat*** (1789-1853); the remainder of the graves are ***Jones*** **(2)**
Jones	268 - 2 - SW	T4S, R2W, Sec 32	2 marked graves remain; Joel ***Jones*** (d. 1827) and Agnes ***Jones*** (d. 1833); much of the cemetery was destroyed by airport construction **(1)**
Jones	311 - 2 - NW	T4S, R1W, Sec 22	the marked graves of Maria ***Hawkins*** (1818-1888), Elizabeth J. ***Lykes*** (1927-2006), along with 5 unmarked graves **(1)**
Jones-Moore	33 - 1 - NW	T1S, R1W, Sec 11	also known as James Moore Cemetery; the graves of Ezekiel ***Moore*** (1769-1831), Mary King ***Jones*** (1783-1855), Charles ***King*** (1753-1824), and Penelope Whitfield ***King*** (1750-1839); other markers once found here, but have since been destroyed **(1) (40)**
Jordan	245 - 1 - SE	T3S, R1E, Sec 13	adjacent to Shiloh Methodist Church; approximately 35 graves; first known interment: Benjamin ***Jordan*** (1795-1826); last known interment: Minnie W. ***Jordan*** (d. 1963) ***Alexander, Carrington, Dumas, Lawler, Naugher, Nelson*** and ***Steger*** are also found here **(2) (18) (40)**
Jordan	301 - 2 - SW	T5S, R1W, Sec 5	
Jordan	303 - 2 - SW	T4S, R1W, Sec 33	the grave of Lizzie Jacobs ***Seay*** is found here **(40)**
Jordan-Lanier	293 - 2 - NW	T4S, R1W, Sec 27	approximately 10 graves; first known interment: Revolutionary War veteran William ***Lanier*** (d. 1810); last known interment: Ann Dickson ***Lanier*** (1768-1841); ***Jordan*** is also common here **(33) (40) (41)**
Joyner	126 - 1 - SW	T3S, R2W, Sec 5	approximately 10 marked and several unmarked graves; first known interment: John Iverson ***Pettus*** (1803-1826); last known interment: Viola Emmett ***Pettus*** (1853-1858); ***Joyner*** is also found here **(1) (39) (40)**
Jude	201 - 1 - SW	T3S, R1W, Sec 11	4 marked and 1 unmarked graves; Thomas ***Clark*** (1889-1909), King ***Mastin*** (1830-?), and a pioneering family of Madison County, Revolutionary War veteran George ***Jude*** (1746-1818) and Anna Watson ***Jude*** (1754-1816) **(1) (40) (41)**
Keel	400 - 2 - SE	T5S, R2E, Sec 12	approximately 55 graves; first known interment: Francis ***Flippen*** (1789-1851); ***Branum, Christian, Keel, Kennemer, Markham, Page, Tipton*** and ***Woodliff*** are common to this cemetery still in use **(40)**

Cemetery	Locale	Location	Church Affiliation and Remarks
Kelly	158 - 1 - SW	T3S, R1W, Sec 5	also known as Kelly-Phillips Cemetery, 24 marked graves; first known interment: Susan Jane ***Kelly*** (b. & d. 1832), last known interment: Allie Della ***Locke*** (1885-1933); ***Phillips*** and ***Wesson*** are also found here **(40)**
Kelly	451 - 1 - SE	T3S, R2E, Sec 13	6 graves; the graves of Mildred L. ***Barley*** (1905-1913), Irene A. ***East*** (1903-1937), Pvt. Fleming J. ***Kelly*** (d. 1917), Jane H. ***Kelly*** (1810-1849), Heannie W. ***Martin*** (no dates), and Ann ***Thompson*** (1789-1854) are known to be found here **(40)**
Kennamer	403 - 2 - SE	T5S, R3E, Sec 21	approximately 550 marked and 100 unmarked graves; first known interment: M. ***Woodall*** (1837-1842); ***Adams***, ***Atchley, Bates, Bevel, Burgess, Clark, Jones, Kennemer, Kimbrough, Maples, McGehee, Paseur, Pence, Stapler, White, Windsor*** and ***Wright*** are common to this active cemetery **(33) (40)**
Key-Blow	436 - 1 - SW	T3S, R1W, Sec 29	on the campus of Oakwood College, Key-Blow Slave Cemetery; a recently discovered slave cemetery of 40 to 50 unmarked graves on property originally owned by Job ***Key*** **(10)**
Killingsworth Cove	255 - 1 - SE	T3S, R2E, Sec 24	Killingsworth Cove Community Cemetery at Pleas Mount Baptist Church; at least 450 graves; first known interment: Sarah ***St. Clair*** (1814-1871); ***Bailey, Barnett, Birchfield, Gray, Hawkins, Isbell, Lee, Martin, Morring, Reed, Renfroe, Southard*** and ***Swafford*** are common to this cemetery still in use **(3) (40)**
Kincaid	19 - 1 - NW	T1S, R2W, Sec 35	this slave cemetery has been destroyed; two markers were recovered revealing the interments of Edmund (1831-1857) servant of Miriam ***Kincaid*** and Polly (1817-1856) servant of D. C. ***Kincaid*** **(1)**
Kincaid	23 - 1 - NW	T2S, R2W, Sec 10	the grave of Thomas Johnson ***Kincaid*** (1823-?) is known to be found here **(40)**
Kincaid	39 - 1 - NW	T1S, R1W, Sec 14	7 members of the ***Kincaid*** family; first known interment: Martha A. ***Kincaid*** (b. & d. 1825); last known interment: John M. ***Kincaid*** (1819-1886) **(1)**
King-Voorhies	165 - 1 - SW	T3S, R1W, Sec 17	8 graves; first known interment: Mary Cheatham ***King*** (1799-1859); last known interment: Thomas M. ***Voorhies*** (1822-1903) **(1)**
King	320 - 2 - NE	T3S, R1E, Sec 35	8 graves; first known interment: James Hamilton ***King*** (1818-1841); last known interment: Martha Jane ***Miller*** (1830-1906); ***McCarty*** is also found here **(2) (40)**
King	328 - 2 - NE	T4S, R1E, Sec 23	approximately 25 graves; first known interment: Silas M. ***Brazelton*** (1802-1872); last known interment: Annie E. ***Sanford*** (1868-1953) until recent graves starting in 2008***; Figures, Hannah, King, Leslie, Sanford*** and ***Schrimsher*** are also found here **(33) (40)**
Kings Cove	113 - 1 - NE	T1S, R3E, Sec 23	see Fanning
Knox	429 - 1 - SW	T3S, R2W, Sec 20	on the north side of Knox Creek is found the remains of the Knox Family Cemetery; evidence of approximately 35 graves; the broken stone of Fanny ***Knox*** is the last remaining marker **(35)**
Kramer-Clark	111 - 1 - NE	T2S, R3E, Sec 7	7 marked and 3 unmarked graves; first known interment: Lee ***Clark*** (1866-1888); last known interment: Phoebe ***Kramer*** (1879-1961) **(2)**
Lacey	452 - 2 - SW	T5S, R1W, Sec 14	Minnie ***Lanier*** (1883-1928) and Donald Ray ***Maples***, Sr. (d. 1982) are known to be found here (40)
Lacy	371 - 2 - SW	T5S, R1W, Sec 14/15	8 marked and numerous unmarked graves; first known interment: Mary W. ***Lacy*** (1817-1836); last known interment: Unknown ***Shaver*** (b. & d. 1962); ***Davies, Hobb, Howell, Joiner*** and ***Vaughn*** are also found in this cemetery no longer in use **(1) (40)**
Landman	291 - 2 - NW	T4S, R1W, Sec 21	Landman Cemetery I; the marked graves of Frances Louise ***Landman*** (1773-1860), Sarah J. ***Parkhill*** (1912-?), and 12 unmarked box tombs; Royal S. ***Landman*** (1809-1862), William Thomas ***Landman*** (1770-1829) are thought to be buried here **(1) (40)**
Landman	292 - 2 - NW	T4S, R1W, Sec 21	Landman Cemetery II **(40)**
Lanier	300 - 2 - SW	T5S, R1W, Sec 6	8 graves; first known interment: Burwell Clinton ***Lanier*** , Sr. (1789-1820); last known interment: Burwell Clinton ***Lanier***, Jr. (1820-1895); ***McCrabb*** is also found here **(1) (40)**
Lawler	248 - 1 - SE	T3S, R2E, Sec 19	the graves of Jehu Benjamin ***Lawler*** (1765-1851) and Elizabeth Wilson ***Lawler*** (1761-1842) **(2) (40)**
Lawler	322 - 1 - SE	T3S, R2E, Sec 29	Lawler Family Cemetery, circa 1863, also known as Benjamin ***Lawler*** Cemetery as he is the first known interment, (1796-1863); approximately 50 graves; ***Beason, Bragg, Draper, Gilliam, Godgers, Haislip, Hall, Hines, Lupo, Martin, Rodgers, Stanford, St. Clair*** and ***Walker*** are also found in this active cemetery **(2) (40)**
Lawler	433 - 1 - SE	T3S, R2E, Sec 21	see Daniel-Lawler
Lee	378 - 2 - SE	T5S, R1E, Sec 27	12 graves; first known interment: Anna Smith ***Lee*** (1780-1843), last known interment: Thomas Burrow ***Lee*** (1849-1889); ***Byerly*** is also found here **(40)**
Lewis	175 - 1 - SW	T2S, R1W, Sec 26	see Pope
Liberty	469 - 2 - SE	T5S, R2E, Sec 5	an active cemetery with approximately 105 graves; first known interment: William ***Humphrey*** (1886-1918); ***Acklin, Allen, Baldwin, Brazelton, Burress, Childress, Collier, Cross, Douglas, Fleming, Hawkins, Humphry, Kennemer, Parker, Sullivan, Ward*** and ***Woods*** are common to this cemetery still in use **(40)**
Liberty Hill	145 - 1 - SW	T2S, R1W, Sec 21	also known as Routt Cemetery, this cemetery is on the east and west side of Liberty Hill Road; East Side: 13 graves; first known interment: Jane ***Darwin*** (1774-1825); last known interment: Willie E. ***Mitchell*** (1856-1937); West Side: 41 graves; first known interment: Margaret ***Strong*** (1849-1852); last known interment: Mary Brooks ***Johnson*** (1879-1956); ***Douglass, Hereford, Routt, Steele*** and ***Stephenson*** are common to both; there have been recent interments in 2007 **(1) (40)**
Lightfoot	183 - 1 - SE	T2S, R1E, Sec 28	3 graves; known interments: John L. ***Lightfoot*** (1805-1845), Clackston ***Lightfoot*** (1791-1846) and James N. ***Harris*** (1816-1865) **(2)**
Lipscomb	290 - 2 - NW	T4S, R2W, Sec 24	4 marked and 1 unmarked grave; Richard ***Lipscomb*** (1800-1847), Robert M. ***Lipscomb*** (1824-1852), Martha A. ***Lipscomb*** (1826-1852), and Harriet N. ***Lipscomb*** (1843-1856) **(1)**
Locust Grove	226 - 1 - SE	T2S, R2E, Sec 19	Locust Grove Baptist Church, founded in 1867; approximately 525 graves; first known interment: Rev. G. A. ***Morring*** (1826-1889); ***Anderson, Ayers, Baker, Barley, Benson, Blackburn, Branon, Campbell, Erwin, Giles, Green, Guthrie, Harris, Holder, Hudson, Lamb, Lawler, Kennedy, Miller, Moon, Lawler, Naugher, Parker, Pettey, Rogers, Sharp, Steakley*** and ***Teague*** are common to this cemetery still in use **(1) (11) (40)**
Logan	380 - 2 - SE	T5S, R1E, Sec 33	see Campbell
Love-Wilburn	151 - 1 - SW	T3S, R2W, Sec 1	5 graves; first known interment: Benjamin O. ***Wilburn*** (1796-1810); last known interment: James Madison ***McGaha*** (1829-1892); the other three graves are Elizabeth ***Love*** (1780-1859), John ***Love*** (1780-1818), and Eliza J. ***Wilburn*** (1809-1853) **(1) (40)**
Lynch	358 - 2 - SW	T5S, R1W, Sec 20	only marked grave is that of Fannie M. ***Lynch*** (1846-1868); several unmarked graves are present; a TVA survey from the 1930's reported that the land was owned by Stella ***Tolbert*** **(1) (32) (40)**
Lyon	318 - 2 - SE	T4S, R1E, Sec 33	3 marked graves; the grave of Doria ***Kelly*** (1870-1907) is known to be found here **(37)**
Macon-McCrary	214 - 1 - SE	T2S, R1E, Sec 14	also known as McCrary or Wright-McCrary Cemetery; approximately 30 graves; first known interment: Sally Mitchell ***Wright*** (1764-1825); ***Countess, Macon, McCrary, Stephens, Stone*** and ***Thomas*** are also found in this active cemetery **(2) (40)**
Maddera	169 - 1 - SW	T3S, R1W, Sec 30	a single stone found and removed from an old cotton field marked Archibald T. ***Maddera*** (1792-1849 at 56 years) **(1) (22) (40)**
Madison	284 - 2 - NW	T4S, R2W, Sec 9/16	over 1,300 graves; first known interment: Ida Leslie ***Grubbs*** (1865-1870); ***Atkinson, Brazelton, Bronaugh, Burton, Clift, Collier, Dublin, Ennis, Garrett, Gillespie, Hardiman, Humphrey, Landers, Looney, Lowery, Martin, McCurley, Morris, Palmer, Powell, Rodman, Smith, Southard, Stewart, Sturdivant, Tribble, Whitworth*** and ***Williams*** are common to this cemetery still in use **(1) (40)**

Cemetery	Locale	Location	Church Affiliation and Remarks
Madison	283 - 2 - NW	T4S, R2W, Sec 9	Madison Memory Gardens, see Royal
Madison Crossroads	18 - 1 - NW	T1S, R2W, Sec 34	Madison Crossroads Presbyterian Church; an old and a new part of this cemetery equals approximately 600 graves; first known interment: James D. ***Rambo*** (1818-1882); ***Adams, Anderson, Bateman, Beverly, Bolen, Brown, Carpenter, Carter, Dixon, Franklin, Jones, Long, McCants, McClure, Moore, Morrow, Raby, Reynolds, Scott, Sharp*** and ***Warden*** are common to this active cemetery **(1) (15) (40)**
Manning	413 - 1 - NE	T1S, R1E, Sec 26	14 graves; first known interment: William Thomas ***Mason*** (1877-1878); last known interment: Maggie Manning ***Quick*** (1896-1984); ***Manning*** is common to this cemetery **(2) (40)**
Maple Hill	305 - 2 - NW	T3S, R1E, Sec 31	established in 1818 as Huntsville's first city cemetery; about 100 acres and over 40,000 graves including early settlers, soldiers, statesmen and 5 governors of Alabama; Revolutionary War veteran William ***Clifton*** is found here; also known as Huntsville City Cemetery **(7) (41)**
Massengale	216 - 1 - NE	T2S, R2E, Sec 15	Mahala ***Massengale*** (1823-1846), Zech W. ***Sisco*** (1814-1844) and at least 1 unmarked grave **(2)**
Matkin	309 - 2 - NW	T4S, R1W, Sec 22	the graves of Margaret McDonnell ***Matkin*** (1800-1849), Adam ***Dinsmore*** (1735-1815), and Mary Patton ***Matkin*** (1836-1840) can be found in this inactive cemetery **(1) (40)**
Matlock	53 - 1 - NW	T1S, R1W, Sec 34	6 members of the ***Matlock*** family; first known interment: Franky ***Matlock*** (1879-1881); last known interment: Lena Augusta ***Matlock*** (1878-1957); this cemetery is known to include 2 of the families pets, ***Campbell*** and ***Farrell*** are also found here **(1) (40)**
Mayo	415- 2 - SE	T6S, R2E, Sec 21	13 graves; first known interment: John Valentine ***Mayo*** (1849-1901); last known interment: Donald Joe ***Schrimsher*** (b. & d. 1941); ***Ford***, ***Henry*** and ***White*** are also found here **(40)**
McBride	197 - 1 - SE	T2S, R1E, Sec 34	no stones remain in this cemetery **(2)**
McCaleb	54 - 1 - NW	T1S, R1W, Sec 35	also known as MaCaleb-Fisk or Higginbotham Family Cemetery; the grave of Pvt. Robert ***Higginbotham*** (1752-1825); it is known to be the burial site of the ***McCaleb*** family **(1)**
McCartney-Bone	242 - 1 - SE	Wilson Reservation	approximately 10 graves; first known interment: Eliza ***McCartney*** (1773-1826); last known interment: Martha H. ***Bone*** (1802-1883); ***Weaver*** is common to this cemetery **(2)**
McCauley	257 - 2 - NW	T3S, R2W, Sec 31	this cemetery has been destroyed; Martha and Martin ***McCauley*** are known to be buried here **(1)**
McCrary	214 - 1 - SE	T2S, R1E, Sec 14	see Macon-McCrary
McCrary-Wright	225 - 1 - SE	T2S, R1E, Sec 26	11 marked and numerous unmarked graves of slaves; first known interment: Thomas ***Shackelford*** (1810-1820); last known interment: Eliza ***Bolden*** (1827-1892); includes the grave of Revolutionary War veteran Major Daniel ***Wright***; ***McCrary***, ***Sandidge*** and ***Wyche*** are also found here **(2)**
McDavid	40 - 1 - NW	T1S, R1W, Sec 13	this cemetery has been destroyed and most of the stones lost; first known interment: unknown (d. 1815); last known interment: William Leroy ***Pair*** (1880-1938); Nancy ***McDavid*** (1801-?), E. ***McDavid*** (1831-1855), and Patrick ***McDavid*** (1801-1842) are also found here **(1) (40)**
McDonnell	310 - 2 - NW	T4S, R1W, Sec 22	
McGehee	41 - 1 - NW	T1S, R1E, Sec 18	4 graves; known interments: Nicholas ***McGehee*** (b. & d. 1820 or 1825), Thomas Baytop ***McGhee*** (sic) (1771-1832) and William B. ***McGehee*** (no dates) **(2)**
Meadowlawn	453 - 1 - SW	T2S, R1W, Sec 27	Meadowlawn Gardens of Peace; approximately 1,400 graves; first known interment: Andre G. ***Kelley*** (1971-1989); ***Baker, Battle, Brooks, Brown, Crutcher, Davis, Douglas, Erskine, Fleming, Ford, Hampton, Harris, Jones, Love, McComb, Moore, Scruggs*** and ***Ward*** are common to this cemetery still in use **(40)**
Merideth-Vest	200 - 1 - SW	T3S, R1W, Sec 10	
Meridianville	180 - 1 - SW	T2S, R1W, Sec 24	also known as Meridianville Hill Cemetery; 24 graves; first known interment: Andrew Lewis ***Crow*** (1768-1820), last known interment: Rev. John V. ***Lightford*** (1940-1992); ***Brown, Davis, Harper, Harris, Harrison, Jones, Norris, Scott*** and ***Stewart*** are also found here **(40)**
Meridianville Bottom	463 - 1 - SE	T2S, R1E, Sec 21	
Merrimack	306 - 2 - NW	T4S, R1W, Sec 10	used by employees of the Merrimack Manufacturing Co., circa 1900; approximately 500 graves; first known interment: Etta May ***Cornutt*** (1900-1902); last known interment: Orville ***Berryhill*** (1893-1956); ***Anderson, Baker, Baldwin, Bell, Berryhill, Bragg, Brooks, Brown, Cantrell, Certain, Crick, Durham, Fitch, Melton, Preston, Pritchell, Russell, Smith, Wilkes, Winkles*** and ***Yell*** are common to this cemetery **(1) (4) (9) (40)**
Miller	76 - 1 - NE	T1S, R2E, Sec 10	established 1841, approximately 640 graves; first known interment: Martha A. ***Williams*** (d. 1839 at 28 years); ***Allen, Brown, Davis, Echols, Edwards, Fanning, Fuqua, Gibson, Gray, Gwathney, Hale, Hillis, Hinkle, Honey, Howard, Hudson, Huskey, Jacks, Johnson, Jones, Mason, Maynard, Owens, Perry, Pruitt, Rosebrough, Scivally, Simmons, Walker, Williams*** and ***Yell*** are common to this active cemetery **(2) (40)**
Miller	89 - 1 - NE	T1S, R2E, Sec 32/33	see Graveyard Hill
Minor	7 - 1 - NW	T1S, R2W, Sec 29	a few unmarked graves and that of William ***Minor***, Sr. (1786-1844) **(1)**
Mitchell	173 - 1 - SW	T2S, R1W, Sec 22	the graves of Sarah Wright ***Bailey*** (1798-1856) and John W. ***Mitchell*** (1818-1854); the stone has been removed from the grave of John **(1)**
Moon	388 - 2 - SE	T5S, R2E, Sec 17	approximately 1,150 graves; Revolutionary War soldier Ezekiel ***Craft*** is found here; ***Adams, Atchley, Baker, Bolden, Branum, Carpenter, Clark, Clayton, Connally, Cowan, Craft, Cowan, Duncan, Glover, Honea, Ikard, Maples, Moon, Tabor, Walls*** and ***Whitaker*** are also common to this active cemetery (3) (5) **(40) (41)**
Mooney	81 - 1 - NE	T1S, R2E, Sec 18	see Williamson-Britton
Mooney	370 - 2 - NE	T1S, R1E, Sec 13	no evidence of this cemetery remains **(2)**
Moore	33 - 1 - NW	T1S, R1W, Sec 11	see Jones-Moore
Moore	136 - 1 - NW	T2S, R1W, Sec 12	
Moore	164 - 1 - SW	T3S, R1W, Sec 18	approximately 20 graves; first known interment: Narcissus ***Moore*** (1853-1937), last known interment; ***Fletcher, Ford, Green, Hawthorne*** and ***Wynn*** are also found in this active cemetery **(40)**
Moore	271 - 2 - NW	T3S, R2W, Sec 33	no evidence of this cemetery remains **(7)**
Moore	299 - 2 - SW	T4S, R1W, Sec 31	Sam Moore Cemetery; a TVA survey of the 1930's recorded 109 graves, most unmarked; ***Bierns***, ***Holmes*** and ***Lanier*** are found here **(32)**
Moore	360 - 2 - SW	T5S, R1W, Sec 29	
Moore Chapel	8 - 1 - NW	T1S, R2W, Sec 17	see Moses Chapel
Moore-Holmes	307 - 2 - NE	T4S, R1E, Sec 10	approximately 45 marked and several unmarked graves; first known interment: Richard ***Holmes*** (1738-1818); last known interment: Kate ***McCay*** (1862-1950); ***Hodges, Holmes, Lam, McCay, McGaha, Miller, Sadler, Schrimsher*** and ***Webster*** common to this cemetery **(27) (40)**
Morgan-Thompson	410- 1 - SW	T3S, R2W, Sec 10	
Morris	419 - 2 - NE	T4S, R1E, Sec 32	the graves of Marie ***Davis*** (1936-2011), Clarissa Danielle ***Morrison*** (1991-2010), and Joyce "Davis" ***Vance*** (d. 2005) are known to be found here **(40)**
Moses Chapel	8 - 1 - NW	T1S, R2W, Sec 17	also known as Moore Chapel, an active cemetery; the grave of Franklin ***Leslie*** (1871-1940) is found here **(40)**
Mount Paran	89 - 1 - NE	T1S, R2E, Sec 32/33	see Graveyard Hill

Cemetery	Locale	Location	Church Affiliation and Remarks
Mount Zion	159 - 1 - SW	T3S, R2W, Sec 15	Mount Zion Baptist Church, chartered in 1855, formerly known as the Nichols Family Cemetery; approximately 515 graves; first known interment: Alexander J. R. ***Nicholes*** (d. 1864); ***Allen, Balch, Blair, Bridges, Brown, Coggins, Dupree, Hamaker, Johnson, McDonald, McGinness, Mitchell, Nichols, Pike, Ray, Sharp, Smith, Taylor, Thomas, Vasser, Vaughn*** and ***Wall*** are common to this cemetery still in use **(1) (11) (40)**
Murphy Hill	28 - 1 - NW	T2S, R1W, Sec 4	also known as Ellis-Sullivan Cemetery; Murphy Hill Baptist Church; approximately 35 graves; first known interment: Randolph ***Sullivan*** (d. 1850 at 62 years); ***Benson, Ellis, League, Mitchell, Sharp*** and ***Smith*** are common to this cemetery still in use **(1) (40)**
Nance	106 - 1 - NE	T2S, R2E, Sec 11	13 graves; first known interment: Andrew J. ***Nance*** (1842-1864); Civil War soldier Private James Robert ***Nance*** (1826-1907) is also found here; this cemetery is still in use **(2) (40)**
Nance	134 - 1 - SW	T2S, R1W, Sec 30	also known as Sale-Nance Cemetery; 7 members of the ***Nance*** family, 2 of the ***Sale*** family; first known interment: Ann H. ***Sale*** (1788-1847); last known interment: Mrs. M. D. ***Nance*** (1820-1892); Civil War soldier Private Robert W. ***Nance*** (1850-1884) is also found here **(1) (40)**
Nance	135 - 1 - SW	T2S, R1W, Sec 29	also known as Nance-Sealy Cemetery; the graves of Susan Steele ***Lesley*** (d. 1925) and Grant ***Parris*** (1909-2011) are known to be found here **(40)**
Nance-Sealy	135 - 1 - SW	T2S, R1W, Sec 29	see Nance
Nativity Memorial	470 - 2 - NW	T3S, R1W, Sec 36	Church of the Nativity Episcopal; an active cemetery of approximately 60 graves; first known interment: John Eisele ***Hall*** (1922-1991); ***Barr, Betts, Boyer, Calhoun, Cotton, Crow, Douthit, Epps, Fowler, Gibson, Hall, Hilchey, Langley, Parker, Sloane, Smith*** and ***West*** are common to this contemporary cemetery **(40)**
Neals Chapel	384 - 2 - SE	T5S, R1E, Sec 14	over 400 graves; first known interments: 3 Civil War soldiers Private Edward W. ***Herrin*** (1840-1862), 1st Lieutenant Harvey M. ***Layne*** (1836-1862), and Private Robert E. ***Layne*** (1830-1862); ***Beard, Bennett, Bird, Buford, Bunch, Burke, Byrd, Champion, Cobb, Damron, Ellett, Glover, Kelly, Key, Layne, Madewell, Marsh, Owen, Owens, Pinkerton, Stapler*** and ***Worton*** are common to this cemetery still in use **(5) (40)**
Nelson Chapel	421 - 2 - NE	T3S, R2E, Sec 26	Nelson Chapel Methodist Church; at least 305 graves; first known interment: G. W. ***Crinor*** (1816-1836); ***Acuff***, ***Albright, Barnett, Beason, Bishop, Carlisle, Criner, Given, Gray, Hall, Harbin, Jones, Kuykendall, Mitchell, Reed, Rutland, Sanders, Tipton*** and ***Webster*** are common to this cemetery still in use **(3) (40)**
New Haven	269 - 2 - SW	T5S, R2W, Sec 5	the graves of Ella ***Garrett*** (d. 1960) and Willis ***Leslie***, Jr. (d. 1929) are known to be found here **(40)**
New Hope	399 - 2 - SE	T6S, R2E, Sec 11	approximately 380 graves; first known interment: Lydia Ledbetter ***Braselton*** (d. 1847); ***Burchfield, Brooks, Bush, Campbell, Carpenter, Clark, Colburn, Cochran, Dickey, Esslinger, Glass, Grayson, Hamer, Hill, Hinds, Hunt, Ledbetter, Morring, Owen, Vann*** and ***Worley*** are common to this active cemetery **(5) (40)**
New Sharon	31 - 1 - NW	T1S, R1W, Sec 21	Hazel Green Church of the Nazarene; approximately 280 graves; first known interment: Margaret ***Lacy*** (1784- 1872); ***Campbell, Franklin, Hames, Hobbs, Jones, Kimbrough, King, Lacy, Miller, Mitchell, Patterson, Phillips, Russell, Schrimsher, Tanner*** and ***Williams*** are common to this cemetery still in use **(1) (40)**
New Triana	351 - 2 - SW	T5S, R2W, Sec 27	approximately 120 graves; first known interment: Luler L. ***Ayers*** (1869-1924); ***Ayers, Barnes, Carr, Caudle, Coleman, Dean, Griffin, Harris, Houston, Jefferson, Jenkins, Jones, Lanier, Ragland, Rice, Sanderson, Smith, Staten, Timmons, Toney, Vaughn, Williams*** and ***Wynn*** are common to this cemetery still in use **(40)**
Newby	16 - 1 - NW	T2S, R2W, Sec 3	8 marked and 2 unmarked graves; first known interment: James ***Newby*** (1788-1861); last known interment: Jimmie ***Carter*** (1897-1914); ***Crutcher*** is also found here **(1)**
Nickle-Martin-Rathbone	277 - 1 - SW	T3S, R1W, Sec 28	6 graves; first known interment: Robert ***Nickels*** (d. 1840); last known interment: Andrew ***Martin*** (d. 1844); ***Hawkins*** and ***Rathbone*** are also found here **(1) (40)**
Normal	205 - 1 - SW	T3S, R1E, Sec 7	
Norris	95 - 1 - NE	T1S, R2E, Sec 33	approximately 50 graves; first known interment: Georgiana S. ***Norris*** (1835-1838); ***Blanton, Campbell, Carmichael, Gill, Hale, Jones, Lilly, Lipscomb*** and ***Strong*** are common to this cemetery still in use **(2) (40)**
Norris	219 - 1 - SE	T2S, R2E, Sec 14	11 graves; first known interment: Margaret ***Norris*** (1840-1885); last known interment: Ollie W. ***Campbell*** (1886-1953) **(2)**
Norris-Lyle	101 - 1 - NE	T2S, R2E, Sec 4	7 graves; first known interment: Frances ***Campbell*** (d. 1876); last known interment: Alsie ***Norris*** (1825-1922) **(2)**
Northside	275 - 1 - SW	T3S, R1W, Sec 28	over 1,700 graves in this active contemporary cemetery **(40)**
Oakwood	454 - 1 - SW	T3S, R1W, Sec 29	Oakwood Memorial Gardens; approximately 250 graves; first known interment: Albert S. ***Booth*** (1907-1987); ***Allen, Anderson, Blake, Booth, Cleveland, Davis, Dixon, Dudley, Faison, Hicks, Hunt, Hutchinson, Jones, Lee, Millet, Moseley, Taylor, Walker*** and ***Williams*** are also common to this cemetery still in use **(40)**
Old Maysville	432 - 1 - SE	T3S, R2E, Sec 17	approximately 30 marked and several unmarked graves; first known interments: Martha ***Hamble*** (1818-1839) and Martha ***Chambless*** (1818-1839); last known interment: Franklin N. ***Albright*** (1878-1907); ***Forsey, Mayfield, Morrow, Stewart*** and ***Wortham*** are common to this cemetery **(2)**
Old Triana	350 - 2 - SW	T5S, R2W, Sec 22	at Saint Paul United Methodist Church, circa 1825; over 55 marked graves; first known interment: Martha Caroline ***Ward*** (1826-1833); ***Caudle, Garner, Hafley, Hatton, Lewis, Pickett, Rice, Toney, Vaughn*** and ***Ward*** are common to this cemetery still in use **(1) (40)**
Old Union Grove	240 - 1 - SE	T3S, R2E, Sec 3	see Union Grove
Otey	182 - 1 - SW	T2S, R1E, Sec 30	12 graves; first known interment: Walter ***Otey*** (1776-1823); last known interment: Lucy O. ***Walker*** (1862-1949); ***Kirkland*** and ***Taliaferro*** are common to this cemetery **(2)**
Palmer	455 - 1 - SW	T4S, R2W, Sec 18	4 graves; first known interment: Thomas E. ***Crutcher*** (1845-1846); last known interment: Hezekiah Bradley ***Cartwright*** (1812-1866) **(40)**
Parker	339 - 2 - SE	T5S, R2E, Sec 5	approximately 10 graves of the ***Parker*** family; first known interment: Lewis ***Parker*** (1889-1912), last known interment: Annie Lillian ***Parker*** (1920-1936) **(40)**
Patton	224 - 1 - SE	T2S, R1E, Sec 26	5 graves of the ***Patton*** family; first known interment: Mose ***Patton*** (1892-1933); last known interment: Mildred Leona ***Patton*** (1929-1992); ***Hereford*** is also found here **(40)**
Paul	207 - 1 - SE	T3S, R1E, Sec 9	3 graves; known interments: Henry E. ***Paul*** (b. & d. 1875), Elvira Gay ***Paul*** (1837-1878), and W. B. R. (footstone only) **(2)**
Payne	235 - 1 - SE	T3S, R2E, Sec 6	8 graves; first known interment: Eliser ***Payne*** (d. 1835, age 24); last known interment: Susan Jane ***Paul*** (1835- 1870); ***Douglass***, ***Simpson*** and ***Thompson*** are common to this cemetery **(2)**
Penland-Cooper	357 - 2 - SW	T5S, R1W, Sec 20	only remaining marker is for Isabella J. ***Penland*** (d. 1856); James ***Cooper*** (d. 1834) is known to be buried here; a TVA survey from the 1930's reported that the land was owned by J. B. ***Harris*** **(1) (32) (40)**
Penney	206 - 1 - SE	T3S, R1E, Sec 8	no tombstones present
Penny	195 - 1 - SE	T3S, R1E, Sec 4	approximately 210 graves; first known interment: Harriet ***Douglass*** (1841-1918); ***Bayless, Bradford, Burney, Clay, Davis, Douglas, Elliott, Fairbanks, Farris, Ford, Fuqua, Gurley, Harris, Hawk, James, Lightfoot, Martin, McCrary, Patton, Readus, Townsend*** and ***Walker*** are common to this cemetery still in use **(40)**
Perkins	280 - 2 - NW	T3S, R1W, Sec 33	located behind Morton Hall on the Campus of the University of Alabama-Huntsville; the graves of Washington ***Layfayett*** (sic) ***Perkins*** (1827-1849), Maria Latetia ***Perkins*** (1823-1852), Capt. Lewellen ***Jones*** (1760-1820), and Alexander Spotswood ***Perkins*** (1831-1867) **(1)**

Cemetery	Locale	Location	Church Affiliation and Remarks
Pettey	213 - 1 - NE	T2S, R1E, Sec 14	the graves of William Eli ***Petty/Pettey*** (1764-1834), Susan Ann ***Pettey*** (1816-1859), Mary E. ***Pettey*** (1823-1879), and Lucretia "Lucy" ***Pettey*** (1765-1842) **(2) (40)**
Pettey-Spragins	80 - 1 - NE	T2S, R1E, Sec 1	also spelled ***Petty***; 14 marked and several unmarked graves; first known interments: Eli William ***Pettey*** (1833-1854) or Zachariah ***Pettey*** (1793-1854); last known interment: James R. ***Montague*** (1943-2004); ***Crutcher***, ***Douglas*** and ***Spragins*** are common to this cemetery **(2) (14) (40)**
Pettus	150 - 1 - SW	T3S, R2W, Sec 9	11 marked and 1 unmarked grave; first known interment: Seleine ***Pettus*** (b. & d. 1854); last known interment: James Henry ***Thompson*** (1852-1901); ***Allen*** and ***Easter*** are also found here **(1) (40)**
Pickens	439 - 2 - NE	T4S, R1E, Sec 23	the graves of William Otey ***Walton*** (1851-1852), Jane Pickens ***Haden*** (1833-1867), Joseph William ***Pickens***, Sr. (1794-1870) and Salina Brazelton ***Pickens*** (1805-1883) **(26) (40)**
Pike-Sanderson	124 - 1 - SW	T3S, R2W, Sec 30	this cemetery is divided into 3 sections; ***Pike*** section- first known interment: Lou Emma ***Wall*** (1868-1892); ***Sanderson*** section- first known interment: Lou Henry ***Sanderson*** (1859-1907); ***Crutcher/Camper*** section- first known interment: Francis Marion ***Wall*** (1838-1863); a total of approximately 70 marked and 9 unmarked graves in this cemetery still in use **(1) (40)**
Pine Grove	122 - 1 - SW	T3S, R2W, Sec 8	approximately 290 graves; first known interment: Fayler ***Cartwright*** (1883-1904); ***Adams, Allen, Baker, Brown, Burwell, Cartwright, Curry, Davis, Edwards, Fletcher, Garner, Hardin, Harris, Hammonds, Jones, Lockhart, Moore, Seay, Surles*** and ***Washington*** are common to this cemetery still in use **(40)**
Pine Grove	215 - 1 - NE	T2S, R2E, Sec 18	approximately 210 graves; first known interment: Amanda ***Battles*** (1838-1912); ***Baker, Battle, Drake, Gardner, Green, Hambrick, Hereford, Jones, McCrary, Petty, Pinchon, Pope, Pruitt, Russell, Sales, Sims, Smartt, Stone, Thompson, Wherry*** and ***Whitman*** are common to this cemetery still in use **(40)**
Pioneer	319 - 2 - SE	T5S, R1E, Sec 2	see Grayson
Plainview	60 - 1 - NW	T1S, R1W, Sec 36	Plainview Church of Christ, established in 1926; approximately 690 graves; first known interment: Elizabeth ***Taylor*** (1760-1826); ***Albright, Betterton, Bost, Boyett, Burdett, Byars, Campbell, Casey, Creque, Deweese, Echols, Hyatt, Lones, Martin, McBride, Mullins, Payne, Pierce, Solberg, Talley, Tate, Thomas, Tielking, Upton, Walker, Whitt*** and ***Whitworth*** are common to this cemetery still in use **(1) (11) (40)**
Pleas Mount	255 - 1 - SE	T3S, R2E, Sec 24	see Killingsworth Cove
Pleasant Grove	72 - 1 - NE	T1S, R2E, Sec 8	Pleasant Grove Baptist Church; approximately 290 graves; first known interment: E. M. ***Mason*** (1862-1929); ***Arnold, Bailey, Brannon, Brazier, Clark, Davis, Echols, Gwathney, Hosch, Howard, Howell, Isbell, Key, McCorkle, Medley, Moore, Reid, Roberts*** and ***Sneed*** are common to this cemetery still in use **(2) (40)**
Pope	175 - 1 - SW	T2S, R1W, Sec 26	also known as Lewis Cemetery; members of the ***Pope*** family, a black family, have used this cemetery for many years; there are 5 white interments including Henry B. ***King*** (1856-1858) and John Rolfe Bolling ***Johnson*** (1795-1860); ***Lewis*** is also found here **(40)**
Potts	329 - 2 - NE	T4S, R2E, Sec 8	first known interment: J. C. ***Potts*** (1854-1881); ***Given*** is also found here; this cemetery no longer exists, interments have been moved to Jenkins Cemetery (#330) **(18) (40)**
Powell	210 - 2 -NE	T3S, R1E, Sec 17	see Harris Hill
Powers	116 - 1 - SW	T2S, R2W, Sec 20	the graves of James ***Power*** (1797-1871) and Patsy ***Power*** (1803-1874) are known to be found here **(40)**
Powhatan-Toney	298 - 2 - SW	T5S, R2W, Sec 11	
Pruit-McCau	38 - 1 - NW	T1S, R1W, Sec 23	only remaining stone Louisa C. ***Pruit*** (1833-1834); stones which were removed include Valentine Greenville ***Pruitt*** (1796-1839), Mary McCau ***Pruitt*** (1796-1833) and Louisa P. ***Sullivan*** (1816-1850); two spellings of ***Pruit/Pruitt*** and two spelling of ***McCau/McCaa*** **(1) (40)**
Pulley	4 - 1 - NW	T2S, R2W, Sec 8	Isaac Pulley Cemetery; 23 graves; first known interment: Mary Johnson ***Allen*** (d. 1922); ***Garner, Isaac, Leslie*** and ***Pullet*** are also found in this active cemetery **(40)**
Ragland	294 - 2 - SW	T4S, R2W, Sec 33	approximately 10 graves; first known interment: Ruby Jane ***Mayes*** (1986-2002); ***Bradley, Fuller, Houston, Matthews, Mechling, Parham*** and ***Peeples*** are also found in this active cemetery **(40)**
Ragsdale	241 - 1 - SE	T3S, R2E, Sec 11	at least 275 marked and several unmarked graves; first known interment: Willie G. ***Fowler*** (1869-1885); ***Albright, Alverson, Campbell, Durham, Fields, Fowler, Gentry, Hall, Jenkins, Lee, Mayes, Pence, Pierce, Ragsdale, Reed, Sharp, Spivey, Tipton*** and ***Wilbourn*** are common to this cemetery still in use **(2) (40)**
Rankin-Dickson	364 - 2 - SW	T5S, R1W, Sec 21	see Dickson
Rawlins-Lanier	312 - 2 - NW	T4S, R1W, Sec 22	the graves of Mary Ann Dickson ***Rawlins*** (1803-1823) and William Dickson ***Lanier***, Jr. (1830-?) **(1) (40)**
Ready	11 - 1 - NW	T1S, R2W, Sec 27	approximately 105 marked and several unmarked graves; first known interment: Mary Ann ***Ready*** (1817-1841); ***Billions, Brazelton, Cox, Crews, Cunningham, Dixon, Heard, Hopkins, Lee, Martin, Moore, Penley, Ready, Riddle, Self, Wilburn, William***s and ***Worley*** are common to this cemetery still in use **(1) (40)**
Rice	99 - 1 - NE	T2S, R2E, Sec 5	over 1,400 graves; first known interment: Elias ***Bayless*** (1792-1839); Revolutionary War soldier Hezekiah ***Bayles*** is found here; ***Arnold, Bice, Boles, Brooks, Brown, Cagle, Campbell, Clark, Davis, Edwards, Fanning, Harbin, Hereford, Howard, Jacks, Johnson, Jones, Lamb, Latham, Miller, Morris, Perry, Power, Rice Ricketts, Sharp, Stone, White*** and ***Yarbrough*** are found in this active cemetery **(2) (40) (41)**
Rigney	234 - 1 - SE	T3S, R2E, Sec 6	also known as Cherry Tree Cemetery; 13 marked and many unmarked graves; first known interment: Henry ***Rigney*** (1793-1832); last known interment: Elizabeth Virginia ***Rigney*** (1869-1954); ***Criner*** and ***Steele*** are common to this cemetery **(1) (15) (40)**
Robinson	170 - 1 - NW	T2S, R1W, Sec 15	the grave of Linette ***Walker*** (1878-1962) is known to be found here **(40)**
Rodman	272 - 2 - NW	T3S, R2W, Sec 35	9 graves; the stone of Francis Augustus ***Brockway*** (1826-1902) and Mary Susan ***Crawford*** (1848-1905) are the only ones remaining; thought to be the former site of the Shiloh Church which ceased to exist shortly after the Civil War; ***Brockway***, ***Crawford*** and ***Rodman*** are known to be found here **(8) (40)**
Rogers	90 - 1 - NE	T2S, R2E, Sec 11	
Rogers	238 - 1 - SE	T2S, R2E, Sec 33	3 marked graves and several unmarked; Caliedonia L. ***Rogers*** (1837-1882), Chesley S. ***Rogers*** (1881-1898), and John H. ***Rogers*** (1829-1922) **(2)**
Routt	145 - 1 - SW	T2S, R1W, Sec 21	see Liberty Hill
Rowe	346 - 2 - SW	T5S, R2W, Sec 8	17 graves; first known interment: Catherine Miller ***Rowe*** (1803-1832); last known interment: Helen ***Roundtree*** (1861-1942); ***Watkins*** is common to this cemetery **(1) (40)**
Rowe	420 - 2 - NE	T3S, R1E, Sec 28	the grave of M. A. ***Rowe*** (d. 1833); at the site of the old Monte Sano Female Seminary; there is a marker for Rev. James ***Rowe*** here, but he is buried in Athens City Cemetery, Athens, AL **(2)**
Royal	283 - 2 - NW	T4S, R2W, Sec 9	also known as Madison Memory Gardens; an active cemetery of over 1,000 graves **(7) (40)**
Russell	372 - 2 - SW	T5S, R1E, Sec 9	the graves of David ***Chunn*** (1850-?), Rosa ***Chunn*** (1854-?), David ***Cunningham*** (1900-1924), James ***Cunningham*** (no dates), Lee ***Fleming*** (1879-1937), and Martha E. ***Hodges*** (1836-1851) are known to be found in this cemetery no longer in use **(40)**
Ryland	246 - 1 - SE	T3S, R1E, Sec 24	at Shiloh United Methodist Church, established 1808; at least 845 graves; first known interment: John A. ***Moore*** (b. & d. 1851); ***Albright, Carter, Clark, Crowson, Daniel, Davis, Everett, Gipsen, Guerin, Harbin, Kelley, Lawler, McKinney, Mellette, Miller, Mooring, Newman, Parton, Phillips, Sanford, Steger, Stofle, Taylor, Thomas, Tipton, Webster*** and ***Wilbourn*** are common to this cemetery still in use **(20) (40)**
Saint Clair	223 - 1 - SE	T2S, R2E, Sec 22	approximately 40 graves; first known interment: William ***Golden*** (1776-1852); ***Golden, Hereford, Milner, St. Clair*** and ***St. Claire*** are common to this cemetery still in use **(2) (40)**

Cemetery	Locale	Location	Church Affiliation and Remarks
Saint James Chapel	131 - 1 - SW	T2S, R2W, Sec 22	Saint James Chapel Church; approximately 75 graves; first known interment: Florence Lavada ***Davis*** (1932-1934); ***Abernathy, Birdsong, Boone, Clark, Crutcher, Fletcher, Ford, Fulton, Horton, Houston, King, Leslie, Moore, Nance, Ragland, Tibbs*** and ***Washington*** are common to this active cemetery **(40)**
Saint John	148 - 1 - SW	T3S, R2W, Sec 3	approximately 120 graves; first known interment: Philemon B. Hilliard (1805-1868); last known interment: Opal Inez ***Locke*** (1928-2002); ***Allen, Bridges, Durham, Hilliard, Keeton, Locke, Pike, Sanderson, Simpson*** and ***Wall*** are also common to this cemetery **(1) (40)**
Saint Matthews	412 - 2 - NW	T4S, R2W, Sec 1	Saint Matthews Episcopal Church; an active columbarium cemetery; the grave of Tamara Lee ***McWilliams*** (1962-2008) is found here **(40)**
Saint Rebecca	59 - 1 - NW	T2S, R1W, Sec 1	also called Saint Ruth; Saint Rebecca Primitive Baptist Church; approximately 280 graves; first known interment: Johnie ***Ewing*** (1903-1916); ***Andrews, Battle, Burrell, Cawthorn, Derrick, Donaldson, Donerson, Ewing, Ford, Garner, Hammonds, Hawk, Hawkins, Humphrey, Jones, Kelley, Morris, Nance, Parker, Pope, Stewart, Tatum, Thompson*** and ***Townsend*** are common to this cemetery still in use **(40)**
Saint Ruth	59 - 1 - NW	T2S, R1W, Sec 1	see Saint Rebecca
Saint Paul	350 - 2 - SW	T5S, R2W, Sec 22	see Old Triana
Sale-Nance	134 - 1 - SW	T2S, R1W, Sec 30	see Nance
Sandidge-Nuckolls	64 - 1 - NE	T2S, R1E, Sec 8	13 graves; first known interment: Susannah ***Sandidge*** (d. 1839 at 70 years); last known interment: Dr. Garrett ***Nuckolls*** (1844-1871); ***Whitaker*** is also found here **(2)**
Sanford	323 - 1 - SE	T3S, R2E, Sec 33	12 marked and a few unmarked graves; first known interment: Lydia ***Sanford*** (d. 1870, age 56); last known interment: Allin H. ***Sanford*** (1877-1899); ***McKinney*** and ***McKinnie*** are also found here **(2) (40)**
Scott	308 - 2 - NW	T4S, R1W, Sec 22	also known as Williams-Scott Cemetery; the marked grave of Elizabeth ***Scott*** (d. 1839) **(1)**
Scruggs	163 - 1 - SW	T3S, R2W, Sec 24	a black cemetery of approximately 20 marked and 40 unmarked graves; first known interment: Mary Lou ***Mitchell*** (1848-1883); ***Garner, Moore,*** and ***Scruggs*** are common to this cemetery still in use **(35) (40)**
Scruggs	188 - 1 - SE	T2S, R1E, Sec 22	
Seay	152 - 1 - SW	T2S, R1W, Sec 31	5 acre plot with countless graves but only one legible stone: Elizabeth ***Seay*** (1785-1850) **(1)**
Seay	153 - 1 - SW	T3S, R1W, Sec 7	4 graves; 2 ***Garner***, 1 ***Nance*** and 1 ***Seay***; first known interment: Sephronia ***Seay*** (1855-1893); last known interment: Jim ***Garner*** (1849-1917) **(1)**
Seay	161 - 1 - SW	T3S, R2W, Sec 13	
Shady Grove	9 - 1 - NW	T1S, R2W, Sec 29	Shady Grove United Methodist Church; approximately 270 graves; first known interment: William W. ***Carpenter*** (1849-1892); ***Aldridge, Beach, Clark, Faulkinberry, Foster, Gibson, Heard, Jones, McCown, McKee, Pearson, Self, Turner, Vining*** and ***Wilburn*** are common to this cemetery still in use **(1) (40)**
Shady Grove	456 - 2 - SW	T5S, R2W, Sec 21/28	
Shiloh	246 - 1 - SE	T3S, R1E, Sec 24	see Ryland
Simpson	354 - 2 - SW	T5S, R1W, Sec 18	located beside Clark Cemetery; the names of 8 members of the Simpson family on one large monument; first known interment: Juriah Read ***Simpson*** (1852-1863); last known interment: Henry Clay ***Simpson*** (1857-1918); ***Jones, Proctor*** and ***Stubbs*** are also found in this inactive cemetery **(1) (40)**
Simpson	356 - 2 - SW	T5S, R1W, Sec 20	the graves of former ***Simpson*** slaves (no dates) and Emma Simpson ***Stubbs*** (no dates) are found here **(40)**
Sims	110 - 1 - NE	T1S, R3E, Sec 31	no lettered tombstones remain **(2)**
Sisco	217 - 1 - SE	T2S, R2E, Sec 15	6 graves; first known interment: George Jude ***Douglass*** (1807-1886); last known interment: Robert E. ***Sisco*** (1894-1947) **(2)**
Sivley	315 - 2 - NW	T4S, R1W, Sec 13	circa 1805; 8 marked graves; first known interment: Revolutionary War soldier Jacob ***Sivley*** (1752-1816); last known interment: Burley E. ***Crews*** (1931-1932); ***Cooper***, ***Faris***, ***Hale*** and ***Hunt*** are also found here; authorities speculate that John ***Hunt***, founder of Huntsville, is here in an unmarked grave **(1) (40) (41) (43)**
Smith	24 - 1 - NW	T2S, R2W, Sec 10	J.F. Smith Cemetery; the graves of James Wesley ***Yarbrough*** (1852-1914), Mary E. ***Yarbrough*** (1856-?), and Nathan D. ***Yarbrough*** (1827-?) are known to be here along with four members of the ***Burwell*** family **(40)**
Smith	120 - 1 - SW	T3S, R2W, Sec 5	27 graves; first known interment: Lucinda ***Day*** (1796-1863); last known interment: John F. ***Smith*** (1852-1944); ***Atkins, Brumley, Clark, Darby, Hurdlow, Laxon*** and ***Yarbrough*** are also found here **(1) (43)**
Smith	123 - 1 - SW	T3S, R2W, Sec 7	approximately 30 marked graves; first known interment: Artamissa ***Smith*** (1863-1888); ***Evans, Hutton, Jenkins*** and ***Worthey*** are also found here **(1) (37) (40)**
Smith	379 - 2 - SE	T5S, R1E, Sec 34	
Sneed	46 - 1 - NE	T1S, R1E, Sec 16	5 graves; only known interment: J. R. ***Sneed*** (1841-1881) **(2)**
Sneed	442 - 2 - NE	T4S, R2E, Sec 28	Sneed Family Cemetery; approximately 30 graves; first known interment: Doris Louis ***Sneed*** (d. 1931); ***Champion, Cobb, Moon*** and ***Sneed*** are common to this active cemetery **(40)**
Spain	212 - 1 - NE	T2S, R1E, Sec 14	this cemetery was destroyed between 1930 and 1950 **(2)**
Spriggs	253 - 1 - SE	T3S, R2E, Sec 21	13 graves; first known interment: Sally Hess ***Spriggs*** (d. 1844 at 2 years); last known interment: J. W. ***Spriggs*** (1851-1912); ***Bell*** and ***Daniel*** are also found here **(2) (40)**
Stanford	323 - 1 - SE	T3S, R2E, Sec 33	see Sanford
State Line	35 - 1 - NW	T1S, R1E, Sec 6	State Line United Methodist Church, established 1856; over 1,600 graves, many of whom were residents of Tennessee; ***Adcock, Adkins, Allen, Askins, Bain, Clark, Colbert, Cornell, Cothren, Hill, Hunter, Jean, Jones, Knowles, Lasater, Mason, Phillips, Pigg, Posey, Powell, Quick, Rutledge, Shockley, Sullivan, Towry, Turner, Wilkerson*** and ***Wimberly*** are among the most common names found here **(2) (40)**
State Line	77 - 1 - NE	T1S, R2E, Sec 2	State Line Church, also known as Bostick Cemtery; approximately 125 graves; first known interment: Mary A. ***Oldfield*** (1824-1880); ***Bostick, Carney, Damron, Echols, Edwards, Graham, Howard, Jacks, Martin, Milner, Oldfield, Pruitt, Roberts, Scott*** and ***Williams*** are common to this cemetery still in use **(2) (40)**
Steele	75 - 1 - NE	T1S, R2E, Sec 3	11 marked and several unmarked graves; first known interment: Sarah A. ***Wedington*** (1830-1861); last known interment: Joseph Robert ***Steele*** (1858-1909) until Charles Bobby ***Gaines*** (1926-2009) **(2) (40)**
Steger-Ormond	430 - 1 - SE	T3S, R1E, Sec 31	adjacent to Shiloh Church; approximately 30 graves; first known interment: Kennon Harris ***Steger*** (1806-1892); last known interment: Mary H. ***Brown*** (1904-1993); ***Brown, Dorman, Howard, Lacy, Nelson, Ormond, Ryland, Soldier*** and ***Steger*** are common to this cemetery **(2) (40)**
Stewart	171 - 1 - SW	T2S, R1W, Sec 15	9 graves; first known interment: Matilda Stewart ***Humphrey*** (1874-1924); ***Battle, Gardner, Guess, Hereford, Jasper, Love*** and ***Readus*** are also found in this active cemetery **(40)**
Stewart	345 - 2 - NE	T4S, R2E, Sec 12	approximately 15 graves; first known interment: Walter ***Atchley*** (1869-1947); ***Bennett, Kimbrough, Riggins*** and ***White*** are also found in this active cemetery **(3) (40)**
Stewart	394 - 2 - SE	T6S, R1E, Sec 12	the grave of Shelethia Yvonne ***Ford*** (1983-2007) is known to be found here **(40)**
Stone	220 - 1 - SE	T2S, R1E, Sec 24	also known as Stone-Fanning Cemetery; 12 marked and several unmarked graves; first known interment: Revolutionary War soldier Reuben ***Stone***, Sr. (1755-1849); last known interment: Middleton ***Fanning*** (1812-1895); ***Petty*** is also found here **(2) (40)**
Stone	424 - 1 - SE	T2S, R1E, Sec 13	
Strawder	179 - 1 - SW	T2S, R1E, Sec 19	

Cemetery	Locale	Location	Church Affiliation and Remarks
Strong	190 - 1 - SW	T2S, R1W, Sec 36	4 members of the ***Strong*** family, 2 of the ***Davis*** family; first known interment: Hopson ***Strong*** (1801-1835); last known interment: Charles Waite ***Strong*** (1804-1871) **(1) (40)**
Strong	191 - 1 - SW	T3S, R1E, Sec 6	approximately 10 graves; first known interment: George ***Strong*** (1797-1834); last known interment: James P. ***Strong*** (1877-1935) **(40) (43)**
Strong-Douglas	143 - 1 - SW	T2S, R1W, Sec 16	
Sublett	321 - 2 - NE	T3S, R2E, Sec 32	approximately 20 graves; first known interment: Lucy A. ***Nail*** (1866-1883); ***Cleveland, Jordan, Olmstead, Nail, Sublett*** and ***Woodall*** are common to this cemetery still in use **(2) (40)**
Tate	362 - 2 - SW	T5S, R1W, Sec 28	
Taylor	79 - 1 - NE	T1S, R1E, Sec 13	approximately 760 graves; first known interment: James W. ***Taylor*** (b. & d. 1878); ***Anderson, Beard, Benson, Bradford, Brannon, Brewer, Britton, Campbell, Carter, Clark, Crabtree, Edwards, Elmore, Fanning, Gothard, Gray, Harbin, Holder, Honea, Hughes, Kirby, Manning, Matthews, Neal, Norman, Ricketts, Riddle, Swafford, Taylor, Tidwell, Walker*** and ***Winsett*** are common to this cemetery still in use **(2) (40)**
Taylor Chapel	202 - 1 - SW	T3S, R1W, Sec 15	Taylor Chapel Primitive Baptist Church, also known as #4 Hall Cemetery, organized 1904; approximately 210 graves; first known interment: William ***Harris*** (1842-1904); ***Battle, Crutcher, Eason, Hamlet, Harris, Jordan, Morton, Otey, Patton, Robinson, Smith*** and ***Tillingsworth*** are common to this active cemetery **(40)**
Taylor-Martin	26 - 1 - NW	T2S, R1W, Sec 6	approximately 15 graves; first known interment: Smith A. ***Martin*** (1845-1848); ***Bowden, Cole*** and ***Russ*** are common to this cemetery still in use **(1) (40)**
Thomas	56 - 1 - NW	T2S, R1W, Sec 2	4 graves; first known interment: James ***Thomas*** (1801-1852), Charles ***Thomas*** (1815-1871), Charlie ***Thomas*** (1854-1894), and Emily ***Thomas*** (1828-1904); some unmarked graves are possibly those of slaves **(1) (40)**
Thompson	55 - 1 - NW	T2S, R1W, Sec 2	6 members of the ***Thompson*** family, 2 of the ***McDavid*** family, 2 of the Campbell family; first known interment: Nancy J. ***Thompson*** (1806-1842); last known interment: Nancy ***McDavid*** (1840-1911) **(1) (40)**
Tibbs	2 - 1 - NW	T2S, R2W, Sec 6	Mamie Turner ***Tibbs*** (1914-2009), Rev. Robert Lee ***Tibbs*** (1947-2010), Jimmy D. ***Turner*** (1943-2009), and LaTrece Shanta ***Turner*** (1979-2008) are found in this active cemetery **(40)**
Tiller	196 - 1 - SE	T3S, R1E, Sec 4	no remaining markers; this is the ***Abraham Tiller*** family cemetery (2)
Timmons	365 - 2 - SW	T5S, R1W, Sec 22	approximately 30 graves; 10 members of the ***Timmons*** family; first known interment: Margaret Ann ***Timmons*** (d. 1836); last known interment: Rev. J.C. ***Jones*** (1885-1935) **(1) (40)**
Toney	58 - 2 - NW	T3S, R2W, Sec 30	Benjamin Byrd ***Toney*** (1820-1897), Archie ***Toney***, Sr. (1889-1922), and Jane Catherine ***Toney*** (1833-1892) are known to be found here **(40)**
Townsend	48 - 1 - NE	T1S, R1E, Sec 28	adjacent to Hays Chapel Church; first known interment: Maria ***Townsend*** (1868-1917), last known interment: Mary Ella ***Wherry*** (1885-1986); ***Crawford*** and ***Cabaniss*** are also found here **(40)**
Townsend	50 - 1 - NW	T1S, R1E, Sec 19	the graves of Samuel ***Townsend*** (1804-1856) and Edmund ***Townsend*** (1791-1853) among other unmarked graves **(2)**
Townsend	63 - 1 - NW	T2S, R1E, Sec 7	3 graves; Sarah T. ***Townsend*** (1848-1854), Martha J. ***Townsend*** (1850-1854) and Parkes M. ***Townsend*** (1847- 1854) **(2) (40)**
Townsend-Coover	411 - 1 - NW	T1S, R1W, Sec 24	8 members of the ***Townsend*** family, 5 of the ***Coover*** family; first known interment: Parkes ***Townsend*** (1795-1849); last known interment: Sallie Coover ***Townsend*** (1837-1913) **(1) (40)**
Triana	350 - 2 - SW	T5S, R2W, Sec 22	see Old Triana
Tuck	117 - 1 - SW	T2S, R2W, Sec 29	Tuck Family Cemetery; approximately 110 graves; first known interment: Christopher C. ***Tuck*** (1857-1866); ***Benefield, Blankenship, Boyd, Clutts, Dorning, Duke, Durham, Jester, Landers, Locke, Mann, McNeal, Preston, Sanderson, Smith, Thomas*** and ***Tuck*** are common to this cemetery still in use **(1) (40) (43)**
Turner	3 - 1 - NW	T2S, R2W, Sec 6	
Turner	441 - 2 - SE	T6S, R1E, Sec 24	William H. B. ***Turner*** (1842-1872); other graves found here have been destroyed **(30)**
Turner-Malone	22 - 1 - NW	T2S, R2W, Sec 12	13 marked graves; many markers missing; first known interment: Sarah Ann ***Ford*** (1812-1829); last known interment: Katasha ***Turner*** (1988-2008); ***Clark, Harden, Kirkland, Malone, Smith, Turner*** and ***Ward*** are also found here **(1) (40)**
Twickenham	457 - 2 - NE	T4S, R1E, Sec 26	Twickenham Memory Gardens; also known as Hampton Cove; an active cemetery of over 740 graves; ***Bennett, Bowers, Collier, Crawford, Dunn, Evans, Guthrie, Hill, Jones, Kraselsky, Malone, Mueller, Phillips, Smith, Stephens, Tucker, Wang*** and ***Zimmerman*** are common to this contemporary cemetery **(40)**
Underwood	82 - 1 - NE	T1S, R2E, Sec 18	a new family cemetery; first known interment: Samuel W. ***Underwood*** (1878-1969); ***Ashley, Brazier, Dillard, Gray, Holman, Posey, Ward,*** and ***White*** are also found here **(2) (40)**
Union Grove	240 - 1 - SE	T3S, R2E, Sec 3	also known as Old Union Grove Churchyard Cemetery; 15 marked and over 200 unmarked graves; first known interment: the daughter of J. J. and E. C. ***Burdine*** (1851-1861); last known interment: Howard Leonard ***Wallace*** (1924-1991): ***Eaton*** and ***Giles*** are also found here **(2) (40)**
Union	397 - 2 - SE	T6S, R2E, Sec 7	see Bush
Union	426 - 1 - SE	T3S, R2E, Sec 3	approximately 115 graves; first known interment: Ben ***Hambrick*** (1811-1881***); Alexander, Baker, Brooks, Derrick, Haygood, Jolly, King, Nance*** and ***Woodard*** are common to this cemetery still in use **(40)**
Union Hill	406 - 1 - SW	T3S, R1W, Sec 12	Union Hill Primitive Baptist Church; 8 graves; first known interment: Fayatte N. ***Jude*** (1813-1836); last known interment: George J. ***Jude*** (1786-1872) until the recent grave of Vera Maxine ***Mullins*** (d. 2009); ***Mullins*** and ***Weaver*** are also found here **(1) (40)**
Valhalla	409 - 1 - SE	T3S, R1E, Sec 8	Valhalla Memory Gardens; an active cemetery of 6,000 graves **(7) (40)**
Valley View	458 -1 - SW	T3S, R1W, Sec 26	Valley View Memorial Gardens; approximately 700 graves; first known interment: Tresa A. ***Ellis*** (b. & d. 1956); ***Battle, Davis, Douglas, Gresham, Hurt, Jackson, Jones, Kelly, Matthews, McCauley, Moore, Payne, Pope, Robinson, Smith, Thomas, Turner, Ward*** and ***Williams*** are common to this cemetery still in use **(40)**
Vann	383 - 2 - SE	T5S, R1E, Sec 11	also known as Green Valley Cemetery; approximately 550 graves; first known interment: William W. ***Vann*** (1854-1897); ***Bunch, Byrd, Clemons, Cooper, Drake, Dudley, Ellett, Ginn, Glover, Graves, Grayson, Henshaw, Hill, Hillis, Howell, Jones, Kennedy, Layne, Leverett, Long, Mann, Maples, McKee, Owens, Pinkerton, Rice, Stapler, Stone, Vann*** and ***Walls*** are common to this cemetery still in use **(3) (40)**
Vasser	121 - 1 - SW	T3S, R2W, Sec 7	also known as Vasser-Pettus Cemetery; 18 marked 3 unmarked graves; first known interment: infant ***Vasser*** (1898-1899); last known interment: James Walter ***Sanderson*** (1874-1979); ***Gibbon, Hurdlow, Johnston*** and ***Pettus*** are also found here **(1) (40) (43)**
Vinson	324 - 1 - SE	T3S, R2E, Sec 33	approximately 10 marked and many unmarked graves; first known interment: J. R. ***Anderson*** (1870-1890); last known interment: Willie Beatrice ***Bailey*** (1898-1981); ***Easterwood*** and ***Grayson*** are also found here **(2)**
Wade	177 - 1 - SW	T2S, R1W, Sec 26	no stones remain in this cemetery; David ***Wade*** (1784-1860) and Eliza Grantland ***Wade*** (1794-1855) are known to be buried here **(1) (40)**
Walls	12 - 1 - NW	T2S, R2W, Sec 22	this cemetery was destroyed in 1949 by the construction of a county road **(1)**
Walnut Grove	465 - 2 - SE	T6S, R2E, Sec 11	also known as Cumberland Presbyterian Church; the graves of Dr. Davis ***Moore*** (1800-1872) and Hannah ***Russell*** (1798-1848) are known to be found here **(40)**

Washington	260 - 2 - NW	T4S, R2W, Sec 7	said to be the site of a slave cemetery; no stones remain from early interments but 3 members of the ***Washington*** family have been buried here since 2000 **(34) (40)**
Welbourn-King	51 - 1 - NW	T1S, R1E, Sec 30	Nancy ***King*** (1800-1827) is the only marked grave among several unmarked graves; Isaac ***Welbourn*** is also known to be buried here **(2)**
Whitaker	405 - 2 - SE	T5S, R3E, Sec 33	approximately 375 graves; first known interment: Revolutionary War soldier Captain John ***Whitaker***, Jr. (1755- 1835); ***Childers, Clay, Cooper, Cross, Doran, Freeman, Hill, Ikard, Jones, Keel, Mann, Martin, McKinney, Sanders, Stapler, Vann, Webster, Whitaker*** and ***Wright*** are common to this cemetery still in use **(40)**
White-Lewis-Hilliard	147 - 1 - SW	T3S, R2W, Sec 3	12 graves; first known interment: Larkin S. ***White*** (1801-1830); last known interment: Franklin M. ***Lewis*** (1859-1907); ***Hilliard*** and ***Key*** are also found here **(1)**
Whitman	97 - 1 - NE	T2S, R2E, Sec 5	8 graves; first known interment: Unity ***Whitman*** (1830-1858); last known interment: Rebecca Alice ***Pettey*** (1835-1895) **(2)**
Whitman-Laxson	94 - 1 - NE	T1S, R2E, Sec 32	18 graves; first known interment: Elizabeth B. ***Whitman*** (1838-1839); last known interment: Luther ***Whitman*** (1940-1941); ***Darnaby***, ***Lawler*** and ***Laxson*** are also found here **(2) (40)**
Whitworth	262 - 1 - SE	T4S, R2W, Sec 18	approximately 10 graves; the graves of Sarah C. ***Hughes*** (1834-1887), W.J. ***Hughes*** (1820-1902), Mary E. ***Word*** (1833-1844) and Omanda F. ***Word*** (1830-1831); ***Crutcher*** and ***Bailey*** can also be found here **(40)**
Wiggins	267 - 2 - SW	T5S, R2W, Sec 4	12 members of the ***Wiggins*** family inscribed on a single marble obelisk; first known interment: James ***Wiggins*** (1773-1831); last known interment: Jackey Gilliam ***Wiggins*** (1809-1860); ***Dunn***, ***Howard***, and ***Sanford*** are also found here **(1) (40)**
Wilburn	128 - 1 - SW	T2S, R2W, Sec 22	this cemetery has been destroyed; records from the 1930's indicate the interments of James ***Wilburn*** (1789-1846), Frederick B. ***Wilburn*** (1790-1857) and Sally M. ***Wilburn*** (1790-1857) **(1) (40)**
Williams-Scott	308 - 2 - NW	T4S, R1W, Sec 22	see Scott
Williamson-Britton	81 - 1 - NE	T1S, R2E, Sec 18	also known as Mooney Graveyard; 30 marked and several unmarked graves; first known interment: Mary E. ***Britton*** (d. 1874 at 24 years) or Hawley ***Williamson*** (1806-1874); last known interment: Virginia ***Britton*** (1866-1886) **(2)**
Woodall	105 - 1 - NE	T2S, R2E, Sec 11	the grave of Susan H. Douglass ***Woodall*** (1837-1882) **(2)**
Woodward	361 - 2 - SW	T5S, R1W, Sec 28	10 members of the ***Woodward*** family and several unmarked graves; first known interment: Susan ***Woodward*** (1819-1885); last known interment: Jessie Pickens ***Evans*** (1893-1933) **(1) (40)**
Worley	427 - 2 - SE	T5S, R2E, Sec 10	the grave of Henry F. ***Worley*** (1850-1916) **(3) (40)**
Wright	341 - 2 - SE	T4S, R2E, Sec 33	8 graves along with a number of unmarked graves; first known interment: Sarah Elizabeth ***Calvert*** (1796-1838); last known interment: Martha Collier ***Spivey*** (1846-1923); ***Collier***, ***Ledbetter*** and ***Wright*** are also found here **(30) (33) (40)**
Wright-McCrary	214 - 1 - SE	T2S, R1E, Sec 14	see Macon-McCrary

Cemeteries of Unknown Name

Cemetery	Locale	Location	Church Affiliation and Remarks
Unknown	15 - 1 - NW	T1S, R1W, Sec 6	
Unknown	17 - 1 - NW	T2S, R2W, Sec 3	
Unknown	34 - 1 - NW	T1S, R1W, Sec 1	
Unknown	132 - 1 - SW	T2S, R2W, Sec 25	
Unknown	232 - 1 - SE	T3S, R1E, Sec 2	
Unknown	254 - 1 - SE	T3S, R2E, Sec 24	
Unknown	266 - 2 - SW	T4S, R2W, Sec 33	
Unknown	270 - 2 - SW	T5S, R2W, Sec 5	
Unknown	273 - 2 - NW	T4S, R2W, Sec 11	
Unknown	281 - 2 - NW	T4S, R1W, Sec 8	
Unknown	287 - 2 - NW	T4S, R1W, Sec 8	
Unknown	313 - 2 - NW	T4S, R1W, Sec 22	
Unknown	355 - 2 - SW	T5S, R1W, Sec 17	
Unknown	359 - 2 - SW	T5S, R1W, Sec 32	
Unknown	367 - 2 - SW	T5S, R1W, Sec 15	
Unknown	368 - 2 - SW	T5S, R1W, Sec 15	
Unknown	376 - 2 - SE	T5S, R1E, Sec 29	
Unknown	423 - 1 - NW	T1S, R1W, Sec 30	

Cemeteries of Uncertain Location

Cemetery	Locale	Location	Church Affiliation and Remarks
Acklen	not plotted	near Ryland	the grave of Edward ***Acklen*** (1795-1839) along with several illegible stones **(18)**
Anderson	not plotted	unknown	the graves of Corp. Gabreil R. ***Blackburn***, Jr. (1849-1919) and Watt ***McCaulley*** (b. & d. 1918) **(40) (50)**
Baldwin	not plotted	Berkley	approximately 15 graves; first known interment: Mosses ***Griffith*** (1806-1839); newer interments date from 1975 with ***Baldwin, Collier, Merrell, Sullivan*** and ***Wilson*** being found here **(31) (40)**
Berkley	not plotted	Berkley	approximately 50 graves; ***Baldwin, Brazelton, Childress, Collier, Cross, Douglas, Gurley, Hawkins***, ***Humphrey, Kennemer, King, Lovelady, Pratt, Taylor*** and ***Wilson*** are common to this active cemetery **(40)**
Bice	112 - 1 - NE	T2S, R2E, Sec 12	no inscribed tombstones

Cemeteries of Uncertain Location (Continued)

Cemetery	Locale	Location	Church Affiliation and Remarks
Bone	not plotted	Hurricane Creek Rd., 2 miles NE of Maysville	Bone Family Cemetery; 10 graves; first known interment: Eliza ***McCartney*** (1773-1826); last known interment: Martha Harvie ***Bone*** (1802-1883); ***Weaver*** is also found here **(40)**
Byrne	not plotted	at the Baptist Church in T3S, R2E, Sec 17	10 graves; first known interment: Mattie ***Lawler*** (d. 1861 at 26 years); last known interment: RichardH. ***Gilliam*** (1878-1899); Revolutionary War veteran Richard ***Johnson*** is found here; ***Byrne*** is also common **(24) (41)**
Caudle	not plotted	Triana	a new and active family cemetery **(40)**
Chapman	not plotted	near Swancott	the graves of Alex ***Chapman*** (1796-1843) and Sophia Margaret ***Chapman*** (1842-1843) are found here **(18)**
Chewning	not plotted	between Brownsboro and Maysville	the grave of Thadeu ***Chewning*** (1796-1848) **(18)**
Councill	not plotted	Alabama A&M	the on campus grave of William Hooper ***Councill*** (1848-1904); founder and first President of Alabama A&M University **(40)**
Crossroads	466 - 1 - NW	Toney	Crossroads Presbyterian Church; first known interment: David ***McCants*** (d.1898); last known interment: Fannie Katherine ***Marlin*** (1871-1935) **(40)**
Craft	not plotted	near Owens Crossroads	the graves of A. ***Craft*** (1825-1896) and Angeline ***Craft*** (1838-1916) **(18)**
Derrick	252 - 1 - SE	T3S, R2E, Sec 21	
Drake	not plotted	T4S, R1E, Sec 8	Captain John Drake Cemetery; 12 graves; first known interment: Rosanna E. ***Drake*** (1816-1834); last known interment: Mary A. ***Jones*** (d. 1862); ***Cloyd*** and ***Shannon*** are also found here **(18)**
Dudley	not plotted	Keel Mountain	3 graves in a new and active family cemetery **(40)**
Ewing	not plotted	Whitesburg Drive	the graves of Sally ***Carter*** (d. 1837) and Mary H. ***Carter*** (1796-1849) **(18)**
Fowler	not plotted	unknown	Margaret T. Smith ***Collins*** (1849-1874) is known to be found here **(40)**
Fowler	not plotted	Intersection of Fussy Hill and Hurricane Rd	the grave of Baxter ***Fowler*** (1780-1836) is known to be found here **(40)**
Garden of Crosses	not plotted	unknown	
Gatlin	not plotted	unknown	
Georgia	not plotted	Huntsville Hospital	associated with the St. Bartley's Church, the oldest African American church in Alabama; established in 1818; the cemetery is said to have been situated at the present site of the Huntsville Hospital; no evidence of graves remain **(10)**
Goodner	84 - 1 - NE	T1S, R1E, Sec 35	11 graves; first known interment: Rev. Blooming ***Goodner*** (1817-1841); last known interment: Jennie ***Tune*** (1819-1903); ***Carmichael, McCullom*** and ***Maples*** are also common to this cemetery **(2) (6)**
Greenwood	not plotted	unknown	the graves of Robert Edward ***Bell*** (1945-2007) **(40)**
Griffie	not plotted	T2S, R1W, Sec 21	
Griffith	62 - 1 - NE	T1S, R1E, Sec 34	this cemetery has been destroyed **(2)**
Harris	208 - 1 - SE	T3S, R1E, Sec 17	several burials, only 1 stone left; Daniel ***Harris*** (1793-1852) **(2)**
Hellums	not plotted	Huntsville	the graves of Mary Box ***Hellums*** (1763-1837) and William ***Hellums*** (1763-1814) **(40)**
Hobbs Island	not plotted	Hobbs Island	7 graves; first known interment: William ***Simpson*** (1780-1816); last known interment: Jim R. ***Lanier*** (1862-1937); ***Ellett, Turner*** and ***Whorton*** are also found here **(40)**
Holmes Chapel	not plotted	unknown	first known interment: M. E. ***Miller*** (1846-1856); last known interment: John T. ***Taylor*** (1817-1878); ***Erwin*** is also found here **(18)**
Inman	not plotted	Possum Hollow, between Owens Crossroads & New Hope	over 200 unmarked or destroyed graves; JanePatterson ***Inman*** (1791-1832), John Ritchie ***Inman*** (1788-1837), and Sally Manning ***Woodruff*** (1788-1842) are the only recorded stones **(18) (40)**
Jacobs	not plotted	unknown	the graves of Dock ***Jacobs*** (1892-?), Mildred ***Jacobs*** (1929-1931), and Nathaniel ***Jacobs*** (1926-1972) are known to be found here **(40)**
Jessee Bendall	not plotted	Huntsville	the grave of Jessee ***Bendall*** (1781-1845) **(40)**
John Robnett	not plotted	Ryland	the grave of John ***Robnett*** (1863-1921) **(40)**
Jones	not plotted	T1S, R2E, Sec 24	the grave of James S. ***Scogsdelle*** (1821-1849)
Jordan	not plotted	between Maysville and Gurley on Powell St., in Big M Acres	the grave of Jerry C. ***Jordan*** (1865-1924) along with several unmarked graves **(3)**
Keel Mountain	not plotted	unknown	also known as Old Atchley Cemetery; approximately 12 marked and 15 unmarked graves; Atchley, Kimbrough and Riggins are found here (31)
Laniers Chapel	not plotted	unknown	Virginia Lanier Kile (1873-1929) and Angeline Terry Lanier (1861-1916) are known to be found here (40)
Maples Family	not plotted	Owens Crossroads	S.A. Maples Family Farm (40)
Martin	not plotted	near Madison Crossroads	first known interment: Martin Cole (1810-1854); Kirkland, Martin and Vettiner are also found here (13)
Milner	not plotted	Plevna	Danny Lynn Owens (d. 2003) is known to be found here (40)
Mooring (assumed)	not plotted	Hawkins Farm, Killingsworth Cove Road	the marked graves of Cornelia Callie Morring (1846-1883), Diane Gwathney Morring (1799-1844), and George Webb Morring (1973-1874) along with several unmarked graves (3) (40)
Nale	not plotted	T4S, R2W, Sec 2	no stones remain (26)
Old Atchley	not plotted	unknown	see Keel Mountain
Old Roper	not plotted	T3S, R1E, Sec 9	first known interment: Elvira Gay (1837-1878); this cemetery has likely been destroyed (18)
Phipps	not plotted	W. of Owens Cross Roads in Possum Hollow	one obelisk marker for Martha Phipps (1795-1854); all other stones have been destroyed (6)
Ragland	not plotted	inside Huntsville city limits, owned by City of Madison	6 graves; first known interment: Clemmon (1847-1916); last known interment: Robert Alfred Ragland (1891-1980); Hardiman is also found here (40)
Rathbone	not plotted	Slabtown in Huntsville	first known interment: Mary Hawkins (1812-1841); Hawkins, Martin and Rathbone are found here (15)

Cemeteries of Uncertain Location (Continued)

Cemetery	Locale	Location	Church Affiliation and Remarks
Riddick	not plotted	T3S, R2E, Sec 34	see Rountree-Gentry
Rodgers	86 - 1 - NE	T1S, R1E, Sec 25	10 graves; first known interment: Jesse White ***Rodgers*** (1834-1875); last known interment: Eliza Ann ***Powell*** (1837-1900) **(2) (40)**
Rountree-Gentry	471 - 1 - SE	T3S, R2E, Sec 5	also known as Riddick Cemetery; 6 marked and many unmarked graves; first known interment: Oney Martisha ***Rountree*** (1843-1862); last known interment: Benjamin R. ***Rountree*** (1845-1886); ***Gentry*** and ***Gowen*** are also known to be found here **(2) (15) (40)**
Rural	not plotted	Owens Crossroads	
Saint Bartley	not plotted	3020 Belafonte Ave NW Huntsville, AL 35816	
Saint Johns	not plotted	New Hope	Mary A. ***Coleman*** (d. 2012) is known to be found here **(40)**
Sanders	43 - 1 - NE	T1S, R1E, Sec 8	Florence ***Beverly*** (b. & d. 1903) is the only marked grave among many unmarked graves found here; this was the family cemetery of Rev. C. B. ***Sanders*** **(2)**
Scruggs	209 - 1 - SE	T3S, R1E, Sec 14	
Sharp	256 - 1 - SE	T2S, R2E, Sec 36	west edge of Sharps Sink; approximately 5 unmarked graves **(2)**
Sharp	not plotted	T3S, R2E, Sec 3	
Sharp	434 - 1 - SE	T2S, R2E, Sec 36	the graves of Martha ***Sharp*** (1769-1849, age 80), John J. ***Sharp*** (1787-1853), Martha Wiley ***Sharp*** (1794-1856), Maj. John ***Sharp*** (1755-1817), Lena ***Champion*** (1905-1919), and many unmarked graves **(2)**
Smith	199 - 1 - SW	T3S, R1W, Sec 10	a single stone marked Elizabeth Ann ***Smith*** (d. 1828) exists but is was removed from its original location in a plowed field near this site **(1)**
Smither	not plotted	previously on Pulaski Pike, 5 miles from Liberty Hill cemetery, destroyed	this cemetery has been destroyed to make way for a housing development, the headstones have been lost; the graves of Catharine Alexander ***White*** (1806-1852) and Fleming Bates ***White*** (1802-1882) were once found here **(40)**
Spelce	not plotted	T1S, R1E, Sec 32	the graves of S. ***Spelce*** (1851-1880) and John ***Spelce*** (1818-1887) **(18)**
Tanner	not plotted	Fisk	the grave of Archibald ***Tanner*** (1804-1873) is known to be found here **(40)**
Unknown	not plotted	near Meridianville	the graves of Mary ***Smith*** (d. 1846) and Mary ***McAdory*** (1773-1853); cemetery may have been destroyed **(18)**
Unknown	not plotted	N.E. of New Market	the graves of James G. ***Hill*** (1841-1861) and Mary E. ***Hill*** (1839-1855) are found here **(18)**
Unknown	not plotted	north of New Market	3 graves; first known interment: Eliza ***Anderson*** (1838-1878); last known interment: J. T. ***Landess*** (1816-1896) **(18)**
Walden	not plotted	2106 Franklin Street Huntsville	the grave of J. A. ***Walden*** (1849-1891) **(22)**
Walker	not plotted	unknown	first known interment: John Reed ***Walker*** (1867-1938); ***Clark, Davis, Mayhall, Parks, Schrimsher*** and ***Thornberry*** are found in this active cemetery **(40)**
William Smith Farm	not plotted	unknown	William Smith farm Cemetery; the graves of Emma Frances ***Smith*** (1857-1934) and William Alexander ***Smith*** (1854-1915) are known to be found here **(40)**
Willow Creek	not plotted	Owens Crossroads	7 graves; first known interment: Andy ***Jackson*** (1816-1827); last known interment: Thomas ***Hayes*** (1870-1948); ***Fletcher, Sullivan*** and ***Taylor*** are also found here **(40)**
Withers	not plotted	Huntsville	formerly located on John Withers land, now part of the Madison Research Park; the graves of Judge John ***Withers*** (1770-1826) and Mary Herbert ***Withers*** (1777-1848) **(40)**
Yarbrough	83 - 1 - NE	T1S, R2E, Sec 17	the graves of Rebecca J. ***Yarbrough***, Eliza J. ***Yarbrough*** (d. 1862) and J. B. ***Yarbrough*** (d. 1864) **(2) (40)**

Sources

1. Johnson, Dorothy Scott. *Cemeteries of Madison County, Alabama, Vol. 1.* Huntsville, Alabama: Johnson Historic Publications, 1971.
2. Johnson, Dorothy Scott. *Cemeteries of Madison County, Alabama, Vol. 2.* Huntsville, Alabama: Johnson Historic Publications, 1978.
3. Franklin, Lisa. *Tracking Your Roots.* 1 September 1999. <http://members.aol.com/GenWebLisa/madisoncems.htm>.
4. Personal records of Roland M. Harper, 1921-1947, not published.
5. Johnson, Dorothy Scott, *Cemeteries of Madison County, Alabama, Vol. 3.* unpublished manuscript, no date.
6. Data collected during the 1971 Madison County Cemetery Clean-up Project initiated by James Record, compiled from the archives of the Huntsville-Madison Public Library by Ranee Pruitt.
7. Personal correspondence with Percy Keel and John Rankin of Madison, Alabama.
8. Personal correspondence with Tony Jordan of Huntsville, Alabama.
9. Personal correspondence with Ann Maulsby of Huntsville, Alabama.
10. Personal correspondence with Elisabeth Green Streeter of Madison, Alabama.
11. *The Heritage of Madison County, Alabama, Vol. 45.* Clanton, Alabama: Heritage Publishing Consultants, Inc., 1998.
12. AlGenWeb Archives. *Madison County, Alabama.* 14 July 2005. <ftp://ftp.rootsweb.com/pub/usgenweb/al/madison/cemetery/>.
13. Gandrud, Pauline Jones. *Alabama Records.* Vol. 48.
14. Gandrud, Pauline Jones. *Alabama Records.* Vol. 64.
15. Gandrud, Pauline Jones. *Alabama Records.* Vol. 76.
16. Gandrud, Pauline Jones. Alabama Records. Vol. 122.
17. Gandrud, Pauline Jones. Alabama Records. Vol. 124.
18. Gandrud, Pauline Jones. Alabama Records. Vol. 235.
19. Valley Leaves. Vol. 1, No. 3. Huntsville, Alabama: Tennessee Valley Genealogical Society, Inc., March 1967.
20. Valley Leaves. Vol. 2, No. 3. Huntsville, Alabama: Tennessee Valley Genealogical Society, Inc., March 1968.
21. Valley Leaves. Vol. 4, No. 1. Huntsville, Alabama: Tennessee Valley Genealogical Society, Inc., September, 1969.
22. Valley Leaves. Vol. 5, No. 3. Huntsville, Alabama: Tennessee Valley Genealogical Society, Inc., March, 1971.
23. Valley Leaves. Vol. 6, No. 4. Huntsville, Alabama: Tennessee Valley Genealogical Society, Inc., June, 1972.
24. Valley Leaves. Vol. 7, No. 3. Huntsville, Alabama: Tennessee Valley Genealogical Society, Inc., March, 1973.
25. Valley Leaves. Vol. 7, No. 4. Huntsville, Alabama: Tennessee Valley Genealogical Society, Inc., June, 1973.
26. Valley Leaves. Vol. 11, No. 2. Huntsville, Alabama: Tennessee Valley Genealogical Society, Inc., December, 1976.
27. Valley Leaves. Vol. 12, No. 4. Huntsville, Alabama: Tennessee Valley Genealogical Society, Inc., June, 1978.
28. Valley Leaves. Vol. 16, No. 3. Huntsville, Alabama: Tennessee Valley Genealogical Society, Inc., March, 1982.
29. Valley Leaves. Vol. 17, No. 2. Huntsville, Alabama: Tennessee Valley Genealogical Society, Inc., December, 1982.
30. Valley Leaves. Vol. 18, No. 4. Huntsville, Alabama: Tennessee Valley Genealogical Society, Inc., June, 1984.
31. Valley Leaves. Vol. 19, No. 4. Huntsville, Alabama: Tennessee Valley Genealogical Society, Inc., June, 1985.
32. Douthat, James L. *Wheeler Reservoir Cemeteries.* Signal Mountain, Tennessee: Mountain Press, 1987.
33. ALGenWeb Archives. *Madison County, Alabama*. 1 March 2005. <ftp://ftp.rootsweb.com/pub/usgenweb/al/madison/cemetery/>.
34. Rankin, John P., *Old Small Madison Area Cemeteries*. unpublished manuscript, 2000.
35. Personal correspondence with John Rankin of Madison, Alabama.
36. Hood, Hugh M., Jack B. Hood, Sara M. Hood and Laura C. Hood. *Alabama Historical Association Markers*. Birmingham: Brookside Publishing, 2001.
37. Alabama Cemetery Preservation Alliance. 23 August 2004. <http://www.alabama-cemetery-preservation.com>.
38. ALGenWeb Archives. *Madison County, Alabama.* 17 January 2007. <ftp://ftp.rootsweb.com/pub/usgenweb/al/madison/cemetery/>.
39. ALGenWeb Archives. *Madison County, Alabama.* 10 October 2006. <ftp://ftp.rootsweb.com/pub/usgenweb/al/madison/cemetery/>.
40. *Madison County Cemeteries*. 25 March 2016. <http://www.findagrave.com>.
41. Personal correspondence with Jim Maples of Huntsville, Alabama.
42. Madison County AlArchives Cemeteries. 19 October 2009. <http://files.usgwarchives.org/al/Madison/cemeteries/>.
43. *Cemeteries of Northern Alabama*. 7 May 2013. http://freepages.genealogy.rootsweb.ancestry.com
44. Personal correspondence with Sherry Milan of Huntsville, Alabama.

Numerical List of Cemeteries

1. Crutcher
2. Tibbs
3. Turner
4. Pulley
5. Adams-Crutcher
6. Golightly
7. Minor
8. Moses Chapel
8. Moore Chapel
9. Shady Grove
10. Bayless-Eddins
11. Ready
12. Walls
13. Golightly
14. Chandler
15. Unknown
16. Newby
17. Unknown
18. Madison Crossroads
19. Kincaid
20. Freeman-Mitchell
21. Carpenter
22. Turner-Malone
23. Kincaid
24. Smith
25. Booker
26. Taylor-Martin
27. Ellis
28. Murphy Hill
28. Ellis-Sullivan
29. Briar Fork
30. Cole-Holloway
31. New Sharon
32. Archibald Tanner
33. Jones-Moore
33. James Moore
34. Unknown
35. State Line
36. Driskill
37. Charity
38. Pruit-McCau
39. Kincaid
40. McDavid
41. McGehee
42. Cabaniss
43. Sanders
44. Beville
45. Hazle
46. Sneed
47. Concord
48. Townsend
49. Jeffries
50. Townsend
51. Welbourn-King
52. Davie
53. Matlock
54. McCaleb
55. Thompson
56. Thomas
57. Conley
58. Toney
59. Saint Ruth
59. Saint Rebecca
60. Plainview
61. Donaldson
62. Griffith
63. Townsend
64. Sandidge-Nuckolls
65. Echols-Hollowell
66. Battle
67. Hyman
68. Flint River
69. Anderson-Cavette
70. Bloucher-Ford
71. Britton
72. Pleasant Grove
73. Foster
74. Hudson
75. Steele
76. Miller
77. State Line
77. Bostick
78. Campbell
79. Taylor
80. Petty
80. Pettey-Spragins
81. Mooney
81. Williamson-Britton
82. Underwood
83. Yarbrough
84. Goodner
85. Howard
86. Rodgers
87. Hambrick
88. Clunn-Mullins
89. Graveyard Hill
89. Miller
89. Mount Paran
90. Rogers
91. Jones
92. Hereford
92. Hereford-Jones
93. Jones-Mitchell-Haden
94. Whitman-Laxson
95. Norris
96. Cochran
97. Whitman
98. Jacks
99. Rice
100. Jiles
101. Norris-Lyle
102. Jacks
103. Baker
104. Hambrick
105. Woodall
106. Nance
107. Fanning
108. Hudson
109. Jones
110. Sims
111. Kramer-Clark
112. Bice
113. Kings Cove
113. Fanning
114. Center Hill
115. Carroll
116. Powers
117. Tuck
118. Hutchings
119. Hammond
120. Smith
121. Vasser
122. Pine Grove
123. Smith
124. Pike-Sanderson
125. Fletcher
126. Joyner
127. Baldridge
127. Bouldin-Hammond
128. Wilburn
129. Dedman
130. Fords Chapel
131. Saint James Chapel
132. Unknown
133. Conley
134. Nance
134. Sale-Nance
135. Nance
135. Nance-Sealy
136. Moore
137. Fearn
138. Beaver Dam
139. Hammond
140. Jones
141. Hereford
142. Gladstone
143. Strong Douglas
144. Griffin
145. Routt
145. Liberty Hill
146. Garner
147. White-Lewis-Hilliard
148. Saint John
149. Douglass-Pettus
150. Pettus
151. Love-Wilburn
152. Seay
153. Seay
154. Conley Chapel
155. Hammond-Routt
156. Cornelius
157. Dement
158. Kelly
159. Mount Zion
160. Fowlkes
161. Seay
162. Indian Creek
163. Scruggs
164. Moore
165. King-Voorhies
166. Center Grove
167. Huntsville
168. Binford
169. Maddera
170. Robinson
171. Stewart
172. Clark
173. Mitchell
174. Battle
175. Lewis
175. Pope
176. Eldridge-Powell
177. Wade
178. Cavett
179. Strawder
180. Meridianville
181. Bentley
182. Otey
183. Lightfoot
184. Blankenship
185. Jones
186. Humphrey
187. Bell
188. Scruggs
189. Hunt
190. Strong
191. Strong
192. Coyle
193. Humphrey
194. Ford
195. Gardiner

MARENGO COUNTY

0 5 10 miles

Legend

21 Cemetery of known name and location

23 Cemetery of unknown name

128 Cemetery of uncertain location

County seat

City, town or village

Produced by the Dept. of Geography
College of Arts and Sciences
The University of Alabama

Cemetery	Locale	Location	Church Affiliation and Remarks
Aigleville	143 - NW	T18N, R3E, Sec 19	see Old French
Aimwell	89 - SW	T13N, R2E, Sec 5	Aimwell Baptist Church, organized in 1860; over 775 graves; first known interment: Levin ***Mayton*** (1845-1864); ***Anderson, Barnes, Barney, Blackney, Bouler, Corley, Daniels, Dunn, Etheridge, Flowers, Grantham, Griffith, Harrington, Hill, Jowers, Kirkham, Luker, Mayton, Nelson, Newton, Nored, Pritchett, Pruett, Rogers, Singleton, Tucker, Walker*** and ***Williams*** are common to this cemetery still in use **(20) (32) (80)**
Allen-Curtis	157 - NE	T17N, R3E, Sec 22	approximately 40 graves; first known interment; William ***Curtis*** (1788-1844); Revolutionary War soldier Samuel ***Curtis*** along with members of the ***Allen*** family are found in this cemetery still in use **(5) (80)**
Anderson	158 - SE	T12N, R4E, Sec 18	this cemetery no longer exists; at least 4 graves; Jonathan ***Anderson*** (1763-1837) and Mary Bishop ***Anderson*** (1763-1851) are known to be found here **(80)**
Antioch	96 - SW	T12N, R2E, Sec 16	Antioch Baptist Church; a black cemetery of approximately 80 graves; first known interment: Daisey C. ***Jones*** (1892-1957); ***Dickinson, Dixon, Dumas, Fenklea, Jones*** and ***Rodgers*** are common to this cemetery still in use **(43) (80)**
Arbor	121 - SE	T12N, R4E, Sec 7	former site of Arbor Cumberland Presbyterian Church; approximately 110 graves; first known interment: Emma ***Morrisette*** (1837-1870); ***Corgill, Gibson, Green, Harris, Hasty, Hawkins, McCann, McManus, Morgan, Parsons, Porter, Reed, Vick*** and ***Webb*** are also common to this cemetery still in use **(23) (80)**
Ayers	38 - NE	T16N, R3E, Sec 12	also known as Tabernacle Cemetery; a black cemetery of approximately 50 graves; first known interment: Newton ***Ayers***, Sr. (1899-1959); ***Bates, Moore, Quinney, Stewart, Taylor*** and ***Watkins*** are also found in this active cemetery **(37) (78)**
Baptist	22 - NE	T17N, R4E, Sec 36	Edward Baptist Family Cemetery; 7 marked graves; first known interment: Edward ***Baptist*** (1790-1863) founder of the Baptist General Association of Virginia and founder of the academy which later became the University of Richmond; last known interment: Lizzie Whitfield ***Crowe*** (1880-1963) **(30)**
Barkley	146 - SE	T13N, R3E, Sec 2	approximately 15 graves; first known interment: Louanna ***Barkley*** (1831-1847); last known interment: Janitta Anna ***Barkley*** (1860-1924); ***Barkley, Denham*** and ***Newton*** are common to this cemetery **(30) (80)**
Beaver Creek	69 - SW	T14N, R2E, Sec 22	Beaver Creek Baptist Church, organized 1885; at least 45 graves; first known interment: Charlie Morgan ***Mayton*** (1904-1967); ***Bromberger, Brown, Etheridge, Fasulla, Glover, Huckabee, Kirkham, Mayton, Milstead, Pritchett, Roberts*** and ***Strickland*** are also common to this active cemetery **(29) (80)**
Berry Chapel	75 - SW	T14N, R2E, Sec 23	also called Jackson, approximately 50 graves **(40)**
Bethel	28 - NE	T16N, R5E, Sec 4	Bethel Church
Bethel	139 - NE	T16N, R5E, Sec 4	
Bethel Hill	56 - NE	T15N, R5E, Sec 1	Bethel Hill Missionary Baptist Church, a black church and cemetery established in 1821; approximately 10 graves; first known interment: Henry ***Gamble*** (1898-1950); ***Abrahams, Brown, Eaton, Gamble, Harris, Johnson*** and ***Knight*** are common to this active cemetery **(80)**
Bethlehem	76 - SW	T14N, R3E, Sec 20	Bethlehem Baptist Church, organized in 1868; approximately 15 marked graves; first known interment: Woodie ***Glover*** (1892-1950); ***Agee, Burden, King, Perry, Poellnitz, Sewell, Watkins, Westbrook, Witherspoon*** and ***Wright*** are also found in this cemetery still in use **(32) (58) (80)**
Beverly	92 - SW	T13N, R2E, Sec 28	see Lewis
Black	42 - NE	T16N, R4E, Sec 13	the graves of Will ***Brame*** (1872-1927), Anson ***Springfield***, Sr. (1789-1851) and Jim ***Doyle***, Jr. (1901-1942) are found here **(80)**
Blanks	129 - NE	T17N, R5E, Sec 2	also called Jones
Cades Chapel	46 - NE	T15N, R4E, Sec 9	approximately 45 graves; first known interment: Minnie L. ***Williams*** (1880-1963); ***Cade, Catlin, Evans, McGinnis, Nathan, Paige, Raby, Sewell*** and ***Walton*** are common to this active cemetery **(80)**
Camp Ground	65 - SW	T14N, R1E, Sec 11	Camp Ground United Methodist Church, established 1882; approximately 175 graves; first known interment: James Arthur ***Young*** (d. 1896 at 5 years); ***Beck, Beshears, Carter, Conner, Etheridge, Hill, Jordan, Landrum, Lynn, McCrary, McDuffie, Morgan, Noland, Oliver, Pritchett, Rabon, Rentz, Sessions, Sollie, Strickland, Thrash, Tucker, Ward, Woolf*** and ***Young*** are common to this cemetery still in use **(28) (80)**
Cedar Grove	26 - NE	T17N, R5E, Sec 30	approximately 100 graves **(80)**
Chambers	92 - SW	T13N, R2E, Sec 28	see Lewis
Christian Hope	119 - SE	T13N, R4E, Sec 10	Christian Hope Church
Christian Union	112 - SE	T12N, R3E, Sec 11	Christian Union Church, also called Morrissette Cemetery; a black cemetery of approximately 20 graves; first known interment: B.B. ***Kennedy*** (1911-1928); ***Curry, Hudson*** and ***Richardson*** are also common to this active cemetery **(28) (34) (78)**
Clover Hill	30 - SW	T15N, R2E, Sec 20	a black cemetery of approximately 50 graves; first known interment: Oinnie ***Polnitz*** (1819-1900); ***Doss, Hudson, Lee, Lucy, Rembert, Richards*** and ***Witherspoon*** are common to this cemetery still in use **(46) (80)**
Coleman	37 - NE	T16N, R3E, Sec 12	a black cemetery of approximately 60 graves; first known interment: Candis ***Smith*** (1841-1896); last known interment: Isadore ***Parker*** (1917-2000); ***Bates, Ferrell, Glass, Jones, Lewis, McKinney, Parker, Robertson, Smith, Taylor, Thomas, Walls, Williams*** and ***Woods*** are common to this cemetery still in use **(44) (78) (80)**
Community	66 - SW	T14N, R2E, Sec 17	see Half Acre
Compton	130 - SW	T14N, R1E, Sec 33	see Howell
Cong. B'nai Jeshurun	144 - NW	T18N, R3E, Sec 19	Congregation B'nai Jeshurun; a Jewish cemetery established in 1858; approximately 135 marked graves; first known interment: Henry ***Rochotsh*** (d. 1884); ***Bley, Breitenback, Ely, Feilbelman, Fields, Funkenstein, Goldman, Goldsmith, Goodman, Griffith, Koch, Landsberger, Levy, Long, Metzger, Morris, Pizer, Richard, Rosenbush, Stein, Stern*** and ***Tannenbaum*** are common to this active cemetery **(68) (75) (80)**
Creels Chapel	126 - SW	T12N, R1E, Sec 24	Creels Chapel United Methodist Church, organized 1898; approximately 15 marked graves; first known interment: California F. ***Ballard*** (1873-1909); ***McKinley, Phillips, Pope, Raye*** and ***Simmons*** are also found in this cemetery still in use **(59) (80)**
Dayton	44 - NE	T16N, R4E, Sec 24	also known as Little Flanders Field; approximately 475 graves; first known interment: Frederick William ***Sollee*** (1794-1837); ***Alexander, Allen, Archer, Askew, Bailey, Bleadsoe, Brame, Bruce, Conner, Crews, Drummond, Eppes, Friddle, Gaines, Goodwynn, Jones, Kitchell, Lockhart, McKnight, Pickering, Price, Prowell, Thornhill, Watlington*** and ***Wynne*** are common to this cemetery still in use **(10) (29) (80)**
Demopolis	2 - NW	T18N, R3E, Sec 19	at least 700 graves; first known interment: Sarah ***Glover*** (1775-1824); ***Beitling, Bolton, Braswell, Clarke, Compton, Glover, Griffin, Lyon*** and ***Whitfield*** are common to this cemetery still in use **(6)**
Demopolis Memorial	11 - NW	T18N, R3E, Sec 32	Demopolis Memorial Gardens; approximately 1,000 graves; first known interment: Joseph Gilmore ***Alston*** (d. 1955); ***Allen, Ballard, Barnes, Bell, Brown, Carpenter, Duncan, Gregory, Hall, Hart, Hill, Jones, Malone, Smith, Speed, Taylor, Watt, Woolf*** and ***Yelverton*** are common to this active cemetery **(80) (81)**
Dixon	108 - SW	T13N, R3E, Sec 33	approximately 20 graves of the ***Coward*** and ***Dixon*** families; first known interment: Joel ***Dixon*** (1777-1861); last known interment: Johnnie Calhoun ***Dixon*** (1893-1937); ***Callahan*** and ***Simpson*** are also found here **(11) (80)**
Dixons Mill	110 - SE	T13N, R3E, Sec 27	see Dunning
Dunning	110 - SE	T13N, R3E, Sec 27	also known as Dixons Mill, approximately 300 graves; both blacks and whites are found here; first known interment: Lillis Pearson ***Dunning*** (d. 1845 at 58 years old); ***Anderson, Beverly, Clark, Compton, Coward, Davis, Dixon, Dunning, England, Fikes, Glass, Golden, Harrison, Jackson, Lofton, Martin, Myrick, Norris, Pritchett, Regen, Robinson, Tolbert*** and ***Tucker*** are common to this active cemetery **(11) (29) (80)**
Eagleville	143 - NW	T18N, R3E, Sec 19	see Old French
Faunsdale	25 - NE	T17N, R5E, Sec 20	also known as Saint Michaels Cemetery, formerly at St. Michael's Episcopal Church then Faunsdale Chapel; approximately 260 graves; first known interment: John ***Minge*** (1821-1858); ***Adams, Bailey, Bell, Bethea, Blake, Brown, Chambers, DuBose, Fellows, Grauer, Harris, Hayley, Johnson, Mansfield, Minge, Nelson, Rankin, Reed, Ruffin, Seldon, Walker*** and ***Wilkins*** are common to this cemetery still in use **(3) (80)**

Cemetery	Locale	Location	Church Affiliation and Remarks
First Baptist	33 - NE	T16N, R3E, Sec 33	First Baptist Church of Linden; a black cemetery of approximately 170 marked graves; first known interment: Alie Cook (1860-1882); Adams, Bruce, Easley, Ervin, Hosea, Johnson, Jones, Little, Tolbert and Walston are common to this cemetery still in use (61) (80)
First Missionary	24 - NE	T17N, R5E, Sec 9	First Missionary Baptist Church; a black cemetery of approximately 140 graves; first known interment: John Jones (1881-1902); Brim, Brown, Green, Gray, Hood, Hunter, Johnson, Lewis, Mines, Moss, Pope, Rhone, Walker, Williams and Witherspoon are common to this cemetery still in use (51) (80)
Fitzhugh	156 - NE	T17N, R3E, Sec 28	a new cemetery of two members of the Fitzhugh family; Irene Ruth Fitzhugh (1933-2012) and Ras Fitzhugh, Jr. (1932-2001) (80)
Forest Springs	125 - SW	T12N, R1E, Sec 21	Forest Springs Baptist Church, also known as Morris Springs; approximately 500 graves; first known interment: Emmit Crenshaw (1822-1828); Armistead, Bates, Comalander, Corley, Crenshaw, Davis, Downey, Dunn, Etheredge, Gibson, Glass, Hayes, Holtam, Johnson, Lambert, Little, Luker, McNider, Moore, Norris, Parten, Pickens, Ray, Reid, Singleton, Smith and Whitcomb are common to this active cemetery (80)
Friendship	39 - NE	T16N, R4E, Sec 17	Friendship Church
Friendship	123 - SE	T13N, R4E, Sec 35	Friendship Baptist Church, organized in 1822; approximately 360 graves; first known interments: Frances E. Trull (1860-1870) and Martha J. Trull (1858-1870); Anderson, Bridges, Cooper, Criswell, England, Evans, Jackson, Leonard, Maness, McGee, McManus, Morton, Pickett, Pope, Pritchett, Smyly, Stockman, Strickland, Thompson, Trull, Vick and Weatherly are common to this cemetery still in use (1) (32) (80)
Geneva	67 - SW	T14N, R1E, Sec 26	Geneva Presbyterian Church, founded 1837; over 265 graves; first known interment: Robert T. Barr (1793-1860); Barr, Breckenridge, Dozier, Flowers, Johnson, Mann, Mathers, McCrory, Morgan, Noland, Pullins, Rogers, Sagar, Sessions, Sturgis and Ward are common to this cemetery still in use (11) (29) (80)
Gibson	94 - SW	T12N, R1E, Sec 8	
Gilfield	15 - NE	T17N, R3E, Sec 15	
Gilfield	16 - NE	T17N, R3E, Sec 15	approximately 25 graves; first known interment: Isabella Benjamin (d. 1812); last known interment: J.B. Williams Skinner (1891-1988); Booe, Glover, Jones, Moore, Stone and Trigg are also found here (80)
Glover	133 - NE	T17N, R3E, Sec 15	approximately 30 graves dating from the 1830s; Glover and Skinner are common to this active cemetery (5)
Glovers	60 - SE	T15N, R5E, Sec 15	Glovers Primitive Baptist Church; a black cemetery of approximately 100 graves; first known interment: Richard Eldridge (1881-1918); Bennett, Eldridge, Jingles and Thrash are common to this active cemetery (45) (78) (80)
Gooden Hill	86 - SW	T12N, R1E, Sec 7	Gooden Hill Church
Goodwill	51 - SE	T15N, R4E, Sec 21	Goodwill Church
Green Memorial Garden	114 - SE	T13N, R3E, Sec 13	see Hosea
Half Acre	66 - SW	T14N, R2E, Sec 17	also known as Community Cemetery; a contemporary cemetery of approximately 20 marked graves; first known interment: Connie B. Jordan (1905-1969); Barr, Jones, Jordan, Kirkham, Oliver, Spears, Tucker, Ward, White and Yelverton are common to this cemetery still in use (66) (80)
Hampden	124 - SE	T13N, R4E, Sec 24	approximately 75 graves; first known interment: James M. Collier (1820-1842); last known interment: Mary E. Morton (1873-1944) until a 2004 interment; Bolen, Collier, Crocker, Dumas, Finch, Harris, Huggins, Morton, Oliver, Parkman, Patrick, Roberson and Twilley are common to this cemetery (29) (80)
Harris Memorial	141 - SW	T13N, R1E, Sec 26	Harris Memorial Gardens
Hickory Grove	90 - SW	T13N, R1E, Sec 28	Hickory Grove Chapel; approximately 220 graves; first known interment: Sara Gracie Davis (1866-1874); Ballard, Breckenredge, Cabaniss, Christian, Digmon, Irvin, Johnson, Jones, Martin, Parten, Perry, Smith, Stewart, Waller, Watson, West and Young are common to this cemetery still in use (25) (80)
Hoboken	98 - SW	T12N, R2E, Sec 3	Hoboken Baptist Church, organized in 1875; approximately 185 graves; first known interment: Richard Henry Hudson, Sr. (1828-1879); Barnett, Dixon, Downey, Etheredge, Gates, Hill, Hudson, Jordan, Morgan, Pope, Rivers, Roberds, Smith and Snodgrass are common to this cemetery still in use (15) (27) (32) (80)
Holt	47 - NE	T15N, R4E, Sec 10	circa 1870s; approximately 85 graves; first known interment: Mary Elizabeth Allen (ca. 1850-1874); Boozer, Cannon, Honeycutt, Parker, Pharr and Phillips are common to this cemetery still in use (29) (80)
Hopewell	13 - NW	T17N, R3E, Sec 19	Hopewell Church
Hosea	114 - SE	T13N, R3E, Sec 13	also known as Green Memorial Garden Cemetery; black cemetery of approximately 100 graves; first known interment: Margaret Lewis (1857-1888); Blackmon, Butler, Carter, Craig, Evans, Gardner, Hayes, Hosea, Lewis, Stegall, Talley, Webber and Williams are also common to this cemetery still in use (48) (78) (80)
Houston	143 - NW	T18N, R3E, Sec 19	see Old French
Howell	130 - SW	T14N, R1E, Sec 33	also known as Compton Cemetery; a black cemetery of approximately 40 graves; first known interment: Stephen Barron (1849-1914); Barron, Bates, Carter, Compton, Goines, Going, Hall, Holt, Johnson, McCalister, Moss, Landrum, Prince, Ward and Williams are common to this active cemetery (39) (78) (80)
Jackson	75 - SW	T14N, R2E, Sec 23	see Berry Chapel
Jackson	101 - SW	T13N, R3E, Sec 5	approximately 60 graves; first known interment: Ellen Pope (1833-1908); Adams, Butler, Dixon, Harris, Tensley and Washington are common to this active cemetery (80)
Jefferson	9 - NW	T16N, R2E, Sec 5	Jefferson Baptist Church, established as Mount Pleasant Baptist in 1820; approximately 280 graves; first known interment: Elizabeth Parhan (d. 1832, age 27); Allbritton, Allen, Brown, Calhoun, Compton, Finch, Grant, Gregory, Jones, Hildreth, Jefferson, Kirven, Lindsay, Lipscomb, Mercer, Rhodes, Simmons and Williams are common to this cemetery still in use (29) (65) (80)
Jericho	55 - NE	T15N, R5E, Sec 4	Jericho Primitive Baptist Church; Myles is found here (80)
John The Baptist	20 - NE	T18N, R3E, Sec 35	John The Baptist Church, approximately 20 graves; first known interment: Amber N. Phillips (d. 2000); George, Jones, Lawson, Matthews and Walker are also found here (80)
Jones	129 - NE	T17N, R5E, Sec 2	see Blanks
Jones	43 - NE	T17N, R4E, Sec 36	the grave of Thomas Jones (1785-1833), an early sheriff of Marengo County (80)
Jones	5 - NW	T17N, R2E, Sec 7	
Jones	150 - NE	T15N, R3E, Sec 1	see Moore-Pence
Jones	161 - SW	T13N, R3E, Sec 2	15 marked and 2 unmarked graves; first known interment Jacob William Jones (1834-1845); last known interment: Alexander Deseker Jones (1853-1930) (80)
Knoxwood	143 - NW	T18N, R3E, Sec 19	see Old French
Laurel	113 - SE	T13N, R3E, Sec 12	Laurel Presbyterian Church; approximately 150 graves; first known interment: Ann D. Hosea (1810-1867); Bradford, Brown, Dismukes, Franklin, Geiger, Goodwin, Hinson, Hosea, Johnson, Lindsay, Little, Norwood, Pearson, Skinner, Smith, Tate, Ware and Watts are common to this cemetery still in use (29) (80)
Lewis	92 - SW	T13N, R2E, Sec 28	also known as Beverly or Chambers Cemetery; approximately 35 graves; first known interment: Mary Miller 1794-1871); last known interment: Joseph Burke Lewis, Jr. (1899-1991); Beverly, Chambers, Downey, Hudson, Lewis, Miller, Morgan and Rutledge are common to this cemetery still in use (24) (80)
Lewis	155 - NW	T16N, R2E, Sec 10	Arthur Merriweather Lewis Cemetery; 13 graves; first known interment: Sarah Lewis (1848-before 1860); last known interment: Agnes Alston Lewis (1877-1945); Arthur Merriweather Lewis (d. 1860, age 48) is known to be found here. It has been claimed that he was explorer Merriweather Lewis's nephew. (29) (80)
Lesure	57 - NE	T15N, R5E, Sec 11	
Linden	154 - NE	T15N, R3E, Sec 4	Linden Memorial Park, a contemporary cemetery of approximately 615 graves (80)
Lipscomb	153 - NW	T17N, R2E, Sec 13	approximately 85 graves; first known interment: John Meriwether Lipscomb (1810-1833); Armstrong, Coats, Lipscomb, Noble, Patterson, Stewart and Vaughan are common to this cemetery still in use (21) (80)

Cemetery	Locale	Location	Church Affiliation and Remarks
Little Flanders Field	44 - NE	T16N, R4E, Sec 24	see Dayton
Living	117 - SE	T13N, R4E, Sec 8	Living Baptist Church; a black cemetery of 6 graves, 5 are of the Lucy family; first known interment: Anthony Rogers Lucy (1965-1970); Lewis is also found in this cemetery still in use (52) (78) (80)
Lovely	36 - NE	T16N, R3E, Sec 14	Lovely Baptist Church; a black cemetery of approximately 8 graves; first known interment: S.D. Richardson (1910-1968); Adams, Green and Wilkie are also found in this cemetery is still in use (38) (78)
Lucy	152 - NW	T17N, R3E, Sec 22	approximately 100 graves marked with broken stones; one of the oldest and largest family cemeteries in the area; first known interment: Cadwalder Lucy (1774-1822); last known interment: Edward Curtis (1816-1891); Abernethy and Curtis are known to be among the graves that date up to 1887 in a badly deteriorated cemetery; Collier, Walston and Whitlow are also found here (5) (80)
Luker	95 - SW	T12N, R1E, Sec 14	approximately 10 graves; first known interment: Everette Beck (1808-1873); Jones and Luker are also found in this cemetery still in use (8) (80)
Luker	159 - SW	T12N, R1E, Sec 24	approximately 10 graves; first known interment: May Luker Bouler (1896-1913); Luker and Phillips are also found in this active cemetery (80)
Magnolia	82 - SE	T14N, R4E, Sec 34	approximately 575 graves; first known interment: Mary Ann Margaret Price (1809-1844); Agee, Alston, Brown, Cooper, Crocker, Drummond, Flowers, Green, Henderson, Jordan, Mendenhall, Morgan, Moring, Pruett, Sheffield, Shields, Skinner, Slade, Smyly, Treadwell and Vick are common to this active cemetery (22) (80)
Magnolia	118 - SE	T13N, R4E, Sec 8	Magnolia Church of God; a black cemetery of 7 graves; first known interment: Clifford Davis (1930-1971); Agee, Robinson, Rogers and Smith are also found in this cemetery still in use (42) (78) (80)
Magnolia Chapel	84 - SE	T14N, R5E, Sec 31	Magnolia Chapel of The Church of Jesus Christ of Latter Day Saints; first known interment: Joseph Paten Smyly (d.1917); Crocker, Ernest, Finley, Jordan, Langston, Luker, Martin, McCoy, Richardson, Rollins, Sealy, Smyly, Stockman, Surginer, Tuberville and Tutt are common to this cemetery still in use (29) (80)
McKinley	135 - NE	T15N, R5E, Sec 1	approximately 200 marked graves; first known interment: Sarah Kelly (1824-1825); Anderson, Bohannon, Borden, Chapman, Coats, Darden, Dumas, Gamble, Griffith, Hayes, Jackson, Jones, Kelly, Lee, McIntosh, Morgan, Miller, Perkins and Ogletree are common to this cemetery still in use (30) (66) (80)
McNeill	79 - SE	T14N, R4E, Sec 20	see Mount Pilgrim
Meador	151 - SW	T15N, R1E, Sec 23	9 marked graves; first known internment: Lidie Augusta Meador (1861-1904); Jones and Poellnitz are also found in this cemetery still in use (63) (80)
Millers Chapel	4 - NW	T17N, R2E, Sec 7	Millers Chapel A.M.E. Zion Church; a black cemetery of approximately 65 marked graves; first known interment: Emma Johnson (1891-1948); Allen, Carter, Daniel, Fisher, Miller, Richardson and Williams are also common to this active cemetery (78) (80)
Mobley	107 - SW	T13N, R3E, Sec 32	see Pearson
Montpelier	71 - SW	T14N, R2E, Sec 3	Montpelier Presbyterian Church; 41 graves; first known interment: Carolina DeBondalie Poellinitz (b. & d. 1845); last known interment: Franklin Osborne Houston (1830-1944); Bailey, Campbell, DeYampert, Holt, Hopkins, Houston, McArthur, Poellnitz, Thomas and Witherspoon are common to this cemetery (29) (80)
Mooring	78 - SE	T14N, R4E, Sec 19	also known as Mooring-McNeill Cemetery; approximately 55 graves; first known interment: George McNeill (1862-1863); last known interment: Stallworth Farmer (1914-1982); Adams, Bolen, Cranford, Forniss, Hall, Mooring, Norwood, Parker, Perkins, Sheffield and Williamson are also common to this cemetery (1) (80)
Moore-Pence	150 - NE	T15N, R3E, Sec 1	also known as Pence-Moore or Jones; 13 graves; first known interment: Mary Elizabeth Jones (1836-1840); last known interment: Annie L. Moore Bledsoe (1859-1939); Newton, Pence, Taylor and Warren are also found here (80)
Morris Springs	125 - SW	T12N, R1E, Sec 21	see Forest Springs; Morris Springs Church
Morrissette	111 - SE	T12N, R3E, Sec 10	21 graves; while their death dates are unknown, the graves of George Washington Morrisett and Lucretia C. Morrisett are far older than any other interments; last known interment: Pruitt Dixon (1915-1999); Curry, Hudson, Pritchett and Richardson are also found here (80)
Moscow	3 - NW	T17N, R1E, Sec 15	Moscow Providence Baptist Church, approximately 40 graves; first known interment: Deotha Congress (1936-1990); Allen, Clayton, Inge, Johnson and Whitfield are common to this cemetery still in use (80)
Mount Mariah	85 - SW	T13N, R1E, Sec 17	Mount Mariah Baptist Church; a black cemetery of approximately 125 graves; first known interment: David Jordan (1888-1916); Baron, Barry, Chaney, Compton, Dixon, DuBose, Easley, Elmore, Johnson, Landrum, McIntosh, Wiley and Williams are common to this cemetery still in use (53) (78) (80)
Mount Olive	29 - NE	T17N, R5E, Sec 25	Mount Olive
Mount Pilgrim	31 - NW	T16N, R2E, Sec 24	Mount Pilgrim Church or Little Rock Church
Mount Pilgrim	79 - SE	T14N, R4E, Sec 20	also known as McNeill Cemetery; former site of Mount Pilgrim Church; approximately 100 graves; first known interment: George McNeill (1862-1863); Bolen, Farmer, Forniss, Hall, Huckabee, McNeill, Moring, Parker and Perkins are common to this cemetery still in use (29) (74) (80)
Mount Valley	132 - NW	T17N, R1E, Sec 19	Mount Valley True Light Church
Mount Zion	6 - NW	T17N, R2E, Sec 3	Mount Zion Church; a black cemetery of approximately 55 graves; first known interment: Jacy Hurns (d.1941); Bingham, Lawson, O'Happell, Reese, Richardson, Simmons, White, Williams and Witherspoon are also found in this cemetery still in use (35)
Mount Zion	12 - NW	T17N, R2E, Sec 12	Mount Zion Church; approximately 50 graves; Underwood is found here (80)
Mount Zion	70 - SW	T14N, R2E, Sec 3	Mount Zion Church; a black cemetery of approximately 75 graves; first known interment: Rev. Samuel Sherman (1866-1902); Glover, Poellnitz and Rembert are common to this cemetery still in use (54) (78)
Myrtlewood	68 - SW	T14N, R2E, Sec 17	Myrtlewood Church
Myrtlewood	142 - SW	T15N, R1E, Sec 26	approximately 210 marked graves; first known interment: H.G. Smith (1882-1885); Adams, Allinder, Barr, Batton, Bouler, Bragg, Bullock, Carter, Coats, Deloach, Etheridge, Fitts, Jones, Lyles, Malphurs, Poellnitz, Smith, Thomas, Townzen and Yelverton are also common to this cemetery still in use (64) (80)
Nanafalia	88 - SW	T13N, R1E, Sec 9	Nanafalia Baptist Church, constituted in 1831; approximately 300 graves; first known interment: George D. Williams (1797-1836); Anderson, Barlow, Barr, Blackeney, Breckenridge, Carter, Chapman, Compton, Davis, Digmon, Dozier, Etheridge, Jackson, Johnson, Law, Mathers, Miller, Newton, Pritchett, Ramsey, Roberts, Rogers, Taylor, Westbrook and Williams are common to this cemetery still in use (29) (32) (80)
Nazareth of Galilee	131 - NW	T18N, R2E, Sec 34	Nazareth of Galilee Church
New Bethel Springs	63 - NE	T15N, R6E, Sec 8	New Bethel Springs Church
New Hope	83 - SE	T13N, R4E, Sec 3	New Hope Baptist Church; a black cemetery of approximately 70 graves; first known interment: Sarah Partridge (1872-1896); Agee, Bennett, Edwards, Franklin, Hope, Pritchett and Watkins are common to this cemetery last used in 1998 (55) (78) (80)
New Linden	34 - NW	T15N, R3E, Sec 4	approximately 500 graves; first known interment: Frankie Glass (1894-1897); Barley, Cannon, Drinkard, King, Perry and Pritchett are common to this cemetery still in use (29)
Octagon	73 - SE	T14N, R3E, Sec 2	Octagon Baptist Church; approximately 365 graves; first known interment: Lysander J. Adams (d. 1851); Barkley, Braswell, Cobb, Glass, Hall, Hill, Luker, Moore, Schroeder, Suddath, Tolbert, Vice, Westbrook, Wilkerson, Wilkinson, Williamson and Wingate are common to this cemetery still in use (29) (80)
Old French	143 - NW	T18N, R3E, Sec 19	also known as Aigleville, Eagleville, Houston or Knoxwood Cemetery; at least 50 graves; first known interment: Almira Fairholt (1804-1839) (30)
Old Jefferson	10 - NW	T16N, R2E, Sec 9	approximately 20 marked and 150 unmarked graves; first known interment: John Sample (1766-1835) (16)
Old Liberty	97 - SW	T12N, R2E, Sec 16	Liberty Baptist Church, organized 1851; church also known as Deep Creek Baptist Church and Nicholsville Baptist Church; approximately 250 graves; first known interment: Rachel Nichols (1847-1851); Anderson, Ballard, Black, Bouler, Dicks, Dunn, Etheridge, Freeman, Hasty, Hawk, Loftin, Morgan, Nichols, Parten, Pope, Snodgrass, Walker, Wheatley and Williams are common to this cemetery still in use (29) (80)

Cemetery	Locale	Location	Church Affiliation and Remarks
Old Linden	32 - NW	T16N, R3E, Sec 33	established 1837; approximately 400 graves; first known interment: Sarah A. Gordon (d. 1837, age 22); Adams, Alston, Bailey, Ballow, Barkley, Bradford, Canterberry, Cleveland, Cuninghame, Drinkard, Dunn, Glass, Gholson, Gibbs, Grayson, Guinn, Hartzell, Jackson, Kimbrough, Little, McNeill, Nettles, Small, Sumerlin, Walston, Westbrook, Whitlow and Woolf are common to this cemetery still in use (7) (29) (80)
Old Mount Canaan	19 - NE	T16N, R3E, Sec 4	Old Mount Canaan Church
Old Shiloh	103 - SE	T13N, R3E, Sec 10	see Shiloh
Old Spring Hill	17 - NW	T17N, R3E, Sec 22	Old Spring Hill Methodist Church; approximately 230 graves; first known interment: Jane Thompson (1778-1842); Allen, Ballow, Coats, Cooper, DeSear, Duke, Eppes, Gibbs, Griffith, Huckabee, Mason, Pegues, Powers, Torbert, Triggs, Trippe, West and Whitfield are common to this cemetery still in use (5) (80)
Old Spring Hill	138 - NW	T17N, R3E, Sec 15	former site of the First Baptist Church of Old Spring Hill; approximately 10 graves, several unmarked; interments date from the 1790's to 1909; the grave of James H. Strain (1797-1841) is found here; Scranage is also found here (5) (80)
Old Union	93 - SW	T13N, R2E, Sec 28	Old Union Baptist Church; approximately 85 marked graves in the white section of this cemetery; first known interment: Nathaniel Rogers Walker (1826-1889); Adams, Dixon, Downey, Etheridge, Hudson, Jowers, Kiker, Parten, Pope and Riels are common to this section of this cemetery; approximately 180 marked graves in the black section; first known interment: Lizzie J. Sewell (1863-1886); Dixon, Eirby, Landrum, Morse, Rodgers, Smiley, Tensley and Washington are common to this section of the cemetery (70) (76) (80)
O'Neal	107 - SW	T13N, R3E, Sec 32	see Pearson
Paradise	77 - SE	T14N, R4E, Sec 7	Paradise Church; a black cemetery of approximately 50 graves; first known interment: Frank T. Smith (1898-1900); Bennett, Evans and Tredwell are also common to this cemetery is still in use (50) (78)
Paynes Chapel	106 - SW	T13N, R3E, Sec 31	Paynes Chapel United Methodist Church, established c. 1860; approximately 150 graves; first known interment: Margaret Ann Rentz (1822-1868); Beverly, Carleton, Gunn, Johnston, Lawson, Lewis, Lynn, Martin, Mayo, Phillips, Rentz, Scarborough, White and Wood are common to this cemetery still in use (26) (32) (80)
Pearson	107 - SW	T13N, R3E, Sec 32	also known as Mobley or O'Neal Cemetery; approximately 35 graves; first known interment: Dorthy Quinney (d. 1852, age 42); last known interment: Wallace Elmer Joslin (1910-1985); Bradford, Dixon, Hackworth, Hudson, Joslin, Mobley, Moore, O'Neal, Quinney and Pearson are common to this cemetery (30) (80)
Pence-Moore	150 - NE	T15N, R3E, Sec 1	see Moore-Pence
Pine Grove	14 - NW	T17N, R2E, Sec 1	Pine Grove Baptist Church, established in 1906; a black cemetery of approximately 30 graves; first known interment: Daniel Martin (1913-1961); Anderson, Banks, Besteder, Brown, Hawkins, Johnson, Jones, Mack and Sanders are also common to this cemetery still in use (36) (78)
Pleasant Hill	81 - SE	T14N, R4E, Sec 21	Pleasant Hill Church
Poor House	103 - SE	T13N, R3E, Sec 10	see Shiloh
Providence	35 - NE	T16N, R3E, Sec 14	Providence Baptist Church; established around 1859; approximately 320 graves; first known interments: Ella S. Phillips (1870-1940) and Leona Sheffield Drinkard (1895-1940); Barnes, Bedsole, Cross, Duke, Etheridge, Fitzhugh, Ford, Gibbs, Jones, King, Quinney and Vick are common to this cemetery still in use (7) (29) (80)
Pruitt	105 - SW	T12N, R2E, Sec 11	15 graves; first known interment: Isaac R. Pope (1815-1845); last known interment: Bama Orilow Luker (1870-1958); Davis, Dixon, Etheridge, Jones, Ketter and Pruitt can also be found here (30) (80)
Putnam	87 - SW	T12N, R1W, Sec 13	approximately 220 graves; first known interment: Mrs. Faith Trotter (1811-1845); Agee, Bates, Bell, Brasswell, Breckenridge, Briggs, Burge, Compton, Downey, Ernest, Etheridge, Grace, Harris, Johnson, Irwin, Moncrieff, Singleton, Stimpson, White and Young are common to this cemetery still in use (14) (80)
Red Top	127 - SW	T13N, R4E, Sec 4	the graves o f H. M. Bolen (1822-1873), Joanna Bolen (1825-1900), Watkins D. Agee (1854-1857) and B. O. Agee (b. & d. 1855) (1) (80)
Rembert	72 - SW	T15N, R2E, Sec 35	approximately 150 graves; first known interment: Frances Bowen (d. 1839 at 40 years); Baty, Campbell, Cobb, Cook, Flowers, Ford, Guinn, Houston, Jackson, Lyles, Mayton, Morrison, Poellnitz, Rembert, Rogers, Thomas, Tucker, Watson, Whitcomb, Wiggins and Wingate are common to this active cemetery (17) (80)
Rivers	49 - NE	T15N, R4E, Sec 1	Carton Dunaway (1911-2000) is known to be found here (80)
Riverside	1 - NW	T18N, R2E, Sec 23	approximately 2,000 graves including the mass grave of Confederate soldiers; the cemetery began around 1840; Allen, Bailey, Barger, Bolton, Brasfield, Braswell, Breitling, Caldwell, Carpenter, Clay, Coats, Davis, Dixon, Floyd, Foscue, Glover, Graves, Griffin, Hamer, Jackson, Lipscomb, Lyon, Mason, McDaniel, Michael, Miller, Parten, Phillips, Prout, Rudisill, Smith, Webb, Wheatley, Whitfield and Wilson are commonly found in this active cemetery (4) (80)
Robinson	109 - SE	T13N, R3E, Sec 27	Polly Robinson Cemetery, approximately 200 graves; first known interment: infant Robinson (1896-1897); Allen, Dixon, Dunning, Hosea, Law and Quinney are common to this cemetery still in use (80)
Rock Springs	80 - SE	T14N, R4E, Sec 31	Rock Springs Presbyterian Church; approximately 23 marked graves; first known interment: Bill Rosie (1858-1903); Coleman, Hackworth, Hayes, King and Sneed are also found in this cemetery still in use (62)
Saint James	64 - SW	T14N, R2E, Sec 7	St. James Church; a black cemetery of approximately 40 graves; first known interment: Mattie B. Rembert (1927-1956); McKnight, Miller and Rodgers are also common to this cemetery still in use (56) (78)
Saint John	52 - NE	T16N, R5E, Sec 11	Saint John Church
Saint Luke	18 - NE	T17N, R3E, Sec 26	Saint Luke Baptist Church; a black cemetery of approximately 30 graves; first known interment: Ike Dill, Sr. (1875-1959); Connor, McKinney and Spears are also common to this cemetery still in use (41) (78)
Saint Matthews	41 - NE	T16N, R4E, Sec 15	Saint Matthews or Mount Pleasant Church
Saint Michaels	25 - NE	T17N, R5E, Sec 20	see Faunsdale Cemetery
Saint Paul	21 - NE	T17N, R4E, Sec 32	Saint Paul Church; a black cemetery of approximately 55 graves; first known interment: Lee Thomas (1892-1957); Brown, Carter and Richardson are common to this cemetery still in use (40) (78)
Saint Paul	91 - SW	T13N, R1E, Sec 26	a black cemetery of approximately 140 graves; first known interment: Laura Rodgers (1852-1899); Butler, Gaines, Goines, Greene, Jackson, Jowers. King, Lofton, Norwood, Vincent and Williams are also common to this cemetery still in use (47) (80)
Saint Peters	45 - NE	T15N, R3E, Sec 1	Saint Peters Church
Saint Wisdom	100 - SW	T13N, R2E, Sec 12	Saint Wisdom Church; a new black cemetery currently in use (33) (78)
Shady Union	120 - SE	T13N, R4E, Sec 32	Shady Union Missionary Baptist Church; approximately 125 graves; first known interment: Ada Williams (1885-1915); Agee, Anderson, Calhoun, Coats, Curry, Davis, Dunning, Foney, Griffin, Harper, Hope, Marshall, McBride, McCall, Mosley, Prichett, Robinson and Williams are common to this active cemetery (80)
Shiloh	103 - SE	T13N, R3E, Sec 10	Shiloh Baptist Church, also known as Old Shiloh or Poor House Cemetery; organized in 1827 and moved to its present location in 1842; approximately 550 graves; first known interment: A. J. McIntosh (1800-1853); Agee, Barkley, Beverly, Burge, Dews, Dixon, Gibbs, Glass, Hill, Hinson, Huckabee, Jones, McClure, Morring, Norris, Peppenhorst, Stephens, Tucker and Vice are common to this cemetery still in use (1) (80)
Shiloh	104 - SE	T13N, R3E, Sec 15	Shiloh Primitive Baptist Church; approximately 100 graves; first known interment: G. Lockett (1835-1879); Agee, Anderson, Bates, Bennett, Butler, Dumas, Grayson, Hosea, Hudson, Jackson, Jones, Lewis, Lockett, Lucy, Moore, Morgan, Pritchett, Robinson and Tucker are common to this active cemetery (80)
Shop	116 - SE	T13N, R4E, Sec 19	also known as Vick Cemetery; established in the 1800's, restored in 1994; approximately 100 graves, most of which are unmarked; first known interment: Willie Threadgill (1851-1852); last known interment: Gordon A. Vick (1869-1950); Boutwell, Lisenbe, Threadgill and Vick are common to this cemetery (7) (29) (80)
Sidney Chapel	62 - SE	T15N, R5E, Sec 24	Sidney Chapel A.M.E. Zion Church, built in 1949; approximately130 graves, many unmarked; first known interment: Carrie Lee Kelly (1927-1944); Gamble is common to this active cemetery (31)
Simmons	140 - SW	T12N, R1W, Sec 24	Lewis Simmons Cemetery; approximately 20 graves; first known interment: Nancy Theresa Grigsby (1839-1864); Compton, Hunter and Simmons are common to this cemetery still in use (29)

Cemetery	Locale	Location	Church Affiliation and Remarks
Small Memorial	8 - NW	T16N, R2E, Sec 5	Small Memorial A.M.E. Zion Church, established 1878; a black cemetery of approximately 215 marked graves; first known interment: Eppie Simons (d. 1904); Alston, Besteder, Brown, Finch, Merriweather, Sanders, Scott, Thurmon and Wheeler are also found here (71) (78) (80)
Stephens	149 - SW	T13N, R3E, Sec 5	6 graves of the Stephens family; first known interment: Calaway Stephens (1824-1863); last known interment: Olive Minnie H. Stephens (1870-1935) (49) (72) (80)
Sweetwater	99 - SW	T13N, R2E, Sec 14	approximately 475 graves; first known interment: William Rentz (1834-1873); Allen, Ballard, Boozer, Braswell, Callahan, Chapman, Davis, Dixon, Etheridge, Glass, Hamilton, Huckabee, Jordan, Kelley, Lewis, Mayo, McManus, Miller, Newton, Rhodes, Tucker and Whitley are common to this cemetery still in use (29) (80)
Tabernacle	38 - NE	T16N, R3E, Sec 12	see Ayers
Thomaston	50 - NE	T15N, R4E, Sec13	approximately 600 graves; first known interment: Mildred Louise Golden (1900-1902); Alexander, Autrey, Barkley, Bedsole, Boozer, Buck, Cannon, Carlton, Carter, Clancy, Crocker, Cunningham, Day, Dial, Dixon, Etheredge, Flowers, Glass, Golden, Guinn, Harrell, Lowrey, Morgan, Moring, Mosley, Parker, Phillips, Pritchett, Rivers, Ward, Webb and Weninegar are common to this cemetery still in use (2) (13) (80)
Union	122 - SE	T13N, R4E, Sec 35	Union Baptist Church; a black cemetery of approximately 110 graves; first known interment: Bob Kimbrough (1853-1899); Autery, Bettus, Cunningham, Dorsey, Dumas, Gardner, Hall, Jenkins, Lofton, Pritchett, Stephens, Thomas, Tolbert, White and Williams are common to this cemetery still in use (57) (80)
Union Grove	102 - SW	T13N, R3E, Sec 8	Union Grove Baptist Church, established in 1886; a contemporary cemetery of approximately 10 marked graves; Dixon, Huckabee, Lewis and Thompson are found here (32) (77) (80)
Vick	116 - SE	T13N, R4E, Sec 19	see Shop
Vineland	148 - SE	T12N, R4E, Sec 3	Vineland Baptist Church, organized in 1912; cemetery established in 2010; Hunter and Smith are found here (80)
Washington Chapel	145 - NE	T15N, R5E, Sec 11	
Watkins	160 - SE	T13N, R4E, Sec 10	5 known interments: James Larmatin Watkins (1808-1847), Evaline Dumas Watkins (1811-1858), Rosa Blanche Pickett (b. & d. 1858), Theodore Cox Sheilds (1794-1866) and Nancy Ann Shields (1803-1874) (29) (80)
Wesley Chapel	115 - SE	T13N, R4E, Sec 30	Wesley Chapel United Methodist Church; approximately 325 graves; first known interment: Civil War soldier Jarrett Vick (1818-1863); Agee, Baker, Boutwell, Buckalew, Clark, Dempsey, Etheridge, Flowers, Gaddy, Glass, Green, Hamilton, Harris, Hasty, Henderson, Kiker, Lisenbe, Lyons, McManus, Morgan, Pope, Strickland, Thompson, Threadgill, Vick and Westbrook are common to this cemetery still in use (1) (80)
White Place	147 - NW	T16N, R2E, Sec 15	approximately 60 graves dating from 1911 (82)
Williams	53 - NE	T16N, R5E, Sec 22	
Zion Campground	54 - NE	T16N, R5E, Sec 33	Zion Campground Church

Cemeteries of Unknown Name

Cemetery	Locale	Location	Church Affiliation and Remarks
Unknown	7 - NW	T17N, R1E, Sec 25	
Unknown	23 - NE	T17N, R4E, Sec 36	
Unknown	27 - NE	T17N, R5E, Sec 30	
Unknown	40 - NE	T16N, R4E, Sec 9	
Unknown	48 - NE	T15N, R4E, Sec 1	
Unknown	58 - NE	T15N, R5E, Sec 14	
Unknown	59 - NE	T15N, R5E, Sec 18	
Unknown	61 - SE	T15N, R5E, Sec 24	
Unknown	74 - SE	T14N, R3E, Sec 2	near Bethlehem Church
Unknown	134 - NE	T15N, R4E, Sec 16	
Unknown	136 - SE	T15N, R5E, Sec 26	

Cemeteries of Uncertain Location

Cemetery	Locale	Location	Church Affiliation and Remarks
Aldridge	not plotted	Jefferson	9 known interments all of the James F. Aldridge family; first known interment: Mary ***Aldridge*** (d. 1860); last known interment: James Lemuel ***Aldridge*** (1840-1908) **(29)**
Barron	not plotted	unknown location near Nanafalia	the grave of John Creagh ***Barron*** (1825-1906) **(80)**
Bradford	not plotted	Octagon	12 graves, 9 of the ***Bradford*** family; first known interment: Mary Hargraves ***Bradford*** (1758-1847); last known interment: Hortense Simpson ***Pritchett*** (1881-1944) **(80)**
Brown	not plotted	Dayton	the grave of Hugh Nelson ***Brown***, III (1951-2011) is known to be found here **(80)**
Cedarcrest	not plotted	unknown	Cedarcrest Mennonite Church; ***Eicher, Koehn, Kosirog, Penner*** and ***Toews*** are known to be found in this active cemetery **(80)**
Cheney	not plotted	unknown	9 graves; first known interment: William Thomas ***Cheney*** (1810-1855); last known interment: Louise Leonora ***Cheney*** (1849-1925); ***Bohannon, Bryan, Cocke*** and ***Sebaston*** are also common here **(29) (80)**
Creagh-Glover	not plotted	unknown	19 graves; first known interment: Dr. Edward ***Creagh*** (d. 1824); last known interment: Benjamin ***Glover*** (1803-1872); ***Falconer*** is also found here **(12)**
Daughdrill	not plotted	west of Old Spring Hill, T17N, R3E, Sec 20	12 marked and numerous unmarked graves dating from the 1830's to the 1920's; ***Daughdrill*** is common to this cemetery **(5) (80)**
Fellowship	not plotted	off US 80 west of Demopolis	Fellowship Baptist Church, organized by 1850, disbanded in 1888; the marked graves of Jane P. ***Reed*** (1836-1853), Oswell L. ***Eddins*** (1842-1863), Leonidas S. ***Eddins*** (1839-1863), Johnny ***Bainbridge*** (1864-1866), Lillie F. ***Knight*** (d. 1886) as well as many unmarked graves including that of Elizabeth A. ***Stewart*** (1814-1857) **(30)**
Fleming Plantation	not plotted	T17N, R1E, Sec 15; across from Gulf States Paper Corp.	6 marked and many unmarked graves; first known interment: Allen ***Grimes*** (1787-1832); last known interment: Stacy B. ***Watters*** (1791-1851); ***Mitchel*** is also found here **(30) (80)**
Glass	not plotted	Shiloh	4 graves; Paul ***Glass*** (1946-1988), Frances Wayne ***Henson*** (1945-2012), Glendora Faye ***Jones*** (1928-2009) and William Henry ***Jones*** (1914-2010) are found in this active cemetery **(80)**

Cemeteries of Uncertain Location (Continued)

Cemetery	Locale	Location	Church Affiliation and Remarks
Goose	not plotted	unknown	3 graves; Annie Maurice ***Chavers*** (1923-2013), Dora Elizabeth ***Tuberville*** (1921-2006) and Henry Cecil ***Tuberville***, Sr. (1918-1969) are found in this active cemetery **(80)**
Green	not plotted	Dixon Mills	the grave of Samuel ***Lewis*** (d. 1974) is known to be found here **(80)**
Greer	not plotted	Faunsdale	Elizabeth Ann ***Horne*** (1820-1852), Rebecca Margaret ***Horn*** (1803-1840) and Nathan Matthew ***Horne*** (1794-1877) are known to be found here **(80)**
Jackson	not plotted	unknown	a black cemetery of approximately 59 marked graves; first known interment: Ellen ***Pope*** (1833-1908); ***Adams, Dixon, Harris*** and ***Washington*** are also common to this cemetery still in use **(78)**
Jerusalem	not plotted	Demopolis	Cato Henry ***Robinson*** (1905-1972), Jessie ***Robinson*** (1907-1974) and Sidney ***Robinson*** (1837-1937) are known to be found here **(80)**
King	not plotted	Consul	approximately 55 graves; first known interment: Henry Nicholas ***Crocheron*** (1823-1846); last known interment: Kathleen Steele ***McMillan*** (1892-1981); ***Abrahams, Evans, Hollis, King, McMillan, Perkins*** and ***Steele*** are common to this cemetery **(80)**
Lane	not plotted	.25 miles west of the Methodist Church, Old Spring Hill	also known as Sledge; approximately 20 graves dating from the 1830's through the 1860's; first known interment: James R. ***Bryan*** (1786-1834); last known interment: Nathan B. ***Lane*** (1812-1885); ***Lane, Mauldin*** and ***Sledge*** are common to this cemetery found in a grove of cedar trees; ***Borden*** and ***Williams*** are also found here **(5) (18) (80)**
Little Flower	not plotted	Dayton	the grave of Horace Othello ***Austin*** (1939-2000) is known to be found here **(80)**
Lyon	not plotted	Demopolis	John Walter ***Johnson*** (1924-1997), U.S. Congressman James Taylor ***Jones*** (1832-1895) and Theodosia Burr ***Vaughan*** (1840-1924) are known to be found here **(83)**
McMillan	not plotted	McKinley	approximately 60 graves; first known interment; Henry Nicholas ***Crocheron*** (d. 1846, age 32); ***Abrahams, Hollis, King*** and ***Steele*** are common to this cemetery still in use **(30) (80)**
Old Whitehall	not plotted	Linden	approximately 10 graves; first known interment: Elizabeth Mitchell ***Woolf*** (d. 1823) or Henry ***Woolf***, Jr. (d. 1823); last known interment: James Brandon ***Woolf*** (1789-1873); ***Cook, Hooper*** and ***Selman*** are also found here **(80)**
Owen	not plotted	Faunsdale	James ***Threatt*** (d. 2010) is known to be found here **(80)**
Prout	not plotted	Demopolis	Ernest ***James*** (1947-2005) and Oliver ***Tripp***, Jr. (d. 2014) are known to be found here **(80)**
Quinney	not plotted	unknown	approximately 15 graves, only 1 marked which is that of Mary Frances Quinney ***Shaw*** (1850-1869); first known interment: Aretus ***Quinney*** (1832-1834); last known interment: John Daniel ***Wilburn*** (1812-1886) **(29)**
Rawls	not plotted	T17N, R2E, Sec 31	known interments: Frances ***Rawls***, Nathan ***Norris*** (1820-1849) and James F. ***Morris*** (1849-1856) **(30)**
Rivers	not plotted	off State Road 25 North of Thomaston	a black cemetery of approximately 9 marked graves; first known interment: Sam H. ***Rivers*** (1868-1911 or 1914); ***Cade, Clark*** and ***Rutledge*** are also found in this cemetery still in use **(67) (78)**
Sand Hill	not plotted	unknown	Pearl ***Rembert*** (1895-1979) and Tyson "Cedar" ***Rembert*** (1940-2013) are known to be found here **(80)**
Scott	not plotted	Jefferson	a new and active cemetery of 15 graves; first known interment: James ***Garner*** (d. 2005) **(80)**
Sharpe	not plotted	Jefferson Road, south of Demopolis	approximately 15 graves; first known interment: Abner ***Sharpe*** (d. 1834); last known interment: Lucretia Jane ***Patterson*** (1814-1903); ***Curtis, McClelland, Patterson*** and ***Sharpe*** are common to this cemetery **(30) (80)**
Skinner	137 - NE	west side of Co. Rd. 1, 1.5 miles north of Old Spring Hill	27 graves; first known interment: Josiah ***Skinner*** (1764-1829); last known interment: Eleanor E. ***Skinner*** (1873-1950) ***Carter, McCaa*** and ***Skinner*** are common to this cemetery **(5) (19) (80)**
Sledge	not plotted	.25 miles west of the Methodist Church, Old Spring Hill	see Lane
South Place	not plotted	just east of Saint Lukes Church near Old Spring Hill	5 graves; last known interment: Isaac ***Curtis*** (d. 1850); ***Smith*** is also found here **(5)**
Spring Hill	not plotted	unknown	Spring Hill Methodist Church
Torbert	not plotted	just north of the intersection of Co. Rds. 1 & 35, Old Spring Hill	8 graves; first known interment: James A. ***Torbert*** (b. & d. 1835); last known interment: John Sidney Moxey ***Torbert*** (1826-1894); ***Cornish*** is also found here; this may have been part of a larger cemetery at one time **(5) (80)**
Unknown	not plotted	Bradford Pond area near Surginer	approximately 30 marked and 55 unmarked graves; first known interment: Willie ***Threadgill*** (1851-1852); last known interment: Gordon A. ***Vick*** (1869-1950); ***Boutwell*** and ***Lisenbe*** are also found here **(9)**
Unknown	not plotted	S. of Thomaston Cemetery	the grave of Mrs. E. ***Wooten*** (d. 1841 at 36 years) along with numerous unmarked graves **(13)**
Unknown	not plotted	S. of Thomaston Cem. at the home of Mrs. J. F. Pack	the graves of Katie V. ***Buck*** (1873-1895) and Martha M. ***Buck*** (1848-1890) **(13)**
Washington	not plotted	unknown	interments date to the 1920s; a partial survey reveals that the names ***Langford, Lankster*** and ***Taylor*** are common to this cemetery still in use **(79)**
Westbrook	not plotted	Hwy. 28 west of Jefferson	stones have been moved to Jefferson Cemetery; 5 known interments: Robert L. ***Westbrook*** (d. 1836), Martha L. ***Westbrook*** (d. 1842, age 46), Mary E. ***Westbrook*** (d. 1846, age 35), Elizabeth ***Westbrook*** (1827-1849) and Moses ***Westbrook*** (1788-1860) **(29)**
White	not plotted	Jefferson	Thomas ***Merriweather*** (d. 2013) is known to be found here **(80)**
Williams	not plotted	east of Jefferson on Hwy. 28	Calab Williams Cemetery; near Oakland, the home of Calab Williams; all stones were moved to Jefferson Cemetery; 6 known interments; first known interment: Bethia ***Williams*** (d. 1851); last known interment: Caleb ***Williams***, Jr. (d. 1881); ***Bush*** is common to this cemetery **(29)**
Wooten	128 - SE	.5 mi. N. of Magnolia in wooded area	the graves of Walter ***Wooten*** (1851-1852) and Richard ***Wooten*** (1856-1859) are known to be found here **(1) (80)**

Sources

1. Franklin, Lisa. *Tracking Your Roots.* 14 November 1997. <http://members.aol.com/GenWebLisa/cemmrngo.htm>.
2. AlGenWeb Archives. *Marengo County, Alabama.* 13 March 1998. <ftp://ftp.rootsweb.com/pub/usgenweb/al/marengo/cemetery/pritchet.txt>.
3. *Alabama Cemeteries.* compiled by Russell E. Bell, Charlene Bell and Mary I. Ayers, typewritten manuscripts, 1969.
4. Hinson, Mauriece Dixon. *Riverside Cemetery.* Tuscaloosa, Alabama: published by the author, 1987.

Sources (Continued)

5. Steffens, Mary E. Wilburn. *Old Spring Hill Methodist Episcopal Church and Cemeteries of Old Spring Hill, Alabama.* published by the author, 1992.
6. Personal records of Roland M. Harper, 1921-1947, not published.
7. Personal correspondence with Reginald Vick of Tuscaloosa, Alabama.
8. Personal correspondence with Karen Beck of Bossier City, Louisiana.
9. *Deep South Genealogy Quarterly.* Vol. 25, No. 1. Mobile, Alabama: Mobile Genealogical Society, February, 1988.
10. *Deep South Genealogy Quarterly.* Vol. 6, No. 2. Mobile, Alabama: Mobile Genealogical Society, November, 1968.
11. Personal correspondence with Nancy Noble Harrison of Southside, Alabama.
12. Gandrud, Pauline Jones. *Alabama Records.* Vol. 29.
13. 21 July 1999. <http://www.plantersbank.com/cemetery.html>.
14. *Clarke County Historical Society Quarterly.* Vol. 4, No. 3. Coffeeville, Alabama: The Society, Winter, 1980.
15. *Clarke County Historical Society Quarterly.* Vol. 11, No. 1. Coffeeville, Alabama: The Society, Summer, 1986.
16. *Alabama Genealogical Society Magazine.* Vol. 1, No. 4. Birmingham, Alabama: The Society, October, 1967.
17. *Alabama Genealogical Society Magazine.* Vol. 3, No. 3. Birmingham, Alabama: The Society, July, 1969.
18. *Alabama Genealogical Society Magazine.* Vol. 4, No. 3. Birmingham, Alabama: The Society, July, 1970.
19. *Alabama Genealogical Society Magazine.* Vol. 4, No. 4. Birmingham, Alabama: The Society, October, 1970.
20. *Alabama Genealogical Society Magazine.* Vol. 9, No. 4. Birmingham, Alabama: The Society, October, 1975.
21. AlGenWeb Archives. *Marengo County, Alabama.* 9 Sept. 1999. <ftp://ftp.rootsweb.com/pub/usgenweb/al/marengo/cemetery/lipscomb.txt>.
22. AlGenWeb Archives. *Marengo County, Alabama.* 9 Sept. 1999. <ftp://ftp.rootsweb.com/pub/usgenweb/al/marengo/cemetery/magnolia.txt>.
23. AlGenWeb Archives. *Marengo County, Alabama.* 9 Sept. 1999. <ftp://ftp.rootsweb.com/pub/usgenweb/al/marengo/cemetery/arborcem.txt>.
24. AlGenWeb Archives. *Marengo County, Alabama.* 8 November 1999. <ftp://ftp.rootsweb.com/~almareng/chamberscem.html>.
25. AlGenWeb Archives. *Marengo County, Alabama.* 8 November 1999. <ftp://ftp.rootsweb.com/~almareng/hickorycem.html>.
26. AlGenWeb Archives. *Marengo County, Alabama.* 8 November 1999. <ftp://ftp.rootsweb.com/~almareng/paynescem.html>.
27. AlGenWeb Archives. *Marengo County, Alabama.* 8 November 1999. <ftp://ftp.rootsweb.com/~almareng/elamcem.html>.
28. AlGenWeb Archives. *Marengo County, Alabama.* 8 November 1999. <ftp://ftp.rootsweb.com/~almareng/campgroundcem.html>.
29. USGenWeb Archives. *Marengo County, Alabama*. 8 August 2003. <http://www.rootsweb.com/~almareng/cem.htm>.
30. 31 July 2000. <http://frontpage.inficad.com/~devildragon/cems/>.
31. 6 November 2000. <http://prairiebluff.com/aacemetery/sidneychapel-aa.html>.
32. *The Heritage of Marengo County, Alabama, Vol. 46.* Clanton, Alabama: Heritage Publishing Consultants, Inc., 2000.
33. Wood, C.A. *St. Wisdom Cemetery*, 30 January 2001. <http://frontpage.inficad.com/devildragon/aacems/stwisdom.html>.
34. Wood, C.A. *Christian Union Cemetery*, 30 January 2001. <http://frontpage.inficad.com/devildragon/aacems/morrisette.html>.
35. Wood, C.A. *Mt. Zion Church*, 30 January 2001. <http://frontpage.inficad.com/devildragon/aacems/zion2.html>.
36. Wood, C.A. *Pine Grove Church Cemetery*, 30 January 2001. < http://frontpage.inficad.com/devildragon/aacems/pgrove.html>.
37. Wood, C.A. *Ayers Cemetery*, 30 January 2001. < http://frontpage.inficad.com/devildragon/aacems/ayers.html>.
38. Wood, C.A. *Lovely Baptist Church Cemetery*, 30 January 2001. < http://frontpage.inficad.com/devildragon/aacems/lovely.html>.
39. Wood, C.A. *Howell Cemetery*, 30 January 2001. < http://frontpage.inficad.com/devildragon/aacems/howell.html>.
40. Wood, C.A. *St. Paul Church Cemetery*, 30 January 2001. < http://frontpage.inficad.com/devildragon/aacems/paul.html>.
41. Wood, C.A. *St. Luke Church Cemetery*, 30 January 2001. < http://frontpage.inficad.com/devildragon/aacems/luke.html>.
42. Wood, C.A. *Magnolia Cemetery*, 30 January 2001. < http://frontpage.inficad.com/devildragon/aacems/magnolia.html>.
43. Wood, C.A. *Antioch Baptist Church Cemetery*, 30 January 2001. <http://frontpage.inficad.com/devildragon/aacems/antioch.html>.
44. Wood, C.A. *Coleman Cemetery*, 30 January 2001. < http://frontpage.inficad.com/devildragon/aacems/coleman.html>.
45. Wood, C.A. *Glovers Primitive Baptist Church Cemetery*, 30 January 2001. <http://frontpage.inficad.com/devildragon/aacems/glovers.html>.
46. Wood, C.A. *Clover Hill Cemetery*, 30 January 2001. < http://frontpage.inficad.com/devildragon/aacems/clover.html>.
47. Wood, C.A. *St. Paul Church Cemetery*, 30 January 2001. < http://frontpage.inficad.com/devildragon/aacems/paul2.html>.
48. Wood, C.A. *Hosea Cemetery*, 30 January 2001. < http://frontpage.inficad.com/devildragon/aacems/hosea.html>.
49. Wood, C.A. *Stephens Cemetery*, 30 January 2001. < http://frontpage.inficad.com/devildragon/aacems/stephens.html>.
50. Wood, C.A. *Paradise Church Cemetery*, 30 January 2001. < http://frontpage.inficad.com/devildragon/aacems/paradise.html>.
51. Wood, C.A. *First M. B. Cemetery*, 30 January 2001. < http://frontpage.inficad.com/devildragon/aacems/faundsdale.html>.
52. Wood, C.A. *Living Baptist Church Cemetery*, 30 January 2001. < http://frontpage.inficad.com/devildragon/aacems/living.html>.
53. Wood, C.A. *Mt. Mariah Cemetery*, 30 January 2001. < http://frontpage.inficad.com/devildragon/aacems/mariah.html>.
54. Wood, C.A. *Mt. Zion Cemetery*, 30 January 2001. < http://frontpage.inficad.com/devildragon/aacems/zion.html>.
55. Wood, C.A. *New Hope Baptist Cemetery*, 30 January 2001. < http://frontpage.inficad.com/devildragon/aacems/hope.html>.
56. Wood, C.A. *St. James Church and Cemetery*, 30 January 2001. < http://frontpage.inficad.com/devildragon/aacems/james.html>.
57. Wood, C.A. *Union Church and Cemetery*, 30 January 2001. < http://frontpage.inficad.com/devildragon/aacems/union.html>.
58. Wood, C.A. *Bethlehem Cemetery*, 22 May 2006. <http://home.asus.net/~devildragon/cems/bethleham.html>.
59. Wood, C.A. *Creels Chapel Church Cemetery*, 22 May 2006. <http://home.asus.net/~devildragon/cems/creel.html>.
60. Wood, C.A. *Edward Baptist Family Cemetery*, 22 May 2006. <http://home.asus.net/~devildragon/cems/baptist.html>.
61. Wood, C.A. *First Baptist Church Cemetery of Linden*, 22 May 2006. <http://home.asus.net/~devildragon/aacems/first.html>.
62. Wood, C.A. *Rock Springs Presbyterian Cemetery*, 22 May 2006. <http://home.asus.net/~devildragon/cems/rock.html>.
63. Wood, C.A. *Meador Cemetery*, 22 May 2006. <http://home.asus.net/~devildragon/cems/meador.html>.
64. Wood, C.A. *Myrtlewood Cemetery*, 22 May 2006. <http://home.asus.net/~devildragon/cems/myrtlewood.html>.
65. Wood, C.A. *Jefferson Cemetery*, 22 May 2006. <http://home.asus.net/~devildragon/cems/jefferson.html>.

Sources (Continued)

66. Wood, C.A. *McKinley Cemetery*, 22 May 2006. <http://home.asus.net/~devildragon/cems/mckinley.html>.
67. Howell, Jeanette. *Rivers Cemetery,* 22 May 2006. <http://home.asus.net/~devildragon/aacems/rivers.html>.
68. Hurt, G.B. *Jewish Cemetery,* 22 May 2006. <http:// home.asus.net/~devildragon/cems/jewish.html>.
69. Wood, Carol. *Half Acre*, 22 May 2006. <http://home.asus.net/~devildragon/cems/hacre.html>.
70. Wood, Carol. *Old Union Cemetery,* 22 May 2006. <http:// home.asus.net/~devildragon/aacems/ouonion.html>.
71. Wood, Carol. *Small Memorial Cemetery AME Zion Church,* 22 May 2006. <http://home.asus.net/~devildragon/aacems/small.html>.
72. Wood, Carol. *Stephens,* 22 May 2006. <http:// home.asus.net/~devildragon/aacems/stephens.html>.
73. Wood, Carol and Bill D. Boyd. *Old Union,* 22 May 2006. <http:// home.asus.net/~devildragon/aacems/shady.html>.
74. Boyd, Bill D. *McNeill Cemetery,* 22 May 2006. <http://home.asus.net/~devildragon/cems/mcneill.html>.
75. International Association of Jewish Genealogical Societies. *International Jewish Cemetery Project, Alabama.* 23 May 2006. <http://www.jewishgen.org/cemetery/northamerica/alabama.html>
76. Boyd, Bill D. *Old Union Cemetery,* 22 May 2006. <http:// home.asus.net/~devildragon/cems/ouonion.html>.
77. Wood, C.A. *Union Grove Baptist Church Cemetery,* 22 May 2006. <http://home.asus.net/~devildragon/cems.ugrove.html>.
78. *Alabama African American Cemeteries Online,* 29 June 2006. <http://www.prairiebluff.com/aacemetery/al.htm>.
79. *Washington Chapel Cemetery*. 4 April 2007. <http://africanamericancemeteries.com/al/al-washingtonchapel.html>.
80. *Marengo County Cemeteries*. 25 March 2016. <http://www.findagrave.com>.
81. *Demopolis Memorial Gardens Cemetery*. 5 June 2007. <http://www.angelfire.com/indie/marengo/cems/demo.html>.
82. Alabama Cemetery Preservation Alliance. 23 October 2009. <http://www.alabama-cemetery-preservation.com>.

Numerical List of Cemeteries

1. Riverside
2. Demopolis
3. Moscow
4. Millers Chapel
5. Jones
6. Mount Zion
7. Unknown
8. Small Memorial
9. Jefferson
10. Old Jefferson
11. Demopolis Memorial
12. Mount Zion
13. Hopewell
14. Pine Grove
15. Gilfield
16. Gilfield
17. Old Spring Hill
18. Saint Luke
19. Old Mount Canaan
20. John The Baptist
21. Saint Paul
22. Baptist
23. Unknown
24. First Missionary Baptist
25. Saint Michaels
25. Faunsdale
26. Cedar Grove
27. Unknown
28. Bethel
29. Mount Olive
30. Clover Hill
31. Mount Pilgrim
32. Old Linden
33. First Baptist
34. New Linden
35. Providence
36. Lovely
37. Coleman
38. Ayers
38. Tabernacle
39. Friendship
40. Unknown
41. Saint Matthews
42. Black
43. Jones
44. Little Flanders Field
44. Dayton
45. Saint Peters
46. Cades Chapel
47. Holt
48. Unknown
49. Rivers
50. Thomaston
51. Goodwill
52. Saint John
53. Williams
54. Zion Campground
55. Jericho
56. Bethel Hill
57. Lesure
58. Unknown
59. Unknown
60. Glovers
61. Unknown
62. Sidney Chapel
63. New Bethel Springs
64. St. James
65. Camp Ground
66. Half Acre
66. Community
67. Geneva
68. Myrtlewood
69. Beaver Creek
70. Mount Zion
71. Montpelier
72. Rembert
73. Octagon
74. Unknown
75. Berry Chapel
75. Jackson
76. Bethlehem
77. Paradise
78. Mooring
79. Mount Pilgrim
79. McNeill
80. Rock Springs
81. Pleasant Hill
82. Magnolia
83. New Hope
84. Magnolia Chapel
85. Mount Mariah
86. Gooden Hill
87. Putnam
88. Nanafalia
89. Aimwell
90. Hickory Grove
91. Saint Paul
92. Lewis
92. Chambers
92. Beverly
93. Old Union
94. Gibson
95. Luker
96. Antioch
97. Old Liberty
98. Hoboken
99. Sweetwater
100. Saint Wisdom
101. Jackson
102. Union Grove
103. Shiloh
103. Old Shiloh
103. Poor House
104. Shiloh
105. Pruitt
106. Paynes Chapel
107. Mobley
107. O'Neal
107. Pearson
108. Dixon
109. Robinson
110. Dunning
110. Dixons Mill
111. Morrissette
112. Christian Union
113. Laurel
114. Hosea
114. Green Memorial Garden
115. Wesley Chapel
116. Shop
116. Vick
117. Living
118. Magnolia
119. Christian Hope
120. Shady Union
121. Arbor
122. Union
123. Friendship
124. Hampden
125. Morris Springs
125. Forest Springs
126. Creels Chapel
127. Red Top
128. Wooten
129. Jones
129. Blanks
130. Howell
130. Compton
131. Nazareth of Galilee
132. Mt. Valley True Light
133. Glover
134. Unknown
135. McKinley
136. Unknown
137. Skinner
138. Old Spring Hill
139. Bethel
140. Simmons
141. Harris Memorial
142. Myrtlewood
143. Aigleville
143. Old French
143. Eagleville
143. Houston
143. Knoxwood
144. Cong. B'nai Jeshurun
145. Washington Chapel
146. Barkley
147. White Place
148. Vineland
149. Stephens
150. Moore-Pence
150. Jones
150. Pence-Moore
151. Meador
152. Lucy
153. Lipscomb
154. Linden
155. Lewis
156. Fitzhugh
157. Allen-Curtis
158. Anderson
159. Luker
160. Watkins
161. Jones

MARION COUNTY

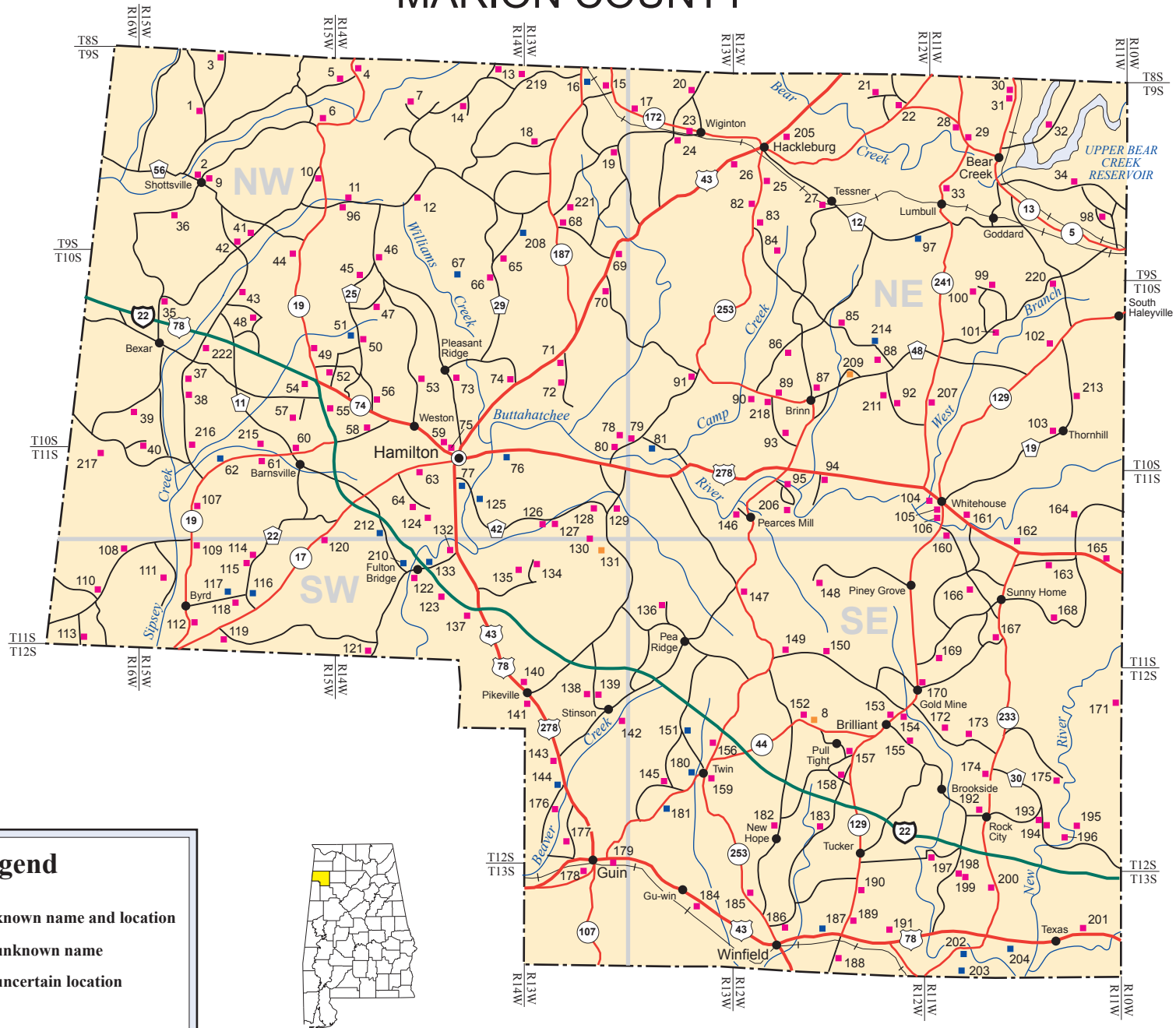

Legend

- 32 Cemetery of known name and location
- 131 Cemetery of unknown name
- 151 Cemetery of uncertain location
- County seat
- City, town or village

Produced by the Dept. of Geography
College of Arts and Sciences
The University of Alabama

0 5 10 miles

Cemetery	Locale	Location	Church Affiliation and Remarks
Allens Factory	28 - NE	T9S, R11W, Sec 8	also known as Factory or Old Zion Factory; 9 marked and 3 unmarked graves; first known interment: Moses Cornelius ***Pace*** (1829-1863); last known interment: John S.L. ***Pope*** (1862-1924); ***Alexander, McMurry*** and ***Tesseneer*** are also found here **(3) (13)**
Antioch	22 - NE	T9S, R12W, Sec 12	Antioch Missionary Baptist Church; approximately 220 graves; first known interment: J. A. ***Duggar*** (1852-1927); ***Bishop, Brown, Carroll, Cole, Daniel, Dugger, Evans, Fortner, Holt, Howard, Langley, Maddox, Marbutt, Mims, Pratt, Sanders, Spiller*** and ***Wilson*** are common to this cemetery still in use **(2) (13)**
Antioch	70 - NW	T10S, R13W, Sec 4	Antioch Primitive Baptist Church; approximately 300 graves; first known interment: Stedmon ***Kelley*** (1914-1915); ***Cochran, Cole, George, Giddy, Hamric, Howell, Jackson, Johnson, Kelley, Lynch, McCarley, Rea, Scott, Sullens, Terrell, Tice, Wiginton*** and ***Yielding*** are common to this cemetery still in use **(2) (13)**
Armstrong	90 - NE	T10S, R12W, Sec 19	approximately 20 marked and 30 unmarked graves; first known interment: David ***Burleson*** (1797-1873); last known interment: George Miller ***Burleson*** (1866-1928); ***Armstrong, Crittenden, Loden*** and ***Townley*** are also found here **(3) (13)**
Arnold	32 - NE	T9S, R11W, Sec 10	also known as Lizard Lope Cemetery; 8 graves; 4 ***Camp***, 2 ***Taylor***, 2 ***Thacker***; first known interment: Henry L. ***Camp*** (1903-1904); last known interment: Edward Mortin ***Camp*** (b. & d. 1927) **(2) (13)**
Ballard	119 - SW	T11S, R15W, Sec 33	Ballard Freewill Baptist Church; approximately 90 marked and 35 unmarked graves; first known interment: John ***Hamilton*** (d. 1862); ***Ballard, Cook, Dalton, Frederick, Green, Hamilton, Harris, Henson, Lewis, Ogles, Robinson, Rye, Seals, Sisson*** and ***Thompson*** are common to this cemetery still in use **(2) (13)**
Banister	137 - SW	T11S, R14W, Sec 26	13 marked and approximately 20 unmarked graves; first known interment: Martha C. ***Clark*** (1910-1913); last known interment: Bettie Ann ***Banister*** (1876-1947); most interments are descendants of Isaac ***Cantrell***; ***Bailey*** and ***Peoples*** are also found here **(2) (10) (13)**
Barnesville	60 - NW	T10S, R15W, Sec 35	incorporated 1985; approximately 650 graves; first known interment: Mrs. Peter ***Lewis*** (d. 1853); ***Adams, Alvis, Ballard, Bishop, Boyett*****, Brown*****, Burrow, Cantrell, Carpenter, Carter, Casey, Cooper, Faris, Ferguson, Fikes, Gardner, Goodson, Hall, Holloway, Knight, McKay, Nelson, Palmer, Pugh, Ridings, Sanderson, Stivener, Tuck, Watts, Wright*** and ***Young*** are also common to this active cemetery **(2) (13)**
Barton	161 - NE	T11S, R11W, Sec 8	the grave of M. A. ***Barton*** (b. & d. 1887) **(3)**
Bear Creek City	31 - NE	T9S, R11W, Sec 9	approximately 350 graves; first known interment: Mary D. ***Syrgley*** (1861-1897***); Adamson, Arnold, Arthur, Barr, Cagle, Clement, Dye, Fleming, Flippo, Goddard, Gravitt, Lane, Lauderdale, Mann, McInnish, Phillips, Poe, Roden, Smith, Williams*** and ***Wilson*** are common to this cemetery still in use **(2) (13)**
Bear Creek	30 - NE	T9S, R11W, Sec 9	Bear Creek Baptist Church No. 1; approximately 135 marked and 35 unmarked graves; first known interment: Leonard R. ***Austin*** (b. & d. 1906); ***Austin, Burton, Cofield, Fleming, Harper, Hulsey, Partain, Pike, Preston, Scott, Stowe, Tinnon, Vickery*** and ***Weldon*** are common to this cemetery still in use **(2) (13)**
Beasley	196 - SE	T12S, R11W, Sec 26	8 graves marked ***Beasley***, 12 marked with stones; first known interment: John A. ***Beasley*** (1812-1869); last known interment: Asenath Marilda ***Beasley*** (1851-1932) **(1) (13)**
Bethany	12 - NW	T9S, R14W, Sec 28	Bethany Baptist Church; approximately 50 marked and 12 unmarked graves; first known interment: Willis ***Abbott*** (1815-1907); ***Ballard, Bentley, Bishop, Chambers, Gann, Glenn, Green, Harris, Nichols, Pruitt, Sellers, Stone, Terrell, Triplett, Vincent*** and ***Williams*** are also common to this cemetery still in use **(2) (13)**
Bethel	167 - SE	T11S, R11W, Sec 28	Bethel Church of Christ; approximately 105 graves; first known interment: Edsel ***Ingle*** (d. 1901); ***Benson, Caudle, Corkren, Dickinson, Dodd, East, Foster, Hamric, Holt, Ingle, Lambert, Moore, Norris, Rawls, Rogers, Shaw, Tucker, West*** and ***Winter*** are common to this 20th century cemetery still in use **(1) (13)**
Bethlehem	44 - NW	T10S, R15W, Sec 2	Bethlehem United Methodist Church; approximately 515 graves; first known interment: Iyar R. ***Smith*** (b. & d. 1864); ***Ballard, Brown, Cantrell, Chandler, Clayton, Colburn, Downs, Duke, Goggans, Hall, Harder, Harris, Holland, Holley, Hughes, Humphries, Irvin, Johnson, Lindsey, McCarley, McClain, McMickin, Nix, Page, Palmer, Parker, Posey, Roberts*** and ***Taylor*** are common to this cemetery still in use **(2) (13)**
Bethlehem	147 - SE	T11S, R12W, Sec 19	Bethlehem Freewill Baptist Church; 9 graves; first known interment: Kimberly Renae ***Tittle*** (1964-1967); ***Conner, Guin*** and ***Shirey*** are common to this active cemetery **(3) (13)**
Bexar	35 - NW	T10S, R15W, Sec 7	Bexar United Methodist Church; approximately 360 graves; first known interment: Benjamin ***Jones*** (1862-1863); ***Akers, Arnold, Beasley, Colburn, Gann, Gilliland, Hadley, Howard, Howell, Johnson, Knight, Lindsey, Palmer, Robinson, Shotts, Smith, Stidham*** and ***Stone*** are common to this active cemetery **(2) (13)**
Bishop	124 - NW	T11S, R14W, Sec 9	5 graves; first known interment: Temperance Jane ***Cantrell*** (1833-1855); last known interment: Mariah A. ***Bishop*** (1844-1868); ***Hughey*** is also found here **(3) (13)**
Boston	155 - SE	T12S, R12W, Sec 12	approximately 65 graves; first known interment: Docia ***Berryhill*** (1865-1939); ***Berryhill, Bostick, Caudle, Cochran, Dickinson, Moore, Strickland*** and ***Whitehead*** are common to this cemetery still in use **(1) (13)**
Brilliant Memorial	153 - SE	T12S, R12W, Sec 11	Brilliant Lions Club Memorial Gardens, established 1958; approximately 520 graves; first known interment: infant ***McWhirter*** (b. & d. 1873); the majority of interments date from the second half of the 20th century; ***Bates, Berryhill, Bowen, Corkren, Flippo, Fowler, Franklin, Franks, Gann, Green, Hulsey, Markham, Rawls, Stanford, Stricklin, Threadgill, Webb, Westbrooks, Williams*** and ***Wood*** are common here **(1) (13)**
Brock	160 - NE	T11S, R11W, Sec 7	Brock Church of Christ, organized in 1910; approximately 170 graves; first known interment: Carl B. ***Brock*** (b. & d. 1911); ***Bass, Brock, Burks, Burleson, Dykes, Edmond, Flanagan, Gann, George, Head, Henderson, Key, Lenhart, Sartin, Threadgill*** and ***Ward*** are common to this cemetery still in use **(1) (10) (13)**
Burleson	87 - NE	T10S, R12W, Sec 21	approximately 75 marked and 45 unmarked graves; first known interment: Silas B. ***Howell*** (1868-1876); ***Burleson, Frederick, Howell, Mann, Mays*** and ***Self*** are common to this cemetery still in use **(2) (13)**
Burleson	88 - NE	T10S, R12W, Sec 14	the marked graves of Calvin N. ***Burleson*** (1869-1874, Arraminta H. ***Burleson*** (1871-1885) and Virginia ***Burlason*** (sic) (1850-1895) as well as 12 unmarked graves **(2)**
Burleson	93 - NW	T10S, R12W, Sec 29	approximately 40 marked and 7 unmarked graves; first known interment: infant son of Thomas and Mary ***Burleson*** (d. 1878); last known interment: Lura Mae ***Burleson*** (1894-1976); ***Crain, Frederick, Gaskin, Hood, Howell, Nix*** and ***Pearline*** are also common to this cemetery **(2) (13)**
Burleson	94 - NE	T11S, R12W, Sec 3	also known as Cagle; approximately 25 graves; first known interment: Theron Leburn ***Cagle*** (1909-1967); ***Cagle, Cantrell, Channell, Mann, Sartin, Walker*** and ***Yielding*** are common to this active cemetery **(13)**
Burleson-Logan	169 - SE	T11S, R11W, Sec 31	23 marked and 2 unmarked graves; first known interment: Mary ***Green*** (1841-1856); last known interment: Samuel L. ***Burleson*** (1880-1910); ***Cothren, Dickinson, Kemp, Logan*** and ***Stanford*** are also found here **(3) (13)**
Burlison	211 - NE	T10S, R12W, Sec 23	the grave of Hardy ***Burlison*** (1827-1865) **(3)**
Burnt House	82 - NE	T9S, R12W, Sec 30	approximately 30 marked and 35 unmarked graves; first known interment: Edie ***Kenedy*** (sic) (d. 1868); last known interment: Mary ***Vance*** (1890-1957); ***Britnell, Carlton, Cochrum, Frederick, Gann, Kennedy, McCaig, Raburn, Tidwell, Tyra, Vance*** and ***Yieldking*** are also found here **(2) (12) (13)**
Buttahatchee	89 - NE	T10S, R12W, Sec 20	Buttahatchee School Cemetery; shown as Burleson Cemetery on county highway map; approximately 125 marked and 25 unmarked graves; first known interment: Mary E. ***Bottoms*** (d. 1848 at 2 years old); ***Bobo, Bottoms, Burleson, Clark, Ellis, Fredrick, Gregg, Howell, Ingle, Loden, McWhirter, Pearce, Powell, Randolph, Rogers, Self*** and ***Stokes*** are common to this old cemetery rarely used in recent years **(2) (13)**
Cagle	94 - NE	T11S, R12W, Sec 3	see Burleson
Cagle	165 - SE	T11S, R11W, Sec 13	5 marked and approximately 30 unmarked graves; first known interment: Charley B. ***Cagle*** (1817-1863); last known interment: Bell ***Canada*** (1876-1913); ***Kennedy*** is also found here **(2) (13)**
Cantrell	121 - SW	T11S, R14W, Sec 32	13 marked and 3 unmarked graves; first known interment: Sophronia Cantrell ***Gilmore*** (1855-1883); last known interment: Della Johnson ***Cantrell*** (1871-1965); ***Lee*** is also found in this inactive cemetery **(3) (22)**
Cantrell-Young	123 - SW	T11S, R14W, Sec 28	Berry Cantrell Cemetery; approximately 35 marked and numerous unmarked graves; first known interment: John ***Cantrell*** (d. 1836); last known interment: Henry Walter ***Hughes*** (1859-1930); ***Clark, Galbreath, Hester, Howe, Sanders*** and ***Young*** are also found here **(3) (13)**
Carter	120 - SW	T11S, R15W, Sec 13	also known as Lewis Cemetery; Carter Methodist Church; approximately 85 graves; first known interment: William Gray (b. & d. 1884); Allen, Belk, Boyett, Carter, Cooper, Crumbie, Hamric, Harris, Jeffreys, Karr, Lewis, Mason, Mills, Riggans, Rye and Sharp are common to this cemetery still in use (2) (13)
Caudle	178 - SW	T13S, R13W, Sec 5	13 marked and 3 unmarked graves; first known interment: Stephen Caudle (1761-1843); last known interment: Matilda Clementine Estill (1845-1926) (3) (13)

Cemetery	Locale	Location	Church Affiliation and Remarks
Cedar Tree	205 - NE	T9S, R12W, Sec 17	Cedar Tree First Methodist Church; approximately 1,100 graves; first known interment: Cynthia P. Nix (d. 1885); Bishop, Britnell, Burleson, Campbell, Cantrell, Cochran, Frederick, Loden, McCarley, Mixon, Nix, Raper, Ray, Stephens, Stidham, Tyra, Walker and Young are common to this cemetery still in use (2) (13)
Center	149 - SE	T11S, R12W, Sec 32	Center United Methodist Church; approximately 940 graves; first known interment: William D. Martin (1852-1862); Autrey, Berryhill, Brasseal, Burleson, Cagle, Clark, Cochran, Conner, Cook, Crowe, Flippo, Fowler, Franks, Hulsey, Linley, Martin, Melton, Mullenix, Pearce, Rawls, Shirley, Taylor, Tesney, Tidwell, Underwood, Warren, Wates, White and Williams are common to this cemetery still in use (1) (13)
Cherry Hill	220 - NE	T10S, R11W, Sec 3	Cherry Hill Church of God; approximately 25 graves; first known interment: Robert "Linc" Matthews (1913-1979); Crane, Estes, Fortenberry, Harrison and Valentine are also common to this active cemetery (13)
Chestnut Grove	54 - NW	T10S, R15W, Sec 23	approximately 35 graves; first known interment: John Calhoun Homer (1882-1915); also found here is the grave of Martha E. Taylor (1837-1943), who lived to the remarkable age of 106 years; Bain, Harris, Holloway, Homer, Posey, Ridings, Roberts and Taylor are common to this active cemetery (2) (13)
Childers	5 - NW	T9S, R14W, Sec 6	3 marked and 3 unmarked graves; infant Childers (b. & d. 1889), Mary C. Childers (d. 1891) and Henry Patrick Childers (d. 1915) (3) (13)
Clark	122 - SW	T11S, R14W, Sec 21	see Fulton Bridge
Cochran	26 - NE	T9S, R13W, Sec 13	3 graves of the Cochran family; Levi T. Cochran (1840-1919), Desina Adeline Cochran (1842-1936) and Thomas Cochran (broken marker) (3) (13)
Cockrell-Cofield	41 - NW	T9S, R15W, Sec 35	approximately 15 marked and several unmarked graves; first known interment: Cederah Northington (1856-1863) and Mary Northington (b. & d. 1863) both died on August 6; last known interment: Samuel Lewis Cofield (1854-1920); Cockrell, Holmes, Mize, Palmer and Whittel are also found here (3) (13)
Concord	39 - NW	T10S, R16W, Sec 25	15 marked and 3 unmarked graves; first known interment: Noah A. Johnson (1843-1861); Benson, Lundy, Nix and Smith are also found in this cemetery still in use (2) (13)
Cooper	64 - NW	T11S, R14W, Sec 4	a black cemetery with approximately 65 graves; first known interment: Stacy Ann Key (1873-1900) and Thomas "Tom" Terrell (1835-1900); Crump, Harriell, Hisbon, Key, McCollum, Metcalf, Miller, Riggan, Salter, Suddeth, Swanigan, Terrell and Williams are common to this cemetery still in use (3) (13)
Cooper	114 - SW	T11S, R15W, Sec 22	Cooper Freewill Baptist Church, also known as Johnson Graveyard; approximately 620 graves; J. Andrew Rye (b. & d. 1880); Allen, Brown, Cantrell, Carter, Cook, Cooper, Dupree, Finch, Frederick, Gilmore, Grant, Harris, Hayes, Jeffreys, Johnson, Karr, Lewis, Lockhart, Lovett, Miles, Nichols, Oden, Parker, Pearce, Peoples, Rye, Sanderson, Seay, Vann and Warren are common to this cemetery still in use (2) (13)
Cooper	115 - SW	T11S, R15W, Sec 22	
Cox	72 - NW	T10S, R13W, Sec 20	6 marked graves of the Cox family and 4 unmarked graves; first known interment: Willie Cox (1910-1911); last known interment: H. G. Cox (1880-1920) (2) (13)
Crooked Creek	168 - SE	T11S, R11W, Sec 27	approximately 55 graves; first known interment: John I. Dickinson (1826-1870); last known interment: Kathy Diane Dodd (b. & d. 1960); Dickinson, Dodd, Gaut, Lambert and Price are common to this cemetery (1) (13)
Davis	13 - NW	T9S, R14W, Sec 2	Alford Davis Cemetery; 7 members of the Davis family; first known interment: Jeffy F. Davis (1867-1888); last known interment: Jerry Marvin Davis (1888-1979) (3) (13)
Donham	1 - NW	T9S, R15W, Sec 17	7 marked and many unmarked graves; first known interment: William J. Donham (1803-1876); last known interment: Hiram "Rufus" Akers (1870-1944); Avery and Barnes are also found here (3) (13)
Donham	126 - NW	T11S, R13W, Sec 7	approximately 65 marked graves and 40 to 50 unmarked graves; first known interment: M. A. Cooley (1821-1880); Allison, Barnes, Bostic, Cantrell, Cooley, Donham, Ellis, Glasscock, Hall, Howell, Jorden, Mays, Owen, Sanderson, Trotter, Williams and Winsett are common to this cemetery still in use (1) (13)
Duke	118 - SW	T11S, R15W, Sec 27	9 marked and approximately 20 unmarked graves; first known interment: Jesse Conwill (1773-1845); last known interment: William H. Duke (1826-1917); Holaway, Norton and Tolleson are also found here (2) (13)
Dutton	201 - SE	T13S, R11W, Sec 11	8 marked and 21 unmarked graves; first known interment: J. B. Treadaway (b. & d. 1881); the cemetery has returned to use in 2011 for the first time since 1930; Brymer, Mullins, Stinson and Tucker are also found here (1) (13)
Factory	28 - NE	T9S, R11W, Sec 8	see Allens Factory
Fairview	10 - NW	T9S, R15W, Sec 24	Fairview Freewill Baptist Church; approximately 60 graves; first known interment: Ella Jane Nix (1871-1939); Ballard, Bishop, Carter, Chandler, Holland, Stone and Williams are common to this new cemetery (2) (13)
Fairview	27 - NE	T9S, R12W, Sec 27	Fairview Congregational Church; approximately 100 graves, several unmarked; first known interment: James Harris Clement (b. & d. 1919); Berry, Burleson, Clement, Fleming, Foard, Hall, Kennedy, Kennemur, Ledlow, Loveless, Padgett, Randolph and Yielding are common to this cemetery still in use (2) (13)
Fairview	190 - SE	T13S, R12W, Sec 2	Fairview United Methodist Church; approximately 255 graves; first known interment: Martha A. McKay (1876-1913) or Unis Warren (1911-1913); Beasley, Bourland, Head, Jordan, Lyons, McKay, Nix, Plunkett, Smith, Thompson, Tucker, Warren and Youngblood are common to this cemetery still in use (1) (13)
Flurry	142 - SW	T12S, R13W, Sec 16	3 marked and approximately 10 unmarked graves; William Flurry (1810-?), James Flurry (1850-1871) and ? Flurry (1828-1892) (3)
Fortner	21 - NE	T9S, R12W, Sec 2	7 marked and 2 unmarked graves; first known interment: Asam Fortner (b. & d. 1891); last known interment: Zeb Fortner (1856-1921) (2)
Fowler	150 - SE	T11S, R12W, Sec 32	the graves of Elbert Fowler (1821-1886) and Elizabeth Hardee Fowler (1823-1889) (3)
Frederick	85 - NE	T10S, R12W, Sec 10	P. N. Frederick (1861-1891); some 25 to 30 other graves marked with field stones have become lost to time (2)
Friendship North	113 - SW	T11S, R16W, Sec 35	Friendship North Baptist Church, organized as a Primitive Baptist Church in 1852; approximately 90 graves; first known interment: Dr. J. H. Wright (1806-1845); Ballard, Cantrell, Cody, Gilliland, Hanson, Harris, McKenzie, Satterfield, Spruiel, Stanford and Wright are common to this cemetery still in use (2) (10) (13)
Friendship-Doolin	157 - SE	T12S, R12W, Sec 15	approximately 35 marked and 18 unmarked graves; first known interment: J. L. Powell (d. 1870); last known interment: James Uriel Hagood (1892-1976); Bennett, Estes, Haygood, Mobley, Mullenax, Powell, Vaughn, Waller, Webb and Wilson are common to this cemetery (1) (13)
Fulton Bridge	122 - SW	T11S, R14W, Sec 21	Fulton Bridge Baptist Church, also known as Clark; approximately 475 graves; first known interment: James B. Clark (1860-1862); Burks, Cantrell, Clark, Conwill, Crowe, Duncan, Evans, Frye, Gann, Harper, Harris, Hightower, Howell, Hughes, Jackson, Kerr, McCracken, McKay, McRight, Mills, Morrow, Peoples, Riggan, Ritchie, Roberts, Salyers, Simmons and Young are common to this cemetery still in use (2) (13)
Galbreath	49 - NW	T10S, R15W, Sec 13	approximately 65 marked and 17 unmarked graves; first known interment: infant son of J. D. & S. C. Galbreth (b. & d. 1880); Cole, Compton, Holcomb and Palmer are also common to this cemetery still in use (2) (13)
Galbreath	55 - NW	T10S, R15W, Sec 25	
Gann	38 - NW	T10S, R15W, Sec 29	approximately 35 marked and 3 unmarked graves; first known interment: John Spears (1796-1855); Bobo, Gann, Riggans, Spearman, Spears and Whitehead are common to this active cemetery (3) (13)
Goggans	43 - NW	T10S, R15W, Sec 10	Goggans Independent Missionary Baptist Church; approximately 50 graves; first known interment: Permelia Galbreath Goggans (1812-1878); Holley and Taylor are also common to this cemetery still in use (2) (13)
Gold Mine	170 - SE	T12S, R12W, Sec 1	Goldmine Church of Christ; approximately 330 graves; first known interment: E. L. Burnett (1816-1851); Beauchamp, Bowen, Burnett, Cochran, Corkren, Dickinson, Doss, Eddy, Gibbs, Gilbert, Green, Howell, Logan, Palmer, Self, Shirley, Stanford and Vickery are common to this cemetery still in use (1) (13)
Goodwater	188 - SE	T13S, R12W, Sec 15	Goodwater Church; approximately 260 graves; first known interment: T. F. Johnson (d. 1862); Bostick, Bussey, Couch, Estes, Fowler, Gann, Godwin, Harris, Hosch, Ingram, Johnson, Meharg, Northcutt, Russell, Spann, Sullivan, Webster and Weeks are common to this cemetery still in use (2) (13)
Gravel Springs	222 - NW	T10S, R15W, Sec 21	Gravel Springs Missionary Baptist Church; Oliver, Sellman, Sparks, Taylor and Wilemon are found in this new cemetery (13)

Cemetery	Locale	Location	Church Affiliation and Remarks
Green	84 - NE	T9S, R12W, Sec 32	approximately 20 marked and 20 unmarked graves; first known interment: Jacob Green (1810-1843); last known interment: Margaret E. Lolly (1876-1903); Mitchell and Vance are also found here; this cemetery was nearly destroyed in 2001 (2) (12)
Green	172 - SE	T12S, R11W, Sec 7	see Old Green
Green Springs	136 - SE	T11S, R13W, Sec 23	Green Springs Missionary Baptist Church, organized in 1861; approximately 140 graves; first known interment: John Thomas Cook (1886-1892); Cantrell, Cook, Crow, Crowe, Davis, Evans, Franks, Green, McCarley, Morrow, Stowe, Sullens, Tidwell, Tucker and Wilson are common to this cemetery still in use (1) (10) (13)
Griggs Place	200 - SE	T13S, R11W, Sec 4	see Pleasant Grove
Guin City	179 - SW	T12S, R13W, Sec 33	approximately 1,300 graves; members of the Guin family were among the first buried here in the late 1880's; an active cemetery (1) (13)
Gu-Win	184 - SE	T13S, R13W, Sec 1/12	see West Alabama
Halcomb	173 - SE	T12S, R11W, Sec 8	see Holcomb
Haley	106 - NE	T11S, R11W, Sec 6	approximately 35 graves; first known interment: Juliet A. Haley (1837-1876); Blanchard, Bryan, Caddell, DeFoore, Kabase, Spiller, Tidwell and Tubb are also found in this family cemetery now rarely used (1) (13)
Hallmark	193 - SE	T12S, R11W, Sec 27	founded 1915; approximately 45 graves; first known interment: Thomas D. Hallmark (1858-1915); Billingsley, Johnson, Knieff, Tucker, White, Williams and Wolfe are also found at this cemetery still in use (1) (13)
Hamilton	56 - NW	T10S, R14W, Sec 29	Hamilton Memory Gardens; approximately 850 graves in an active, contemporary cemetery; first known interment: Audrey Sullivan (1921-1929); Avery, Ballard, Brown, Brumley, Carter, Clark, Colburn, Duke, Emerson, Fikes, Frederick, Gann, Goggans, Gregg, Hall, Hamilton, Jeffreys, Lawler, Lindsey, Mann, McCarley, Miller, Moore, Roberts, Sullivan and Williams are common to this cemetery still in use (13)
Hamilton	75 - NW	T10S, R14W, Sec 34	Hamilton City Cemetery, one block north of the Court House; approximately 1,000 graves; first known interment: James Moorer (1779-1824); Ballard, Bottoms, Brown, Burleson, Cashion, Dunn, Ford, Green, Hamilton, Holley, Howell, King, Loyd, Mays, McCarley, McKenzie, Mills, Mixon, Northington, Pearce, Sanderson, Stokes, Thom, White, Wilson and Wood are common to this cemetery still in use (1) (6) (13)
Hamilton	107 - NW	T11S, R15W, Sec 9	see Rudicell
Happy Hill	96 - NW	T9S, R14W, Sec 30	Happy Hill Church of God Prophecy; approximately 20 graves; first known interment: James Terry Robinson (d. 2005); Childers, Flippo, Holliday, Miller, Nichols, Robinson, Webb and Williams are common to this active cemetery (13)
Heritage	184 - SE	T13S, R13W, Sec 1/12	see West Alabama
Holcomb	173 - SE	T12S, R11W, Sec 8	spelled Halcomb on the county highway map; there are interments with stones marked both Halcomb and Holcomb; approximately 85 graves; first known interment: Mary E. Matthews (1806-1860); last known interment: Paul A. Miller (1949-1997); Baccus, Burleson, Doss, Farris, Goodwin, Halcomb, Holcomb, Matthews, Miles, Prescott, Sims, Vickery, West and White are common to this cemetery (1) (13)
Holcomb	194 - SE	T12S, R11W, Sec 27	Rachel Lavinia Beasley (1862-1898), Mary Burleson (1830-1906), Pleasant Jasper Burleson (1834-1891), Eleanor Holcomb (1798-1855), Elder Johnathan Holcomb (1796-1874) and Sousen Holcomb (d. 1880) are known to be found here (13)
Holligan-Moore	109 - SW	T11S, R15W, Sec 17	the graves of Mrs. Jane Holligan (1800-1837) and Isaac W. Moore (1839-1842) (2)
Hughes	216 - NW	T11S, R15W, Sec 5	the marker of Miley Hughes (1788-1876) is found here among several unmarked graves (10)
Hyde	213 - NE	T10S, R11W, Sec 23	also known as John R. Phillips Family Cemetery; Mahalia Bellew Phillips (1837-1867) is an early burial (7)
Ireland	99 - NE	T10S, R11W, Sec 5	Ireland Methodist Memorial Church; approximately 215 graves; first known interment: James Walter Elliott (1899-1900); Barnett, Brakefield, Brewer, Chambers, Colburn, Donaldson, Dye, Elliott, Goddard, Gordon, Hood, Hughes, Hurt, Hyde, Kelley, Lovelady, McDonald, McGough, Moore, Pelliam, Riley, Scruggs, Southern, Whitworth, Williams and Woodruff are common to this active cemetery (2) (13)
John Bull	29 - NE	T9S, R11W, Sec 17	the grave of John Valentine Bull (1777-1840) (3)
Johnson Graveyard	114 - SW	T11S, R15W, Sec 22	see Cooper
Key	59 - NW	T10S, R14W, Sec 33	7 marked and several unmarked graves; first known interment: Faust Frazier (b. & d. 1880); last known interment: Mary Ann Key (1840-1932); Pearce is also found here (3) (13)
Lawhon	42 - NW	T9S, R15W, Sec 34	12 marked and 2 unmarked graves; first known interment: John Lawhon, Jr. (1835-1862); last known interment: Naoma H. Lawhon (1866-1954) (2) (13)
Lawler	17 - NW	T9S, R13W, Sec 10	approximately 40 graves; first known interment: Elizabeth Moorman Lawler (1818-1844); Barksdale, Feltman, Lawler, Moorman, Ozbirn and Williams are common to this cemetery still in use (2) (13)
Lebanon	63 - NW	T11S, R14W, Sec 4	approximately 20 graves; first known interment: Franklin H. Dunn (1872-1875); most of the graves are of the Webb family; this cemetery was last used in 1962 until a recent grave in 2008; Abercrumbie, Burleson, Carpenter, Clark, Crumbie and Hughey are also found here (2) (13)
Lewis	120 - SW	T11S, R15W, Sec 13	see Carter
Liberty	139 - SW	T12S, R13W, Sec 5	Liberty Freewill Baptist Church; approximately 325 graves; first known interment: Grady Lee Burleson (1897-1898); Akers, Bozeman, Childers, Dickenson, Estes, Franklin, Franks, Gann, Green, Hightower, Johnson, Norris, Peters, Warren, Wilson and Wisham are common to this cemetery still in use (1) (13)
Liberty	199 - SE	T12S, R11W, Sec 32	approximately 200 graves; first known interment: infant Sexton (1878-1879); Aldridge, Baccus, Beasley, Beauchamp, Eads, Edwards, Estes, Harbin, Ingle, Knight, McWhirter, Miles, Palmer, Pratt, Sexton, Smith, Townley, Tucker, Vickery, Walton, Weeks and Wood are common to this active cemetery (13)
Liberty Hill	4 - NW	T9S, R14W, Sec 6	Liberty Hill Freewill Baptist Church, founded 1910; approximately 130 graves; first known interment: Lurley Webb (b. & d. 1910); Childers, Cranford, Franklin, Holland, Johnson, Maxwell, Miller and Peters are common to this cemetery still in use (2) (13)
Lindsey	20 - NE	T9S, R13W, Sec 2	approximately 110 graves; first known interment: Joe Lane Lindsey (1865-1869), his mother Elizabeth died the next day; Baker, Britnell, Cleveland, Cromer, Cross, Engle, Evans, Fincher, Lindsey, Miller, Mixon, Overton, Pickens, Scott, Shackelford and Stidham are common to this cemetery still in use (2) (13)
Lizard Lope	32 - NE	T9S, R11W, Sec 10	see Arnold
Lockridge	11 - NW	T9S, R14W, Sec 30	the grave of Revolutionary War Soldier James Lockridge (d. 1848) and his wife Susan Goodwin Lockridge (d. 1859) (2)
Lockridge	48 - NW	T10S, R15W, Sec 15	the grave of Jordan D. Lockridge (1863-1926) (2)
Love Joy	74 - NW	T10S, R14W, Sec 24	Love Joy Church; approximately 250 graves; first known interment: Mary M. Sudduth (1840-1896) Armstrong, Avery, Ballard, Bishop, Cook, Frederick, Green, Hughes, Lawler, Palmer, Purser, Raburn, Rayburn, Reynolds, Stidham, Sudduth and Wright are common to this cemetery still in use (4) (13)
Lower Hackleburg	25 - NE	T9S, R12W, Sec 19	also known as Middle Cemetery; approximately 375 graves; first known interment: Anderson R. Bickerstaff (1873-1877); Baker, Bickerstaff, Burnett, Carden, Clement, Cochran, Coleman, DeFoor, Frederick, Green, Hall, Howell, King, Tyra, Watkins and Yielding are common to this cemetery still in use (2) (13)
Mangum	57 - NW	T10S, R15W, Sec 25	the graves of John "Doc" W. Mangum (1796-1861) and Mary E. Mangum (d. 1857) (2) (13)
Marion County	184 - SE	T13S, R13W, Sec 1/12	see West Alabama
May and Akers	159 - SE	T12S, R13W, Sec 24	the graves of Meredith Thompson Akers (1795-1870), Elizabeth Pallette Akers (1802-1870), Jesse May and an infant May (3) (13)

Cemetery	Locale	Location	Church Affiliation and Remarks
Mays	206 - NE	T11S, R12W, Sec 8	8 marked and approximately 15 unmarked graves; first known interment: John L. Mays (b. & d. 1848); last known interment: John J. Edmonds (1843-1917); Bottoms and Mobley are also found here (3) (13)
Mays-Edmonds	218 - NE	T10S, R12W, Sec 20	we believe this to be an incorrectly identified location for the Mays Cemetery above
McKinley	130 - NW	T11S, R13W, Sec 17	15 marked and 1 unmarked grave; first known interment: John W. McKinley (d. 1867); 4 members of the Pratt family are buried in this cemetery; Ash and Fairchild are also found here (1) (11) (13)
Middle	25 - NE	T9S, R12W, Sec 19	see Lower Hackleburg
Miles	175 - SE	T12S, R11W, Sec 14	see Old Miles
Miller	3 - NW	T9S, R15W, Sec 4	approximately 20 marked and 14 unmarked graves; first known interment: Jonathan M. Miller (1882-1883); last known interment: Nerva Childers Miller (1897-1982); Humphres is also known to be found here (2) (13)
Miller	23 - NE	T9S, R13W, Sec 12	3 graves; Sarah A. Miller (1825-1904), William J. Miller (1826-1905) and N. A. Miller (1858-1910) (2)
Moses	129 - NW	T11S, R13W, Sec 9	approximately 70 marked and 30 unmarked graves; first known interment: Jane C. Mays (1818-1854); Davis, Mays, McKinley, Moses, Nelson, Pope and Stanford are common to this cemetery still in use (1) (13)
Mosley	176 - SW	T12S, R13W, Sec 30	approximately 40 graves; first known interment: S. G. W. West (1852-1862); last known interment: Talitha Caroline Akers (1866-1946); Akers, Bobo, Gann and Hill are common to this cemetery (1) (13)
Mount Carmel	14 - NW	T9S, R14W, Sec 10	Mount Carmel Missionary Baptist Church also known as Old Mount Carmel Missionary Baptist Church; approximately 250 graves; first known interment: Lillie Lue Ida Nichols (1903-1913); Ables, Brown, Childers, Emerson, Gary, Green, Holland, Humphries, Johnson, Lynch, Murphy, Nichols, Palmer, Randolph, Scott, Strickland, Sullens, Williams and Wright are common to this cemetery still in use (2) (13)
Mount Hope	69 - NW	T9S, R13W, Sec 33	Mount Hope Freewill Baptist Church, organized in 1946; approximately 65 graves; first known interment: James L. Lynch (1888-1972); Ballard, Cochran, Collier, Evans, Hall, Jeffreys, Lynch, Purser, Saulter, Stephens, Warren, Wideman, Williams and Yielding are common to this active cemetery (2) (13)
Mount Joy	148 - SE	T11S, R12W, Sec 21	approximately 35 graves; first known interment: Mary E. Wates (1857-1880); Bowen, Burlson, Cochran, Gibbs, Heatherly, McGuire, Rawls, Self and Tidwell are common to this cemetery still in use (1) (13)
Mount Olive	15 - NW	T9S, R13W, Sec 4	Mount Olive Baptist Church, organized in 1898; approximately 575 graves; first known interment: Martha Vickery (1847-1899); Ayers, Brumley, Burleson, Dickert, Downs, Farr, Isom, Orr, Partain, Price, Stidham, Vickery, West, Wilson and Wright are common to this cemetery still in use (2) (10) (13)
Mount Olive	156 - SE	T12S, R13W, Sec 13	Mount Olive Free Will Baptist Church; approximately 475 graves; first known interment: John Thomas Westbrook (1879-1898); Atkinson, Benson, Berryhill, Burleson, Conner, Eads, Evans, Flippo, Franks, Hubbard. Humbers, Isom, Johnson, Jones, Ledlow, Lipsey, Maddox, Markham, May, Mobley, Pollard, Sanders, Tidwell, Westbrook, Williams and Wilson are common to this cemetery still in use (1) (13)
Mount Pisgah	158 - SE	T12S, R12W, Sec 22	Mount Pisgah United Methodist Church, also known as Pisgah; approximately 325 graves; first known interment: B. A. Moore (1889-1891); Barton, Chambless, Corkren, Estes, Hawkins, Johnson, Miles, Miller, Orsborn, Spiller, Thacker, Vaughn, Webb and Williams are common to this active cemetery (1) (13)
Mount Pleasant	152 - SE	T12S, R12W, Sec 9	Mount Pleasant Freewill Baptist Church, mostly a 20th century cemetery; approximately 310 graves; first known interment: Mary Jane Wilson (b. & d. 1898); Aldridge, Andrews, Beckett, Box, Doss, Elliott, Franks, Huguley, Jones, Kimbrell, Lawrence, Martin, McDaniel, Mullenix, Myers, Nichols, Overton, Purser, Rayborn, Stricklin, Thompson, Westbrooks and Whitman are common to this cemetery still in use (1) (13)
Mount Zion	45 - NW	T10S, R14W, Sec 6	Mount Zion Baptist Church; approximately 70 graves; first known interment: Elizabeth Roberts Palmer (1781-1851); Colburn, Higgins, Johnson and Williams are common to this cemetery still in use (4) (13)
Mount Zion	18 - NW	T9S, R13W, Sec 18	Mt. Zion Church; approximately 75 graves; first known interments: Joseph McKissick Palmer (1825-1881); Engle, Green, Holland, Nichols, Putnam and Williford are common to this active cemetery (4) (13)
Mount Zion	40 - NW	T10S, R15W, Sec 31	near Mount Zion Number 2 or Bexar Church, organized in 1950; approximately 25 marked and 20 unmarked graves; first known interment: I. N. Parrish (1881-1882); last known interment: Sarah J. Gaskins (1847-1927); Millican and Whitehead are also found here (3) (10) (13)
Mountain Home	33 - NE	T9S, R11W, Sec 19	Mountain Home Free Will Baptist Church; approximately 400 graves; first known interment: infant son of Mr. and Mrs. W. S. Tidwell (b. & d. 1907); Beck, Bishop, Brakefield, Britnell, Cowart, Davis, Frederick, Hall, Hutcheson, Hyde, Lauderdale, Mann, Mays, McCullough, McInnish, Pickard, Poore, Rivers, Shirley, Tidwell, Whitten, Wiley, Wood and Yancey are common to this cemetery still in use (2) (13)
Myers Hill	163 - SE	T11S, R11W, Sec 15	Myers Hill Missionary Baptist Church; also known as Rosebud Cemetery; approximately 100 graves; first known interment: Millard Ruldolph Bramlett (1919-1920); Barton, Bray, Cummings, Long, Poore, Rich, Roberts, Taylor, Tittle, Tyra, Tyree, West and Wright are common to this cemetery still in use (1) (13)
Nesmith	177 - SW	T12S, R13W, Sec 32	approximately 10 graves; first known interment: Martin Nesmith (1842-1881); last known interment: Virgil Leander Stanford (1869-1957); Cantrell, McKay and Murphy are also found here (1) (13)
New Hope	65 - NW	T9S, R14W, Sec 36	New Hope Freewill Baptist Church; approximately 615 graves; first known interment: Elijah Walker Ford (1816-1874) Anglin, Avery, Bishop, Carter, Clement, Cox, Davis, Glenn, Green, Hamrick, Holland, McCarley, Stovall, Sullins, Terry, Tice, Wiginton and Williams are common to this active cemetery (2) (13)
New Hope	102 - NE	T10S, R11W, Sec 10	New Hope Baptist Church; approximately 305 graves; first known interment: Sarah Underwood (b. & d. 1861); Addison, Allred, Ayers, Bailey, Bates, Benefield, Bridgemon, Burleson, Camp, Cook, Dickenson, Estes, Green, Harp, Harrison, Head, Holbrooks, Hood, Hornsby, Lawrence, Lyons, Miller, Mize, Moody, Pinkard, Prestridge, Snider, Stults, Terry and Whitworth are common to this cemetery still in use (2) (13)
New Hope	145 - SE	T12S, R13W, Sec 23	also known as Scuffle Grit Cemetery; New Hope Church of Christ; approximately 50 graves; first known interment: Dorothy Harris (b. & d. 1932); Adkins, Eads, Flippo, Franklin, Gann, Gilbert, Green, Guin, Huff, Ingram, Johnson, Mobley, Overton and White are also common to this cemetery still in use (1) (11) (13)
New Hope	182 - SE	T12S, R12W, Sec 29	New Hope Baptist Church; approximately 45 graves; first known interment: M. H. Williams (1865-1879); Dickinson, Estes, Jones, Lewis, Madison and Webb are common to this active cemetery (1) (13)
New Mount Carmel	219 - NW	T9S, R14W, Sec 1	New Mount Carmel Missionary Baptist Church; Baggett, Duckworth, Harden, Holland, Humphres, Nocjols, Palmer, and Steele are common to this new and active cemetery (13)
New Prospect	24 - NE	T10S, R13W, Sec 14	New Prospect Missionary Baptist Church, established in the 1800s; approximately 225 marked and 50 unmarked graves; first known interment: Dellia M. E. Cantrell (1854-1881); Cantrell, Cole, Ford, Frederick, Green, Mason, Streetman, Taylor and Wiginton are common to this cemetery still in use (2) (13)
Newburg	6 - NW	T9S, R15W, Sec 12	approximately 35 marked and 8 unmarked graves; first known interment: Moorman Carleton Loyd (1873-1876); Childers, Loyd, Sanderson and Young are common to this cemetery still in use (2) (13)
Nichols	7 - NW	T9S, R14W, Sec 9	25 marked and approximately 20 unmarked graves; first known interment: William Nichols (1861-1884); Bless, Bowiing, Harden, Key, Nichols, Palmer and Williams are common to this active cemetery (3) (13)
Nichols	53 - NW	T10S, R14W, Sec 21	also known as Nichols- Lay Cemetery; approximately 50 marked and 25 unmarked graves; first known interment: Orline Parker (d. 1898); Ables, Avery, Brown, Colvin, Dill, Gabel, Hallmark, Holly, Lay, Mills, Nichols, Palmer, Peterson, Sanderson and Williams are also found in this active cemetery (2) (13)
Nichols	47 - NW	T10S, R14W, Sec 8	10 to 12 unnamed and unmarked graves said to be of the Nichols family; Chania "Chaney" Nichols (1791-1855), Elizabeth Cochran Nichols (1799-?), Isaac Nichols (1790-1847) and Joshua L. Nichols (1794-?) are known to be found here (3) (13)
Nix Chapel	46 - NW	T10S, R14W, Sec 5	Nix Chapel Church of God; approximately 25 graves; first known interment: George E. Cole (1898-1955); Cantrell, Cole, Gardner, Gersh, Harris, Nix, Ray and Winsett are common to this active cemetery (2) (13)
Oak Grove	164 - NE	T11S, R11W, Sec 11	Oak Grove Church of Christ; approximately 175 graves; first known interment: Civil War veteran Jeremiah D. Cock (1846-1913); Barnett, Burnett, Byrd, Cagle, Crane, Dodd, Farris, Head, Holland, Loyd, McDowell, McNutt, Overton, Rowell, Self, Tittle and West are common to this cemetery still in use (2) (7) (13)
Old Bethel	92 - NE	T10S, R12W, Sec 24	Old Bethel Missionary Baptist Church; county highway map shows as New Bethel; approximately 370 graves; first known interment: infant daughter of J. G. & L. C. Green (b.& d. 1895); Atkins, Bailey, Buckner, Burleson, Cook, Cummings, Davis, Green, Harbin, Head, Howell, Kennemur, Kivette, Lacy, Lawrence, Loveless, Padgett, Riddle, Sartin, Sumner and Walker are common to this cemetery still in use (2) (13)

Cemetery	Locale	Location	Church Affiliation and Remarks
Old Bostick	154 - SE	T12S, R12W, Sec 12	approximately 50 graves, several unmarked; first known interment: Queen Huston (b. & d. 1863); last known interment: Addie M. Norris (1885-1980); Beauchamp, Bostick, Cochran, Green, Huguley, McGough, Underwood and Vangeertson are also found here (1) (13)
Old Green	172 - SE	T12S, R11W, Sec 7	approximately 25 graves, several unmarked; first known interment: infant daughter of B. F. and M. J. Green (b. & d. 1884); last known interment: James Lindsey (1937-1938); Ashmore, Cantrell, Ingle and Taylor are also found here (1) (13)
Old Ireland	101 - NE	T10S, R11W, Sec 9	approximately 20 unmarked graves; first known interment: Jane Nelson Wylie (1804-1834); last known interment: William Newton Donaldson (1854-1934); Atkins, Cagle, Davis, Dickinson, Loveless, Scruggs and Stanford are also found here (2) (13)
Old Liberty	138 - SW	T12S, R13W, Sec 5	Old Liberty Freewill Baptist Church; approximately 170 marked and 40 unmarked graves; first known interment: infant son of J. W. and E. C. Hightower (b. & d. 1868); Bozeman, Estes, Franks, Gann, Hardin, Homer, Markham, McKay, Phillips, Smith and Williams are common to this active cemetery (1) (13)
Old Mars Hill	166 - SE	T11S, R11W, Sec 20	8 marked and numerous unmarked graves; first known interment: Fellow Ashmore (1885-1886); last known interment: W.T. Ashmore (1846-1889); Evans, Hendon, Kendrick and Mills are found here (3) (13)
Old Miles	175 - SE	T12S, R11W, Sec 14	approximately 25 graves, several unmarked; first known interment: Mary E. Miles (1798-1869); Baughn, Harper, Lambert, Lawrence, Norris and Stricklin are also found in this active cemetery (1) (13)
Old Poplar Log	78 - NW	T10S, R13W, Sec 33	approximately 25 marked and 20 unmarked graves; first known interment: William Pollard Loden (1805-1850); last known interment: Hubert Eugene Britnell (1926-1978); Clay, Frederick, Gregg, Powell, Streetman and Thompson are also found here (2) (13)
Old Poplar Springs	174 - SE	T12S, R11W, Sec 21	Old Poplar Springs Primitive Baptist Church; approximately 75 graves; first known interment: Mary Miles (1829-1890) or Mary Jane Harper (1829-1890); last known interment: Ruby Lee Head (1934-1978); Baccus, Beasley, Green, Head, Holt, Ingle, McWhirter, Sexton and Vickery are common to this cemetery (1) (13)
Old Thompson-Cantrell	111 - SW	T11S, R15W, Sec 19	5 marked and several unmarked graves; first known interment: Harriet Cantrell (1826-1873); last known interment: Sarah Jane Thompson (1861-1918); McKenzie is also found here (2) (13)
Old Union	34 - NE	T9S, R11W, Sec 22	Old Union Baptist Church; approximately 260 graves; first known interment: Nancy Walker (1793-1868); Bates, Benefield, Brakefield, Burell, Cole, Davis, Dickinson, Edwards, Goddard, Gravitt, Hooker, Jordan, McCollough, McCormick, Scogin and Walker are common to this cemetery still in use (2) (13)
Old Zion	28 - NE	T9S, R11W, Sec 8	see Allens Factory
O'Mary	195 - SE	T12S, R11W, Sec 26	approximately 30 marked and 25 unmarked graves; first known interment: Robert McWhirter (1848-1855); last known interment: George Washington Farris (1854-1931); Farris, Harbin, Harper, Harrison, Kennedy, McGough, McWhirter, O'Mary, Widman and Wofford are common here (3) (13)
Palmer	52 - NW	T10S, R14W, Sec 19	Palmer Church; approximately 75 graves; first known interment: Susan Lucenda Spence (1876-1898); Bowling, Gann, Hood, Palmer, Peterson, Roberts and Taylor are common to this active cemetery (2) (13)
Palmer	66 - NW	T10S, R14W, Sec 1	approximately 40 graves; first known interment: infant boy Palmer (d. 1826); Barnes, Bowling, Brewer, Cox, Gann, Manscill and McKinley are also found here (3) (13)
Pearces Mill	146 - NE	T11S, R12W, Sec 7	approximately 55 graves; first known interment: Clovis Pearce (1868-1878); Brown, Cagle, Clark, Hollis, Mays, Pearce, Roberson, Sullens, Tidwell and Webb are common to this cemetery still in use (1) (13)
Philadelphia	143 - SW	T12S, R13W, Sec 18	Philadelphia United Methodist Church; 17 graves; first known interment: Delia McKay White (1873-1947); Harris, McKay and Webb are also found in this active cemetery (1) (11) (13)
Phillips	213 - NE	T10S, R11W, Sec 23	see Hyde
Pikeville (old)	141 - SW	T12S, R13W, Sec 7	Pikeville Community Cemetery; 19 marked and numerous unmarked graves; first known interment: Claude Vivian Allman (d. 1859); last known interment: William Jerry Randolph (1858-1946); Allman, Bannister, Bozeman, Free, Logan, Mathew, McKay, Neal and Willett are common to this cemetery (1) (11) (13)
Pikeville	141 - SW	T12S, R13W, Sec 7	a second Pikeville Cemetery identified in the same area as Pikeville above, with completely different interments; first known interment: Civil War soldier Robert G.W. Logan (1843-1870); last known interment: Donnie Mae Allman (1907-1998); Clay, Green, Hayes, Lolley, Meador, Melton, Terrell and Willett are also found in this active cemetery (13)
Pisgah	158 - SE	T12S, R12W, Sec 22	see Mount Pisgah
Pleasant Grove	127 - NW	T11S, R13W, Sec 7	Pleasant Grove Baptist Church, organized in 1859; approximately 420 graves; first known interment: David Morrow (1817-1887); Armstrong, Bobo, Burleson, Cantrell, Carter, Clark, Clay, Franks, Glenn, Hall, Howell, Markham, Mays, McCarley, Morrow, Peoples, Ritch, Templeton and Winsett are common to this cemetery still in use (1) (10) (13)
Pleasant Grove	200 - SE	T13S, R11W, Sec 4	Pleasant Grove Church; also known as Griggs Place or Griggs Church of Christ; approximately 330 graves; first known interment: Birdy I. Lyons (1873-1874); Aldridge, Anderson, Baccus, Beasley, Box, Butler, Davis, Estes, Grigg, Harbin, Harper, Hawkins, Heathcock, Holcomb, Hughes, Miles, Nix, O'Mary, Scrivner, Tucker, Uptain, Westbrook, Webb and Willcutt are common to this cemetery still in use (1) (13)
Pleasant Ridge	73 - NW	T10S, R14W, Sec 22	near Pleasant Ridge Freewill Baptist Church; approximately 475 graves; first known interment: William Benjamin Lewis (1810-1864); Abbott, Anderson, Avery, Ballard, Belk, Carnes, Clark, Cole, Dunn, Gann, Giddy, Godsey, Green, Mays, Miller, Mitchell, Mixon, Myland, Nichols, Palmer, Sanderson, Smith, Spence, Stone, White, Wiginton, Williams and Winsett are common to this cemetery still in use (2) (13)
Pleasant Site	108 - SW	T11S, R16W, Sec 24	Pleasant Site Freewill Baptist Church, organized in 1916; approximately 80 graves; first known interment: Thaxton Odel Dye (b. & d. 1922); Ballard, Cranford, Dye, Ferguson, Hanson, Holloway, Kennedy, Lann, Millican, Upton, Warren, Watson, Whitley and Woods are common to this cemetery still in use (2) (10) (13)
Pope	128 - NW	T11S, R13W, Sec 9	14 marked and approximately 15 unmarked graves; first known interment: James B. Pope (b. & d. 1856); last known interment: Lerah L. Pope (1860-1935); Sullens is also found here (3) (13)
Poplar Log	80 - NW	T10S, R13W, Sec 33	Poplar Log Freewill Baptist Church; approximately 90 graves; first known interment: Iolan Mitchell Boyett (1907-1954); Armstrong, Boyette, Brading, Britnell, Colburn, Cook, Giddy, Graben, Harbor, Harris, Jackson, Lee, Tucker, Webb, Wiginton and Winsett are common to this cemetery still in use (2) (13)
Poplar Springs	198 - SE	T12S, R11W, Sec 32	Poplar Springs or New Poplar Church; approximately 110 graves; first known interment: infant son of Ed Sexton (1878-1879); Beasley, Beauchamp, Harbin and Pratt are common to this cemetery still in use (1)
Potts	162 - SE	T11S, R11W, Sec 9	the grave of B. F. Potts (1883-1905) (3)
Riggs	217 - SW	T11S, R16W, Sec 1/2	the graves of Isora L. Riggs (1884-1885) and Ausy A. Riggs (1889-1890) (10)
Riley Baccus	189 - SE	T13S, R12W, Sec 11	4 members of the Baccus family; Riley J. Baccus (1812-1871); Susan F. Baccus (1848-1908), Rosanah J. Baccus (1860-?) and Jerusha I. Baccus (1867-?) (3) (13)
Robinson	36 - NW	T9S, R15W, Sec 29	9 marked and approximately 35 unmarked graves; first known interment: William M. Lochridge (1834-1855); last known interment; Victor C. Lockridge (d.1917); Belk, Clark and Northington are also found here (2) (13)
Rocky Grove	37 - NW	T10S, R15W, Sec 20	Rocky Grove Missionary Baptist Church, a black church organized in 1876; approximately 140 graves; first known interment : Easter Anne Northington (1867-1930); Belk, Blanchard, Bobo, Casey, Clifton, Colburn, Harris, Lockridge, Maddox, McFadden, Metcalf, Nelson, Northington, Owens, Smith, Spearman, Spears, Suddeth, Terrell, Thompson, Walker and West are common to this cemetery still in use (3) (10) (13)
Rocky Grove	58 - NW	T10S, R14W, Sec 32	Rocky Grove Freewill Baptist Church, organized in 1882; approximately 45 graves; first known interment: Mary J. Hallmark (1858-1889); Allison, Frye, Hall, Hallmark, Harris, Holloway, Lee, Lindley, Sanderson, Stidham and Wiginton several unmarked graves are found in the woods east of this cemetery (2) (10) (13)
Rocky Top	19 - NE	T9S, R13W, Sec 16	Rocky Top or Abundant Life Church; an active cemetery (13)
Rosebud	163 - SE	T11S, R11W, Sec 15	see Myers Hill
Rowell	171 - SE	T12S, R11W, Sec 1	6 graves; 3 Tucker's all interred in 1885; first known interment: William J. Rowell (d. 1866); last known interment: Martha Ann Rowell (1829-1899) until the recent grave of Lecil Plunket (1919-1991) (3) (13)

Cemetery	Locale	Location	Church Affiliation and Remarks
Rudicell	107 - NW	T11S, R15W, Sec 9	also known as Hamilton Cemetery before 1900; Rudicell Church; approximately 225 graves; first known interment: Mahala Hamilton (1819-1874); Ballard, Boyett, Byrd, Cantrell, Carter, Crane, Fowler, Hamilton, Harbor, Karr, Lewis, Millican, Mills, Mixon, Nix, Northington, Riggs, Rye, Rudicell, Seay, Stanford, Stone, Sumner, Todd, Watson, Weeks and Whitehead are common to this cemetery still in use (2) (13)
Scuffle Grit	145 - SE	T12S, R13W, Sec 23	see New Hope
Shelton	110 - SW	T11S, R16W, Sec 26	13 legible stones, 10 unmarked graves; first known interment: Isah Johnson (b. & d. 1856); last known interment: Louis W. May (1875-1962); Burroughs, Gilmore, Jeffreys and Shelton are found in this cemetery (2) (13)
Shiloh	68 - NW	T9S, R13W, Sec 29	Shiloh Missionary Baptist Church; approximately 375 graves; first known interment: Rosie L. Godsey (d. 1896); Carlton, Cox, Crow, Dyar, Evans, Gann, Gay, Godsey, Harper, Lewis, Manscill, Nixon, Palmer, Parker, Stanford, Stidham, Tice, Whitworth and Williams are common to this cemetery still in use (2) (13)
Shottsville	2 - NW	T9S, R15W, Sec 20	
Shottsville	9 - NW	T9S, R15W, Sec 28	Shottsville Community Methodist Church; approximately 800 graves; first known interment: Annie S. Stone (1786-1846); Abbott, Belcher, Brown, Cason, Cayson, Childers, Clanton, Emerson, Giffus, Harbor, Helms, Holland, Lann, McPherson, Miller, Palmer, Parker, Reid, Robinson, Sartain, Shotts, Stidham, Stone, Taylor, Watson, Wiginton, Williams and Wilson are common to this cemetery still in use (2) (13)
Sims	207 - NE	T10S, R11W, Sec 30	10 marked and approximately 15 unmarked graves; first known interment: Mary E. Wylie (b. & d. 1875); last known interment: John W. Lauderdale (1881-1954); Estes is also found here (3) (13)
Smith	71 - NW	T10S, R13W, Sec 17	approximately 10 graves; first known interment: Mary Ann Lewis Smith (1840-1883); last known interment: Lizzie Smith (1884-1965); Beasley is also found here (3) (13)
Smyrna	61 - NW	T11S, R15W, Sec 3	Smyrna United Methodist Church; approximately 375 graves; first known interment: Francis Massey (1819-1873); Ballard, Brown, Byrd, Cantrell, Carter, Cooper, Dupree, Goggans, Hamilton, Hanson, Harbor, Harris, Holley, Holloway, Latham, McDonald, Middleton, Millican, Mosley, Nix, Owen, Pearce, Rye, Sanderson, Stephens, Stuckey, Watson and Whaley are common to this cemetery still in use (2) (13)
Streetman	79 - NE	T10S, R13W, Sec 33	11 graves; first known interment: James H. Smith (1844-1846); last known interment: Nancy Walker Streetman (1846-1918); 2 Loden's and are also found here (2) (13)
Sullens	95 - NE	T11S, R12W, Sec 5	6 graves, 4 Sullens, 2 Burleson; Sullens are marked with a 7 foot tall marble marker with interments from 1903; Burleson are marked with casket shaped stones above the ground; first known interment: John Washington Burleson (1775-1845); last known interment: infant daughter of W.E. and S.C. Sullens (b. & d. 1903) (1) (13)
Sullins	91 - NE	T10S, R13W, Sec 23	also known as Sullins Schoolhouse, established 1891; approximately 300 graves; first known interment: Cleveland C. Mobley (b. & d. 1891); Aldridge, Berry, Burleson, Carter, Foard, Frederick, Holcomb, Holcombe, Howell, Hudson, Hughes, Jackson, Kelley, Kelly, Loden, Powell, Raburn, Sullins, Tice, Tidwell, Townley, Valentine, Weatherly and Wooldridge are common to this cemetery still in use (2) (13)
Taylor	50 - NW	T10S, R14W, Sec 17	13 graves; first known interment: Civil War soldier Sgt. James Amon Taylor (1835-1898); Palmer, Tice and Williams are also found here; 5 members of the Taylor family were buried on April 20, 1920 as the result of injuries suffered in a tornado; this cemetery is still in use (2) (13)
Terrell	132 - SW	T11S, R14W, Sec 15	10 marked graves; first known interment: Nancy Terrell (1838-1874); last known interment: William J. Hays (1886-1938); Clark, Dunn and Hester are also found here (3) (13)
Terrell	134 - SW	T11S, R13W, Sec 19	
Terrell	135 - SW	T11S, R14W, Sec 24	see Williams
Terrell	140 - SW	T12S, R14W, Sec 1	15 marked and 3 unmarked graves; first known interment: Elizabeth Terrell (1810-1871); Allman and Green are common to this active cemetery (1)
Thompson	112 - SW	T11S, R15W, Sec 32	approximately 50 marked and 30 unmarked graves; first known interment: William Armstrong (1770-1843); last known interment: Minnie Aquilla Gilliland (1882-1979); Armstrong, Aston, Camp, Cantrell, Chandler, Gilliland, Karr, Parker, Riggs, Thompson and Wright are common to this cemetery (2) (13)
Thornhill	103 - NE	T10S, R11W, Sec 27	Thornhill Church of Christ; approximately 325 graves; first known interment: Simeon H. Putman (1812-1838); Burleson, Campbell, Chastain, Cox, Daniel, Dickinson, Dodd, Fell, George, Gilbert, Hulsey, Kimbrough, Nichols, Postell, Southern, Stephenson, Tittle and Turner are common to this cemetery still in use (2) (13)
Trinity	100 - NE	T10S, R11W, Sec 5	Trinity Missionary Baptist Church; approximately 50 marked and 20 unmarked graves; first known interment: O. E. Pickard (1898-1899); Bowen, Butler, Dye, Harrison, Southern and Yancey are common to this cemetery still in use (2) (13)
Union Chapel	191 - SE	T13S, R12W, Sec 12	Union Chapel Freewill Baptist Church; approximately 150 graves; first known interment: Hollie Eads (1899-1901); Alexander, Bryant, Burgess, Eads, Goodwin, Green, Johnson, Ingram, Long, Panter, Pratt, Sayre, Schoen, Tidwell, Threadgill, Vickery and Warren are common to this cemetery still in use (1) (13)
Union Grove	98 - NE	T9S, R11W, Sec 25	Union Grove Congregational Christian Church; approximately 480 graves; first known interment: Gracie M. Turner (1896-1899); Anthony, Baker, Brakefield, Burnett, Carr, Cox, Davis, Dees, Downs, Farley, Goddard, Heard, Heatherly, Hill, Hyde, Kilpatrick, Lee, Reynolds, Rutledge, Scruggs, Self, Setliff, Stone, Thrasher, Tullis, Turner, Wamsley and Williams are common to this cemetery still in use (2) (13)
Union Hill	83 - NE	T9S, R12W, Sec 30	Union Hill Freewill Baptist Church; approximately 575 graves; first known interment: Neve Ann Tyra (1899-1900); Anglin, Black, Burleson, Cantrell, Frederick, Godsey, Gunnin, Hudson, Hulsey, Jackson, Kennedy, Lacey, Lacy, Langston, Lawler, Ledlow, Lolley, Mitchell, Nabers, Purser, Raburn, Rayburn, Stidham, Trapp, Tyra, Vance, Wooten and Yielding are common to this cemetery still in use (2) (13)
Unity	221 - NW	T9S, R13W, Sec 29	Unity Church; approximately 10 graves; first known interment: Albert C. Baty (1935-2001); Ables, Johnson and Mitchell are also found in this active, contemporary cemtery (13)
Vaughn	183 - SE	T12S, R12W, Sec 28	the grave of Marge Vaughn and several unmarked graves (3)
Walker Baccus	197 - SE	T12S, R11W, Sec 31	several unmarked graves and the marked graves of Walker Baccus (1846-1922) and Mary Elizabeth Curl Baccus (1863-1894) (3) (13)
Weatherly	86 - NE	T10S, R12W, Sec 17	12 marked and 10 unmarked graves; first known interment: Asenath Mickles Weatherly (1813-1880); last known interment: James Calvin Weatherly (1853-1927) (2) (13)
Weeks	192 - SE	T12S, R11W, Sec 29	near Rock City Church; approximately 30 graves, several unmarked; first known interment: Ann Hallmark (1847-1863); last known interment: Paul Byrd (1900-1968); Head, Ingle and McWhirter are also found here (1) (13)
West Alabama	184 - SE	T13S, R13W, Sec 1/12	West Alabama Memorial Gardens, Gu-Win Memorial Gardens, Heritage Memorial Gardens or Marion County Memorial Gardens; approximately 460 graves; first known interment: John C. Couch (1922-1963); Bolen, Burnett, Estes, Fisher, Flippo, Franks, Gann, Green, Kivette, Lawrence, Loden, Martin, Mills, Moore, Nipper, Smith, Webb, Weeks and Whitehead are common to this new and active cemetery (1) (13)
Whitehouse	104 - NE	T11S, R11W, Sec 6	Whitehouse Church of Christ; approximately 375 graves; first known interment: A. H. Caddle (1813-1872); Atkins, Bailey, Burleson, Carr, Caudle, Chastain, Doss, Farris, Garrard, Howell, Kennedy, Logan, Poore, Self, Smith, Threadgill, Weatherly and Whitehead are common to this cemetery still in use (1) (13)
Whitehouse	105 - NE	T11S, R11W, Sec 6	Whitehouse Church of Christ, established 1845 (10)
Williams	135 - SW	T11S, R14W, Sec 24	also known as Terrell Cemetery; approximately 20 marked and 8 unmarked graves; first known interment: William Luther "Buck" Terrell (1849-1891); Alison, Cantrell, Holcomb, Morrow, Peoples and Williams also found in this cemetery still in use (3) (13)
Winfield City	186 - SE	T13S, R12W, Sec 8	approximately 1,200 graves dating from the late 19th century to the present; Aston, Beasley, Bowling, Caddell, Champion, Dickinson, Dodson, Earnest, Franks, Harris, Hill, Loden, Mays, McDonald, Miles, Smith, Stalcup, Trull, Vickery, Webster, Weeks and Westbrook are common to this active cemetery (1) (13)
Zion	185 - SE	T13S, R12W, Sec 6	Zion Missionary Baptist Church, organized in 1835; approximately 725 graves; first known interment: Mary Bowlan (1785-1848); Adkins, Benton, Berryhill, Bowlan, Braswell, Burleson, Corkren, Davis, Dickenson, Elliott, Estes, Franks, Gann, Green, Hawkins, Jones, Langley, Lenahan, Markham, May, Parr, Reed, Shirey, Smith, Vanderver, Webb and Weeks are common to this active cemetery(1) (10) (13)

Cemeteries of Unknown Name

Cemetery	Locale	Location	Church Affiliation and Remarks
Unknown	8 - SE	T12S, R12W, Sec 9	
Unknown	131 - SW	T11S, R13W, Sec 16	
Unknown	209 - NE	T10S, R12W, Sec 15	5 graves; first known interment: ??? ***Bottoms*** (1882-1885); last known interment: Frances ***Burlason*** (1851-1906) **(2)**
Unknown	215 - NW	T10S, R15W, Sec 35	approximately 10 marked graves; first known interment: S. H. ***Blanchard*** (1809-1900); last interment in 1923 **(10)**

Cemeteries of Uncertain Location

Cemetery	Locale	Location	Church Affiliation and Remarks
Adkins	180 - SE	T12S, R13W, Sec 23	also known as Logan Cemetery; 16 graves, 7 of those ***Adkins***; first known interment: Garphelia ***Atkins*** (1856-1862); last known interment: Mrs. J. E. ***Green*** (1845-1918); ***Franks*** is also found here **(1) (13)**
Allman	not plotted	Guin	a new cemetery of 3 graves; Council D. ***Allman***, Sr. (1935-2009), Millie Grace ***Cook*** (1918-2010) and Evelyn Metcalfe ***Jones*** (1915-2005) **(13)**
Atkins	62 - NW	T11S, R15W, Sec 4	a single marker for Ica and Rebecca ***Atkins*** and five ***Atkins*** children; all five children died between August 1862 and August 1863; first known interment: Garphelia ***Atkins*** (1856-1862); last known interment: Rebecca Ann ***Atkins*** (1824-1866) **(3) (13)**
Ballard	67 - NW	T10S, R14W, Sec 3	13 marked and approximately 35 unmarked graves; first known interment: Newton ***Lewis*** (1835-1849); last known interment: Dolley ***Ballard*** (b. & d. 1916) **(2)**; ***Brown, Palmer*** and ***Williams*** are also found here; a second source refers to this as Brown and Ballard Cemetery **(4) (13)**
Blanchard	not plotted	T10S, R14W, Sec 35	11 graves; first known interment: Uriah H. ***Blanchard*** (1768-1850); last known interment: Sarah Jane ***Blanchard*** (1853-1931); ***Hall, McCollum, Spears*** and ***Swanigan*** are also found here **(13)**
Beaver Creek	not plotted	unknown	an active cemetery **(13)**
Berryhill	not plotted	Winfield	the graves of William ***Berryhill*** (1848-1850) and War of 1812 soldier William ***Berryhill*** (1781-1863) are known to be found here **(13)**
Bethel	not plotted	Dime Community	5 graves; ***Lacy, Loveless*** and ***Riddle*** are known to be found in this inactive cemetery **(13)**
Brown-Ballard	not plotted	unknown	12 graves; first known interment: William Marion ***Brown*** (1835-1864); last known interment: Susan F. ***Brown*** (1838-1921); ***Ballard, Palmer*** and ***Williams*** are also found here **(13)**
Burnett	not plotted	unknown	approximately 35 graves; first known interment: Betty ***Guthrie*** (d. 1888); ***Burnett, Lang, McCombs, McLemore*** and ***Tesseneer*** are common to this active cemetery **(13)**
Camp Ground	203 - SE	T13S, R11W, Sec 17	approximately 10 marked and 16 unmarked graves; first known interment: Lucy R. ***Beasley*** (1820-1859); last known interment: Judge Tildon ***Beasley*** (1875-1950); ***Lee*** and ***Oden*** are also found here **(2) (13)**
Campbell	125 - NW	T11S, R14W, Sec 11	the marked graves of Clarinda ***Campbell*** (1851-1895) and Polly ***Glasscock*** (1810-?) along with several unmarked graves **(3) (13)**
Davis-Hober	not plotted	near Brilliant	Alfonso ***Davis*** (1917-1946) and Emmet ***Horber*** (1890-1950) along with approximately 20 unmarked graves **(11)**
Dickinson	187 - SE	T13S, R12W, Sec 9	located in a pasture behind the home of Alvin ***Beasley***; 12 marked and 2 unmarked graves; first known interment: William T. ***Dickinson*** (1844-1869); last known interment: Elizabeth "Bettie" ***Dickinson*** (1826-1900) **(1) (13)**
Fig Hill	not plotted	unknown	an active cemetery **(13)**
Franks	181 - SE	T12S, R13W, Sec 26	11 marked graves and several marked with stones; first known interment: Lemuel B. ***Franks*** (1821-1858) or Eliza A. ***Franks*** (1825-1858); last known interment: Mariah Lyons ***Franks*** (1847-1922); ***Gann, Hunt, Jones*** and ***Lyons*** are also found here **(3) (13)**
Frederick	97 - NE	T9S, R12W, Sec 25	the graves Penelope Burleson ***Frederick*** (1840-1908), Peter Napoleon ***Frederick*** (1861-1891) and Hezekiah Gideon ***Frederick*** (1838-1912) **(3) (13)**
Frye	210 - SW	T11S, R14N. Sec 21	6 marked and approximately 10 unmarked graves; first known interment: Emlly (sic) ***Rollens*** (1860-1875); last known interment: C. H. ***West*** (1856-1927) **(2)**
Gilmore	not plotted	Camp Beat area	the grave of James Russell ***Gilmore*** (1820-1855) is known to be found here **(10) (13)**
Hackleburg	not plotted	Hackleburg	the graves of Caroline Samson ***Ramey-Hall*** (1905-1983) and Josie Hallmark ***Tittle*** (1925-1950) are known to be found here **(13)**
Heiberger	not plotted	unknown	Heiberger United Methodist Church; an active cemetery of approximately 10 graves; first known interment: R.D. "Willie" ***Crocker*** (1914-1985); ***Avery, Davis, Dunkin, Holifield, Oswald*** and ***Walton*** are also found here **(13)**
Hines	not plotted	Bear Creek	Hines Memorial Baptist Church; approximately 10 graves; first known interment: Donald Ray ***Thompson*** (1938-1988); ***Berrian, Chaney, Frederick, Gordon, Heatherly*** and ***Wallace*** are also found in this active cemetery **(13)**
Hodges	16 – NW	T9S, R13W, Sec 5	11 marked and approximately 40 unmarked graves; first known interment: Liby ***Winsett*** (d. & d. 1811); ***Downs, Hodges*** and ***Winsett*** are common to this active cemetery **(3) (13)**
Holcomb	81 - NE	T10S, R13W, Sec 34	5 marked and approximately 15 unmarked graves; first known interment: Nelley ***Holcomb*** (1798-1855); last known interment: Mary ***Burleson*** (1830-1906) **(3)**
Howe	133 - SW	T11S, R14W, Sec 15	one unmarked grave and John W. ***Howe*** (1869-1918) **(3)**
Logan	151 - SE	T12S, R13W, Sec 11	4 marked and 4 unmarked graves; all ***Logan***; H.C. (1882-1884), J.C. (1825-1898), G.W. (1875-1898) and Margaret Catherine ***Logan*** (1840-1914) **(2) (13)**
Logan	180 - SE	T12S, R13W, Sec 23	see Adkins
Logan	not plotted	unknown	9 graves; first known interment: Robert McKinley ***Logan*** (1799-1870); last known interment: Margaret Catherine ***Logan*** (1840-1914) **(13)**
Mann	214 - NE	T10S, R21W, Sec 10	members of the ***Kelly*** and ***Mann*** families; the grave of Susan Elizabeth ***Mann*** (1823-1887) is known to be found here **(8) (13)**
Mayo	144 - SW	T12S, R13W, Sec 19	9 marked and approximately 15 unmarked graves; first known interment: H.T. ***Bolin*** (1870-1871); last known interment: an infant ***Mayo*** (b. & d. 1892); ***Hays*** and ***Hughes*** are also found in this inactive cemetery **(2) (13)**
Merikey	not plotted	T11S, R15W, Sec 18	approximately 10 to 15 graves; first known interment: John ***Nelson*** (d. 1899, at 65); last known interment: Robert "Bob" ***Nelson*** (d. 1906, at 35); ***Hanson, Northington, Terrell*** and ***Young*** are also believed to be found here **(10) (13)**

Cemeteries of Uncertain Location (Continued)

Cemetery	Locale	Location	Church Affiliation and Remarks
Military Ford	not plotted	Hamilton	the grave of John Dabney ***Terrell***, Sr. (1775-1850) **(13)**
Mills	116 - SW	T11S, R15W, Sec 27	approximately 10 unmarked graves and the graves of Auna ***Mills*** (1840-1886) and Henry Willis ***Mills*** (1818-1887) **(2) (13)**
Mount Willing	not plotted	Guin	an active cemetery **(13)**
New Bethel	not plotted	Lumball	New Bethel Baptist Church; approximately 50 graves; first known interment: J.F. ***Loveless*** (1892-1896); ***Cook, Hollis, Howell, Loveless*** and ***Morrow*** are common to this cemetery still in use **(13)**
Old Manscill	51 - NW	T10S, R14W, Sec 18	14 graves, 1 marked Martha Jane ***Manscill*** (1832-1907); James J. ***Manscill*** (1833-1864), William ***Mansell*** (1795-1842) and Morning Dove ***Mansell*** (1800-1835), the third great grandmother of Elvis Presley, are said to also be buried here **(2) (13)**
Old Roberts	202 - SE	T13S, R11W, Sec 17	on top of hill behind R. J. Carters house; 4 marked and 17 unmarked graves; first known interment: L. G. ***Caddel*** (1885-1887); last known interment: Joshua W. ***Roberts*** (1820-1897); ***Jeffers*** is also found here **(1) (13)**
Ozbirn	76 - NW	T10S, R14W, Sec 36	approximately 20 graves, several unmarked; first known interment: Mary Adline Davis ***Ozbirn*** (1832-1866); last known interment: Henry N. ***Allison*** (1879-1932); ***Holley, Langston*** and ***Palmer*** are also found here **(4) (13)**
Poor House	77 - NW	T11S, R14W, Sec 2	no markers found **(3)**
Real	117 - SW	T11S, R15W, Sec 28	5 members of the ***Real*** family; first known interment: George ***Real*** (1815-1858); last known interment: Sarah Portman ***Real*** (1793-1872) **(3) (13)**
Riggins	212 - NW	T11S, R14E Sec 16	a black cemetery with numerous unnamed and unmarked graves **(3)**
Robert Mann	not plotted	Bear Creek	3 graves; Penelope ***Burleson*** (1840-1908), Hezekiah Gideon ***Frederick*** (1838-1912) and John Thomas ***Frederick*** (1872-1902) **(13)**
Seely	not plotted	unknown	the grave of John Madison ***McWhirter*** (1858-1907) is known to be here **(13)**
Sexton	not plotted	T11S, R15W, Sec 25	off County Road 94 not far from the intersection of County Highway 435; first known interment in 1909; last known interment: Robert L. ***Sexton*** (1906-1960); ***Fikes*** and ***Gregory*** are also found in this small family cemetery **(10) (13)**
Smith	204 - SE	T13S, R11W, Sec 16	in a pasture south of old U.S. 78; 9 graves; first known interment: Maryan ***Smith*** (1851-1895); last used in 1965 **(1)**
Stidham	208 - NW	T9S, R14W, Sec 36	4 marked, all ***Stidham***, 1 unmarked grave; first known interment: Wesley ***Stidham*** (1812-1880); last known interment: Parker ***Stidham*** (1883-1959) **(3)**
Unknown	not plotted	in Brilliant T21S, R12W, Sec 11	a black cemetery with 3 marked and numerous unmarked graves; known interments: John C. ***Heflin*** (1900-1918), Alfonza ***Davis*** (1917-1946) and Emmet ***Horber*** (1890-1950) **(3)**
Weatherford	not plotted	near Shottsville	the graves of Martha Thorton ***Weatherford*** (1833-1863) and William ***Newton*** (d.1863) **(3)**
West	not plotted	2.1 miles west of Co. Rd. 35 in Fulton Bridge	21 marked graves; first known interment: Emley ***Rollens*** (1860-1875); last known interment: Casandra Lewis ***West*** (1850-1929); ***Cantrell, Cody*** and ***Trulove*** are also found here **(10) (13)**
Whittle	not plotted	off Co. Rd. 124 in Rye Beat	5 unmarked graves and the marked grave of Ann Bowling ***Rye*** (1821-185?); ***Dupree*** and ***Lewis*** are also known to be found here **(10) (13)**

Sources

1. Stalcup, Dorothy Shores and William Spann. *Cemetery Inscription of Marion County, Alabama, Volume 1.* Winfield, Alabama: published by the authors, 1979.
2. Stalcup, Dorothy Shores and William Spann. *Cemetery Inscription of Marion County, Alabama, Volume 2.* Winfield, Alabama: published by the authors, 1980.
3. Stalcup, Dorothy Shores and William Spann. *Cemetery Inscription of Marion County, Alabama, Volume 3.* Winfield, Alabama: published by the authors, 1982.
4. Franklin, Lisa. *Tracking Your Roots.* 14 November, 1997. <http://members.aol.com/GenWebLisa/marioncocem.htm>.
5. Floyd A. Guthrie of Carbon Hill, Alabama.
6. Personal records of Roland M. Harper, 1921-1947, not published.
7. Personal correspondence with Joel S. Mize.
8. Personal correspondence with Nancy Mann Davis of Lithonia, Georgia.
9. Personal correspondence with Col. Holcomb of St. Clair County, Alabama.
10. *The Heritage of Marion County, Alabama, Vol. 47.* Clanton, Alabama: Heritage Publishing Consultants, Inc., 2000.
11. AlGenWeb Archives. *Marion County, Alabama.* 2 June, 2004. <http://ftp.rootsweb.com/pub/usgenweb/al/marion/cemetery/>.
12. Alabama Cemetery Preservation Alliance. 7 July 2006. <http://www.alabama-cemetery-preservation.com>.
13. *Marion County Cemeteries*. 29 March 2016. <http://www.findagrave.com>.

Numerical List of Cemeteries

1. Donham	10. Fairview	19. Rocky Top	27. Fairview	33. Mountain Home
2. Shottsville	11. Lockridge	20. Lindsey	28. Allens Factory	34. Old Union
3. Miller	12. Bethany	21. Fortner	28. Factory	35. Bexar
4. Liberty Hill	13. Davis	22. Antioch	28. Old Zion	36. Robinson
5. Childers	14. Mount Carmel	23. Miller	29. John Bull	37. Rocky Grove
6. Newburg	15. Mount Olive	24. New Prospect	30. Bear Creek No. 1	38. Gann
7. Nichols	16. Hodges	25. Lower Hackleburg	31. Bear Creek City	39. Concord
8. Unknown	17. Lawler	25. Middle	32. Arnold	40. Mount Zion
9. Shottsville	18. Mount Zion	26. Cochran	32. Lizard Lope	41. Cockrell-Cofield

Numerical List of Cemeteries (Continued)

42. Lawhon
43. Goggans
44. Bethlehem
46. Nix Chapel
47. Nichols
48. Lockridge
49. Galbreath
50. Taylor
51. Old Manscill
52. Palmer
53. Nichols
54. Chestnut Grove
55. Galbreath
56. Hamilton
57. Mangum
58. Rocky Grove
59. Key
60. Barnesville
61. Smyrna
62. Atkins
63. Lebanon
64. Cooper
65. New Hope
66. Palmer
67. Ballard
68. Shiloh
69. Mount Hope
70. Antioch
71. Smith
72. Cox
73. Pleasant Ridge
74. Love Joy
75. Hamilton
76. Ozbirn
77. Poor House
78. Old Poplar Log
79. Streetman
80. Poplar Log
81. Holcomb
82. Burnt House
83. Union Hill
84. Green
85. Frederick
86. Weatherly
87. Burleson
88. Burleson
89. Burleson
90. Armstrong
91. Sullins
92. Old Bethel
93. Burleson
94. Cagle
95. Sullens
96. Happy Hill
97. Frederick
98. Union Grove
99. Ireland
100. Trinity
101. Old Ireland
102. New Hope
103. Thornhill
104. Whitehouse
105. Whitehouse
106. Haley
107. Rudicell
107. Hamilton
108. Pleasant Site
109. Holligan- Moore
110. Shelton
111. Old Thompson-Cantrell
112. Thompson
113. Friendship North
114. Cooper
114. Johnson Graveyard
115. Cooper
116. Mills
117. Real
118. Duke
119. Ballard
120. Carter
120. Lewis
121. Cantrell
122. Fulton Bridge
122. Clark
123. Cantrell-Young
124. Bishop
125. Campbell
126. Donham
127. Pleasant Grove
128. Pope
129. Moses
130. McKinley
131. Unknown
132. Terrell
133. Howe
134. Terrell
135. Williams
135. Terrell
136. Green Springs
138. Old Liberty
139. Liberty
140. Terrell
141. Pikeville
142. Flurry
143. Philadelphia
144. Mayo
145. Scuffle Grit
145. New Hope
146. Pearces Mill
147. Bethlehem
148. Mount Joy
149. Center
150. Fowler
151. Logan
152. Mount Pleasant
153. Brilliant Memorial
154. Old Bostick
155. Boston
156. Mount Olive
157. Friendship-Dodin
158. Mount Pisgah
158. Pisgah
159. May and Akers
160. Brock
161. Barton
162. Potts
163. Rosebud
163. Myers Hill
164. Oak Grove
165. Cagle
166. Old Mars Hill
167. Bethel
168. Crooked Creek
169. Burleson-Logan
170. Gold Mine
171. Rowell
172. Old Green
172. Green
173. Holcomb
173. Halcomb
174. Old Poplar Springs
175. Old Miles
175. Miles
176. Mosley
177. Nesmith
178. Caudle
179. Guin City
180. Adkins
181. Franks
182. New Hope
183. Vaughn
184. West Alabama
184. Gu-Win
184. Heritage
184. Marion County
185. Zion
186. Winfield City
187. Dickinson
188. Goodwater
189. Riley Baccus
190. Fairview
191. Union Chapel
192. Weeks
193. Hallmark
194. Holcomb
195. O'Mary
196. Beasley
197. Walker Baccus
198. Poplar Springs
199. Liberty
200. Pleasant Grove
200. Griggs Place
201. Dutton
202. Old Roberts
203. Camp Ground
204. Smith
205. Cedar Tree
206. Mays
207. Sims
208. Stidham
209. Unknown
210. Frye
211. Burlison
212. Riggins
213. Hyde
213. Phillips
214. Mann
215. Unknown
216. Hughes
217. Riggs
218. Mays-Edmonds
219. New Mount Carmel
220. Cherry Hill
221. Unity
222. Gravel Springs

MARSHALL COUNTY

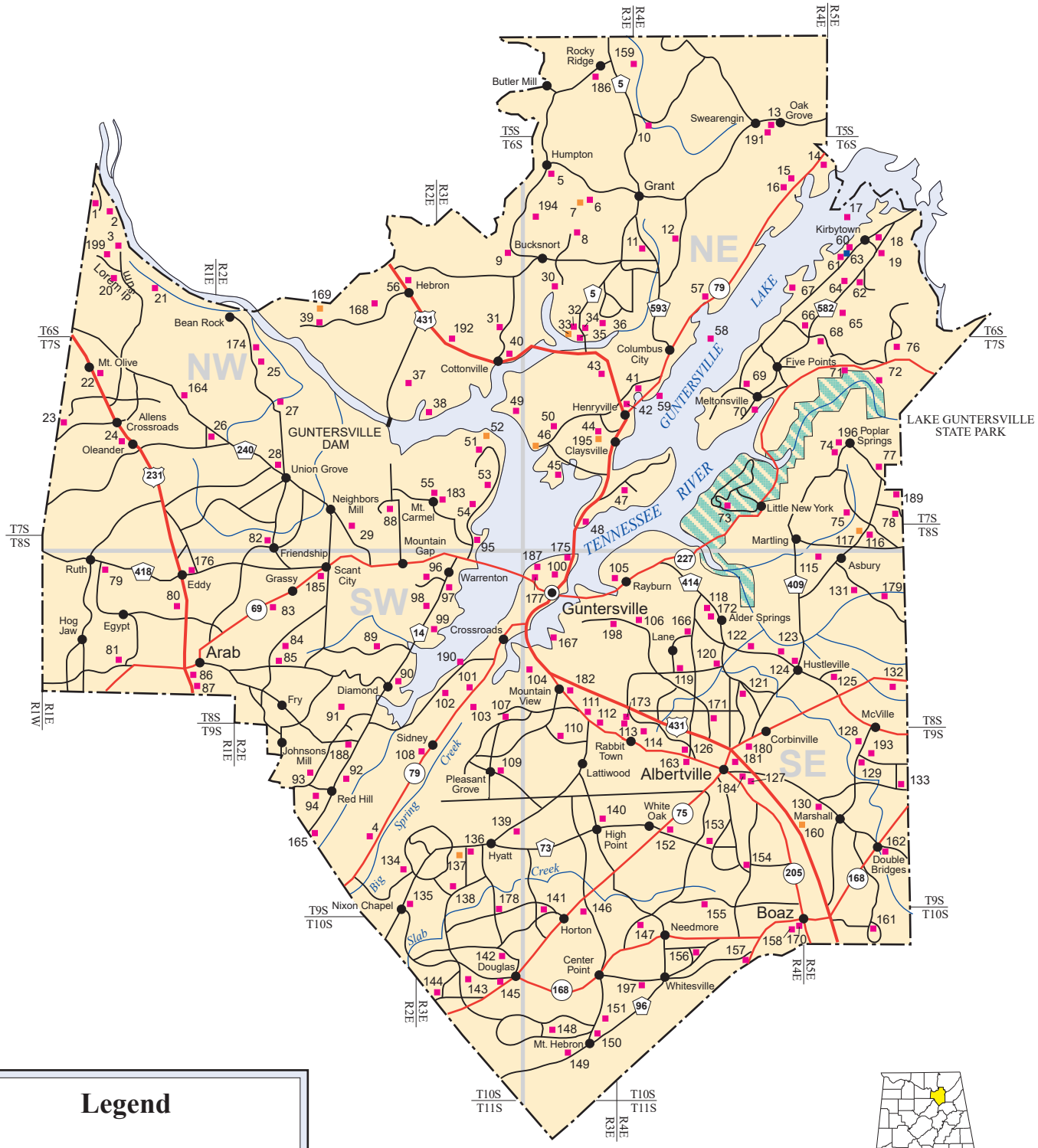

Legend

- 32 Cemetery of known name and location
- 52 Cemetery of unknown name
- 60 Cemetery of uncertain location
- County seat
- City, town or village

0 5 10 miles

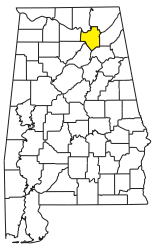

Produced by the Dept. of Geography
College of Arts and Sciences
The University of Alabama

Cemetery	Locale	Location	Church Affiliation and Remarks
Alder Springs	118 - SE	T8S, R4E, Sec 16	Alder Springs Cumberland Presbyterian Church; approximately 540 graves; first known interment: Elizabeth ***Baugh*** (1832-1868); ***Baugh, Benson, Blackwell, Colquitt, Cryer, Cunningham, Filmore, Grantland, Grindle, Hall, Hicks, Holder, Lang, Malone, Mathis, McDaniel, Moore, Parris, Parrish, Reagan, Riddle, Romines, Ross, Swords, Todd, Vandergriff*** and ***Vaughn*** are common to this cemetery still in use **(1) (16)**
Anderson	90 - SW	T8S, R2E, Sec 25	see Diamond
Anderson-Able	49 - NW	T7S, R3E, Sec 16	7 marked graves as well as several with fieldstones only; first known interment: Lavina Thompson ***Anderson*** (1813-1845); last known interment: Robert L. ***Able*** (b. & d. 1885) **(1) (16)**
Arab City	87 - SW	T8S, R1E, Sec 26	also known as Arab Memorial Cemetery; an active cemetery of over 2,500 graves; ***Adams, Allen, Bagwell, Bates, Bennefield, Bentley, Black, Brown, Campbell, Carter, Cooley, Cox, Gober, Hinds, Isom, King, Marsh, Pate, Rigsby, Sorter, Thompson*** and ***Wright*** are common to this cemetery still in use **(1) (16)**
Arab Memorial	87 - SW	T8S, R1E, Sec 26	see Arab City
Asbury	116 - NE	T7S, R5E, Sec 32	Asbury United Methodist Church; approximately 820 graves; first known interment: Jesse A. ***Rains*** (1885-1886); ***Ashley, Baker, Bearden, Brooks, Buchanan, Centers, Conway, Davis, Hill, Johnson, Joiner, King, Kirby, Lambert, Lee, Machen, Masters, McClendon, McNair, Moore, Oliver, Pinson, Rains, Strange, Terrell, Thomason, Thrash, Tucker, Upton*** and ***Wilabay*** are common to this cemetery still in use **(1) (16)**
Ashburn	6 - NE	T6S, R3E, Sec 11	behind K.D.S. School; approximately 10 marked graves and many unmarked; first known interment: Byrd ***Ashburn*** (1802-1868); last known interment: Boyd ***Looney*** (1908-1993); ***Ashburn, Craig, Derrick, Sims, Starnes, Thomas, Watkins*** and ***Whitaker*** are common to this cemetery **(1) (16)**
Ayres-Foster	183 - NW	T7S, R2E, Sec 30	13 graves; first known interment: Mildred Arthur Creighton ***Foster*** (1810-1883); ***Alford, Ayers, Hickman, Miller, Ramsey, Smale*** and ***Thomason*** are also found in this active cemetery **(1) (16)**
Beard	2 - NW	T6S, R1E, Sec 16	also called Beard's Bluff Cemetery; 4 marked graves and about 20 unmarked stone crypts; known interments: W.C.J.R. (1815-1840), Marion ***Willmouth*** (1814-1840), T. ***Sulcer*** (1856?-1884) and one ***Street***; a second source indicates the surnames of ***Dunlap, Hill*** and ***Owen*** from 20th century interments **(1) (16)**
Beards Bluff	2 - NW	T6S, R1E, Sec 16	see Beard
Beech Spring	25 - NW	T7S, R2E, Sec 6	Beech Spring Baptist Church; approximately 100 graves; first known interment: Eleanor ***Martin*** (1818-1875); ***Artis, Baker, Brown, Cagle, Carter, Couch, Doggett, Dunn, Haney, Hensley, King, Leach, McDermott, Mead, Nolan, Shaver, Taylor*** and ***Walker*** are common to this cemetery still in use **(1) (16)**
Bennett	97 - SW	T8S, R3E, Sec 7	approximately 10 graves; first known interment: Benjamin L. ***Bennett*** (1807-1860); last known interment: John May ***Bennett*** (1871-1953); ***Eubanks*** and ***Hall*** are also found here **(16)**
Berry-Brookshire	94 - SW	T9S, R2E, Sec 16	Red Hill Church, established 1851; approximately 250 graves; first known interment: James W. ***Boling*** (1859-1874); ***Berry, Billingsley, Brookshire, Buchanan, Downs, Eads, Holley, Johnson, Kritner, Mann, Mayo, Nolen, Oden, Ryan, Stephens, Warren*** and ***Williams*** are common to this cemetery still in use **(1) (16)**
Bethany	146 - SE	T9S, R3E, Sec 36	Bethany Baptist Church; approximately 520 graves; first known interment Jane ***Hill*** (1858-1892); ***Bennefield, Bobo, Buckelew, Chaffin, Corbin, Crawford, Eubanks, Glassco, Hayes, Haynes, Hill, Hornsby, Jones, Kendrick, Maddux, Pankey, Teal, West*** and ***Whitehead*** are also common to this cemetery still in use **(1) (16)**
Bethlehem	106 - SE	T8S, R4E, Sec 18	
Bethlehem	142 - SW	T10S, R3E, Sec 9	Bethlehem Church; approximately 100 graves; first known interment: Sarah ***Douglas*** (1828-1881); ***Carroll, Denson, Douglas, Horton, Murray, Smith, Willis*** and ***Williams*** are common to this active cemetery **(1) (16)**
Bethsaida	161 - SE	T10S, R5E, Sec 5	Bethsaida Baptist Church; approximately 655 graves; first known interment: Sarah ***Smith*** (d. 1883); ***Alewine, Bruce, East, Ellis, Freeman, Garrard, Head, Holmes, Ingram, Jolly, Lester, Nail, Putman, Simpson, Smith, Summers, Whitt, Williams, Wilson*** and ***Young*** are common to this active cemetery **(1) (16)**
Beulah	130 - SE	T9S, R5E, Sec 18	Beulah Baptist Church constituted 1882; approximately 1,450 graves; first known interment: infant ***Gillespie*** (b. & d. 1880); ***Baldwin, Bell, Brown, Bright, Birdsong, Daniel, Edmonson, Garrard, Jordan, Miller, McDonald, Oliver, Seay, Sanders, Smith*** and ***Wells*** are also common to this active cemetery **(1) (14) (16)**
Bevill	62 - NE	T6S, R5E, Sec 29	see Fairview
Black	3 - NW	T6S, R1E, Sec 21	11 graves; known interments: David ***Terry*** (1848-1930), Laura Dixie ***Couch*** (1906-1908) and Earl Clifton ***Couch*** (1904-1912); ***Black*** and ***Morris*** are also common to this cemetery **(1) (16)**
Blessing	133 - SE	T9S, R5E, Sec 9/16	Blessing Church of Christ; approximately 200 graves; first known interment: Jane C. ***Costner*** (1834-1895); ***Blessing, Costner, Crutchfield, Dickson, Frasier, Kendrick, Long, McDaniel, Miller, Pack, Parker, Richards, Roberson, Stewart, Stone*** and ***Willmore*** are common to this cemetery still in use **(1) (16)**
Boaz	170 - SE	T10S, R5E, Sec 6	Boaz First Baptist Church, also known as Boaz City Cemetery; approximately 200 graves; first known interment: M.S.L. ***Bishop*** (1860-1861); ***Barrett, Burden, Gillespie, Groover, McCleskey, McGinnis, Noel, Owens, Roberts, Sparks*** and ***Tidwell*** are common to this cemetery still in use **(1) (16)**
Bodine	102 - SW	T8S, R3E, Sec 31	approximately 70 marked as well as many graves marked with fieldstones; first known interment: War of 1812 soldier James ***Bodine*** (1793-1836); ***Blaugh, Burks, Copeland, Cosby, Cox, Deerman*** and ***McWhorter*** can also be found in this cemetery still in use **(1) (16)**
Boshaat	16 - NE	T6S, R4E, Sec 14	see Preston
Boyles	91 - SW	T8S, R2E, Sec 34	approximately 40 graves; first known interments: Mary Ann ***Brazelton*** (d. 1880); ***Ashley, Boyles, Brazelton, Cox, Griffin, Noble, Pounds*** and ***Shirley*** are common to this cemetery still in use **(1) (16)**
Brashers	119 - SE	T8S, R4E, Sec 29	Brashers Chapel Methodist Church; approximately 660 graves; first known interment: Pricilla ***Hill*** (1847-1884); ***Bright, Colquitt, Davis, Ennis, Farmer, Floyd, Gunnells, Hill, Kennedy, Lang, Lowden, Lusk, Minor, Motley, Peppers, Smith, Sparks, Stanfield, Tabor*** and ***Webb*** are common to this active cemetery **(1) (16)**
Brashiers Chapel	85 - SW	T8S, R2E, Sec 29	New Brashiers Chapel United Methodist Church; approximately 1,100 graves; first known interment: Mary ***Tuttle*** (d. 1866); ***Alexander, Bagwell, Bales, Bodine, Brashier, Bright, Brown, Clemons, Cobb, Coker, Cox, Deerman, Franklin, Green, Hardin, Hill, Hunt, Hyde, Johnson, Leak, Maze, Noble, Pesnell, Prentice, Reynolds, Roberts, Smith, Summerlin, Thompson*** and ***Wright*** are common to this active cemetery **(1) (16)**
Brocks Chapel	164 - NW	T7S, R1E, Sec 11	Brocks Chapel Church; approximately 100 graves; first known interment: Pearl Walker ***Whisenant*** (1894-1972); ***Beal, Busler, Creach, Decker, Green, Hawkins, King, Lankster, Mitchell, Morrow, Quillin, Shaver, Tielking, Walker, Whisenant*** and ***Wilson*** are common to this active cemetery **(16)**
Brookwood	83 - SW	T8S, R2E, Sec 8	see Rocky Mount
Center Point	76 - NE	T6S, R5E, Sec 33	Center Point Church; approximately 50 graves; first known interments: Ada Belle ***Collins*** (1871-1876) and Rhoda Lee ***Collins*** (1871-1876); ***Godwin, Jaco*** and ***Smith*** are also common to this active cemetery **(1) (16)**
Chandler	58 - NE	T7S, R4E, Sec 4	Cary Johnson ***Woodall*** (1790-1836) and Willis ***Woodall*** (1785-1836) are known to be found here **(16)**
Christ Episcopal	184 - SE	T9S, R4E, Sec 14	Christ Episcopal Church Memorial Garden; first known interment: Jillian Elizabeth ***Carlisto*** (1982-1999); ***Boman, Gentry, Green, Rodriguez*** and ***Whitten*** are also found in this cemetery still in use **(16)**
Clear Creek	150 - SE	T10S, R3E, Sec 24	see Old Clear Creek
Clear Springs	108 - SW	T9S, R3E, Sec 6	Clear Springs Baptist Church; approximately 325 graves; first known interment: John H. ***Goodwin*** (b. & d. 1862); ***Atchley, Bain, Baugh, Bodine, Calhoun, Cameron, Causey, Cowen, Cryar, Doyle, Estes, Gipson, Higgins, Johnson, Martin, Morgan, Scoles*** and ***Young*** are common to this cemetery still in use **(1) (14) (16)**
Click	9 - NW	T6S, R3E, Sec 21	also known as Fletcher Cemetery, established 1800; approximately 165 marked graves and many marked only with fieldstones; first known interment: Jimmie ***Click*** (1884-1888); ***Anderson, Clay, Click, Cooper, Davis, Fleming, Fletcher, Holland, Morrison*** and ***Selvage*** are common to this cemetery still in use **(1) (16)**
Cochran	30 - NE	T6S, R3E, Sec 27	16 marked graves; first known interment: David M. ***Cochran*** (1846-1848); last known interment: Oneal ***Kirkland*** (1916-1918); ***Anderton, Byram, Johnstone*** and ***Stapler*** are also found here **(15)**
Concord	132 - SE	T8S, R5E, Sec 28	Concord United Baptist Church, established 1891; approximately 375 graves; first known interment: Eliza Painter ***Hartsell*** (1840-1883); ***Bagwell, Brooks, Brothers, Colvin, Daivs, Frasier, Hartsell, Hazelwood, Painter, Slaten, Slaton, Spence, Williams*** and ***Windsor*** are common to this cemetery still in use **(1) (16)**

Cemetery	Locale	Location	Church Affiliation and Remarks
Concord	143 - SW	T10S, R3E, Sec 8	Concord Missionary Baptist Church; approximately 225 graves; first known interment: Elisey Beth ***Burgett*** (1842-1892); ***Avery, Brown, Brumbelow, Burgett, Cardwell, Childers, Collins, Cornelius, Denson, Gilliland, Goss, Hill, Holland, Miller*** and ***Rhodes*** are common to this cemetery still in use **(1) (18)**
Cooley	51 - NW	T7S, R3E, Sec 20	also known as Manchester Cemetery; approximately 40 marked graves and many unmarked; first known interment: Sarah J. ***Willmuth*** (d. 1846) or Gabriel ***Willmuth*** (1785-1846); last known interment: infant ***Bolton*** (d. 1963); ***Bolton, Conn, Cooley, Walls*** and ***Willmuth*** are common to this cemetery **(1) (3) (16)**
Cooper	70 - NE	T7S, R4E, Sec 11	James Knox ***Cooper*** (1844-1907) and Mary Elizabeth ***Cooper*** (1844-1890) are found here **(16)**
Corbinville	180 - SE	T9S, R4E, Sec 2	Corbinville United Methodist Church, established 1895; approximately 80 graves; first known interment: Perry Steven ***Davis*** (b. & d. 1950); ***Bollinger, Brown, Burdette, Davis, Edmonson, Frasier, Garrard, Kilpatrick, Long, Oliver, Phillips, Ragsdale, Stone, Tidmore*** and ***Watwood*** are common to this active cemetery **(16)**
Corinth	166 - SE	T8S, R4E, Sec 21	Corinth Baptist Church; approximately 50 graves; first known interment: Charles Bruce ***McCullars*** (1974-1976); ***Cassels, Hall, Jerrell, Lowery, McCullars, Nixon, Rogers, Swords, Vandergriff*** and ***Willis*** are common to this active cemetery **(16)**
Couch	174 - NW	T7s, R2E, Sec 6	J. P. Couch Cemetery
Cox	101 - SW	T8S, R3E, Sec 29	first known interment: Fleming ***Cox*** (d. 1920); last known interment: Mary Alice ***Vaughn*** (1871-1952); ***Brooks, Gilbreath, Hinds, Johnson, Jones, Stephens, Vaughn*** and ***Warren*** are common to this cemetery **(1) (6)**
Crestview	167 - SE	T8S, R3E, Sec 23	at least 1,200 graves; first known interment: Bernice ***Smith*** (1884-1936); ***Allen, Ayers, Brown, Burgess, Cameron, Cornelius, Cryar, Dabbs, Davis, Edmunds, Ford, Gawerecki, Haden, Hall, Harris, Hunt, Kennamer, King, Long, Martin, McClendon, Moon, Ogle, Pritchett, Roberts, Smith, Taylor, Vaughn, Walls, Wedgeworth, Whitaker, Williams*** and ***Word*** are common to this cemetery still in use **(1) (16)**
Deck	98 - SW	T8S, R3E, Sec 18	
Diamond	90 - SW	T8S, R2E, Sec 25	also called Griffin or Anderson Cemetery; approximately 600 graves; first known interment: Willie Ann ***Griffin*** (1817-1848); ***Alexander, Bennett, Birdwell, Brooks, Douglas, Griffin, Heflin, Hester, Johnson, LaRue, McGee, Norrell, Rice, Riggins, Townson*** and ***Weaver*** are common to this active cemetery **(9) (16)**
Douglas	145 - SW	T10S, R3E, Sec 16	approximately 1,100 graves; first known interment: Barber Bowie ***Lindsey*** (1922-1930); ***Allen, Ashworth, Baker, Bartlett, Bishop, Brown, Bryant, Campbell, Copeland, Dendy, Denson, Epps, Formby, Foshee, Goble, Goss, Gregory, Hancock, Hunt, Johnson, Kinney, McWhorter, Miller, Musick, Nelson, Richardson, Robertson, Scott, Stephens, Whitten*** and ***Wright*** are common to this active cemetery **(1) (16)**
Dunlap	1 - NW	T6S, R1E, Sec 8	
Dunn	15 - NE	T6S, R4E, Sec 11	Nancy Loucendia ***Dunn*** (1859-1915) is known to be found here **(16)**
Eason-Johnson	123 - SE	T8S, R4E, Sec 23/24	established 1857, approximately 110 graves; first known interment: Mary ***Eason*** (1806-1864); ***Bowen, Eason, Fortson, Helton, Johnson, Moore, Rice*** and ***Smith*** are common to this cemetery still in use **(1) (16)**
Eddy	176 - SW	T8S, R1E, Sec 11	Eddy Missionary Baptist Church, established in 1952; approximately 70 graves; first known interment: Alvie Ray ***Holaway*** (b. & d. 1955); ***Barker, Green, Holaway, Kelly, King, Merritt, Norrell, Norris, Sartin, Smith, Southerland, Tidmore, Vaughn, Walls*** and ***Whitlock*** are common to this active cemetery **(16)**
Edgewood	185 - SW	T8S, R2E, Sec 9	Edgewood Cemetery at Grassy Church of Christ; approximately 80 graves; first known interment: Alta Elrena ***Stone*** (1911-1962); ***Breedwell, Brown, Causey, Chamness, Click, Cox, Duren, Elkins, Farris, Gill, Harbin, Peters, Ponder, Roberts, Stone, Tidmore*** and ***White*** are common to this cemetery still in use **(16)**
Elkins	186 - NE	T5S, R3E, Sec 26	approximately 20 marked graves and many unmarked; first known interment: E. V. ***Elkins*** (1786-1855); last known interment: James B. ***Elkins*** (1880-1945); ***Bennett*** and ***Page*** are also found in this cemetery **(1) (16)**
Epiphany	187 - SE	T8S, R3E, Sec 9/10	Epiphany Memorial Prayer Garden at the Epiphany Episcopal Church; approximately 50 graves; first known interment: Samuel Ellzey ***McCrary*** (1908-1975); ***Bates, Bentley, Boone, Bucher, Laser, McCoy, Rosenkranz, Sparks, Thornton*** and ***Vass*** are common to this active cemetery **(16)**
Fairview	62 - NE	T6S, R5E, Sec 29	former site of Fairview Church, also known as Bevill Cemetery; approximately 10 graves; first known interment: James S. ***Hodge*** (1806-1893); last known interment: Nancy Hodge ***Bevill*** (1865-1951) **(16)**
Fairview	124 - SE	T8S, R4E, Sec 25	Fairview United Methodist Church; approximately 120 graves; first known interment: M. M. ***Johnson*** (1819-1870***); Bell, Cline, Clines, Cole, Dalrymple, Duckett, Fletcher, Floyd, Hicks, Johnson, Maness, Mitchell, Powell, Rives, Thrash*** and ***Webster*** are common to this cemetery still in use **(1) (16)**
Fairview	134 - SW	T9S, R2E, Sec 25	Fairview Missionary Baptist Church; approximately 135 graves; first known interment: Barbara Pearce ***Surgi*** (d. 1930); ***Bean, Blackmon, Buchanan, Camp, Daniel, Hambrick, Lang, Matthews, Mayne, Morrow, Norton, Pankey, Parrish, Pearce, Scruggs, Staton*** and ***Wright*** are common to this active cemetery **(16)**
Fletcher	9 - NW	T6S, R3E, Sec 21	see Click
Forrest Home	156 - SE	T10S, R4E, Sec 9	Forrest Home Methodist Church, established 1879; approximately 1,150 graves; first known interment: Marshall ***Morton*** (1792-1883); ***Akridge, Allen, Bartlett, Bearden, Black, Brothers, Brown, Cahela, Chambers, Collins, Davis, Diamond, Dobbins, Dobbs, Fowler, Gregory, Hollingsworth, Lowery, McKinney, Miller, Phillips, Pruett, Walden*** and ***Woodruff*** are common to this cemetery still in use **(1) (16)**
Foster-Ayres	183 - NW	T7S, R2E, Sec 30	see Ayres-Foster
Free Home	12 - NE	T6S, R4E, Sec 20	Free Home Baptist Church, established in 1905; approximately 1,650 graves; first known interment: Curtis C. ***Wooten*** (b. & d. 1912); ***Anderson, Atchley, Ayers, Bartlett, Bearden, Beck, Benton, Burks, Burroughs, Campbell, Chandler, Click, Cooper, Dabbs, Davis, Dennis, Derrick, Dunn, Edmonds, Erby, Franks, Guffey, Hardin, Hayes, Helton, Henson, Hill, Jackson, Johnson, Jones, Kennamer, Kirkland, Lackey, Law, Ledbetter, Mayhall, Moore, Parker, Randles, Saint, Selvage, Sims, Smith, Sutton, Taylor, Treece, Troup, Tucker, Walls, Whitaker*** and ***Wooten*** are common to this cemetery still in use **(1) (14) (16)**
Friendship	151 - SE	T10S, R3E, Sec 24	Friendship Baptist Church, approximately 1,000 graves; first known interment: Louisa Hunt ***Plemons*** (1833- 1863); ***Adams, Adcock, Barnes, Bobo, Braswell, Brown, Cahela, Carroll, Cartee, Claborn, Clem, Cleveland, Collins, Dooley, Dyar, Gibbs, Gilliland, Goble, Hayes, Hughes, Neely, Pinkston, Richardson, Scott, Smith, Stephens, Teal, Terrell, Tillery*** and ***Wright*** are common to this cemetery still in use **(1) (16)**
Fry	188 - SW	T9S, R2E, Sec 3	approximately 30 graves; first known interment: Revolutionary War soldier Philip ***Fry*** (d. 1840); last known interment: Rebecca H. ***May*** (1875-1950); ***Boyles, Carnes, Copeland, Cox, Farris, Hinds*** and ***Wilson*** are also found in this cemetery **(1) (16)**
Gautney	189 - NE	T7S, R5E, Sec 28	approximately 10 graves; the only graves marked are those of Darius ***Gautney*** (1800-1855), Elizabeth ***Gautney*** (1799-1878) and Silas ***Gautney*** (1821-1878) **(16)**
Gee	190 - SW	T8S, R3E, Sec 29	1 marked grave; Louisa M. ***Gee*** (1822-1843) **(16)**
Gilbreath	165 - SW	T9S, R2E, Sec 21	established 1860; approximately 130 graves; first known interment: Alexander ***Gilbreath*** (1778-1860); ***Alcorn, Boleing, Caswell, Click, Dover, Folsom, Gilbreath, Hinds, Johnson, Mitchell, Muzzell, Roberts, Stephens, Vanzandt, Vaughan, Vaughn, Warren*** and ***Webb*** are common to this active cemetery **(16)**

Cemetery	Locale	Location	Church Affiliation and Remarks
Gilliam Springs	80 - SW	T8S, R1E, Sec 14	Gilliam Springs Baptist Church; approximately 1,600 graves; first known interment: Emma Laura ***Davidson*** (d. 1824 at 8 years); ***Anderson, Bailey, Beal, Betterton, Black, Blackmon, Briscoe, Cantrell, Carter, Chastain, Cranford, Ellenburg, Garrett, Gibbs, Green, Harper, Harvell, Haynes, Head, Hipp, Hornsby, Hyatt, Johnson, King, Norrell, Perkins, Price, Rutledge, Satterfield, Singleton, Skidmore, Slayton, Smith, Solley, Thompson, Voyles, Weaver*** and ***Wright*** are common to this active cemetery **(1) (16)**
Grace	88 - NW	T7S, R2E, Sec 35	
Grace Hill	181 - SE	T9S, R4E, Sec 10	approximately 60 graves; first known interment: Henry R. ***Jackson*** (1940-1975); ***Bentley, Griffin, Griggs, Milner, Spurgeon, Teague*** and ***Williams*** are common to this active cemetery **(16) (18)**
Grassy	185 - SW	T8S, R2E, Sec 9	Grassy Church of Christ, see Edgewood
Greenbriar Cove	199 - NW	T6S, R1E, Sec 20	also called Hornbuckle/Ditto; this cemetery is in poor condition; 44 graves, most unmarked; John Millender ***Hornbuckle*** (1838-1903), Margaret Ann Haslett ***Ditto*** (1814-1876), William ***Ditto*** (1806-1869), Mary Jane ***Ditto*** (1851-1895) and Martha Jane Rice ***Voyles*** (1847-1917) are known to be found in this cemetery no longer in use **(16) (20)**
Griffin	90 - SW	T8S, R2E, Sec 25	see Diamond
Gunter	175 - SE	T8S, R3E, Sec 2	the grave of John ***Gunter*** (d. 1835), the founder of Guntersville, is known to be buried near here **(16)**
Gunter Mountain	191 - NE	T5S, R4E, Sec 35	Gunter Mountain Memorial Gardens, adjoins New Prospect Cemetery; approximately 150 graves; first known interment: Jackie Edward ***McLain*** (b. & d. 1944); ***Cameron, Campbell, Childress, Gamble, Guffey, Mason, McBride, McCullough, McLain, Pendergrass, Stapler*** and ***Wilmon*** are common to this active cemetery **(16)**
Guntersville City	100 - SE	T8S, R3E, Sec 11	over 1,450 graves; first known interments: William Graves ***Steele*** (d.1838) and War of 1812 soldier Colonel Nathaniel ***Steele*** (d. 1838), who were brothers that both died on the same day after a land dispute involving the John ***Gunter*** homestead; the graves were reinterred by the TVA in 1938 from the Russell Cemetery near Old Missionary; ***Albert, Allison, Alves, Barnard, Bradford, Capehart, Carter, Chandler, Coplin, Ennis, Fennell, Fricke, Gilbreath, Henry, Hooper, Johnson, Jordan, Kennamer, Long, Lusk, May, Norrell, Seibold, Smith, Thomason*** and ***Williams*** are common surnames to this cemetery still in use **(1) (16**)
Guntersville Memorial	177 - SE	T8S, R3E, Sec 10	Guntersville Memorial Chapel
Haneys Chapel	69 - NE	T7S, R4E, Sec 11	Haneys Chapel Church; approximately 250 graves; first known interment: Sinah ***Bain*** (1820-1845); ***Allen, Atchley, Bailey, Bain, Baker, Bannister, Barkley, Beam, Belvin, Cody, Connally, Cooper, Culbert, Duncan, Hedricks, Johnson, Kirby, Stewart*** and ***Vaughn*** are common to this cemetery still in use **(1) (16)**
Happy Home	104 - SE	T8S, R3E, Sec 27	Happy Home Baptist Church; approximately 275 graves; first known interment: Melvina ***Herrin*** (1837-1888); ***Austin, Boyce, Carter, Davidson, Hamilton, Hampton, Johnson, Kelley, Lewis, Marsh, McClendon, Patterson, Smith, Sorter, Stallings*** and ***Whitehead*** are common to this cemetery still in use **(1) (16)**
Hebron	192 - NW	T7S, R3E, Sec 6	Hebron Church of Christ; 2 marked graves; Henry Everett ***Lively*** (1885-1967), Peggy Ann ***Hutto*** (1931-2014) and William Ray ***Humphries*** (1929-2013) (**16)**
Henry	41 - NE	T7S, R3E, Sec 13	10 members of the Henry family; first known interment: Hugh ***Henry*** (1796-1856); last known interment: Isaac ***Henry*** (1815-1881) **(1) (16)**
Henryville	42 - NE	T7S, R3E, Sec 13	approximately 240 graves; first known interment: Mary Carter ***Johnson*** (1803-1832); ***Baker, Bowden, Conn, Griffin, Hampton, Havis, Hundley, Looney, McCorkle, Moore, Parker, Runyan, Seibold, Smith, Starnes, Stearnes, Thomas, Watkins*** and ***Womac*** are common to this cemetery still in use **(1) (16)**
High Point	140 - SE	T9S, R3E, Sec 24	High Point Baptist Church, established 1894; approximately 560 graves; first known interment: Laura ***Johnston*** (1862-1887); ***Amos, Beck, Benefield, Buchanan, Camp, Cobb, Collier, Davis, Denham, Driver, German, Green, Hammond, Hatley, Jackson, Karr, Ledbetter, Logan, Mitchell, Moore, Mullinax, Parrish, Ragan, Scott, Smith, Stanley, Walker*** and ***Woodham*** are common to this cemetery still in use **(1) (14) (16)**
High Point	196 - SE	T7S, R5E, Sec 20	High Point Church; ***Carr, Childress, Cordell, Gunter, Kennedy, Owens, Stone*** and ***Tisdale*** are found in this new and active cemetery **(16)**
Hillcrest	158 - SE	T10S, R4E, Sec 1	at least 3,400 graves; ***Allen, Amberson, Bailey, Barrett, Battles, Beaver, Brasher, Brock, Brown, Camp, Campbell, Claburn, Collier, Dendy, Fowler, Gillespie, Johnson, Lackey, McCleskey, Murdock, Parker, Roberson, Snellgrove, Snead, Thomas*** and ***Williamson*** are common to this cemetery still in use **(1) (16)**
Hines	168 - NW	T6S, R2E, Sec 34	
Honey	38 - NW	T7S, R2E, Sec 13	27 marked graves; first known interment: Jeremiah LaFollette ***LaFarlett*** (1816-1848); last known interment: William Herbert ***Fuell*** (1899-1936); ***Bridges, Hardin, Parcus*** and ***Patterson*** are also found here **(16)**
Honeycomb	40 - NW	T7S, R3E, Sec 9	former site of Honeycomb Church; approximately 180 marked and numerous unmarked graves; first known interment: Johana E. ***Parkhill*** (b. & d. 1861); ***Anderton, Barnard, Edmonds, Killingsworth, Ledbetter, Maroney, Parcus, Parkhill, Parks, Patterson, Poarch, Randles, Ricketts, Saint, Scott, Segler, Stover, Thomas, Turner, Web, Wilcox, Willmon*** and ***Young*** are common to this cemetery still in use **(1) (14) (16)**
Humpton	5 - NE	T6S, R3E, Sec 3	Old Center Church; approximately 70 marked graves as well as many marked only with fieldstones; first known interment: R. D. ***Lemley*** (1879-1904); ***Anderson, Ashburn, Caswell, Eldridge, Fulks, Lemley, McDonald, Moore, Roberts, Whitaker*** and ***Wright*** are common to this cemetery still in use **(1) (11) (15)**
Johnson	67 - NE	T6S, R4E, Sec 25	7 graves; first known interment: Jacob ***Johnson*** (1819-1870); last known interment: Joshua M. ***Johnson*** (1881- 1949); ***Culbert*** and ***Patterson*** are also common to this cemetery **(1)**
Johnson	50 - NE	T7S, R3E, Sec 22	also known as Walker Cemetery or Johnson-Claysville Cemetery; approximately 175 graves; first known interment: Argine M. ***Kytle*** (1830-1885); ***Blackwell, Bradford, Byrams, Grayson, Hart, Ivey, Jimmerson, Martin, Moore, Rollings, Sampson, Vincent*** and ***Walker*** are common to this cemetery still in use **(1) (16)**
Kennamer	59 - NE	T7S, R4E, Sec 18	a few scattered stones remain; last used around 1900 **(7) (13)**
Kennamer Cove	10 - NE	T5S, R4E, Sec 31	see Pisgah
King	99 - SW	T8S, R3E, Sec 19	16 unmarked graves **(13)**
Kings Chapel	73 - NE	T7S, R4E, Sec 34	at least 50 graves; first known interment: Martha ***Terrell*** (1826-1851); last known interment: Nellie Jane Terrel ***Newman*** (1891-1980); ***Atchley, Burgess, Childers, Flippo, Hamilton, King, Newman, Orr, Peters*** and ***Strange*** are common to this cemetery **(1) (3) (16)**
Kirby	18 - NE	T6S, R5E, Sec 16	approximately 175 marked and several unmarked graves; first known interment: Mary E. ***Kirby*** (1828-1860); ***Burnum, Bynum, Cox, Edwards, Evans, Hodges, Johnson, Jones, Kirby, McCormick, Moore, Poe, Sandridge, Sotherland, Teague, Winston*** and ***Young*** are common to this cemetery still in use **(1) (16)**
Kirby	72 - NE	T7S, R5E, Sec 9	the graves of William S. ***Kirby*** (d. 1928), Hester ***Kirby*** (d. 1895) and Hattie ***Connally*** (d. 1896) are known to be found here **(13) (16)**
Kirkland	8 - NE	T6S, R3E, Sec 14	also known as Sinks Cemetery, at least 35 marked graves as well as many marked with fieldstones only; first known interment: Abigail Caroline ***Jones*** (1826-1880); last known interment: Roy Edward ***Embry*** (1943-1998); ***Anderson, Clay, Cooper, Embry, Hill, Jones, Martin, Oliver*** and ***Oller*** are found in this cemetery **(1) (16)**
Kyle	45 - NE	T7S, R3E, Sec 27	3 unmarked graves recorded in 1936; a long abandoned cemetery **(13)**

Cemetery	Locale	Location	Church Affiliation and Remarks
Liberty Hill	136 - SW	T9S, R3E, Sec 20	Liberty Hill Missionary Baptist Church; at least 220 graves; first known interment: Effie ***Bowen*** (1887-1925***); Aldridge, Bailey, Boen, Bowen, Collier, Darden, Edwards, Freeman, Gibson, Harris, Hooten, Horton, Hyatt, Kennedy, Killian, Lang, Logan, Mahan, Morrow, Nelson, Nipper, Osburn, Parrish, Parvin, Roden, Rogers, Scruggs, Smith, Talley, Westbrooks*** and ***Young*** are common to this cemetery still in use **(1) (16)**
Little Branch	114 - SE	T9S, R4E, Sec 6	
Little Branch	163 - SE	T9S, R4E, Sec 9	at the former Little Branch Primitive Baptist Church, which is now the Albertville Museum; established in 1894; approximately 80 graves; first known interment: John A. ***Walker*** (1827-1902); ***Boyd, Gamble, Morgan, Ragsdale, Smith*** and ***Walker*** are common to this cemetery still in use **(1) (3) (16)**
Lowry	95 - NW	T8S, R3E, Sec 5	3 graves; Samuel ***Lowry*** (1792-1843), Oney Elizabeth ***Lowry*** (1828-1847) and Frances Elizabeth ***Lowry*** (b. & d. 1847) **(1)**
Manchester	51 - NW	T7S, R3E, Sec 20	see Cooley
Manning	32 - NE	T7S, R3E, Sec 2	also known as Roden Cemetery; 13 graves; first known interment: Lewis B. ***Manning*** (1840-1863); last known interment: William Thomas ***Roden*** (1883-1960); ***Cochran*** and ***Rollings*** are also found here **(1) (8) (16)**
Marshall Memorial	112 - SE	T9S, R3E, Sec 1	Marshall Memorial Gardens; at least 3,875 graves; first known interment: John A. ***Matthews*** (1888-1931); ***Adams, Allen, Battles, Beaird, Bell, Bishop, Bright, Brown, Burgess, Burgett, Campbell, Chaffin, Cooley, Cornelius, Davis, Garrett, Gibson, Gilbreath, Green, Gunter, Hall, Harris, Hill, Isbell, Jackson, Johnson, Jolley, Jones, Jordan, Lang, McClendon, Miller, Patterson, Rice, Rogers, Smith, Stewart, Teal, Walker, Williams*** and ***Young*** are among the names most common to this cemetery is still in use **(1) (16)**
Martling	115 - SE	T8S, R5E, Sec 6	Martling Community Cemetery; approximately 675 graves; first known interment: Brenda Jolee ***Rylee*** (b. & d. 1855); ***Abney, Baldwin, Beam, Belue, Brown, Childress, Gardner, Harris, McClendon, Parris, Rains, Roden, Shipp, Strange, Taylor, Terrell*** and ***Whitehead*** are also common to this active cemetery **(1) (15) (16)**
McCamy	14 - NE	T6S, R4E, Sec 1	see McCutchen
McCutchen	14 - NE	T6S, R5E, Sec 12	also known as McCamy Cemetery; approximately 15 marked graves and many unmarked; first known interment: Margaret ***McCutchen*** (1826-1864); ***Dunn, Jobe, McCamy, Olinger, Sotherland*** and ***Williams*** are also found in this cemetery still in use **(1) (10) (16)**
McDonald	43 - NE	T7S, R3E, Sec 12	approximately 40 marked graves as well as many marked only with fieldstones; first known interment: Nancy Starnes ***McDonald*** (1803-1870); last known interment: Ashley Nicole ***Isbell*** (1997-1998); ***Chandler***, ***McDonald*** and ***Roden*** are common to this cemetery **(1) (16)**
McFarland	17 - NE	T6S, R4E, Sec 19	
McFarlane	64 - NE	T6S, R5E, Sec 29	
Memory Hill	127 - SE	T9S, R4E, Sec 11	at least 4,700 graves in an active cemeteryh **(1) (16)**
Methodist Church	86 - SW	T8S, R1E, Sec 23	see Old Arab City
Morris	39 - NW	T6S, R2E, Sec 32	approximately 70 graves; first known interment: Sarah Runnels ***West*** (1817-1879); ***Bridges, Guffey, Hornbuckle, Morris, Morrison, Sutton*** and ***Thompson*** are common to this cemetery still in use **(12) (16)**
Mount Carmel	55 - NW	T7S, R3E, Sec 30	Mount Carmel Baptist Church, established 1867; approximately 750 graves; first known interment: infant daughter of Mr. and Mrs. O. H. ***Alford*** (b. & d. 1878***); Anderson, Atchley, Bates, Baugh, Beard, Bolding, Bolton, Brown, Conn, Cooley, Cowen, Dispennett, Dobbs, Edmonds, Evans, Fielding, Fortenberry, Gross, Hilburn, Hill, Hulsey, Hunkapiller, Jones, Mason, McMinn, Milligan, Rainwater, Ridgeway, Rush, Shores, Starkey, Tedder, Upton, Vest*** and ***Wood*** are common to this cemetery still in use **(1) (14) (16)**
Mount Hebron	149 - SE	T10S, R3E, Sec 26	Mount Hebron Missionary Baptist Church; at least 200 graves; first known interments: infants of Talmage D. ***Jones*** (1901-1902); ***Adams, Busha, Cleveland, Dyar, Fowler, Hatcher, Kilgo, Mayo, Murphy, Rains, Smith, Snead, Westmorland, Williams*** and ***Winfrey*** are common to this cemetery still in use **(1) (16)**
Mount Hebron	56 - NW	T6S, R2E, Sec 25	Mount Hebron Baptist Church; approximately 650 graves; ***Barnard, Bridges, Davis, Dearmond, Ikard, LaFarlett, Mann, Morrow, Parus, Paseur, Poarch, Simpson, Walker*** and ***Whitaker*** are common to this cemetery still in use **(1)**
Mount High	74 - NE	T7S, R5E, Sec 20	Mount High Baptist Church; approximately 225 graves; first known interment: K. ***Samples*** (1865-1944); ***Bearden, Blanchett, Bryant, Cagle, Carlton, Chamblee, Childress, Drain, Harris, Johnson, Jones, Orr, Owens, Patterson, Salter, Taylor, Terrell*** and ***Williams*** are common to this cemetery still in use **(1) (3) (16)**
Mount High	111 - SE	T8S, R3E, Sec 35	Mount High United Methodist Church, approximately 280 graves; first known interment: Fannie ***Tidmore*** (d. 1877); ***Bates, Burke, Darnell, Gallman, Harris, Hill, Joiner, King, Latimer, Milner, Moman, Moxley, Pike, Smith, Spurlin, Swords, Vest, Walden*** and ***Washington*** are common to this cemetery still in use **(1) (16)**
Mount Moriah	66 - NE	T6S, R5E, Sec 31	Mount Moriah Community Church; approximately 60 marked graves and many marked only with fieldstones; first known interments: Catherine "Katy" Howell ***Armstrong*** (1812-1861), James Westly ***Hodges*** (1857-1861) and Harvey W. ***Bledsoe*** (1860-1861); last known interment: Naomi ***Armstrong*** (1872-1949); ***Armstrong, Culbert, Edwards, Grammer, Marshall, Matheny*** and ***Wright*** are common to this cemetery **(1) (16)**
Mount Oak	79 - SW	T8S, R1E, Sec 5	Mount Oak Methodist Church, established 1905; approximately 475 graves; first known interment: Iota B. ***Weaver*** (1876-1886); ***Berry, Blanton, Briscoe, Casey, Cleckler, Collins, Cook, Corbin, Darmer, Eudy, Howard, Hudgins, Hyatt, Jackson, Kelly, King, Kinney, Latham, Light, Morrow, Narrell, Peek, Ralph, Robertson, Rutledge, Sanders, Saylor*** and ***Willis*** are common to this cemetery still in use **(1) (16)**
Mount Olive	22 - NW	T7S, R1E, Sec 5	Mount Olive No. 2 Missionary Baptist Church; approximately 815 marked graves as well as many marked only with fieldstones; first known interment: Claude E. ***Couch*** (b. & d. 1878***); Boles, Brand, Carter, Clark, Collins, Couch, Daugette, Davis, Ditto, Dunn, Jackson, King, McIntosh, Pritchard, Reliford, Smallwood, Sweat, Voyles, Walker, Westbrooks, Whisenant, Wray*** and ***Young*** are common to this cemetery still in use **(1) (16)**
Mount Olive	110 - SE	T9S, R3E, Sec 2	Mount Olive Missionary Baptist Church; approximately 575 graves; first known interment: Civil War soldier Archibald B. ***Buchanan*** (1812-1862); ***Austin, Barnes, Buchanan, Campbell, Collins, Dalton, Davidson, Edmonds, Gray, Gregory, Gunnells, Halcomb, Isdel, Jarmon, Kelley, Kelly, Lawson, Madderra, Moore, Parris, Reynolds, Robinson, Smith, Wallace*** and ***Windsor*** are common to this active cemetery **(16)**
Mount Sinai	178 - SW	T9S, R3E, Sec 33	Mt. Sinai Missionary Baptist Church; approximately 15 graves; first known interment: Stephen G. ***Buckelew*** (b. & d. 1957); ***Breedwell*** and ***Buckelew*** are common in this cemetery still in use **(16)**
Mount Tabor	23 - NW	T7S, R1E, Sec 18	Mount Tabor Baptist Church, organized 1856; approximately 240 graves; first known interment: Laura ***Black*** (b. & d. 1875); ***Allen, Beavers, Black, Bowling, Bramlett, Brooks, Criscoe, Garrison, Greenhaw, Hendrix, Kidd, Parker, Parsons, Thomas, Walter*** and ***Whisenant*** are common to this active cemetery **(1) (16)**
Mount Vernon	154 - SE	T9S, R4E, Sec 26	Mount Vernon Baptist Church also known as New Mount Vernon, organized in 1879; approximately 1,200 graves; first known interment: infant ***Henderson*** (b. & d. 1849); ***Beaird, Boatwright, Bohannon, Brock, Cobb, Copeland, Culpepper, Davis, Dodd, Elder, Farmer, Floyd, Gallman, Garner, Garrett, Holcomb, Love, Matthews, McLeod, Medlock, Moore, Morgan, Nelson, Niles, Owens, Roberson, Sitten, Springfield, Tankersley, Thomas, Turner, Wright*** and ***Young*** are common to this active cemetery **(3) (16)**
Mountain View	26 - NW	T7S, R1E, Sec 13	Mountain View Baptist Church; approximately 375 graves; first known interment: Nella Sue ***Stone*** (1934-1935); ***Adams, Artis, Bagwell, Ballew, Barrett, Black, Cooper, Couch, Dickson, Dunn, Eudy, Hill, King, May, Rowe, Sanders, Stone, Taylor*** and ***Wilson*** are common to this cemetery still in use **(1) (16)**

Cemetery	Locale	Location	Church Affiliation and Remarks
Myrtletree	129 - SE	T9S, R5E, Sec 8	Myrtletree Missionary Baptist Church; approximately 155 graves; first known interment: infant son of M. T. and M. A. ***Corbin*** (b. & d. 1875)***; Brasher, Carroll, Chambers, Champion, Corbin, Dickensons, Garrett, Gilliland, Hardeman, Holsonback, Kennedy, Knight, Kuykendall, Long, Mayo, Patterson, Payne, Peppers, Powell, Roe, Rutledge, Wester*** and ***Williams*** are common to this cemetery still in use **(1) (16)**
Nearen	27 - NW	T7S, R2E, Sec 8	approximately 150 graves; first known interment: Mary ***Tuttle*** (1761-1866); ***Cox, Graham, Hornsby, Kennedy, Nearen, Peters, Thrower, Williams*** and ***Wright*** are common to this cemetery still in use **(1) (16)**
New Brashiers	85 - SW	T8S, R2E, Sec 29	see Brashiers Chapel
New Clear Creek	148 - SE	T10S, R3E, Sec 22	New Clear Creek Primitive Baptist Church constituted in 1910; approximately 95 graves; first known interment Sampson ***Bobo*** (1837-1898); ***Bobo, Brothers, Cook, Cryer, Daugherty, Dendy, Hamrick, Holsonback, Ivey, Miller, Rains, Wigley*** and ***Windsor*** are common to this cemetery still in use **(1) (3) (14) (16)**
New Friendship	82 - NW	T8S, R2E, Sec 5	New Friendship Baptist Church; approximately 850 graves; first known interment: Augusta ***Terrell*** (1855-1857); ***Albright, Atchley, Blackmon, Burson, Butler, Camp, Canon, Carr, Chaney, Cook, Denney, Eubanks, Ferguson, Forrester, Gilley, Harden, Hardin, Henson, Jones, Kelley, Knight, McClung, McElroy, Nix, Smith, Suttles, Tidmore*** and ***White*** are common to this cemetery still in use **(1) (16)**
New Hope	147 - SE	T10S, R4E, Sec 6	New Hope Primitive Baptist Church, constituted 1883; approximately 455 graves; first known interment: infant of W. J. and S. E. ***Dendy*** (b. & d. 1897); ***Allison, Blackwood, Bobo, Bohannon, Carnes, Collins, Cook, Dendy, Downs, Farmer, Gable, Garner, Grimes, Hawk, Heath, Hedgepeth, Henson, Jarvis, Lasseter, Mitchell, Musick, Plunkett, Smith, Whitten*** and ***Willis*** are common to this cemetery still in use **(1) (14) (16)**
New Macedonia	128 - SE	T9S, R5E, Sec 5	New Macedonia Missionary Baptist Church organized in 1881; approximately 545 graves; first known interment John A. ***Lybass*** (1864-1886); ***Acker, Allen, Biddle, Bishop, Brewster, Cain, Camp, Chambers, Clines, Colvin, Davis, Duckett, Fortson, Gann, Green, Griffith, Harper, Harris, Hyatt, Mayo, Miller, Ragsdale, Roe, Sams, Shirey, Smith*** and ***Wright*** are common to this cemetery still in use **(1) (14) (16)**
New Mount Vernon	154 - SE	T9S, R4E, Sec 26	see Mount Vernon
New Prospect	13 - NE	T5S, R4E, Sec 35	approximately 1,100 graves; first known interment: David ***Farr*** (1792-1876); ***Anderson, Anderton, Baker, Benson, Black, Burroughs, Cameron, Crabtree, Dobbins, Dunn, Embry, Farr, Guffey, Guthrie, Kennamer, Lemons, McLain, Pendergrass, Raisler, Rice, Sampson, Scott, Smith, Sutphin, Swearergin, Whitehead, Willmon, Winkles*** and ***Wright*** are common to this active cemetery **(16)**
Nixon Chapel	135 - SW	T9S, R2E, Sec 36	approximately 1,000 graves; first known interment: Martha B. ***Woodham*** (1845-1880); ***Bean, Boland, Brown, Brumbalow, Butts, Cardwell, Carver, Chandler, Copeland, Cox, Dean, Downes, Foster, Franklin, Gilbreath, Helms, Holder, Hopson, Johnson, Mozley, Nixon, Prickett, Rhodes, Robinson, Smith, Stewart, Taylor, Thrasher, Wallace, Windsor*** and ***York*** are common to this cemetery still in use **(1) (16)**
Noble Red Hill	92 - SW	T9S, R2E, Sec 10	see Red Hill
Oak Grove	131 - SE	T8S, R5E, Sec 8	Oak Grove Missionary Baptist Church; approximately 50 graves; first known interment: Millie Ada ***Williams*** (1894-1969); ***Arthur, Branham, Hendricks, Holmes, King, Lambert, Luttrell, Ramsey, Rowell, Walls, Wilabay, Wilborn*** and ***Williams*** are common to this active cemetery **(16)**
Oak Grove	141 - SE	T9S, R3E, Sec 34	Oak Grove Methodist Church; approximately 435 graves; first known interment: Savannah ***Hayes*** (1865-1891); ***Buckelew, Douglas, Ford, Hale, Harris, Hayes, Horton, Hudgins, Kemp, Landers, Leath, Mabrey, Moman, Morton, Mulligan, Pike, Smith*** and ***Woodham*** are common to this active cemetery **(1) (16)**
Oak Hill	138 - SW	T9S, R3E, Sec 32	Oak Hill Baptist Church; approximately 30 graves; known interments: Willie ***Smith*** (1882-1935), ***Gardner, Gibson, Glasco, Harris, Kimberly*** and ***Morrow*** are common to this cemetery still in use **(3) (16)**
Old Albertville	126 - SE	T9S, R4E, Sec 9	also called West Main Street Cemetery; at least 480 graves; first known interment: infant son of R.R. and Julia ***Dick*** (b. & d. 1838); Thomas A. ***Albert*** (1776-1876) War of 1812 Veteran and the man for whom the city of Albertville was named is known to be found here; ***Albert, Allbritten, Boyd, Bright, Caldwell, Coe, Coleman, Crews, Decker, Elrod, Emmet, Goodwin, Hall, Harris, Hood, Kellett, McKinney, Miller, Moore, Morton, Pittman, Ragsdale, Scarborough, Smith*** and ***Walker*** are common to this cemetery still in use **(4) (16)**
Old Arab City	86 - SW	T8S, R1E, Sec 23	also known as Old Methodist Church Cemetery, established in 1883 as Pleasant Hill Methodist Church; approximately 150 graves; first known interment: infant ***Harper*** (b. & d. 1883); ***Ashburn, Barnard, Butler, Clotfelter, Collier, Davis, Fielding, Harden, Hardin, Harper, Harris, King, McDonald, McWhorter, Miller, Rigsby, Roberts, Stephens, Thompson*** and ***Westbrooks*** are common to this cemetery still in use **(1) (16)**
Old Bethel	78 - NE	T7S, R5E, Sec 33	Old Bethel United Primitive Baptist Church, organized 1847; approximately 50 graves; first known interment: Sarah "Sallie" Birdwell ***Isbell*** (1799-1876); last known interment: Ethlyn Isbell ***Bartle*** (1917-1998); ***Bain, Bearden, Findley, Hyde, Isbell, Mann, Nall, Smith*** and ***Taylor*** are common to this cemetery **(1) (3) (16)**
Old Clear Creek	150 - SE	T10S, R3E, Sec 24	Old Clear Creek Primitive Baptist Church; approximately 120 graves; first known interment: Ella ***Scott*** (1880- 1883); ***Allen, Brooks, Busha, Cole, Echols, Endsley, Evans, Gilliland, Hancock, Howard, McCreless, Scott, Tibbett*** and ***Wynn*** are common to this cemetery still in use **(1) (15) (16)**
Old Fairview	125 - SE	T8S, R5E, Sec 30	Old Fairview Church; approximately 360 graves; first known interment: Jane ***Johnson*** (1819-1870); ***Baldwin, Beam, Burton, Cannady, Clines, Cole, Dalrymple, Davis, Duckett, Hicks, Hollis, Jenkins, Johnson, Maness, Powell, Rigsby, Rives, Silas, Veal*** and ***Wester*** are common to this active cemetery **(3) (16)**
Old Methodist Church	86 - SW	T8S, R1E, Sec 23	see Old Arab City
Old Mount Vernon	153 - SE	T9S, R4E, Sec 21	former site of Mount Vernon Church; C. D. ***Wright*** (1878-1880) is the only remaining stone **(3)**
Old Roe	193 - SE	T9S, R5E, Sec 4	4 marked graves and many unmarked graves; first known interment: John ***Kuykendall*** (1864-1865); last known interment: Eligha Asberry ***Ragsdale*** (1858-1894); interments of the ***Smith*** family found here are known to be as early as 1844 **(1)**
Old Union	11 - NE	T6S, R4E, Sec 19	Old Union Church; approximately 360 graves; first known interment: John J. ***Gulley*** (1826-1884); ***Ayers, Bullock, Callahan, Chandler, Fletcher, Foster, Jones, Kirkland, Ledbetter, Mayhall, Morrison, Parker, Romans, Smith, Stubblefield, Sutton, Tucker*** and ***Walls*** are common to this cemetery still in use **(1) (3)**
Oleander	24 - NW	T7S, R1E, Sec 21	Oleander United Methodist Church; approximately 600 graves; first known interment: James ***Cotton*** (b. & d. 1824); ***Abercrombie, Allen, Bailey, Ballew, Barclift, Barnard, Black, Bolding, Couch, Criscoe, Ditto, Eudy, Garrett, Gregg, Griggs, Hankins, Howard, Hughes, Johnson, Jones, King, McDaniel, Merritt, Oden, Perkins, Shumate, Walker, Willis*** and ***Young*** are common to this cemetery still in use **(3) (15) (16)**
Panquin	31 - NW	T6S, R3E, Sec 32	approximately 520 graves; first known interment: Lillie ***Smith*** (b. & d. 1911); ***Anderson, Anderton, Bevel, Brewer, Byram, Byrum, Castle, Clark, Cooper, Elliott, Foster, Hill, Jones, Key, Kirkland, Lemaster, Martin, McDonald, Saint, Smith, Webb*** and ***Whitaker*** are common to this cemetery still in use **(1) (3) (16)**
Patterson	37 - NW	T7S, R2E, Sec 11	Henry Newton ***Brumett*** (1842-1879) is known to be found here **(16)**
Pendergrass	19 - NE	T6S, R5E, Sec 21	see Union
Perkins	159 - NE	T5S, R3E, Sec 24	11 graves; first known interment: Rachel Wright ***Perkins*** (1802-1839); last known interment: Civil War soldier Private Isaac ***Perkins*** (1831-1893); ***Chasteen*** is also known to be found here **(16)**
Pilgrim Rest	171 - SE	T8S, R4E, Sec 33	Pilgrim Rest Baptist Church; 6 graves; James Lynn ***Smith*** (d. 1936), Harold Edward ***Smith*** (d. 1942) and infants ***Sasser*** and ***Parsons*** are found here **(1) (3)**
Pine Grove	198 - SE	T8S, R4E, Sec 18	Pine Grove #1 Missionary Baptist Church; at least 160 graves; first known interment: John ***Smith*** (1888-1919); ***Burt, Childress, Colquitt, Daniel, Jones, Lusk, Malone, McWhorter, Morton, Riddle Satterfield, Smith, Taylor, Tucker*** and ***Walden*** are common to this cemetery still in use **(1) (16)**

Cemetery	Locale	Location	Church Affiliation and Remarks
Pisgah	10 - NE	T5S, R4E, Sec 31	also known as Kennamer Cove Cemetery; Mount Pisgah Primitive Baptist Church, established 1827; approximately 275 graves; first known interment: Hans ***Kennamer*** (1736-1836) or Rachel Riley ***Kennamer*** (1756-1836), "the pioneers of Kennamer Cove***"; Bishop, Elkins, Farmer, Fletcher, Freeman, Hill, Hollis, Kennamer, Melton, Page, Perkins, Wilder*** and ***Woodall*** are common to this cemetery still in use **(1)**
Pleasant Grove	109 - SW	T9S, R3E, Sec 9	Pleasant Grove Missionary Baptist Church; approximately 900 graves; first known interment: Elmery ***Cornelius*** (1867-1908); ***Allen, Barnett, Bobo, Bolding, Bonds, Bright, Brown, Chaney, Cornelius, Dobbins, Duvall, Hester, King, Lang, Lawson, Mahan, McAllister, McGill, Mitchell, Morrow, Mullinax, Pierce, Pursley, Sampson, Scott, Teal, Walls*** and ***White*** are common to this cemetery still in use **(1) (16)**
Pleasant Hill	107 - SW	T8S, R3E, Sec 33	Pleasant Hill #2 Missionary Baptist Church; at least 455 graves; first known interment: Nora Bell ***Mahan*** (1921-1935); ***Buchanan, Cornelius, Davidson, Durham, Duvall, Garrett, Hampton, Hasty, Jolley, Kelley, Mahan, Morrow, Parker, Reno, Sims, Smith, Troup*** and ***Windsor*** are common to this cemetery still in use **(1) (16)**
Pleasant Ridge	81 – SW	T8S, R1E, Sec 21	see Rice
Polly	20 - NW	T6S, R1E, Sec 28	Nancy Brackett ***Toten*** (1813-1873), Benjamin Franklin ***Wray*** (1838-1931), Sarah A. ***Wray*** (1845-1890) and Troy Dee ***Couch*** (1941-2010) are known to be found here **(16)**
Poplar Springs	77 - NE	T7S, R5E, Sec 21	Poplar Springs Church; approximately 275 graves; first known interment: Jane ***Johnson*** (1805-1845); ***Adkins, Bearden, Bell, Bryant, Burgess, Cheek, Childress, Cook, Darnell, Dollar, Hulgan, Johnson, Masters, Mayes, McClendon, McCoy, Orr, Roach, Slaton*** and ***Williams*** are common to this active cemetery **(16)**
Preston	16 - NE	T6S, R4E, Sec 14	Preston Church, also known as Boshaat Cemetery; approximately 215 graves; first known interment: Eramus Clay ***Word*** (1872-1873); ***Beard, Benson, Dunn, Geckles, Guffey, Guthrie, Holcomb, Hudison, Manning, Pannell, Pendergrass, Qualls, Weeks*** and ***Woodall*** are common to this cemetery still in use **(1) (13) (16)**
Prospect	57 - NE	T6S, R4E, Sec 33	also known as Old Prospect Cemetery; former site of Prospect Church; approximately 235 marked and many unmarked graves; first known interment: Frederick ***Louhmiller*** (1779-1821); ***Anderton, Baker, Benson, Boshart, Caldwell, Chandler, Collie, Eubanks, Fields, Geckles, Gray, Gross, King, Leslie, Manning, Pendergrass, Slater, Smith, Stubblefield*** and ***Weeks*** are common to this cemetery still in use **(1) (3) (16)**
Pruett	122 - SE	T8S, R4E, Sec 23	Margaret ***Pruett*** (1812-1857) is found here along with two unmarked graves **(16)**
Raney	61 - NE	T6S, R5E, Sec 19	also spelled Rainey; approximately 100 graves; first known interment: Amy Motley ***Carter*** (1770-1853); ***Bevill, Carter, Garrison, Johnson, May, Myers, Ward*** and ***Wilkey*** are common to this active cemeter **(1) (16)**
Red Apple	157 - SE	T10S, R4E, Sec 11	Red Apple Missionary Baptist Church; approximately 775 graves; first known interment: John William ***Bolton*** (1875-1880); ***Allen, Bean, Beard, Beck, Brooks, Brown, Butler, Cahela, Campbell, Chandler, Clanton, Decker, Duke, Fowler, Gillilan, Groover, Haley, Hammett, Kilpatrick, McCormick, McWhorter, Parrish, Rigsby, Ross, Smith, Spradlin, Walls*** and ***Williams*** are common to this cemetery still in use **(1) (16)**
Red Hill	92 - SW	T9S, R2E, Sec 10	Red Hill United Methodist Church; also known as Noble-Red Hill Cemetery, established 1839, approximately 95 marked graves as well as many with fieldstones only; first known interment: Sarah ***Noble*** (1790-1839); ***Alewine, Ashley, Brookshire, Duncan, Gilbreath, Logan, Nichols, Noble, Reid, Sloan, St. John, Stanley, Strickland, Wedgeworth, Whitman, Williams*** and ***Wood*** are common to this cemetery still in use **(1) (3) (16)**
Rehobeth	105 - SE	T8S, R3E, Sec 6	Rehobeth Missionary Baptist Church; approximately 600 marked and many unmarked graves; first known interment: E. H. ***Walker*** (1821?-1853); ***Aldridge, Belvin, Bonds, Carter, Collins, Dabbs, Elkins, Feemster, Floyd, Ford, Hill, Johnson, Jones, Lang, McCoy, Moore, Morton, Rainwater, Redmond, Segers, Singleton, Smith, Sparks, Swords, Vaughn*** and ***Walley*** are common to this cemetery still in use **(1) (16)**
Reservation Bluff	48 - NE	T7S, R3E, Sec 35	a Tennessee Valley Authority survey of the 1930's recorded 97 graves in a cemetery which had been abandoned since about 1864 **(13)**
Rice	81 - SW	T8S, R1E, Sec 21	Pleasant Ridge Missionary Baptist Church, also known Old Rice Schoolhouse Cemetery; approximately 480 graves; first known interment: Louis Huston ***Hendrix*** (b. & d. 1890); ***Bales, Bryan, Bryant, Camp, Corbin, Edge, Edmondson, Feemster, Garrison, Harden, Hendrix, Huckaby, Hunkeapillar, Hyatt, Jarrett, Jester, McCoy, McWhorter, Morrow, Putman, Rice, Thrower, Watson, Wilson*** and ***Wright*** are common to this cemetery still in use **(1) (16)**
Rice	120 - SE	T8S, R4E, Sec 27	20 marked graves as well as several with fieldstones only; first known interment: Anna E. ***Minor*** (d. 1881); ***Rice*** and ***Tucker*** are common to this cemetery still in use **(1) (16)**
Riddle	172 - SE	T8S, R4E, Sec 16	approximately 15 graves; first known interment: Brenda Jean ***Riddle*** (1943-2000); ***Rankin, Swords*** and ***Todd*** are also common to this active cemetery **(3) (16)**
Ridgeway	89 - SW	T8S, R2E, Sec 23	approximately 100 graves; first known interment: Arab F. ***Ragsdale*** (1871-1874); ***Alexander, Denney, Gross, Halbrooks, Kennamer, King, Lang, Martin, May, Miller, Moon, Mosley, Ridgway, Talley, Taylor, Upton, Vaughn*** and ***Vest*** are common to this cemetery still in use **(1) (16)**
Rock Springs	139 - SW	T9S, R3E, Sec 21	Rock Springs Baptist Church, established 1856; approximately 500 graves; first known interment: John W. B. ***Hughes*** (1831-1862); ***Bradley, Buchanan, Cahill, Camp, Campbell, Collier, Collins, Conn, Duvall, Gibson, Goodwin, Horton, Hughes, Humphries, Hyatt, Jolley, Kirby, Lang, Mahan, Martin, Monday, Morgan, Moultrie, Parrish, Scruggs, Smith*** and ***Warren*** are common to this cemetery still in use **(1) (16)**
Rocky Mount	83 - SW	T8S, R2E, Sec 8	adjacent to Brookwood Cemetery; Rocky Mount Primitive Baptist Church, established 1882; approximately 950 graves; first known interment: Ida R. ***Bramon*** (1885-1893); ***Alldredge, Allred, Barnard, Berry, Blanton, Bobo, Bolding, Cantrell, Clemons, Cooley, Copeland, Cornelius, Cox, Davis, Denny, Gibbs, Graves, Hammock, Hawk, Hornsby, Jarrett, Jones, Leak, Lynch, Milligan, Moon, Nixon, Ogletree, Parker, Perkins, Smith, Sutton, Terrell, Waldrop*** and ***Weaver*** are common to this cemetery still in use **(1) (3) (16)**
Roden	32 - NE	T7S, R3E, Sec 2	see Manning
Roden	44 - NE	T7S, R3E, Sec 24	at least 135 graves; first known interment: Eliza ***Roden*** (1821-1831); ***Baker, Birdwell, Caldwell, Kirkland, Price, Roden, Segler, Simms, Smith, Starnes*** and ***Tidwell*** are common to this cemetery still in use **(1) (16)**
Roe	193 - SE	T9S, R5E, Sec 4	see Old Roe
Rooks	75 - NE	T7S, R5E, Sec 32	13 graves; first known interment: Benjamin K. ***Joiner*** (1824-1891); last known interment: John Thomas ***Joiner*** (1867-1938); ***Centers*** and ***Rooks*** are also found here **(16)**
Shiloh	93 - SW	T9S, R2E, Sec 9	Shiloh Primitive Baptist Church; approximately 75 marked as well as many unmarked graves; first known interment: James ***Copeland*** (1860-1863); last known interment: Elois Mahathey ***Harrison*** (1923-1965); ***Bynum, Collins, Dobbs, Hill, Howie*** and ***Thrasher*** are common to this cemetery **(1) (16)**
Shiloh Missionary	155 - SE	T9S, R4E, Sec 33	Shiloh Missionary Baptist Church; the only marked grave is that of Shelton W. ***Brooks*** (1937-1938) **(18)**
Shoal Creek	84 - SW	T8S, R2E, Sec 20	Shoal Creek Baptist Church, founded 1886; at least 100 graves; first known interment: Hannah Price ***Findley*** (1785-1863); ***Bentley, Brown, Clemons, Dodd, Dowdy, Durham, Findley, Forrester, Frasier, Harden, Ingram, King, Lawrence, Lemons, Pool*** and ***Taylor*** are common to this cemetery still in use **(1) (16)**
Shoal Creek	179 - SE	T8S, R5E, Sec 9	previously Shoal Creek Church 100 years ago but now defunct; approximately 35 marked graves as well as 32 with fieldstones only and 4 with slabs only; first known interment: Lemuel I. W. ***Smith*** (1857-1860); last known interment: Nancy Jane Guest ***Dowdy*** (1863-1936); ***Burt, Cooper, Findley, Frasier, Harrison, Machen, Mitchell, Painter, Rogers, Slaton*** and ***Tucker*** are also found here **(1) (16)**
Short	21 - NW	T6S, R1E, Sec 27	Susannah Bush ***Jetton*** (1832-1882) is known to be found here **(16)**
Sinks	8 - NE	T6S, R3E, Sec 14	see Kirkland
Sloan	68 - NE	T7S, R5E, Sec 6	7 marked graves as well as serveral unmarked; first known interment: Mary E. ***Sloan*** (1838-1872); last known interment: D. H. ***Evans*** (1836-1924) **(1)**

Cemetery	Locale	Location	Church Affiliation and Remarks
Smith	71 - NE	T7S, R5E, Sec 5	also known as Smith-Caston, approximately 15 marked graves and a few unmarked; first known interment: John F. ***Smith*** (b. & d. 1871); last known interment: Bessie ***Caston*** (1895-1938) or Walter Edgar ***Caston*** (1893- 1938); ***Johnson***, ***Parker*** and ***Traylor*** are also found here **(1) (16)**
Smith	103 - SW	T8S, R3E, Sec 32	23 graves; first known interment: Rebecca A. Cowen ***Smith*** (1820-1863); last known interment: S. F. ***Smith*** (1855-1937); ***Bodine, Cowan, Goodwin, Ricketts, Wells*** and ***Wilbanks*** are also found here **(16)**
Solitude	173 - SE	T8S, R4E, Sec 31	Solitude Baptist Church; approximately 515 graves; first known interment: Oley B. ***Hornsby*** (1875-1877); ***Abbott, Alexander, Anderson, Bodine, Buchanan, Camp, Causey, Coates, Denham, Dunn, Edmonson, Finley, Gamble, Gilley, Head, Hudgins, Jackson, Jolley, Love, Peppers, Reaves, Rosson, Rutledge, Spear, Stephens, Tidmore, Vinyard, Wilson*** and ***Wright*** are common to this cemetery still in use **(1) (16)**
Stewart	34 - NE	T7S, R3E, Sec 2	also known as Willis Cemetery; approximately 35 marked graves as well as many with fieldstones only; first known interment: Dr. Charner Hopkins ***Stewart*** (1835-1890); ***Baker, Davis, Derrick, Downs, Fuell, Gothard, Kritner, Partridge, Rollings,*** and ***Stewart*** can be found in this cemetery still in use **(1) (16)**
Street	53 - NW	T7S, R3E, Sec 29	Jimmy ***Thrower*** (1952-2005) is known to be found here **(16)**
Street	54 - NW	T7S, R3E, Sec 32	
Sweet Home	29 - NW	T7S, R2E, Sec 34	Sweet Home Baptist Church; approximately 550 graves; first known interment: D. M. H. ***Hallmark*** (1774-1857); ***Abernathy, Atchley, Bailey, Burgess, Burgett, Burnett, Carter, Cook, Cooley, Edwards, Evans, Flippo, Glass, Graves, Green, Hallmark, Haney, Hill, Huckaby, Jacques, King, Martin, Nabors, Nunn, Padgett, Reed, Snow, Stephens, Thornton*** and ***Whitehead*** are common to this cemetery still in use **(1) (16)**
Taylor	47 - NE	T7S, R3E, Sec 25	at least 165 marked graves and many unmarked graves; first known interment: Eliza ***Weeks*** (1837-1865); ***Allen, Clifton, Conner, Davidson, Gilliland, Jimerson, Lewis, McKee, Pendleton, Perkins, Randolph, Rollings, Shelton, Smith, Sulcer, Taylor*** and ***Tidwell*** are common to this cemetery still in use **(1) (16)**
Thomason	60 - NE	T6S, R5E, Sec 20	approximately 15 graves; first known interment: Mary ***Thomason*** (1862-1863); ***Higgins*** and ***Sotherland*** are also found in this cemetery still in use **(1) (16)**
Troup	35 - NE	T7S, R3E, Sec 2	approximately 100 graves; first known interment: James ***Troup*** (1793-1850); ***Campbell, Chandler, Davis, Hillis, Kennamer, Knowlton, Landreth, Noles, Pittman, Pritchett, Troup, Walls, Whitaker, Wooten*** and ***Word*** are common to this cemetery still in use **(1) (3) (16)**
Troup	36 - NE	T6S, R3E, Sec 36	the graves of Elizabeth Starnes ***Troup*** (1842-1899) and James Michael ***Troup*** (1836-1901) are known to be found in this inactive cemetery **(16)**
Union	19 - NE	T6S, R5E, Sec 21	also known as Pendergrass Cemetery; approximately 70 marked graves and many unmarked; first known interment: John ***Pendergrass*** (1768-1840) or Revolutionary War soldier Benjamin ***Oliver*** (1752-1840); last known interment: John Walker ***Evans***, Jr. (1915-1976)***; Bennett, Evans, Goins, Griffith, Guthrie, Jett, Pendergrass, Pruett, Pruitt, Reynolds, Sellers, Stewart*** and ***Walker*** are common to this cemetery **(2) (16)**
Union	113 - SE	T8S, R4E, Sec 31	Union Church
Union	162 - SE	T9S, R5E, Sec 21	Union First Congregational Methodist Church; approximately 550 graves; first known interment: Arvol Keith ***Copeland*** (1927-1934)***; Alexander, Allen, Baker, Bradley, Bright, Bruce, Carroll, Cash, Castleberry, Copeland, Couch, Goble, Hamby, Harvey, Head, Jones, Kilpatrick, Liverett, Otinger, Patterson, Payne, Propes, Quarles, Rowan, Scott, Thomas, White*** and ***Young*** are common to this active cemetery **(16)**
Union Grove	28 - NW	T7S, R2E, Sec 29	Union Grove First Baptist Church; approximately 715 marked graves as well as many with fieldstones only; first known interments: Lizzie P. ***Thomason*** (1887-1888), Mattie E. ***Thomason*** (1887-1888) and Jannie ***Thomason*** (1887-1888); ***Albright, Andrews, Barnard, Blackmon, Bunch, Coleman, Couch, Culpepper, Ferguson, Gibson, Hawkins, Hill, Hough, Johnston, Jones, King, Nearen, Perkins, Porch, Roberts, Smith, Stanley, Stone, Thomason, Waldrop, Williams*** and ***York*** are common to this active cemetery **(1) (16)**
Union Grove	121 - SE	T8S, R4E, Sec 34	Union Grove #1 Missionary Baptist Church; approximately 500 graves; first known interment: Mrs. Mary ***McKay*** (1817-1892); ***Amason, Caldwell, Chandler, Cobb, Cochran, Coe, Cole, Compton, Connally, Dick, Dorsett, Elrod, Farmer, Gilliland, Gray, Henson, Hines, Lowery, Mathis, Moon, Pierce, Pledger, Rice, Swords, Vandergriff, Vaughn, Watwood*** and ***Wilson*** are common to this cemetery still in use **(1) (16)**
Vaughn	4 - SW	T9S, R2E, Sec 14	the graves of Elizabeth ***Vaughn*** (d. 1846 at 55 years) and Manoah ***Vaughn*** (d. 1870 at 82 years) **(10)**
Walker	56 - NW	T6S, R2E, Sec 25	approximately 1,450 graves; first known interment: John S. ***Davis*** (1833-1905); ***Anderton, Baker, Barnard, Bearden, Bolton, Bridges, Clark, Davis, DeArmond, Duncan, Ferguson, Fuell, Hardin, Harding, Holt, Hornbuckle, Irby, Jones, Keeton, Keller, LaFarlett, Ledbetter, Lewis, Manley, Mann, Maples, McAnally, Morrow, Paseur, Patterson, Poarch, Pritchett, Robison, Saint, Schrimsher, Smith, Turner, Walker*** and ***Whitaker*** are common to this cemetery still in use; 13 graves were reinterred here by the TVA **(3) (14) (16)**
Walker	50 - NE	T7S, R3E, Sec 22	see Johnson
Warrenton	96 - SW	T8S, R3E, Sec 7	approximately 490 graves; first known interment: Mahalia ***Walker*** (1819?-1842); ***Alexander, Anderson, Avery, Brown, Coplin, Cox, Feemster, Ferguson, Graves, Harris, King, Love, Montgomery, Moore, Morrow, Poe, Simpson, Smith, Staten, Taylor*** and ***Wood*** are common to this cemetery still in use **(1) (16)**
Watts	197 - SE	T10S, R4E, Sec 17	4 graves; Eli ***Watts*** (1795-1875), Eli Lemuel ***Watts*** (1825-1871), Jeptha N. ***Watts*** (1841-1871) and Rebecca Owen ***Watts*** (1795-1871) **(16)**
Weaver	182 - SE	T8S, R3E, Sec 26	Willis Weaver Family Cemetery; approximately 70 graves; first known interment: ? ***Weaver*** (d. 1891); ***Clark, Helton, Hudgins, Hughes, Parker, Sharp, Smith*** and ***Weaver*** are common to this active cemetery **(16) (18)**
West Main Street	126 - SE	T9S, R4E, Sec 9	see Old Albertville
Whitaker	194 - NE	T6S, R3E, Sec 10	Tommie J. ***Guthrie*** (d. 2008), Alice Ikard ***Whitaker*** (1857-1906); Amanda ***Whitaker*** (1845-1896) and James ***Whitaker*** (1835-1911) are known to be found here **(16)**
White Oak	152 - SE	T9S, R4E, Sec 20	White Oak Missionary Baptist Church; approximately 400 graves; first known interment: Nannie S. ***Massey*** (1890-1915); ***Barnett, Edwards, Glassco, Harper, Jarrell, Latham, Lindsay, McClendon, McWhorter, Mitchell, Ogle, Pearce, Smith, Taylor, Walls*** and ***Worley*** are common to this cemetery still in use **(1) (16)**
Willis	34 - NE	T7S, R3E, Sec 2	see Stewart
Woosley	65 - NE	T6S, R5E, Sec 32	approximately 275 graves; first known interment: William Ransom ***Woosley*** (b. & d. 1853); ***Alexander, Armstrong, Bennett, Bevill, Burgess, Culbert, Evans, Gerron, Henry, Hodges, Johnson, Myers, Patterson, Quick, Tucker, Ward, Wilborn*** and ***Woosley*** are common to this cemetery still in use **(1) (16)**
Zion Hill	144 - SW	T10S, R3E, Sec 18	Zion Hill Primitive Baptist Church constituted 1871; approximately 200 graves; first known interment: infant son of Lewis and Argine M. ***Kytle*** (b. & d. 1873); ***Breaseale, Brown, Frachiseur, Heard, Holland, Jackson, Jimmerson*** and ***Whitten*** are common to this cemetery still in use **(1) (14)**

Cemeteries of Unknown Name

Cemetery	Locale	Location	Church Affiliation and Remarks
Unknown	7 - NE	T6S, R3E, Sec 11	
Unknown	32 - NE	T7S, R3E, Sec 2	
Unknown	33 - NE	T7S, R3E, Sec 3	
Unknown	46 - NE	T7S, R3E, Sec 22	
Unknown	52 - NW	T7S, R3E, Sec 17	
Unknown	117 - NE	T7S, R5E, Sec 32	

Cemeteries of Unknown Name (Continued)

Cemetery	Locale	Location	Church Affiliation and Remarks
Unknown	160 - SE	T9S, R4E, Sec 24	
Unknown	169 - NW	T6S, R2E, Sec 29	
Unknown	195 - NE	T7S, R3E, Sec 24	

Cemeteries of Uncertain Location

Cemetery	Locale	Location	Church Affiliation and Remarks
Auroa	not plotted	Boaz	the graves of Myrtle Webb ***Goolsby*** (1897-1959) and Robert Lanzo ***Sloman*** are known to be found here **(16)**
Bailey	not plotted	Warrenton Road, Guntersville	
Bailey	not plotted	off Femester Gap Road, Guntersville	
Bethel	not plotted	Poplar Ridge	the grave of Nancy Maples ***Butler*** (1823-1873) **(16)**
Chestnut Oak Grove	not plotted	near Swearengin	approximately 10 graves; known interments: Mrs. Mary ***Spitzer*** (d. 1903 age 80), Mrs. ***Harris*** (d. 1894), Mrs. Matt ***Boyd***, Mrs. Mollie ***Farr,*** Mrs. Pat ***Davis***, Mr. ***McIntire*** and Tom ***Wesson*** **(1)**
Cochran	not plotted	foot of Gunter Mountain	approximately 20 graves; first known interment: David M. ***Cochran*** (1846-1848); last known interment: J. A. ***Anderton*** (1842-1918); ***Kirkland*** and ***Stapler*** are common to this cemetery **(1)**
Curry	not plotted	5 miles south of Union Hill	approximately 20 marked graves and several unmarked; first known interment: John M. ***Curry*** (d. 1890); last known interment: Elanor A. ***Bailey*** (1867-1940); ***Bowling*** and ***Compton*** are common to this cemetery **(1)**
Davidson	not plotted	near Happy Home Cemetery, Guntersville	7 marked and many unmarked graves; first known interment: Edward ***Kelley*** (1785-1841); last known interment: Lucy Ann Virginia ***Davidson*** (1884-1909); ***Bolin, Kelly, Marsh, McWhorter*** and ***Windsor*** are also known to be found in this cemetery **(1) (16)**
Easley	not plotted	T8S, R3E, Sec 18	former site of the Easley Cemetery; 13 graves, all ***Easley***, were moved to new location by the TVA in the 1930's **(13)**
Ebel	not plotted	unknown	first known interment: Mattie J. ***Vaughn*** (1851-1880); ***Foust, Gilbreath, Vaughn*** and ***Williams*** are common to this cemetery **(6)**
Evans	not plotted	on ridge east of South Sauty Creek	
Fennell	not plotted	T7S, R3E, Sec 17	32 graves removed by the TVA in the 1930's; ***Fennell*** and ***Griffin*** were common here **(13)**
Fowler	not plotted	McVille	5 marked graves as well as many with fieldstones only; known interments: Martha J. ***Baldwin*** (1885-1909), Riler Bell ***Fowler***, William Bigmon ***Fowler*** (1900-1902), Bigmon ***Fowler*** and Della ***Fowler*** **(1)**
Frazier	not plotted	Kirbytown	the graves of former sheriff of Marshall County, John L. "Black" ***Kirby*** (1834-1873), and his wife, Elizabeth Pate ***Kirby*** (1805-1870), are known to be found here **(16)**
Grantham	63 - NE	T6S, R5E, Sec 19	***Alexander, Hayes, Grantham, MacFarland*** and ***McCormick*** are known to be found here **(13)**
Hardin	not plotted	T7S, R2E, Sec 13	former site of a cemetery removed by the TVA in the 1930's; ***Furell, Harden, Parcus*** and ***Patterson*** were once among the 61 graves found here **(13)**
Hickory Circle	not plotted	unknown	Hickory Circle Revival Field; an active cemetery **(16)**
Henry-Rieves	not plotted	Blount Avenue Guntersville	the graves of Robert McReynold ***Rieves*** (1842-1904), Martha Eliza ***Rieves*** (1846-1917), Wallace ***Henry*** (1840-1885), F. M. ***Henry*** (1880-1884) and James Orr ***Henry*** (1841-18??) **(18)**
Hodge-Treece	not plotted	near Kirbytown	approximately 15 graves; first known interment: Mary ***Hodge*** (1899-1901); last known interment: Mrs. Lillie Hodge ***Carter*** (1885-1963) **(1)**
Holland	not plotted	South Sauty Creek	2 graves **(14)**
Hughes	not plotted	unknown	Charles Amos ***Hughes*** (1847-1922) is known to be found here **(16)**
Indian	not plotted	T8S, R3E, Sec 20	5 graves removed from this location by the TVA in the 1930's; the grave of a ***Marsh*** (d. 1855), a John ***Bodine*** and 3 graves said to be of Native Americans **(13)**
Jackson	not plotted	U.S. 431 on Merrell Mountain	6 graves; first known interment: James W. ***Jackson*** (1844-1902); last known interment: Mary Jackson ***Harmon*** (d. 1924) **(1)**
King	not plotted	near Grace Church	established 1973, a new cemetery of approximately 15 graves; first known interment: Mae H. ***King*** (1902-1973); ***Coulter, Gross, Hallmark, Nunn, Scott*** and ***Zimmerman*** are also found in this active cemetery **(16)**
Kirkland Number 2	not plotted	2 miles east of Bodine Cemetery, on TVA land	
Lang-Sampson	not plotted	Albertville	a new cemetery **(16)**
Lemley	not plotted	near Butler Mill Road, Grant	
Lewis	not plotted	Baker's Chapel Road	5 graves; Henry ***Lewis*** (1820-1870), Margaret ***Lewis*** (1832-1871), Robert ***Lewis*** (1790-1850), Robert ***Lewis***, Jr. (1828-1868) and Sarah Cagle ***Lewis*** (1790-1850) are known to be found here **(16)**
Loveless	not plotted	Carlisle Street, South Guntersville	from 1838-1875, approximately 10 graves; many have been moved to Guntersville City Cemetery; first known interment: Sarah ***Chandler*** (b. & d. 1855); last known interment: Elisha R. ***Chandler*** (1819-1886); ***Loveless*** is also found here **(1) (16)**
Lubert	not plotted	Hyatt	
Mobbs	not plotted	T9S, R5E, Sec 4	50-75 graves dating from 1860 **(19)**
Morris	not plotted	on Merrell Mountain; west of West's Landing, on Tennessee Road	approximately 10 marked graves as well as many with fieldstones only; first known interment: John Henry ***Morris*** (1869-1896); last known interment: Thomas J. ***Morris*** (1874-1931); ***Couch, Manley, Paseur*** and ***Roberson*** are common to this cemetery **(1)**
Mount Zion	not plotted	Albertville	an active cemetery **(16)**
Naburs	not plotted	on the J. P. Johnson Farm	5 graves; first known interment: Permilia Bell ***Johnson*** (b. & d. 1881); last known interment: Marenda A. ***Naburs*** (1817-1902) **(1)**
Negro	not plotted	on Fearn-Lusk farm at Guntersville Dam	many marked graves, few with inscriptions; burial began around 1860 and ended around 1940; known interments: Millie ***Ross*** (1850-1905) and Martha ***Williams*** (1908-1910) **(1)**

Cemeteries of Uncertain Location (Continued)

Cemetery	Locale	Location	Church Affiliation and Remarks
Negro	not plotted	near Pine Grove	5 graves; first known interment: Abby ***McCain*** (1887-1896); last known interment: Eddie ***Beard*** (1893-1912) **(1)**
New Home	not plotted	Grant	an active cemetery **(16)**
New Union	not plotted	unknown	
Old Bain	not plotted	Meltonsville	first known interment: Alexander ***Bain*** (1777-1841) **(16)**
Pollard	not plotted	unknown	Sarah Emma Whitworth ***Bodine*** (1875-1908) is known to be found here **(16)**
Pollard-Cox	not plotted	off AL 79	approximately 15 graves; first known interment: M. W. ***Pollard*** (d. 1877); last known interment: William Habart ***Martin*** (1924-1947); ***Brown*** and ***Cox*** are common to this cemetery **(1)**
Poley	not plotted	Greenbriar Cove on the Tennesse River	6 marked and many unmarked graves; first known interment: William G. ***Fulcher*** (b. & d. 1891); last known interment: F. B. ***Smallwood*** (1877-1953); ***Voyles*** and ***Young*** are common to this cemetery **(1)**
Powell	not plotted	T7S, R3E, Sec 16	
Rieves	not plotted	in Guntersville, on Ringold Street	5 graves; first known interment: Jimmie Orr ***Henry*** (1871-1875); last known interment: Martha Elizabeth ***Rieves*** (1846-1917) **(1)**
Rocky Branch	not plotted	Pleasant Grove	Rocky Branch Holiness Church; a new and active cemetery **(16)**
Rogers	not plotted	T7S, R3E, Sec 8	6 graves removed by the TVA in the 1930's **(13)**
Rosebank	not plotted	Guntersville	an active cemetery; Edith Frances ***Newsom*** (d. 2006) is known to be found here **(16)**
Russell	not plotted	T8S, R3E, Sec 20	31 graves removed by the TVA in the 1930's; ***Clark, Pinkerton, Russell, Spotts*** and ***Steele*** were common among those removed **(13) (16)**
Seibold	not plotted	near Henryville	first known interment: John B. ***McCorkle*** (1862-1883); ***McCorkle, Seibold, Starnes*** and ***Thomas*** are common to this cemetery **(6)**
Simpson	not plotted	T6S, R2E, Sec 26	13 marked graves; first known interment: Stephen D. ***Simpson*** (1861-1865); last known interment: Bettie ***Butler*** (1853-1894); ***Ricketts*** and ***Smith*** are also found here **(8) (15)**
Street	not plotted	Old Street Place; Beards Bluff Road	6 graves; first known interment: Mrs. Pheriba Jane ***Beard*** (1816-1853); last known interment: Ernestine ***Street*** (1885-1895) **(1)**
Swearegen	not plotted	Gunters Mountain	first known interment: H. C. Nicholson (1816-1882); ***Evans, Guffey, Rice*** and ***Wright*** are common to this cemetery **(6)**
Unknown	not plotted	North Carlisle Street, Albertville	the grave of Flossie ***Lee*** (1907-1923) **(19)**
Upton	not plotted	J. F. Smith's place on Merrell Mountain	3 graves; William ***Upton*** (1828-1903) soldier C. S. A.; Alva Dean ***Upton*** (b. & d. 1900) and Mary Yoma ***Willbanks*** (1906-1907) **(1)**
Vaught	not plotted	unknown	Hiram W. ***Vaught*** (1833-1897) is known to be found here **(16)**
Walls Chapel	not plotted	unknown	
Whitesboro	not plotted	Boaz	an active cemetery **(16)**
Wild Goat Cove	not plotted	T7S, R2E, Sec 3	the ruins of 6 graves; probable interments include Mary ***Stephens*** (1814-1859) and Nicholas ***Stephens*** (1808-1887) **(16)**
Williams	not plotted	unknown	Williams Family Cemetery; an active cemetery; World War II soldier John R. ***Williams*** (1924-2013) is known to be found here **(16)**
Winston	not plotted	NE Marshall County; at Five Points	approximately 10 graves; first known interment: Fannie Josephine ***Small*** (b. & d. 1867); last known interment: Edward ***Winston*** (1836-1910) **(1)**

Sources

1. *Cemetery Records of Marshall County, Alabama 1773-1968.* Guntersville, Alabama: Guntersville Historical Society, 1978.
2. Franklin, Lisa. *Tracking Your Roots.* 14 November 1997. <http://members.aol.com/GenWebLisa/mrshlcem.htm>.
3. AlGenWeb Archives. *Marshall County, Alabama.* 6 February 2013. <ftp://ftp.rootsweb.com/pub/usgenweb/al/marshall/cemetery/>.
4. Personal records of Roland M. Harper, 1921-1947, not published
5. Personal correspondence from Tony Jordan of Huntsville, Alabama.
6. Gandrud, Pauline Jones. *Alabama Records.* Vol. 139.
7. *Valley Leaves.* Vol. 8, No. 1. Huntsville, Alabama: Tennessee Valley Genealogical Society, Inc., September, 1973.
8. *Valley Leaves.* Vol. 10, No. 4. Huntsville, Alabama: Tennessee Valley Genealogical Society, Inc., June, 1976.
9. *Valley Leaves.* Vol. 11, No. 3. Huntsville, Alabama: Tennessee Valley Genealogical Society, Inc., March, 1977.
10. *Valley Leaves.* Vol. 12, No. 3. Huntsville, Alabama: Tennessee Valley Genealogical Society, Inc., March, 1978.
11. *Valley Leaves.* Vol. 12, No. 4. Huntsville, Alabama: Tennessee Valley Genealogical Society, Inc., June, 1978.
12. *Valley Leaves.* Vol. 13, No. 2. Huntsville, Alabama: Tennessee Valley Genealogical Society, Inc., December, 1978.
13. Douthat, James L. *Guntersville Reservoir Cemeteries.* Signal Mountain, Tennessee: Mountain Press, Inc., 1986.
14. *The Heritage of Marshall County, Alabama, Vol. 48.* Clanton, Alabama: Heritage Publishing Consultants, Inc., 2000.
15. AlGenWeb Archives. *Marshall County, Alabama.* 6 June 2007. <ftp://ftp.rootsweb.com/pub/usgenweb/al/marshall/cemetery/>.
16. *Marshall County Cemeteries*. 8 April 2016. <http://www.findagrave.com>.
17. Interview on 10/12/07 with Steve Jones of the Alabama Museum of Natural History, Tuscaloosa, Alabama
18. Marshall County AlArchives Cemeteries. 30 October 2012. <http://files.usgwarchives.org/al/marshall/cemeteries/>.
19. Alabama Cemetery Preservation Alliance. 23 October 2009. <http://www.alabama-cemetery-preseravtion.com>.
20.

Numerical List of Cemeteries

1. Dunlap
2. Beard
2. Beards Bluff
3. Black
4. Vaughn
5. Humpton
6. Ashburn
7. Unknown
8. Kirkland
8. Sinks
9. Click
9. Fletcher
10. Pisgah
10. Kennamer Cove
11. Old Union
12. Free Home
13. New Prospect
14. McCamy
14. McCutchen
15. Dunn
16. Preston
16. Boshaat
17. McFarland
18. Kirby
19. Union
19. Pendergrass
20. Polly
21. Short
22. Mount Olive
23. Mount Tabor
24. Oleander
25. Beech Spring
26. Mountain View
27. Nearen
28. Union Grove
29. Sweet Home
30. Cochran
31. Panquin
32. Manning
32. Roden
33. Unknown
34. Stewart
34. Willis
35. Troup
36. Troup
37. Patterson
38. Honey
39. Morris
40. Honeycomb
41. Henry
42. Henryville
43. McDonald
44. Roden
45. Kyle
46. Unknown
47. Taylor
48. Reservation Bluff
49. Anderson-Abel
50. Walker
50. Johnson
51. Cooley
51. Manchester
52. Unknown
53. Street
54. Street
55. Mount Carmel
56. Walker
57. Prospect
58. Chandler
59. Kennamer
60. Thomason
61. Rainey
61. Raney
62. Fairview
62. Bevill
63. Grantham
64. McFarlane
65. Woosley
66. Mount Moriah
67. Johnson
68. Sloan
69. Haneys Chapel
70. Cooper
71. Smith
72. Kirby
73. Kings Chapel
74. Mount High
75. Rooks
76. Center Point
77. Poplar Springs
78. Old Bethel
79. Mount Oak
80. Gilliam Springs
81. Rice
82. New Friendship
83. Brookwood
83. Rocky Mount
84. Shoal Creek
85. Brashiers Chapel
85. New Brashiers
86. Old Arab City
86. Methodist
86. Old Methodist
87. Arab City
87. Arab Memorial
88. Grace
89. Ridgeway
90. Griffin
90. Diamond
90. Anderson
91. Boyles
92. Red Hill
92. Noble Red Hill
93. Shiloh
94. Berry-Brookshire
95. Lowry
96. Warrenton
97. Bennett
98. Deck
99. King
100. Guntersville City
101. Cox
102. Bodine
103. Smith
104. Happy Home
105. Rehobeth
106. Bethlehem
107. Pleasant Hill
108. Clear Springs
109. Pleasant Grove
110. Mount Olive
111. Mount High
112. Marshall
113. Union
114. Little Branch
115. Martling
116. Asbury
117. Unknown
118. Alder Springs
119. Brashers
120. Rice
121. Union Grove
122. Pruett
123. Eason Johnson
124. Fairview
125. Old Fairview
126. Old Albertville
126. West Main Street
127. Memory Hill
128. New Macedonia
129. Myrtletree
130. Beulah
131. Oak Grove
132. Concord
133. Blessing
134. Fairview
135. Nixon Chapel
136. Liberty Hill
137. Unknown
138. Oak Hill
139. Rock Springs
140. High Point
141. Oak Grove
142. Bethlehem
143. Concord
144. Zion Hill
145. Douglas
146. Bethany
147. New Hope
148. New Clear Creek
149. Mount Hebron
150. Clear Creek
150. Old Clear Creek
151. Friendship
152. White Oak
153. Old Mount Vernon
154. Mount Vernon
154. New Mount Vernon
155. Shiloh Missionary
156. Forrest Home
157. Red Apple
158. Hillcrest
159. Perkins
160. Unknown
161. Bethsaida
162. Union
163. Little Branch
164. Brocks Chapel
165. Gilbreath
166. Corinth
167. Crestview
168. Hines
169. Unknown
170. Boaz
171. Pilgrim Rest
172. Riddle
173. Solitude
174. Couch
175. Gunter
176. Eddy
177. Guntersville
178. Mount Sinai
179. Shoal Creek
180. Corbinville
181. Grace Hill
182. Weaver
183. Ayres-Foster
183. Foster-Ayres
184. Christ Episcopal
185. Edgewood
185. Grassy
186. Elkins
187. Epiphany
188. Fry
189. Gautney
190. Gee
191. Gunter Mountain
192. Hebron
193. Old Roe
193. Roe
194. Whitaker
195. Unknown
196. High Point
197. Watts
198. Pine Grove
199. Greenbriar Cove

MOBILE COUNTY

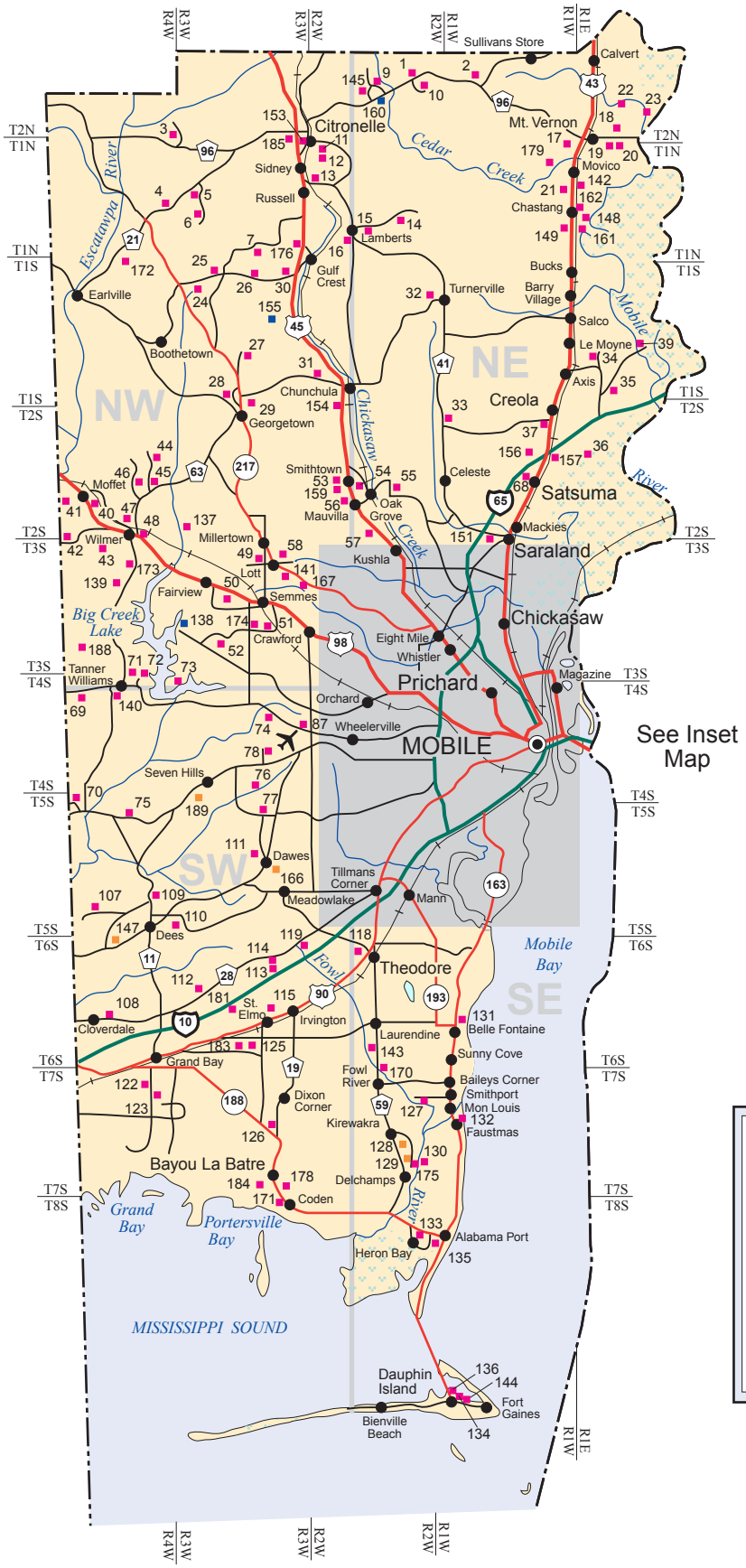

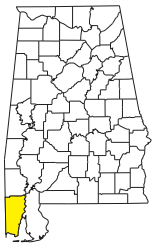

0 5 10 miles

Legend

- 22 Cemetery of known name and location
- 23 Cemetery of unknown name
- 160 Cemetery of uncertain location
- County seat
- City, town or village

Produced by the Dept. of Geography
College of Arts and Sciences
The University of Alabama

Inset Map of Greater Mobile

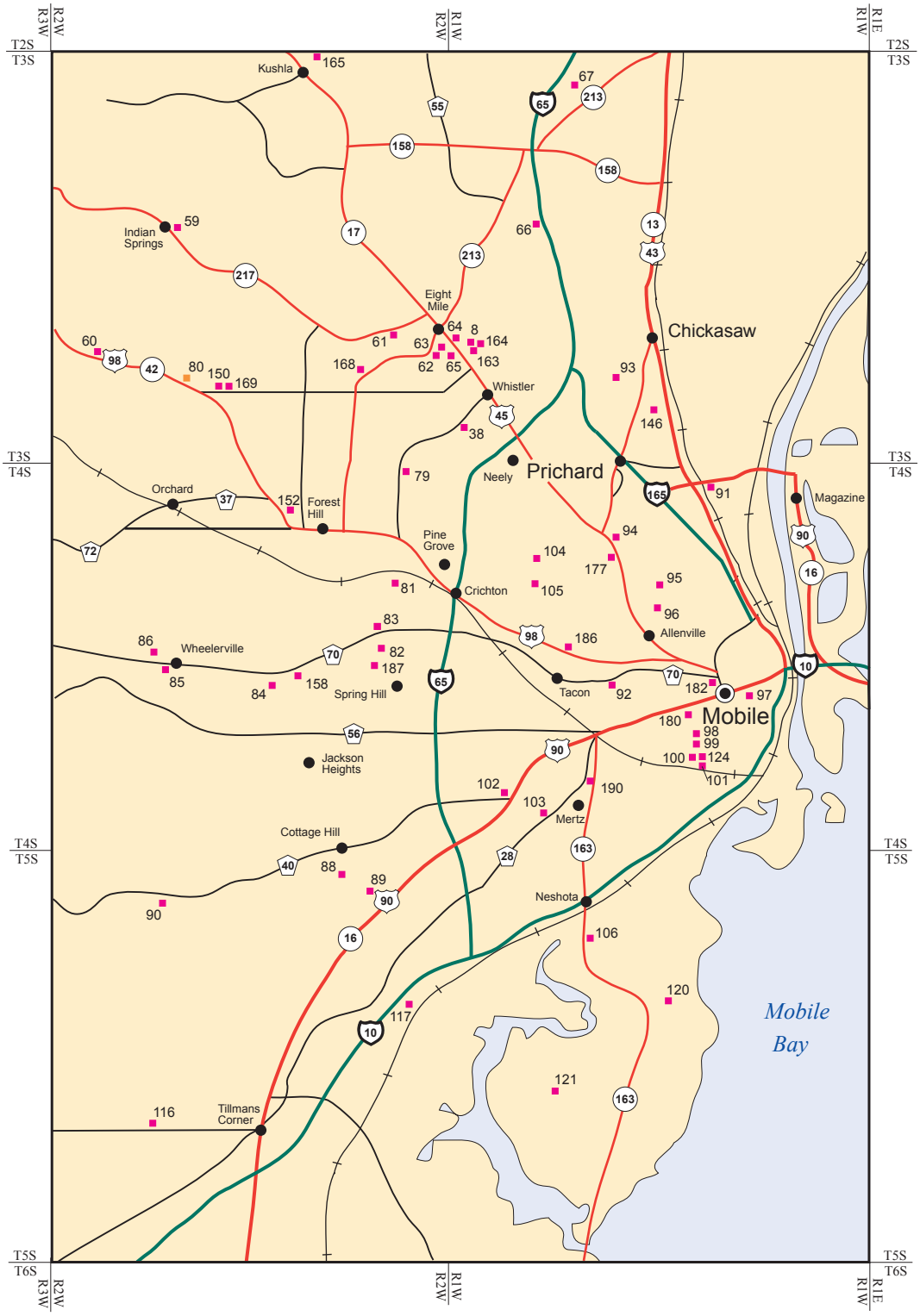

Legend

- 59 Cemetery of known name and location
- 80 Cemetery of unknown name
- 150 Cemetery of uncertain location
- County seat
- City, town or village

Cemetery	Locale	Location	Church Affiliation and Remarks
Ahavas Chesed	Inset - 101	T4S, R1W, Sec 27	adjacent to Jewish Cemetery; approximately 550 graves; ***Berger, Berman, Berson, Brook, Einstein, Friedman, Frisch, Gernhardt, Golomb, Gotlieb, Gurwitch, Grodsky, Gurwitch, Haiman, Jaet, Kahn, Lederman, Liebeskind, Loeb, Lubel, Maisel, Miller, Mitchell, Olensky, Plotka, Rattner, Redisch, Ripps, Rosner, Schwartz, Sheridan, Weber, Weinstein*** and ***Zuckerman*** are common to this active cemetery **(35)**
All Saints	Inset - 180	T4S, R1W, Sec 27	All Saints Episcopal Church; 22 graves; first known interment: Louise Shields ***Ritter*** (1971-1972); ***Bond*** and ***Ritter*** are the only surnames of which there are more than one interment in this active cemetery **(35)**
Allentown	52 - NW	T3S, R3W, Sec 29	established 1850, approximately 550 graves; first known interment: Nancy ***Howell*** (1837-1849); ***Allen, Busby, Clark, Croomes, Ernest, Fortner, Hardeman, Howell, Hubbard, Jordan, Lee, Lowery, McClure, McDuffie, Murphree, Pierce, Snow, Tanner, Waltman*** and ***Williams*** are common to this active cemetery **(8) (31) (35)**
Alvarez	Inset - 67	T2S, R1W, Sec 33	see Bailey
Andrus	151 - NE	T2S, R1W, Sec 33	located on Graham Street off Celest Road in Saraland, also known as Saraland or Strange; the graves of Lizzie A. Macklin ***Andrus*** (1848-1906), Alicia S. Lathes ***Andrus*** (1852-1911) and Pelunia R. Poitevent ***Andrus*** (1866-1917), all wives of T. W. ***Andrus*** (1846-1925) **(14) (35)**
Axis	34 - NE	T1S, R1E, Sec 30	also known as Bluff Cemetery; 12 marked and 9 unmarked graves; first interment in 1905; last known interment: Willie C. ***Williams*** (1924-1991); ***Ames, Ethel, Green, Hickman, Lewis, Rodgers*** and ***Williams*** are found in this neglected cemetery **(14) (31) (35)**
Bailey	Inset - 67	T2S, R1W, Sec 33	began as Alvarez Cemetery, also known as Saraland Cemetery; a black cemetery of approximately 325 marked and 85 unmarked graves; first known interment: Emmanuel ***Alvarez*** (d. 1855 at 21 years); ***Alvarez, Benard, Blanks, Brown, Campbell, Chaney, Crook, Davis, Dixon, Drakes, Garner, Harris, Johnson, Jones, King, LaCoste, McMillian, Mills, Pace, Pope, Powell, Rhodes, Richardson, Robinson, Rodgers, Rogers, Sullivan, Taylor, Walker*** and ***Williams*** are common to this active cemetery **(10) (14) (31) (35)**
Baker	87 - SW	T4S, R2W, Sec 18	approximately 15 graves **(40)**
Baldwin	156 - NE	T2S, R1W, Sec 14	see Jackson
Bear Fork	Inset - 150	T1S, R2W, Sec 22	or Bearfork; the graves of Harford ***Henderson*** (d. 1924 at 52 years) and Lena ***Jackson*** (d. 1913 at 44 years) **(12) (40)**
Bethel	4 - NW	T1N, R4W, Sec 24	former site of Bethel Baptist Church, founded in 1882; approximately 335 graves, several unmarked; first known interment: Sarah ***Byrd*** (d. 1827 at 74 years); ***Byrd, Gartman, Herrington, Mason, Lott, Morris, Platt, Powell, Stringer, Thomas, Turner, Walker*** and ***Welford*** are common to this cemetery **(6) (7) (31) (35)**
Bluff	34 - NE	T1S, R1E, Sec 30	see Axis
Boe	181 - SW	T6S, R3W, Sec 21	the graves of Ingeborg ***Boe*** (1837-1923), Ivar ***Boe*** (1860-1927) and Sugerman ***Boe*** (1886-1921) **(35)**
Boothetown	172 - NW	T1S, R4W, Sec 24	5 marked and 6 unmarked graves; first known interment: Henry Allen ***Boothe*** (1825-1894), last known interment: Joseph James ***Webb*** (1871-1955); ***Byrd, Cook*** and ***Miller*** are also known to be interred here **(12) (14) (35) (40)**
Boudan	131 - SE	T6S, R1W, Sec 2	6 marked graves; first known interment: Cecilia ***Boudan*** (d. 1925); last known interment: Eugene ***Boudan*** 1893-1956) **(14)**
Brannan	6 - NW	T1N, R3W, Sec 27	approximately 115 graves; first known interment: Laura L. ***Stringer*** (1852-1886); ***Blackburn, Brannan, Clark, Edwards, Gartman, Howard, Jefferson, Johnson, Jordan, Lindsey, Meyers, Miller, Powell, Salmon, Stringer, Sweeney, Thompson, Turner*** and ***Walker*** are common to this cemetery still in use **(2) (14) (35)**
Brethren	145 - NE	T2N, R2W, Sec 21	see Cedar Creek
Brock	16 - NW	T1N, R2W, Sec 20	see Saint Annes
Byrd	2 - NE	T2N, R1W, Sec 20	Byrd Chapel Church, established 1800; approximately 400 graves; first known interment: Cassie Anzell ***Hopkins*** (1882-1906); ***Andrews, Bruner, Byrd, Chestang, Davis, Evans, Frazier, Harrison, Hershberger, Jordan, Lofton, Reed, Rivers, Sullivan, Taylor*** and ***Weaver*** are common to this cemetery still in use **(35)**
Byrd Memorial	27 - NW	T1S, R3W, Sec 21	approximately 85 graves; first known interment: E. D. ***Odum*** (1881-1907); ***Booth, Boothe, Brigauld, Byrd, Cantrell, George, Lott, Moody, Odom*** and ***Williams*** are common to this cemetery still in use **(14) (35)**
Cadiz	Inset - 89	T5S, R2W, Sec 2	see Little Sacred Heart
Cady	173 - NW	T2S, R4W, Sec 32	approximately 10 graves; first known interment: Allen Ray ***Jordan*** (1927-1983); ***Cady*** is also found in this active cemetery **(1) (35) (40)**
Camellia	50 - NW	T3S, R3W, Sec 17	Camellia Missionary Baptist Church; approximately 100 graves; first known interment: Leona H. ***Fulton*** (1916-1921); ***Busby, Carter, Christopher, Davis, Davison, Dearmon, Estes, Gartman, Glover, Howell, Maples, Mays, McAnally, Miller, Parden, Taylor*** and ***Washam*** are common to this cemetery still in use **(7) (35) (40)**
Carlos	1 - NE	T2N, R2W, Sec 23	Mount Zion AME Church; approximately 13 graves; ***Allen, Brown, Clark, Welch*** and ***Wiley*** can be found in this cemetery still in use **(40)**
Carmelite	Inset - 190	716 Dauphin Island Pkwy.	Carmelite Monastery; the graves of Margaret Davis ***Casey*** (1927-2015) and the founder of the Monastery, Francis of the Five Wounds (1882-1969) **(35)**
Carr	188 - NW	T3S, R4W, Sec 32	Cecil Lavern ***Carr*** (1949-2014) and Ricky ***Carr*** (1960-2015) are known to be found here **(35)**
Casher	Inset - 121	T5S, R1W, Sec 40	Casher Community Cemetery, founded 1887; approximately 290 marked and 30 unmarked graves; first known interment: Thelma ***Dais*** (1921-1923); ***Austin, Brown, Carroway, Casher, Clipper, Crawford, Crocker, Dais, Davis, Gaitwood, Giles, Goodwin, Hardin, Jackson, Johnson, Jones, King, Mosely, Moore, Parker, Pope, Robinson, Singleton, Washington*** and ***Williams*** are common to this cemetery still in use **(3) (35) (40)**
Cathedral	Inset - 182	T4S, R1W, Sec 27	Cathedral-Basilica of the Immaculate Conception; members of the church clergy buried in a crypt; Edward Patrick ***Allen*** (1853-1926), Dominic ***Manucy*** (1828-1885), Jeremiah ***O'Sullivan*** (1842-1896), Michael ***Portier*** (1795-1859), John ***Quinlan*** (1826-1883) and Thomas Joseph ***Toolen*** (1886-1976) **(35)**
Catholic Cemetery	Inset - 96	T4S, R1W, Sec 9/10	established in 1848, a large cemetery with records dating to the early 1840's, over 8,500 graves **(6) (35)**
Cedar Creek	145 - NE	T2N, R2W, Sec 21	Cedar Creek Church of the Brethren; approximately 145 graves; first known interment: Norma Irene ***White*** (1928-1929); ***Andrews, Armstrong, Baxter, Ezell, Frazier, Gray, Henderson, Jordan, Meinhardt, Miller, Newburn, Parnell, Petcher, Quimby, Stanford*** and ***White*** are common to this cemetery **(6) (7) (27) (31) (35)**
Cedar Grove	119 - SW	T6S, R3W, Sec 1	Cedar Grove Missionary Baptist Church; approximately 260 marked and 50 unmarked graves; John ***Tillman*** (1815-1875); ***Anderson, Atwell, Chestnut, Clark, Creel, Davis, Deakle, Harper, Leytham, Long, Lundy, McDonald, Tillman, Wells, Wilkinson*** and ***Willard*** are common to this cemetery still in use **(2) (14) (35)**
Chastang-Andry	149 - NE	T1N, R1W, Sec 40	approximately 50 graves; first known interment: Maximilian ***Andry*** (1789-1850); ***Andry, Chastang, Dupree*** and ***Dubroca*** are common to this cemetery still in use **(10)**
Chastang Bluff	148 - NE	T1N, R1E, Sec 19	adjacent to, but not affiliated with, Saint Peter The Apostle Church; 65 marked and numerous unmarked graves said to date back to the late 1700's; thought to be the burial site of early French settler John ***Chastang***; first known interment: F. R. ***Chastang*** (1861-1895); ***Andry, Huff, Joseph, Lewis*** and ***Moss*** are common to this cemetery still in use **(10) (14) (35)**
Churchman	39 - NE	T1S, R1E, Sec 8	also known as Smith Family Cemetery; 12 marked and 3 unmarked graves; first known interment: Mary R. ***Chastang*** (1875-1901); last interment: Ophelia Chastang ***Moss*** (1927-1994); ***Andry***, ***Churchman, Francis, Jones*** and ***White*** are also found in this cemetery still in use **(14) (31) (35)**
Church Street	Inset - 97	T4S, R1W, Sec 23	over 1,100 graves; first known interment: Anson ***Newbold*** (d. 1817); the last interment was in 1898; includes the graves of historic figures Don Miguel ***Eslava***, Matthew ***Toulmin*** and Simon ***Chaudron*** **(6) (35)**
Citronelle	153 - NW	T2N, R3W, Sec 36	Citronelle United Methodist Church, established in 1868; originally called Oak Rest Cemetery, also known as Methodist Churchyard; approximately 250 graves; first known interment: Edmund ***Hester*** (1782-1871); ***Benson, Brown, Byrd, Chastang, Coleman, Collins, Denmark, Gartman, Hester, Moore, Schneider, Smith, Stringer, Sumpter, Thompson, Walker*** and ***Yonge*** are common to this cemetery still in use **(14) (35)**
Cowart	46 - NW	T2S, R4W, Sec 15/22	as many as 40 graves at one time, only one broken stone remains; cemetery was last used around 1910 **(1)**

Cemetery	Locale	Location	Church Affiliation and Remarks
Crawford	Inset - 60	T3S, R2W, Sec 30	Crawford United Methodist Church, established in the 1800s; approximately 345 graves; first known interment: Jimmie Ashbee (1837-1889); Armour, Ashbee, Blackwell, Busby, Chatom, Cheney, Crump, Davis, Doan, Dunham, Graham, Green, Havens, Helverston, Logan, Lord, Martin, McCrary, Phillips, Porter, Shreve, Simmons, Terkeurst, Welch, Wheeler and Williams are common to this cemetery still in use (8) (35)
Creola	37 - NE	T2S, R1W, Sec 11	Creola United Methodist Church, organized in 1889; approximately 850 graves; first known interment: William Davis (d. 1893 at 79 years); Alford, Allen, Bankston, Bennett, Black, Brown, Burrage, Buzbee, Carney, Chestang, Collins, Criswell, Davis, Duke, Ellison, English, Enzor, Evans, Freeman, Grace, Hartley, Hatter, Hudgens, Jones, Knowles, Lane, Lewis, Lister, McDuffie, McLendon, Myers, Reed, Sessions, Sibley, Smith, Taylor, Treharn, Williams and Wilson are common to this cemetery still in use (10) (14) (35)
Dauphin Island	136 - SE	Chaumont Avenue and Key Street	across from Saint Francis Episcopal Church; approximately 325 graves; first known interment: Agness Sumrall Sprinkle (1793-1838); Barber, Bosarge, Collier, Earl, Houston, Ivey, Ladnier, Lamey, Patronas, Peters, Raley, Ryan, Sprinkle, Vaughn, Wescovich and Williams are common to this cemetery still in use (5) (35)
Dauphin Island	144 - SE	687 Bienville Blvd.	Dauphin Island Catholic Cemetery; also called Saint Edmund by the Sea Catholic Cemetery; approximately 115 graves; first known interment: Besley Cheney (d. 1789); Blackman, Collier, Esfeller, Ladnier, Lamey, Mallon, Mareno, Previto, Steiner, White and Williams are common to this active cemetery (5) (35) (37)
Davis	112 - SW	T6S, R3W, Sec 17	see Saint Johns
Dawes	111 - SW	T5S, R3W, Sec 15	approximately 225 marked and several unmarked graves; first known interment: Nellie Preston Akenhead (1839-1913); Akenhead, Baker, Barnett, Bennett, Byron, Cole, Gurley, Hubbard, Kruiswyk, Lewis, Livingstone, Miller, Nichols, Norton, Phillp and Phillips are common to this cemetery still in use (9) (35)
Dees	71 - NW	T4S, R4W, Sec 2	approximately 25 graves; first known interment: Rance Morgan (1853-1883); Ansley, Dees, Rester, Scott, Sheppard and Williams are also found in this cemetery still in use (1) (35)
Dorlon	133 - SE	T8S, R2W, Sec 3	First Baptist Church of Heron Bay; approximately 400 graves; first known interment: James Cilburn (1788-1830); Alexander, Anderson, Brown, Clark, Collier, Covas, Dean, Dorlon, Foster, Johnson, Jones, Lyons, Mabry, Neilson, Thompson, Todd and Zirlott are also common to this cemetery still in use (5) (35)
DuCloux	18 - NE	T2N, R1E, Sec 38	approximately 45 graves; first known interment: Louisa DuCloux (1855-1873) or Maurice DuCloux (1838-1873); DuCloux, Garrick, Harmas, Holder and McLeod are common to this cemetery still in use (14) (35)
Ebenezer	Inset - 88	T5S, R2W, Sec 3	Ebenezer Baptist Church; a black cemetery of approximately 250 marked and 65 unmarked graves; first known interment: rev. G. Cephas (d.. 1903) or Lucy Logan (d. 1903); Black, Cephas, Cooke, Dinkins, Douglas, Frison, Garmon, Jackson, Johnson, Lee, Likely, Logan, Malone, O'Cain, Robinson, Sampson, Simmons, Walker, Washington, Williams and Young are common to this cemetery still in use (9) (31) (35)
Edmonds	16 - NW	T1N, R2W, Sec 20	see Saint Annes
Elam	Inset - 63	T3S, R2W, Sec 25	former site of Elam Baptist Church; approximately 235 graves; first known interment: Rev. W. D. Easterling (1834-1866); Beck, Callaway, Conway, Everett, Gilchrist, Goleman, Imms, Johnson, Keith, Kittrell, Newell, Phillips, Powell, Shoemate, Tully and Williams are common to this cemetery still in use (2) (14) (35)
English	130 - SE	T7S, R2W, Sec 26	12 marked and 1 unmarked grave; first known interment: Victoria Sprinkle Stanton (1851-1908); Berryhill, Clinton, Dickinson, English and Woodard are also found in this cemetery still in use (19) (35)
Faith	167 - NW	T3S, R3W, Sec 11	former site of Faith Baptist Church, now located behind the Stanford Chapel of Praise Church; approximately 55 graves; interments date from the mid 1960's; Angel, Brown, Kirkland, Rorex and Thornton are common to this cemetery still in use (19) (35)
Fellowship	24 - NW	T1S, R3W, Sec 6	Fellowship Baptist Church; approximately 120 marked graves; first known interment: Ervin A. Byrd (1933-1951); Boothe, Byrd, Clayton, Cooper, Harrell, Havard, Hill, Hollinghead, Holloman, Johnston, Malone, Nelson, Robinson, Thomas and Wasserleben are also common to this cemetery still in use (14) (32) (35)
Fernland	183 - SW	T6S, R3W, Sec 28	approximately 170 graves; first known interment: Alabama Gains (1871-1928); Allen, Bowie, Carter, Davis, Easter, Gamble, George, Griffin, Jones, Lawson, Massey, Miller, Moore, Peoples, Peyton, Pope, Rogers, Sanders, Smith, Tate, Ward, Waxton and Williams are common to this active cemetery (35) (40)
Ford	44 - NW	T2S, R4W, Sec 24	Richard Ford Cemetery; the graves of Civil War soldier Private Richard Ford (1845-1905) and Sarah Ford (1) (35)
Forest Lawn	33 - NE	T2S, R1W, Sec 6	Forest Lawn Memorial Gardens; interments began in the 1960's and the cemetery remains active with over 5,900 interments (14) (35)
Fowl River	127 - SE	T7S, R2W, Sec 12	see Roberts
Frazier	10 - NE	T2N, R2W, Sec 23	approximately 60 graves; first known interment: Rebecca Catherine Litle (1830-1881); Cale, Frazier, Gartman, Marlow, Newburn, Roberts and Stringfellow are common to this cemetery still in use (6) (35)
Georgetown	28 - NW	T1S, R3W, Sec 33	also known as Lott cemetery; approximately 300 marked and 25 unmarked graves; first known interment: Claiborn R. George (1814-1864); Blankinchip, Bohannon, Byrd, Carroll, Caton, Daniel, Davis, George, Harvey, Ikner, Johnson, Malone, Silcox and Williams are common to this cemetery still in use (14) (31) (35)
Georgetown	29 - NW	T1S, R3W, Sec 34	Georgetown-Chunchula United Methodist Church, organized in 1877; approximately 260 graves dating from 1860; Beckman, Bohanon, Byrd, Cobb, Courchesne, George, Howell, Killam, Knapp, Malone, Miller, Silcox, Snow, Turberville and Williams are common to this cemetery still in use (6) (14) (32) (35) (40)
Gethsemane	Inset - 104	T4S, R1W, Sec 8	a large and active cemetery of over 2,400 graves (35)
Gethsemane North	Inset - 168	T3S, R2W, Sec 26	also known as Gracelawn Memorial Park; a black cemetery established in 1994; approximately 600 graves in a new and active cemetery; first known interment: Errol Chester Duck (1915-1983); Agee, Anderson, Barren, Bonner, Brown, Coleman, Cunningham, Davis, Edwards, Franklin, Harris, Hill, James, Johnson, Jones, Kidd, King, Knight, Lee, Martin, Moore, Patterson, Pettaway, Richardson, Robinson, Rocker, Smith, Taylor, Thomas, Westry, White, Williams and Wright are common to this cemetery still in use (19) (32) (35)
Good Hope	Inset - 86	T4S, R2W, Sec 16	see University
Gracelawn	Inset - 168	T3S, R2W, Sec 26	see Gethsemene North
Grand Bay	122 - SW	T7S, R4W, Sec 2	established 1867; approximately 1,300 graves; first known interment: John Davis (d. 1867); Alexander, Anderson, Autry, Bates, Bosarge, Brown, Bullock, Cassibry, Cooper, Cox, Davis, Deakle, Dees, Faulk, Fort, Freeland, Fullman, Hamilton, Harper, Hicks, Huffman, Isham, Johnson, Marthaler, McCollough, McGehee, McGregor, Moore, Murray, Oswalt, Pfleger, Ramsay, Rolls, Schmitz, Sessions, Sims, Smith, Thompson, Trehern, Warden, Williams and Wright are common to this cemetery still in use (5) (6) (35)
Greek	Inset - 184	T4S, R1W, Sec 27	approximately 30 graves; first known interment: Anton O. Kristiansen (1875-1895); aside from two graves of the Papademitriou family, all of the interments are of different surnames; an active cemetery (35)
Green Mound	Inset - 105	T4S, R1W, Sec 8	no marked graves remain; known interments are Barron Dickerson (d. 1918), James Benjamin Allen (1849-1936), Nancy Ann Allen (1852-1922) and Robert Lamb (1871-1915); this cemetery is abandoned (7) (35)
Gulfcrest	30 - NW	T1N, R3W, Sec 36	Gulfcrest Baptist Church; approximately 550 graves; first known interment: Adeline E. Williams (b. & d. 1882) or W. T. Elliot (1838-1882); Boggs, Boothe, Bradley, Crabtree, Davis, Doggett, Elliott, George, James, Johnston, Kohl, Langele, Langham, Lewis, Lott, Malone, Mason, McWatters, Miller, Moffett, Newburn, Smith, Speese, Tillman, Vigor, Wells and Williams are common to this cemetery still in use (14) (32) (35)
Gurganus	Inset - 61	T3S, R2W, Sec 25	4 marked graves; Laura Ann Patton Gurganus (1863-1913), Henry Lofton Gurganus (1858-1928), Hugh Louis Fox (1879-1945) and Thomas Norman Gurganus (1878-1953) (14) (32)
Hamilton	108 - SW	T6S, R4W, Sec 21	6 marked and several unmarked graves; first known interment: Paul C. Hamilton (1882-1888); last known interment: Mary Lee Elizabeth Crenshaw (1892-1934); Easley is also found here (21)
Heron Bay	133 - SE	T8S, R2W, Sec 3	see Dorlon
Hill	175 - SE	T8S, R2W, Sec 26	approximately 30 marked and 8 unmarked graves; first known interment: Rueben George Johnson (1767-1850); last known interment: Toni R. Havard (b. & d. 1966); Collis, Cooper, Covas, Jones, Lombard, Mabry, Murray, Pierson and Williams are also found here (5) (35) (40)
Hurd	176 - NW	T1N, R3W, Sec 36	M.E. African Zion Church & Little Rock Baptist; approximately 35 graves (40)

Cemetery	Locale	Location	Church Affiliation and Remarks
Indian Springs	Inset - 59	T3S, R2W, Sec 16	Indian Springs Baptist Church; over 465 marked graves; first known interment: Valentine Corley (b. & d. 1890); Bellcase, Browning, Brunson, Bryant, Busby, Chatom, Corley, Covington, Crabtree, Davis, Dean, Dixon, Farmer, Gill, Graham, Grossnickle, Helveston, Mabry, Maples, McCrary, Morris, Newburn, Parks, Phillips, Savell, Stewart, Thompson, Tillman and Wolfe are common to this active cemetery (11) (32) (35)
IOOF	126 - SW	T7S, R3W, Sec 14	Independent Order of Odd Fellows, see Oddfellows
Jackson	156 - NE	T2S, R1W, Sec 14	also known as Baldwin or Old Gunnison Cemetery; a black cemetery of approximately 55 marked and 35 unmarked graves; first known interment: Mary Jane Pallard (1847-1873); Austin, Brown, Howze, Jones and Lawrence are common to this active cemetery (14) (31) (35)
Jackson	157 - NE	T2S, R1W, Sec 13	a black cemetery of approximately 20 marked and 10 unmarked graves; first known interment: Ezra Martin (1903-1904); Brooks, Hall, Hines and Jackson are common to this cemetery still in use (14) (31)
Jesus Christ	174 - NW	T3S, R3W, Sec 28	2 marked graves dating from 1983 in this cemetery no longer in use (40)
Jewish	Inset - 124	T4S, R1W, Sec 27	see Sha'arai Shomayim
Joyner	69 - SW	T4S, R4W, Sec 4	approximately 340 graves; first known interment: Gregory Hargrove Pierce (1882-1891); Davis, Fincher, Hinton, James, Joyner, Latham, Maples, McAdams, McDuffie, McFarland, Mizell, Pierce, Reeves, Robinson, Seward, Smith, Tanner and White are common to this cemetery still in use (1) (35)
Kali-Oka	55 - NW	T2S, R2W, Sec 22	see Mauvilla
Kushla	57 - NE	T2S, R2W, Sec 33	Kushla Assembly of God Church; approximately 140 marked and 60 unmarked graves; first known interment: Laken Tindel (b. & d. 1890); Biggs, Dail, Goodloe, Hatcher, Helveston, Keebler, Lane, Myers, Parker, Robinson, Smith, Todd, Turner and Wilkins are common to this cemetery still in use (14) (31) (32) (35)
Lambert	15 - NE	T1N, R2W, Sec 21	approximately 300 marked and 5 unmarked graves; founded in 1851 in memory of William and Nancy Padget Lambert; first known interment: Paula Powers (1829-1884), Paul Powers (1809-1884) or Mary Bailey Lambert (1854-1884); Barnett, Booth, Boothe, Byrd, Cain, Cotton, Davis, Dickinson, Ferrill, Gartman, Gray, Green, Hattenstein, Helveston, Holmes, Johnson, Jones, Kelly, Kidd, Lambert, Lewis, Malone, Miller, Neighbors, Simmons, Thompson and Whatley are common to this cemetery still in use (6) (14) (35)
Lambert Grove	14 - NE	T1N, R2W, Sec 14	Lambert Grove Baptist Church; approximately 45 marked and 9 unmarked graves; first known interment: Roy B. Lambert (1906-1954); Bass, Jordan, Lambert, Miller, Newburn, Pierce, Rivers, Sullivan and Turner are common to this cemetery still in use (14) (35)
Lartigue	Inset - 120	T5S, R1W, Sec 10	approximately 65 graves; first known interment: Marie Joseph Delvaux (1840-1909); Bogh, Daves, Delvaux, Jones, Lartigue, Mixon and Pose are common to this private family cemetery still in use (6) (35) (40)
Laurendine	143 - SE	T6S, R2W, Sec 28	approximately 105 marked graves; first known interment: R. Whittiker (d. 1946); Evans, Jones, McCall, Snead, Thompson, Whittiker, Williams and Woodard are common to this cemetery still in use (33) (35)
Lawn Haven	114 - SW	T6S, R3W, Sec 11	Lawn Haven Memorial Gardens; a black cemetery once known as Mobile Shrine of Memory with approximately 5,700 graves (14) (35)
Lewis	Inset - 61	T3S, R2W, Sec 26	located outside the fence surrounding Gurganus Cemetery; 4 marked and 1 unmarked grave; first known interment: Simmie Lewis (1881-1898); last known interment: J. D. Lewis (1855-1920) (14)
Lighthouse	125 - SW	T6S, R3W, Sec 27	Lighthouse Memorial Gardens; approximately 30 graves; first known interment: Thomas Lee Cooper (1873-1948); Bazell, Bosarge, Dodge, Gilbert, Johnson, Martin, Merritt, Nelson, Patterson, Peyton and Rimmer are common surnames to this cemetery (35) (40)
Lister	36 - NE	T2S, R1E, Sec 39	12 graves; first known interment in 1875; last known interment in 1937; Frisbee, Hudgens, Lister and Porter are found here (31)
Little Magnolia	Inset - 100	T4S, R1W, Sec 27	across from Sha'arai Shomayim Cemetery, also known as Magnolia #2 Cemetery; approximately 1,700 graves in this cemetery; Anderson, Arnold, Black, Brown, Carter, Coleman, Davis, Foster, Hall, Howard, Hurst, Jackson, Johnson, Jones, Kidd, McCreary, Owens, Parker, Petite, Pompey, Ritter, Rodrigues, Scott, Smith, Thomas, Turner, Warren, Washington and Williams are common to this active cemetery (35) (40)
Little River	184 - SW	T7S, R3W, Sec 39	a very old cemetery of about 60 graves that was nearly destroyed by a hurricane in 1906; first known interment: Joseph Bosarge (1733-1795); last known interment: Wesley Sprinkle (d. 1908); Barber, Battise, Childress, Davidson, Dismukes, Dunwoody, Galle, Galloway, Grelot, Hudson, Huet, Ladnier, Peters, Rabby, Steiner, Tiblier, Tillman and Valverde are found here (35)
Little Sacred Heart	Inset - 89	T5S, R2W, Sec 2	also known as Sacred Heart or Cadiz; approximately 25 graves; first known interment: Esther Girby (1905-1907); Eckhoff, Fickle, Johnson, Leavins, Lee, Owens, Wassman and Williams are also found in this cemetery still in use (9) (35) (40)
Little Saint Louis	35 - NE	T1S, R1E, Sec 32	Little Saint Louis Missionary Baptist Church; approximately 100 marked and 44 unmarked graves; interments date from 1906; Ellis, Hill, Jones, Lawrence, Lewis, Perry, Powell, Royal, Shaw, Wallace and Young are common to this cemetery still in use (14)
Lott	25 - NW	T1S, R3W, Sec 5	approximately 65 marked and 1 unmarked grave; first known interment: John Lott (1848-1917); Booth, Boothe, Draime, Lott, Thomas and Zehner are common to this cemetery still in use (14) (35)
Lott	28 - NW	T1S, R3W, Sec 33	see Georgetown
Magee Farm	Inset - 165	T3S, R2W, Sec 3	14 graves; first known interment: John Magee (1778-1851); Carter, Eldridge, Lewis, Simmons, Sturtevant, Tisdale and VanDeventer are also found in this cemetery still in use (6) (35)
Magnolia	Inset - 98	T4S, R1W, Sec 27	established in 1836, known as New City or New Burial Ground Cemetery prior to 1867; a national cemetery of over 120 acres and approximately 80,000 graves, which includes the Mobile National and two Jewish congregations; famous interments include General Braxton Bragg (1817-1876), a Confederate soldier, John Gayle, twice the Governor of Alabama, Augusta Evans, a Civil War Author and Walter and Bessier Morris Bellingrath, founders of Bellingrath Gardens (6) (35)
Magnolia #2	Inset - 100	T4S, R1W, Sec 27	see Little Magnolia
Magnolia Springs	118 - SE	T6S, R2W, Sec 4	Magnolia Springs Baptist Church; approximately 1,100 marked graves; 133 slabs with no inscriptions and 69 unmarked graves; first known interment: Liddy Tillman (d. 1888); Anderson, Black, Busby, Byrd, Capps, Carley, Davis, Hamilton, Miller, Powell and Tillman are common to this cemetery still in use (6) (14) (35)
Mauvilla	55 - NW	T2S, R2W, Sec 22	also known as Kali-Oka or Old Mauvilla Cemetery; approximately 230 graves; first known interment: Ivey Malone (1790-1847); Cheeseman, Corley, Davis, Dossett, Giordano, Harris, Hoffman, Hurst, Lambert, Lane, Lewis, Malone, McLaughlin, McMillan, Miller, Morgan, Morris, Porter, Robinson, Sinback, Singletary, Smith, Sullivan, Thompson and Wilson are common to this cemetery still in use (2) (6) (10) (35)
Mauvilla	56 - NW	T2S, R2W, Sec 28	the Hogg Road Mauvilla Cemetery; approximately 105 graves; first known interment: Maria Malone (d. 1889); Blackston, Burroughs, Davis, Guy, Irby, Johnson, Jones, Lambert, Malone, Moore, Rice, Richardson, Rivers, Robinson, Smith, Thrower, Towner and Wilson are common to this cemetery still in use (35)
Meinhardt	9 - NE	T2N, R2W, Sec 22	H.A. Meinhardt Cemetery; 8 graves, 6 of the Meinhardt family; first known interment: Henry A. Meinhardt (1902-1979); Dobson and Saunee are also found here; the cemetery is active (14) (31) (35)
Methodist Churchyard	153 - NW	T2N, R3W, Sec 36	see Citronelle
Miller	141 - NW	T3S, R3W, Sec 11	established 1868; approximately 210 marked and 25 unmarked graves; first known interment: Albert Miller (1865-1868); Bates, Brown, Cain, Chaudron, Fincher, Foster, Gatwood, Johnston, Lee, Miller, Nicholas, Powell, Rorex, Smith, Thompson, Turner and Wiggins are common to this active cemetery (14) (18) (35)
Miller	Inset - 158	T4S, R2W, Sec 21	also known as Millertown Cemetery; approximately 100 marked and 10 unmarked graves; first known interment: John Miller (1857-1868); Broadus, Lee, Miller, Nicholas, Powell, Simmons, Thompson and Turner are common to this cemetery still in use (14) (31)
Mobile	Inset - 116	T5S, R2W, Sec 21	Mobile Memorial Gardens; a large cemetery with approximately 15,000 graves (35)
Mobile National	Inset - 99	T4S, R1W, Sec 27	opened as the final resting place for Union soldiers who fell during the Civil War blockade of Mobile; approximately 500 of the 4,400 graves are Union veterans; Davis, Edwards, Harris, Jackson, Johnson, Jones, Lewis, Miller, Richardson, Roberts and Robinson are common to this active cemetery (6) (32) (35)
Mobile Shrine	114 - SW	T6S, R3W, Sec 11	Mobile Shrine of Memory; see Lawn Haven

Cemetery	Locale	Location	Church Affiliation and Remarks
Moffett	41 - NW	T2S, R4W, Sec 30	Old Eli Moffett Cemetery; approximately 20 graves; first known interment: Rebecca H. Moffett (1816-1857); last known interment: Robert Gilroy Moffett (1895-1904); Beard, Shelby and Stringfellow are also found here (26) (35)
Moffetville	40 - NW	T2S, R4W, Sec 28	Moffetville Church; approximately 265 graves; first known interment: Ruth Beard (b. & d. 1899); Andrews, Beard, Broadnax, Edwards, Johnson, Jones, Knight, Locke, Moffatt, Moffett, Morrissette, Mosley, Nichols, Powell, Thompson, Wells, Wiley and Williams are common to this cemetery still in use (35) (40)
Morning Star	22 - NE	T2N, R1E, Sec 45	approximately 275 graves; first known interment: Joe Flott, Jr. (1941-1963); Adams, Austin, Baker, Bettis, Boykin, Brown, Caster, Creagh, Cunningham, English, Flott, Jackson, Johnson, Jones, Penn, Radcliff, Robinson, Sullivan, Trotter, Williams and York are common to this large and active black cemetery (35)
Morning Star	Inset - 117	T5S, R2W, Sec 12	Morning Star Missionary Baptist Church; approximately 50 graves; first known interment: Lucinda Small (1864-1935); Davis, Jones, Lipscomb, Pears and Williams are common to this cemetery still in use (35) (40)
Mount Nebo	12 - NW	T1N, R2W, Sec 6	approximately 340 graves; first known interment: Mary Powell (1895-1901); Beard, Bonner, Brooks, Brown, Emerson, Gage, Green, Harmon, Hawkins, Lott, Lucy, Mason, McCree, Morgan, Mumford, Robinson, Safford, Simpson, Trotter, Turner, Ward, Williams and Young are common to this active cemetery (35)
Mount Olive	159 - NW	T2S, R2W, Sec 29	approximately 20 graves, located on Hogg Road in Mauvilla, an active black cemetery associated with Mount Olive Baptist Church; Alexander, Bryant, Causey, Cobb Davis, Harris, Jones, Phillips, Rice, Roderick, Towner and Winchester are found in this active cemetery (14) (35)
Mount Vernon	19 - NE	T2N, R1E, Sec 38	Mount Vernon United Methodist Church or Mount Vernon Community Cemetery, established in 1840; approximately 350 graves; first known interment: Columbia Gardner of Buckfield, Maine (d. 1856); Barnett, Bernard, Breech, Coleman, Green, Haselmaier, Herring, Jordan, Lewis, Little, Mathews, McManus, Oliver, Pearce, Presley, Sheffield and Simison are common to this active cemetery; adjacent to this cemetery is a small black cemetery with common surnames of Allen, Harris, Peck and Samuel (14) (35)
Mount Vernon	17 - NE	T1N, R1W, Sec 1	see Searcy Hospital
Mount Vernon	20 - NE	T2N, R1E, Sec 38	see Saint Cecilia
Mount Zion	77 - SW	T5S, R3W, Sec 3	Mount Zion Primitive Baptist Church; approximately 60 graves; first known interment: Furman Farris Grissett (1932-1934); Dyess, Ehlers, Grissett, Harpers, Harris, Hendrix, Jones, Jordan, Morgan, Mosley, Shumock and Walston are common to this cemetery still in use (9) (35)
Myers	Inset - 66	T3S, R1W, Sec 17	established 1849, approximately 15 marked and 14 unmarked graves; first known interment: infant Davis (d. 1855) or Ann K. Myers (1852-1855); last known interment: William R. Myers, Sr. (1880-1944); Dodds, James, McAdams, Rhodes, Seale, Simmons, Thomas and Weems can also be found in this inactive cemetery (4) (14) (35)
Newell	inset - 38	T3S, R2W, Sec 36	approximately 25 graves; first known interment: Georgia A. Thompson (1825-1903); last known interment: Georgia Newell Graham (1874-1960); Duncan, Gaston, Logan, Lucas and Newell are also found here (31) (32) (35)
New Home	5 - NW	T1N, R3W, Sec 18	New Home Missionary Baptist Church, also known as Rowell Cemetery, established 1912; approximately 70 graves; first known interment: Harriet J. Powell (1833-1912) or Andrew Joseph Rowell (1836-1912); Brannan, Dykes, Knight, Lott, Mason and Rowell are common to this active cemetery; Major League Baseball player Carvel William "Bama" Rowell (1916-1993) is also found here (6) (14) (32) (35)
New Home Gardens	Inset - 86	T4S, R2W, Sec 16	see University
New Hope	48 - NW	T2S, R4W, Sec 34	New Hope Missionary Baptist Church; approximately 25 graves; first known interment: George Washington Pierce (1849-1895); Broadnax, Brown, Campbell, Carter, Davidson, Dennis, Green, Jones, Mosley, Nelson, Oakley, Odom, Thomas and Wiley are also found in this active cemetery (35)
New Hope	3 - NW	T2N, R3W, Sec 31	also known as Unity Cemetery; approximately 75 graves dating from 1929; Brooks, Morrison, Smith, and Turner are common to this cemetery still in use (35) (40)
New Hope Gardens	Inset - 86	T4S, R2W, Sec 16	see University
Noel	Inset - 90	T5S, R2W, Sec 4	also known as Sacred Heart Cemetery; approximately 125 graves; first known interment: Joseph Noel (1890-1901); Antoine, Barnett, Bell, Bush, Cazalas, Chevalier, Dunn, Havens, Kelly, McCarthy, McCary, Mount, Noel, Smith, Solano, Stone and Vegliacich are also common to this cemetery still in use (9) (17) (32) (35)
Oaklawn	Inset - 95	T4S, R1W, Sec 9	Oaklawn Memorial Cemetery; organized in 1931; an active cemetery with approximately 1,600 graves (35)
Oak Grove-Davis	54 - NE	T2S, R2W, Sec 21	11 marked graves; first known interment: Annie Laurie Lane Davis (1859-1895); Aaron, Phillips, Saunders, Simmons and Williams are also found in this cemetery still in use (27) (32) (35) (38) (35)
Oddfellows	126 - SW	T7S, R3W, Sec 14	Oddfellows Temple Church; approximately 5,300 graves; first known interment: Andrew Deakle (d. 1862); Bosarge, Clark, Dismukes, Lowery, Peacock and Spinks are common to this cemetery still in use (5) (35)
Old Gunnison	156 - NE	T2S, R1W, Sec 14	see Jackson
Old Mauvilla	55 - NW	T2S, R2W, Sec 22	see Mauvilla
Old Providence	26 - NW	T1S, R3W, Sec 3	also known as Thomas Family Cemetery; former church site; 15 marked and 9 unmarked graves; first known interment: Elizabeth Ann Byrd Williams (1831-1872); last known interment: W. Frank Thomas (1860-1928); Browning, Clayton, Lott, Thomas and Williams are common to this cemetery (14) (31)
Old Whistler	Inset - 163	T3S, R1W, Sec 36	over 2,250 graves; first known interment: I. W. Davison (d. 1828?); the cemetery was established in 1912, but there were burials prior to this date; this cemetery is still in use (14) (35)
Orrell	170 - SE	T6S, R2W, Sec 34	11 marked graves; first known interment: Albert G. Orrell (1828-1866); last known interment: John C. Orrell (1830-1917); Adams, Orrell and Toler are found here; this family cemetery is in poor condition (5) (39) (35)
Palestine	139 - NW	T3S, R4W, Sec 15	Palestine Missionary Baptist Church; approximately 575 graves; first known interment: Thomas Jackson (d. 1863 at 48 years); Bolen, Bolton, Bryan, Carr, Cecchi, Christian, Cook, Coursey, Davis, Dees, Dixon, Driskell, Dunn, Dykes, Evans, Finch, Howell, Jackson, Landry, Lee, Lowery, Parker, Perryman, Pierce, Reaves, Rester, Smith, South, Waters and Woodard are common to this cemetery still in use (1) (28) (35)
Phillip's Temple	Inset - 177	T4S, R1W, Sec 44	the grave of Bishop Phillips (40)
Pierce Creek	74 - SW	T4S, R3W, Sec 11	approximately 440 graves; first known interment: Edward Pierce (1846-1858); Allen, Arnett, Elsworth, Foster, Graham, Green, Hamilton, Horton, Jordan, Long, Maples, McClellan, Miller, Musgrove, Phillips, Pierce, Reeves, Rester, Welborn, Wheeler and Young are also common to this cemetery still in use (1) (35)
Pilgrims Rest	13 - NW	T1N, R3W, Sec 12	approximately 50 graves; first known interment: Fannie K. Mason (1888-1952); Barner, Barron, Gable, Manuel, Noyd, Roberts, Shepard and Young are common to this active cemetery (35)
Pine Crest	11 - NW	T1N, R2W, Sec 6	an active cemetery with over 1,450 graves (35)
Pine Crest	Inset - 106	T5S, R1W, Sec 34	approximately 37,000 graves; opened in 1906; first interment in 1907 (6) (35)
Pine Crest West	76 - SW	T4S, R3W, Sec 34	approximately 1,600 graves in this active cemetery (35)
Pine Hill	123 - SW	T7S, R4W, Sec 12	Overcoming or Holy Assembly Church; approximately 205 graves; first known interment: Phillis Gaines (1865-1914); Biel, Brown, Davis, Flowers, Forrest, Hayes, Montgomery, Moore, Pritchett, Robinson, Sewer, Smith, Stewart, Thompson, Watson, Wells and Williams are common to this active cemetery (35) (40)
Plateau (new)	Inset - 91	T4S, R1W, Sec 3	Union Missionary Baptist Church; approximately 550 marked and 190 unmarked graves; first known interment: Nandell Kidd (1878-1950); Davis, Harris, Jones, Moore and Williams are surnames common to this cemetery still in use (14)
Plateau (old)	Inset - 91	T4S, R1W, Sec 3	approximately 800 marked and numerous unmarked graves; a black cemetery established in 1876; descendents of the last slave ship to visit Mobile are found here; first known interment: W. M. Childs (1830-1884) Allen, Brown, Davis, Edwards, Greene, Harris, Lewis, Mills, Robinson, Smith and Williams are common to this cemetery (6) (14) (35)
Pleasant Valley	Inset - 102	T4S, R1W, Sec 30	Pleasant Valley United Methodist Church; approximately 55 graves; first known interment: Clara A. Mayberry Farnell (1840-1881); last known interment: Carrie Ethel Farnell (1890-1978); Benjamin, Farnell, Jones, Klein, Lathram, Lindsey, McDonald, McGehee, Pierce and Sizemore are common here (9) (35)

Cemetery	Locale	Location	Church Affiliation and Remarks
Powell	49 - NW	T3S, R3W, Sec 3	also known as Powelltown Cemetery; approximately 100 marked and numerous unmarked graves; first known interment: Louis F. Powell (1876-1912); Bates, Beech, Corley, Foster, Hamblin, Lee, Lowery, Newbill, Parker, Powell, Ritchie, Stokley, Stringfellow and Ward are common to this cemetery still in use (8) (35)
Prichard	Inset - 65	T3S, R1W, Sec 36	Prichard Memorial Gardens; on Stile Avenue off Saint Stephens Road; a black cemetery of approximately 1,000 graves; interments date from the mid 1970's; Adams, Andrews, Brown, Calhoun, Cobb, Davis, Dixon, Griffin, Harris, Houston, Jackson, Johnson, Jones, King, Lewis, Lucas, McCall, Miller, Robinson, Smith, Taylor, Thomas, Washington, Williams and Young are common to this active cemetery (14) (32) (35)
Providence	110 - SW	T5S, R3W, Sec 31	Providence Baptist Church; approximately 70 graves; first known interment: William Marion Thomas (1822-1900); Dockery, McCovery, Roberson, Tolbert, and Wortham are common to this active cemetery (35) (40)
Rawls	Inset - 93	T3S, R1W, Sec 44	approximately 2 marked graves; only known date is 1926 (40)
Reed	135 - SE	T8S, R1W, Sec 7	approximately 50 marked and several unmarked graves; first known interment: Peter Joseph Wescovich (1839-1890); Burns, Collier, Garity, Geise, Jemison, Lami, Lilley, Serra, Sprinkle, Wescovich and Wilkerson are common to this cemetery still in use (15) (35)
Richardson	Inset - 84	T4S, R2W, Sec 22	see Saint Edwards
Rising Sons	Inset - 81	T4S, R2W, Sec 11	also known as Sandtown Cemetery; approximately 280 graves; first known interment: John Merino (1856-1861); all of the remaining interments date from the 1950's to the present; Allen, Arnold, Bell, Brown, Butler, Dias, Evans, Finley, Gullette, Hall, Harris, Howard, Hunter, Jackson, Jenkins, Johnson, Knowles, Lesueur, Moore, Phillips, Russell, Sharp, Wiley and Williams are common to this active cemetery (35)
Roberts	127 - SE	T7S, R2W, Sec 12	also known as Fowl River Cemetery; black cemetery dating from the 1920s; approximately 135 graves; first known interment: R.M. Bowie (b. & d. 1914); Blevins, Bowie, Carl, Casher, Coleman, Duncan, Forrest, Harris, Kennedy, Mathis, Pollock, Pope, Pressley, Quinsey, Wanzer, Washam, Watson, West, Williams, Woodard and Wright are common surnames to this active cemetery (35) (37) (40)
Roberts Chapel	70 - SW	T5S, R4W, Sec 5	Roberts Chapel United Methodist Church; approximately 190 graves; first known Lela E. Roberts (b. & d. 1892); Baria, Broun, Brown, Bugg, Carter, Cunningham, Davidson, Davis, Dudley, Gaston, Peeples, Pierce, Roberts, Strickler, Terkeurst and Williams are common to this cemetery still in use (1) (35)
Roper	21 - NE	T1N, R1W, Sec 12	approximately 405 marked and 85 unmarked graves; first known interment: Lucy Jones (1862-1905); Andry, Austin, Bailem, Benard, Breech, Chastang, Chestang, Clark, Daniels, Davis, Dean, Foster, Green, Hampton, Hayes, Hazard, Hill, Irby, Jackson, James, Johnson, Jones, Lee, Love, Moore, Nichols, Olds, Oliver, Pendleton, Pollard, Pugh, Roberson and Williams are common to this cemetery still in use (31) (35)
Rosemary Hill	Inset - 152	T4S, R2W, Sec 3	approximately 8 graves; Lewis and Lord are common here (1) (40)
Rowell	5 - NW	T1N, R3W, Sec 18	see New Home
Sacred Heart	Inset - 89	T5S, R2W, Sec 2	see Little Sacred Heart
Sacred Heart	Inset - 90	T5S, R2W, Sec 4	see Noel
Saint Annes	16 - NW	T1N, R2W, Sec 20	Saint Annes Catholic Church; also known as Edmonds or Brock Cemetery; 11 marked and 3 unmarked graves; first known interment: Bernado Barattin (1875-1904); last known interment: Eddie Wayne Brown (1949-2011); Brock, Contanza, Craft, Edmonds, Roman and Serafino are also found here (6) (12) (14)
Saint Austin	Inset - 94	T4S, R1W, Sec 9	approximately 975 graves; interments date from the 1970's and the 1980's; while no surnames in particular predominate, Anderson, Brown, Davis, Harris, Hunter, Jackson, Johnson, Jones, Robinson, Taylor and Williams are common to this cemetery (35)
Saint Cecilia	20 - NE	T2N, R1E, Sec 38	Saint Cecilia Parish Catholic Church, also known as Mount Vernon Catholic Church, established 1965; approximately 65 graves; first known interment: Rose Beth Barnett (b. & d. 1946); Barnett, Cannon, Halladay, Jackson, Jones, Lindsay, Nader, Osborne and Zakary are common to this active cemetery (35)
Saint Edmund	144 - SE	Dauphin Island	see Dauphin Island
Saint Edwards	Inset - 85	T4S, R2W, Sec 21	also known as Richardson Cemetery; approximately 60 marked and 12 unmarked graves; first known interment: Joseph E. Richardson (1920-1924); Busby, Calvert, Carlisle, Craig, Livingstone, McDuffie, Reeves and Richardson are common to this cemetery still in use (35) (39)
Saint Elmo	115 - SW	T6S, R3W, Sec 23	approximately 110 graves; first known interment: Pearl Ethel Deese (1890-1940); Baker, Brown, Deese, Franklin, Moore, Stacy, Williams, Winston and Woods are common to this active cemetery (35)
Saint Francis	134 - SE	Chaumont Avenue and Key Street	Saint Francis Episcopal Church Columbarium; the grave of Frank Monroe Hawkins, Jr. (d. 2011) is found here (35)
Saint Johns	112 - SW	T6S, R3W, Sec 17	Saint Johns Catholic Church; also known as Davis or Marchand-Davis Cemetery; approximately 45 graves; first known interment: Hansford Davis (1820-1885); Davis, Karins, Marchand, Nelson and Robertson are common to this cemetery still in use (7) (9) (35)
Saint Louis	35 - NE	T1S, R1E, Sec 32	see Little Saint Louis
Saint Michael	178 - SW	T7S, R3W, Sec 38	Saint Michael Catholic Church; approximately 415 graves; first known interment: Pierre Rabby (d. 1869); Adams, Barlar, Barnesconi, Beckham, Bosarge, Buhring, Burns, Castelin, Clarke, Collier, Crane, Dellatorre, Emerson, Esfeller, Gerard, Guillotte, Jones, Ladnier, Landry, Lyons, Mallett, Nguyen, Rabby, Richardson, Riva, Schambeau, Traylor and Wintzell are common to this cemetery still in use (5) (35) (40)
Saint Peter	162 - NE	T1N, R1E, Sec 19	Saint Peter the Apostle Cemetery; 21 of the 23 interments are listed on a single large stone; first known interment: Pierre Chastang (1825-1892); last interment until burials in 2008 and 2009 is Edward Zeno Chastang (1857-1915); Andry, Larsoza, Lausauce, Robinson, Rogers and Williams are also found here (35)
Saint Rose	132 - SE	T7S, R1W, Sec 33	Saint Rose of Lima Church; approximately 185 graves; first known interment: Pierre Collins (d. 1826); Abruscato, Barnum, Chastang, Collins, Daly, DeTiege, Dickson, Durette, English, Girard, Hickman, Holt, LaLande, Leland, Morgan, Parker, Summerlin and Williams are common to this active cemetery (35)
Saint Thomas Aquinas	185 - NW	T2N, R3W, Sec 35	Saint Thomas Aquinas Catholic Church Cemetery; first known interment: Buford Earl Perry (1923-2008); Barrett, Cordeiro, Craft, Hayes, Hightower, Richardson, Smith, Washington and Weaver are also found in this new and active cemetery (35)
Sandtown	Inset - 81	T4S, R2W, Sec 11	see Rising Sons
Saraland	151 - NE	T2S, R1W, Sec 33	see Andrus
Saraland	Inset - 67	T2S, R1W, Sec 33	see Bailey
Satsuma	68 - NE	T2S, R1W, Sec 22	on Dogwood Drive in Satsuma; approximately 340 graves; first known interment: Susan M. Baldwin (d. 1862 at 35 years); Allemond, Baldwin, Blackwell, Calloway, Carl, Cates, Clanton, Clements, Deas, Donovan, Edwards, Hall, Harrell, Hartley, Horton, Landrum, Lawson, McConaghy, Miller, Mitchell, Morris, Pierce, Roberts, Shirah, Smith, Tait, Willis and Wilson are common to this cemetery still in use (10) (31) (32) (35)
Scarborough	43 - NW	T2S, R4W, Sec 33	the graves of Hardy Scarborough (1824-1889); Dewey Elbert Scarborough (1861-1888) and Rachel Caroline Scarborough (1832-1916) (1)
Searcy Hospital	17 - NE	T1N, R1W, Sec 1	on the grounds of Searcy Hospital, also known as Mount Vernon Hospital Cemetery; approximately 235 graves; first known interment: George Washington (1832-1902); last known interment: Fannie Jackson Crawford (1894-1950), Rufus Jackson (1886-1950) or Charity White (1870-1950); Abrams, Adams, Irby, Ivey, Jackson, Sims, Slaughter, Sledge, Tucker, Wheeler and White are common to this cemetery; the grave of Col. Ephraim Kirby (1757-1804), the first Superior Court Judge of Alabama and the first General Grand High Priest of the Royal Arch of Masons of the United States, are known to be found here (29) (35)
Semmes	51 - NW	T3S, R3W, Sec 22	Semmes First Baptist Church; approximately 400 graves; first known interment: Eugene V. Wulff (1894-1896); Bolen, Brown, Byrd, Carpenter, Christopher, Cobb, Cogburn, Couey, Creighton, Dodd, Dunn, Englett, Greenlee, Hare, Howell, Jarvis, Johnson, Joyner, Langley, Logan, Martin, McCrary, Metcalf, Mills, Odom, Owens, Phelps, Pollard, Roberts and Vickers are also common to this active cemetery (8) (32) (35)
Serenity	113 - SW	T6S, R3W, Sec 11	Serenity Memorial Gardens; adjoins Lawn Haven cemetery; over 6,300 graves (35)

Cemetery	Locale	Location	Church Affiliation and Remarks
Seymour Bluff	161 - NE	T1N, R1E, Sec 30	approximately 60 marked and 7 unmarked graves; first known interment: Irene Andry (1817-1836); Chastang, Collins, Daniel, Dillard, Dubroca, Dupree, Farley, Irby, Joseph and Laurendine are also found in this cemetery still in use (14) (35)
Sha'arai Shomayim	Inset - 124	T4S, R1W, Sec 27	Springhill Avenue Temple, organized 1844; also known as Jewish Cemetery, adjacent to Ahavas Chesed Cemetery; approximately 1,100 graves in this large and active cemetery; first known interment: Israel Isaac Jones (1810-1876) Brown, Frenkel, Frolichstein, Levy and Marx are common to this active cemetery (35)
Shadowlawn	Inset - 146	T 3S, R1W, Sec 44	former site of Shadowlawn Baptist Church; also known as Shiloh Cemetery; approximately 100 marked and 21 unmarked graves; first known interment: Kittie Holland (d. 1824); last known interment: Lawrence Allen, Jr. (1915-1988); Brooks, Byrd, Davenport, Dickens, Doby, Flanagan, Hobby, Jones, Lewis, Manning, McMillan, Michael, Partin, Smith, Still and Williams are common to this cemetery still in use (14) (35)
Shady Grove	75 - SW	T5S, R4W, Sec 3	approximately 230 graves; first known interment: Nel Turner (1764-1837); Battiste, Calloway, Clark, Cowart, Cromer, Danley, Deakle, Devers, Dickens, Dickin, Dickins, Freeland, Houston, Johnson, McCormick, McLean, Sclater, Tanner, Turner, Welch and Young are common to this cemetery still in use (1) (35)
Shiloh	Inset - 146	T 3S, R1W, Sec 44	see Shadowlawn
Smith	39 - NE	T1S, R1E, Sec 8	see Churchman
Smith	179 - NE	T1N, R1W, Sec 11	approximately 8 marked graves dating from 1874-1930; first known interment: Oliver Meredith Smith (1795-1874); Ramey and Smith can be found in this cemetery no longer in use (35) (40)
Smithtown	53 - NW	T2S, R2W, Sec 20	Smithtown Baptist Church, established 1892; approximately 170 graves, many unmarked; first known interment: Richard Albert Smith (d. 1875); Arden, Brown, Brunson, Crabtree, Foote, Hartley, Howell, Kornman, McIlwain, Orr, Smith, Travis and Williams are common to this active cemetery (6) (31) (35)
Springhill Avenue	Inset - 124	T4S, R1W, Sec 27	see Sha'arai Shomayim
Spring Hill Catholic	Inset - 82	T4S, R2W, Sec 37	see Spring Hill Graveyard
Spring Hill Graveyard	Inset - 83	T4S. R2W. Sec 14	established in 1844; over 1,000 graves; first known interment: Mary H. Toulmin (1819-1820); Adams, Austill, Barrett, Bixler, Bowling, Broun, Brown, Bullock, Conover, Cooksey, Dawson, Ewing, Gates, Gill, Gordon, Gray, Hale, Hamilton, Harris, Hunter, Ladd, Lott, Marston, Maury, McCown, Perdue, Shacklford, Stein, Stokes, Toulmin and White-Spunner are common to this active cemetery (16) (31) (35)
Spring Hill Graveyard	Inset - 82	T4S, R2W, Sec 37	also known as Spring Hill Catholic Cemetery; on the campus of Spring Hill College; approximately 25 graves; first known interment: Jerome E. Kelley (d. 1835); last known interment: David Livingston (1964-1980); De Vendel, Horton and Welsh are common to this cemetery (11) (35)
Spring Hill Jesuit	Inset - 187	T4S, R2W, Sec 37	Spring Hill College Jesuit Cemetery; approximately 350 graves; first known interment: J. Soller (1798-1851); Buckley, Clarke, Cornette, Cronin, Cummings, Eaton, Foley, McCarthy, Murphy, O'Connor and Wagner are common to this here; nearly all of the interments have unique surnames in this active cemetery (35)
Spring Hill Memorial	78 - SW	T4S, R3W, Sec 23	Spring Hill Memorial Gardens; an active cemetery of over 1,300 graves (35)
Starlight	31 - NW	T1S, R2W, Sec 30	Starlight Full Gospel Church; approximately 350 graves; first known interment: J. F. Williams (d. 1888); Bolden, Brown, Byrd, Clark, Gable, Garner, Gwinn, Hale, Holmes, Jackson, Johnson, Jones, Lewis, Morgan, Pettis, Rhodes, Shepard, Shinn, Wilder and Williams are common to this active cemetery (35)
Strange	151 - NE	T2S, R1W, Sec 33	see Andrus
Stringfellow	45 - NW	T2S, R4W, Sec 24	approximately 50 marked and 4 unmarked graves; first known interment: Theophalus Warren Stringfellow (1843-1890); Davis, Hall, Marshall and Smith are also common to this cemetery still in use (1) (35)
Stringfellow	137 - NW	T3S, R3W, Sec 31	see Vickers
Sweet Bethel	171 - SW	T7S, R3W, Sec 38	Sweet Bethel Missionary Baptist Church; approximately 30 graves; first known interment: Minnie Johnson (1882-1955); Hunt, Miles, Robinson, Royal, Simmons and West are common to this active cemetery (35)
Tanner Williams	140 - SW	T4S, R4W, Sec 3	see Trinity
Tanners	73 - NW	T4S, R4W, Sec 1	first known interment: Melissa Pierce Tanner (1876-1922); Cochran, Dickens, Hinton, Lundy, Maples, Meeks, Pierce and Wilson are also found in this active cemetery (35) (39)
Tate Memorial	107 - SW	T5S, R4W, Sec 29	approximately 75 graves; first known interment: Louella Broughton (1893-1932); Broughton, Campbell, Meoore, Mosley, Richards, Rogers, Tate and Wells are also common to this cemetery still in use (6) (9) (35)
Thomas	26 - NW	T1S, R3W, Sec 3	see Old Providence
Trinity	Inset - 92	T4S, R1W, Sec 21	Trinity Episcopal Church; 3 graves; Christine Ricahrds Butler (1917-2007), John Wade (1917-2007) and john Curtis Wilson, Sr. (1940-2011) (35)
Trinity	140 - SW	T4S, R4W, Sec 3	Trinity Baptist Church; also known as Tanner Williams Baptist Church; approximately 90 graves; first known interment: Mosoura Tanner (1845-1889); Barnes, Braxton, Breazeale, Brown, Byrd, Castillow, Cochran, Collins, Crenshaw, Elmore, Franklin, Gaston, Hinton, Holt, Howell, Joyner, Pounds, Pugh, Raymond, Reed, Reeves, Stone, Thomas and Whisenhant are also common to this cemetery still in use (1) (35)
Turnerville	32 - NE	T1S, R2W, Sec 12	approximately 400 graves; first known interment: Andrew J. Woolley (d. 1816 at 82); Amacker, Bentley, Billingsley, Brewer, Cale, Coleman, Collins, Davis, Gartman, Hovell, Lewis, Maherg, Maples, Murphy, Roberts, Sandford, Smith, Stagner, Turner and Woolley are common to this cemetery still in use (14) (35)
Union	109 - SW	T5S, R4W, Sec 26	Union Baptist Church, established in 1868; approximately 550 graves; first known interment: Hiram A. Freeland (d. 1834); Baker, Brinkman, Brown, Deakle, Dees, Driskell, Faulkenberry, Fields, Fitch, Fluker, Fort, Freeland, Gaston, Hamilton, Hatchett, Johnson, Lane, Lyons, Maxwell, McDonald, Montee, New, Overstreet, Ratliff, VanAmburg and Wells are common to this cemetery still in use (5) (6) (28) (35)
Unity	3 - NW	T2N, R3W, Sec 31	see New Hope
University	Inset - 86	T4S, R2W, Sec 16	also known as Wheelerville, Good Hope Gardens, New Hope Gardens or New Home Gardens Cemetery; University Baptist Church or New Hope Church, established 1842; an active cemetery of 1,500 graves (35)
Valhalla Gardens	58 - NW	T3S, R3W, Sec 2	Valhalla Memorial Gardens; over 2,200 graves in an active cemetery (35)
Valmont Memorial	58 - NW	T3S, R3W, Sec 2	see Valhalla Gardens
Vickers	137 - NW	T3S, R3W, Sec 31	also known as Stringfellow Cemetery; approximately 60 graves; first known interment: Joseph Miller (1885-1888); Howell, Miller, Stringfellow, Tanner and Vickers are common to this cemetery still in use (1) (35)
Vincent Chapel	169 - NW	T3S, R2W, Sec 28	a small, dilapidated cemetery (35)
Visitation	Inset - 186	T4S, R1W, Sec 20	Visitation Monastery Cemetery; approximately 150 graves; first known interment: Mary Cecilia Del Vecchio (d. 1850); as this is a cemetery for the clergy, there are no common surnames found here (35)
Ward	42 - NW	T2S, R4W, Sec 32	approximately 30 graves; first known interment: infant Ward (d. 1857) or John Wood Ward (1845-1857); last known interment: Rebecca Ward (1872-1967); Evans, Finlay, Ford and Stringfellow are also found here (1) (35)
Webb-Simms	23 - NE	T2N, R1E, Sec 50	approximately 20 graves; first known interment: Hattie D. Simms (d. 1873); last known interment: Albert Mitchell (d. 1938 at 35 years); Lumsden, McClesky, Van Dorn and Webb are also found here (39)
Whatley Holiness	7 - NW	T1N, R3W, Sec 27	Whatley Holiness Church; approximately 40 graves; first known interment: Emily Whatley Dickerson (1933-1956); Blackwell, Boothe, Enterkin, Freeman, Gartman, Miller, Whatley and Williams are common to this active cemetery (6) (14) (31) (35)
Wheelerville	Inset - 86	T4S, R2W, Sec 16	see University
Whispering Pines	Inset - 62	T3S, R2W, Sec 25	an active cemetery of over 5,100 graves (35)
Whistler	Inset - 163	T3S, R1W, Sec 36	see Old Whistler
Whistler Citizens	Inset - 64	T3S, R1W, Sec 36	also known as Whistler Citizens Cemetery, established 1902; approximately 2,400 graves; interments date from 1906; Anderson, Ayler, Blackston, Blackwell, Blevins, Boykin, Brown, Davis, Gill, Gordon, Hendricks, Heningburg, Jackson, James, Johnson, Jones, McWilliams, Payton, Phillips, Samples, Sims, Smith, Spraggins, Thomas, Williams and Young are common to this active cemetery (14) (31) (35)

Cemetery	Locale	Location	Church Affiliation and Remarks
Whistler-Therrell	Inset - 164	T3S, R1W, Sec 36	annex of Whistler Cemetery; over 425 marked graves; interments date from 1951; Andress, Armstrong, Bertram, Brannon, Brooks, Carter, Cessna, Colburn, Dubourg, Gray, Haner, Henry, Holland, Hunt, Jones, Lewis, Lovelace, Lynch, McCraney, Montford, Parnell, Roberts, Robinson, Sanders, Scott, Smith, Therrell, Thompson, Urban and Williams are common to this cemetery still in use (14) (31) (32) (35)
Whistler-Wilson	Inset - 8	T3S, R1W, Sec 36	annex of Whistler Cemetery; an active cemetery of approximately 550 graves dating from 1957; Bailey, Bedingfield, Bentley, Blake, Brown, Evans, Grandquest, Howard, Johnson, Kirksey, Loper, Manning, Rutledge, Smith, Sullivan, Vaughn, Weaver and Williams are common surnames (14) (31) (32) (35)
Williams	72 - NW	T4S, R4W, Sec 2	approximately 25 graves; first known interment: Martha Ann Williams (1861-1862); Brannon and Pierce are also common to this cemetery still in use (1)
Williams	154 - NW	T1S, R2W, Sec 32	the graves of Frances Baldwin Williams (1808-1881) and John Williams (1805-1876) (14) (35)
Williams Chapel	142 - NE	T1N, R1W, Sec 12	Williams Chapel Church
Wilmer	47 - NW	T2S, R4W, Sec 34	approximately 740 graves; first known interment: John Brannan (1805-1886); Allen, Brannan, Brown, Cowart, Davis, Dees, Dossett, Dunn, Evans, Gartman, Helveston, Howell, McAdams, Miller, Pierce, Strachan, Stringfellow, Tanner, Ward, Wiggins and York are common to this cemetery still in use (1) (35)
Wolf Ridge	Inset - 79	T3S, R2W, Sec 36	approximately 1,300 graves; first known interment: George Morris (1810-1868); Busby, Carroll, Cochran, Dixon, Fillingim, Foster, Harris, Phillips, Porter, Risor, Rogers, Saranthus, Smith, Sumrall, Taylor, Tillingham, White, Williams and Wilkins are common to this cemetery still in use (23) (31) (32) (34) (35)
Zion	Inset - 103	T4S, R1W, Sec 31	Zion Baptist Church; approximately 115 graves; first known interment: Henry Miller (1777-1852); Bolton, Campbell, Dowdle, Dowdy, Emanuel, Fiddler, Fletcher, Frasier, Jackson, Lloyd, Lundy, Mallory, Mikesell, New, Pollard, Rester, Rowell, Spencer and Woley are common to this cemetery still in use (35)

Cemeteries of Unknown Name

Cemetery	Locale	Location	Church Affiliation and Remarks
Unknown	Inset - 80	T3S, R2W, Sec 28	this may be Vincent Chapel Cemetery; Harford ***Henderson*** (d. 1924) and Lena ***Jackson*** (d. 1918) are found here **(35)**
Unknown	128 - SE	T7S, R2W, Sec 23	
Unknown	129 - SE	T7S, R2W, Sec 23	
Unknown	147 - SW	T6S, R4W, Sec 3	
Unknown	189 - SW	T4S, R3W, Sec 32	the graves of V. L. ***Garnett*** (1812-1881), Adolph ***Johnson*** (1847-1895) and Pinkey ***Johnson*** (1879-1881) **(9)**
Unknown	166 - SW	T5S, R3W, Sec 14	

Cemeteries of Uncertain Location

Cemetery	Locale	Location	Church Affiliation and Remarks
Alabama Port	not plotted	near the intersection of Co. Rds. 188 &163	approximately 30 graves; first known interment: Annie ***Wescovich*** (d. 1899); ***Collier, Dewey, Lami*** and ***Lilley*** are common to this cemetery still in use **(5)**
Alexander	not plotted	Coden	the graves of sisters Martha, Jacontha and Mary ***Alexander*** who all died as a result of a 1906 storm **(5)**
Allen	not plotted	Coden	destroyed **(40)**
Barbieville	not plotted	Spring Hill	an active cemetery **(35)**
Barlow-Moody	not plotted	behind Carondolet Apts. on Spring Hill Ave.	approximately 10 marked graves; first known interment: Dock Brooks ***Barlow***, Jr. (1909-1910); last known interment: Dock ***Barlow*** (1883-1972); ***Johnson, Moody, Stokes*** and ***Williams*** are also found here **(30)**
Bayou La Batre	not plotted	Bayou La Batre	the graves of William Freeman ***Bosarge*** (1891-1959), William E. ***Purvis*** (1874-1942), Cecelia ***Raley*** (1884-1942), Marie Lavora ***Vaughan*** (1875-1943) and Sandra Diane ***York*** (1946-2012) **(35)**
Brown	138 - NW	near the end of Howell Ferry Road, west of Big Creek Lake	see Old Lowery
Bru	not plotted	Turnerville	an active cemetery **(35)**
Copeland	not plotted	T8S, R2W, Sec 3	
Cottage Hill	not plotted	2959 S. Demetropolis Road	
Cuthbert	not plotted	Mon Louis	Ann Clay ***Cuthbert*** (1830-1870), US Congressman John Alfred ***Cuthbert*** (1788-1881) and Van ***Cuthbert*** (1844-1908) are known to be found here **(35)**
Daniels Lane	not plotted	on Daniels Lane off Airport Blvd.	3 graves; ***Garnett*** and ***Johnson*** are found here **(6)**
Davis	not plotted	the Oak Grove Community in T2S, R2W, Sec 21	8 graves; first known interment: Annie Laurie ***Davis*** (1859-1895); last known interment: Margaret Forman ***Davis*** (1894-1976); all the graves are of the ***Davis*** family except for their nanny, Annie ***Saunders*** **(14)**
Dean	not plotted	Heron Bay	destroyed **(40)**
Delchamps-Hieronymus	not plotted	south of Delchamps and just north of the West Foul River	approximately 25 graves; first known interment: Charles A. ***Hieronymus***, Jr. (1852-1875); ***Delchamps, Deneke,*** and ***Henderson*** are also found in this cemetery still in use **(20) (35)**
Ellison	not plotted	unknown	a family cemetery **(40)**
Family Bru	not plotted	Turnerville	Joseph Henry ***Ellsworth***, Sr. (1924-2014) is known to be found here **(35)**
Forest Park	not plotted	Citronelle	this is an active cemetery **(35)**
George	not plotted	Chunchula	3 graves; first known interment: John Edward ***Strength*** (1906-1984); ***Catterton*** is also known to be found here **(14) (35)**
Helveston	155 - NW	T1S, R3W, Sec 14	located off Chunchulla Landfill Road; 11 marked and 3 unmarked graves; not officially named, the ***Helveston*** family once had a home on this property and most of the graves are of their family; first known interment: Thomas Leander ***McNeil*** (1855-1877); last known interment: Susannah Helveston ***McNeil*** (1886-1921); ***Waltz*** is also found here **(14)**
Howell	not plotted	unknown	Howell Missionary Baptist Church
Lewis	not plotted	1 mile south of Chunchula on U.S. 45	Isaac Lewis Cemetery; 4 visible burials **(40)**

Cemeteries of Uncertain Location (Continued)

Cemetery	Locale	Location	Church Affiliation and Remarks
McAdams	not plotted	near Chunchula, .25 mile off Old Mobile Hwy	
Miller	not plotted	Fairview	
Minshew	not plotted	unknown	
Mize Wadkins	not plotted	Mobile	John Paul ***Jones*** (1859-1929) is known to be found here **(35)**
Mount Zion	160 - NE	T2N, R2W, Sec 22	Mount Zion A.M.E. Church, erected in 1980; first known interment: Soloman ***Allen***, Jr. (1922-1979); ***Brown, Clark*** and ***Welch*** are common to this active cemetery **(14)**
Norwegian	not plotted	Virginia Street, Mobile	approximately 20 marked graves; first known interment: Capt. G. K. ***Andersen*** (1854-1894); last known interment: Thoralf ***Bendiksen*** (1899-1920) **(24)**
Oak Lawn	not plotted	Stone Street in Coden	
Old Lowery	138 - NW	near the end of Howell Ferry Road, west of Big Creek Lake	established 1872, approximately 10 graves; first known interment: Mary Ann ***Brown*** (1832-1872); last known interment: Eliza Brown ***Lowery*** (1869-1955); ***Lee*** and ***Perrin*** are also found here **(1) (35)**
Old Roberts	not plotted	Tanner Williams	6 graves; first known interment: Richard ***Roberts*** (1774-1832); last known interment: Thomas Jefferson ***Roberts*** (1810-1885) **(35)**
Peace River	not plotted	Mobile	
Pine Grove	not plotted	Axis	a black cemetery of approximately 40 graves; first known interment: Willie ***Gardner*** (1879-1973); ***Gardner, Grimes, Hill, Jones, Mitchell*** and ***Taite*** are common to this active cemetery **(35)**
Powell Creek	not plotted	unknown	
Ramey Road	not plotted	off Beverly Jefferies Rd. in T2N, R3W, Sec 31	approximately 50 graves; first known interment: Maggie ***Johnson*** (1897-1936); ***Davis, Smith*** and ***Turner*** are common to this cemetery **(6)**
Rawls	not plotted	T3S, R1W, Sec	
Saint Catherines	not plotted	Mobile	4 members of the ***Kossow*** family **(35)**
Saint Edwards by the Sea	not plotted	unknown	***Antoine, Scheler*** and ***Wescovich*** are found here **(35)**
Saint Lukes	not plotted	unknown	the graves of Robert Lee ***Brown***, Jr. (1956-1992), Robert Lee ***Brown***, Sr. (1929-2011), and Edward Milton ***McLaughlin*** (1923-2009) are known to be found here **(35)**
Simms	not plotted	3 miles SE of Calvert	16 graves; first known interment: Hattie Dickins ***Simms*** (d. 1873); last known interment: John Hamilton ***Simms*** (1903-1934); ***Webb*** is also found here **(22)**
Unknown	not plotted	off Co. Rd. 78 in T2S, R3W, Sec 36	5 unmarked graves **(14)**
Unnamed	not plotted	east of Chunchula in T1S, R2W, Sec 33	5 graves scattered in a wooded area; first known interment: Johnnie ***Miles*** (1902-1903); last known interment: Henry H. ***Hayssen***; ***Fealan*** and ***Locke*** are also found here **(14)**
Wayman Chapel	not plotted	unknown	Wayman Chapel American Church; an active cemetery; the grave of Mary ***Spencer*** (1943-2002) is known to be found here **(35)**

Sources

1. Davis, Mattie B. *West Mobile County, Alabama Cemetery LiSaint* Wilmer, Alabama: published by the author, 1988.
2. Franklin, Lisa. *Tracking Your Roots.* 7 August 2003. <http://members.aol.com/GenWebLisa/mobilecem.htm>.
3. Franklin, Lisa. *Tracking Your Roots.* 14 November 1997. <http://members.aol.com/GenWebLisa/cashercem.htm>.
4. Field reconnaissance by Ryan Smith and Shannon O'Donnell, 11/27/98
5. Mallon, John. *Bay and Bayou Burials*. Mobile, Alabama: Mrs. Lester E. Taylor, no date.
6. Personal correspondence with Lee and Robert Ervin of Mobile, Alabama.
7. King, Clinton P. *A Preliminary Survey of Cemeteries of Mobile County, Alabama.* not published, no date.
8. Mallon, Capt. and Mrs. John Mallon. *Bay and Bayou Burials, Vol. II.* Mobile, Alabama: Mrs. Lester E. Taylor, 1974.
9. Davis, Mattie B. *South-Southwest Mobile County, Alabama Cemeteries Book 1.* Wilmer, Alabama: published by the author, no date.
10. Personal correspondence with Jim Moore of Saraland, Alabama.
11. *Deep South Genealogy Quarterly*. Vol. 29, No. 4. Mobile Alabama: Mobile Genealogical Society, November, 1992.
12. *Deep South Genealogy Quarterly*. Vol. 28, No. 3. Mobile Alabama: Mobile Genealogical Society, August, 1991.
13. *Deep South Genealogy Quarterly.* Vol. 28, No. 4., Mobile Alabama: Mobile Genealogical Society, November, 1991.
14. Personal Correspondence with Melinda Mann Bounds of Mobile, Alabama.
15. Long, Pamela Hosey. 13 May 1999. <http://www.geocities.com/Paris/Arc/7061/Genealogy/Reed.html>.
16. Long, Pamela Hosey. 13 May 1999. <http://www.geocities.com/Paris/Arc/7061/Genealogy/SpringHill.html>.
17. Deep South Genealogy Quarterly, Vol. 22, No. 3, August 1985.
18. Deep South Genealogy Quarterly, Vol. 21, No. 3, August 1984.
19. AlGenWeb Archives. *Mobile County Cemeteries*. 8 August 2002. <ftp://ftp.rootsweb.com/pub/usgenweb/al/mobile/cemetery/>.
20. *Deep South Genealogy Quarterly.* Vol. 18, No. 2. Mobile Alabama: Mobile Genealogical Society, May, 1981.
21. *Deep South Genealogy Quarterly.* Vol. 17, No. 1. Mobile Alabama: Mobile Genealogical Society, February 1980.
22. *Deep South Genealogy Quarterly*. Vol. 13, No. 4. Mobile Alabama: Mobile Genealogical Society, November 1976.
23. *Deep South Genealogy Quarterly.* Vol. 9, No. 1. Mobile Alabama: Mobile Genealogical Society, August, 1971.
24. *Deep South Genealogy Quarterly.* Vol. 8, No. 3. Mobile Alabama: Mobile Genealogical Society, February, 1971.
25. *Deep South Genealogy Quarterly.* Vol. 2, No. 1. Mobile Alabama: Mobile Genealogical Society, August, 1964.
26. *Deep South Genealogy Quarterly.* Vol. 1, No. 2. Mobile Alabama: Mobile Genealogical Society, November, 1963.
27. Davis, Mattie B. *Friends and Loved Ones Remembered, Mobile County, Alabama Cemeteries. Book 1.* Wilmer, Alabama: published by the author, 1990.
28. Miller, Paul R. and John J. Armstrong. *Cemeteries of Baldwin County, Alabama, Clarke County, Mississippi, Greene County, Mississippi, Lauderdale County, Mississippi, and Mobile County, Alabama.* published by the authors, 1981.
29. Owen, Thomas McAdory, LL.D. *Transactions of the Alabama Historical Society 1899-1903 Vol. IV.* Montgomery, Alabama: the Society, 1904.
30. *Barlow-Moody Cemetery, Mobile, Alabama*. 8 May 2000. <http://www.geocities.com/Heartland/Hollow/3853/barlow.html>.
31. Alabama Cemetery Preservation Alliance. 23 August 2004. <http://www.alabama-cemetery-preservation.com>.
32. Interment.net. *Cemeteries of Mobile County, Alabama.* 31 May 2006. <http://www.interment.net/data/us/al/mobile.htm>.
33. Personal correspondence with Paula Wilson.
34. AlGenWeb Archives. *Mobile County Cemeteries*. 10 October 2006. < ftp://ftp.rootsweb.com/pub/usgenweb/al/mobile/cemetery/>.

Sources (Continued)

35. *Mobile County Cemeteries*. 8 April 2016. <http://www.findagrave.com>.
36. *Springhill Avenue Temple*. 13 June 2007. <http://www.springhillavenuetemple.com/cemetery.html>.
37. *Pickin' Up Twigs*. 4 April 2007. <http://www.geocities.com/pickinuptwigs>.
38. *Mobile County, Alabama, Cemeteries Page*. 14 June 2007. <http://www.trackingyourroots.com/data/mobilecem2.htm>.
39. McKinney, Lisa. *Lisa's Cemetery Page*. 15 May 2013. <http://www.southerncemeteries.org/>.
40. Alabama Cemetery Preservation Alliance. 16 May 2013. <http://www.alabama-cemetery-preservation.com/>.

Numerical List of Cemeteries

1. Carlos
2. Byrd
3. New Hope
3. Unity
4. Bethel
5. New Home
5. Rowell
6. Brannan
7. Whatley Holiness
8. Whistler-Wilson
9. Meinhardt
10. Frazier
11. Pine Crest
12. Mount Nebo
13. Pilgrims Rest
14. Lambert Grove
15. Lambert
16. Saint Annes
16. Brock
16. Edmonds
17. Searcy Hospital
17. Mount Vernon
18. DeCloux
19. Mount Vernon
20. Saint Cecilia
20. Mount Vernon
21. Roper
22. Morning Star
23. Webb-Simms
24. Fellowship
25. Lott
26. Old Providence
26. Thomas
27. Byrd Memorial
28. Lott
28. Georgetown
29. Georgetown
30. Gulfcrest
31. Starlight
32. Turnerville
33. Forest Lawn
34. Axis
34. Bluff
35. Little Saint Louis
36. Lister
37. Creola
38. Newell
39. Churchman
39. Smith
40. Moffetville
41. Moffett
42. Ward
43. Scarborough
44. Ford
45. Stringfellow
46. Cowart
47. Wilmer
48. New Hope
49. Powell
50. Camellia
51. Semmes
52. Allentown
53. Smithtown
54. Oak Grove - Davis
55. Mauvilla
55. Kali-Oka
55. Old Mauvilla
56. Mauvilla
57. Kushla
58. Valhalla Gardens
58. Valmont Memorial
59. Indian Springs
60. Crawford
61. Lewis
61. Gurganus
62. Whispering Pines
63. Elam
64. Whistler
65. Prichard
66. Myers
67. Bailey
67. Saraland
67. Alvarez
68. Satsuma
69. Joyner
70. Roberts Chapel
71. Dees
72. Williams
73. Tanners
74. Pierce Creek
75. Shady Grove
76. Pine Crest West
77. Mount Zion
78. Spring Hill
79. Wolf Ridge
80. Unknown
81. Sandtown
81. Rising Sons
82. Spring Hill Graveyard
82. Spring Hill Catholic
83. Spring Hill Graveyard
84. Saint Edwards
84. Richardson
85. Saint Edwards
86. Good Hope
86. Wheelerville
86. University
86. New Hope Gardens
86. New Home Gardens
87. Baker
88. Ebenezer
89. Sacred Heart
89. Cadiz
89. Little Sacred Heart
90. Sacred Heart
90. Noel
91. Plateau
92. Trinity
93. Unknown
94. Saint Austin
95. Oaklawn
96. Catholic
97. Church Street
98. Magnolia
99. Mobile National
100. Little Magnolia
100. Magnolia #2
101. Ahavas Chesed
102. Pleasant Valley
103. Zion
104. Gethsemane
105. Green Mound
106. Pine Crest
107. Tate Memorial
108. Hamilton
109. Union
110. Providence
111. Dawes
112. Saint Johns
112. Davis
113. Serenity
114. Mobile Shrine
114. Lawn Haven
115. Saint Elmo
116. Mobile
117. Morning Star
118. Magnolia Springs
119. Cedar Grove
120. Lartigue
121. Casher
122. Grand Bay
123. Pine Hill
124. Sha'arai Shomayim
124. Jewish
124. Springhill Avenue
125. Lighthouse
126. Oddfellows
126. IOOF
127. Roberts
127. Fowl River
128. Unknown
129. Unknown
130. English
131. Boudan
132. Saint Rose
133. Dorlon
133. Heron Bay
134. Saint Francis
135. Reed
136. Dauphin Island
137. Vickers
137. Stringfellow
138. Brown
138. Old Lowery
139. Palestine
140. Trinity
140. Tanner Williams
141. Miller
142. Williams Chapel
143. Laurendine
144. Dauphin Island
145. Cedar Creek
146. Shadowlawn
146. Shiloh
147. Unknown
148. Chastang Bluff
149. Chastang-Andry
150. Bear Fork
151. Andrus
151. Strange
151. Saraland
152. Rosemary Hill
153. Citronelle
153. Methodist Churchyard
154. Williams
155. Helverston
156. Jackson
156. Baldwin
156. Old Gunnison
157. Jackson
158. Miller
159. Mount Olive
160. Mount Zion
161. Seymour Bluff
162. Saint Peter
163. Old Whistler
164. Whistler-Therrell
165. Magee-Sturtevant-Eldridge
166. Unknown
167. Faith
168. Gethsemane North
168. Gracelawn
169. Vincent Chapel
170. Orrell
171. Sweet Bethel
172. Boothetown
173. Cady
174. Jesus Christ
175. Hill
176. Hurd
177. Phillip's Temple
178. Saint Michael
179. Smith
180. All Saints
181. Boe
182. Cathedral
183. Fernland
184. Little River
185. Saint Thomas Aquinas
186. Visitation
187. Spring Hill Jesuit
188. Carr
189. Unknown
190. Carmelite

MONROE COUNTY

24 - NE	T9N, R11E, Sec 13

Legend

- 32 Cemetery of known name and location
- 133 Cemetery of unknown name
- 134 Cemetery of uncertain location
- County seat
- City, town or village

0 5 10 miles

Produced by the Dept. of Geography
College of Arts and Sciences
The University of Alabama

Cemetery	Locale	Location	Church Affiliation and Remarks
All Saints	1 - NW	T10N, R6E, Sec 31	All Saint Church
Amity	41 - NE	T8N, R8E, Sec 27	Amity Missionary Baptist Church, organized in 1870; approximately 275 graves, many unmarked; first known interment: J. ***Richardson*** (1824-1892); ***Andrews, Bradley, Clausell, Crosby, Cunningham, Dailey, Dubose, Fountain, Hawkins, Johnson, McCants, McCorvey, Millender, Moore, Nettles, Richardson, Riley, Simmons, Stallworth, Tolbert*** and ***Watts*** are common to this active cemetery **(50) (55) (56) (63)**
Andress	64 - NW	T7N, R7E, Sec 9	also known as Ridge or Lower Ridge Cemetery, an original family plot Is located in the northwest corner in a fenced area; approximately 80 marked and 4 unmarked graves; first known interment: the unmarked grave of Stephen ***Andress*** (d. 1833); ***Andress, Broughton, Fore, Griffin, Hetherington, Kidd, Lee, Nettles, Richardson, Tucker, Wiggins*** and ***Williams*** are common to this cemetery still in use **(25) (26) (40) (63)**
Andress	74 - NE	T7N, R8E, Sec 15	W. J. Andress Cemetery, part of Rumbley Cemetery; approximately 35 graves; first known interment: H. Agee ***Andress*** (d. 1923); ***Andress, Eddins*** and ***Rikard*** are common to this cemetery still in use **(25) (63)**
Annunciation	218 - SE	T6N, R7E Sec 12	Annunciation Catholic Church Cemetery; a new and active cemetery **(63)**
Antioch	48 - NE	T8N, R9E, Sec 20	Antioch Baptist Church; approximately 50 marked and 10 unmarked graves; first known interment: William ***Helton*** (d. 1834?); ***McCorvey, McGlinn, Reaves, Riley*** and ***Stallworth*** are common to this active cemetery **(39) (63)**
Antioch	133 - NE	T8N, R8E, Sec 21	Antioch Missionary Baptist Church, established around 1880 from the Mars Hill Baptist Church; approximately 430 marked and 150 unmarked graves; first known interment: Ransome ***Lett*** (1884-1909); ***Armstrong, Booker, Colley, Cunningham, Dailey, Fountain, Kyles, Lee, Lett, McCorvey, Randalson, Smith, Stallworth, Stanton, Richardson, Tucker*** and ***Wiggins*** are also common to this active cemetery **(54) (63)**
Antioch	181 - NW	T7N, R7E, Sec 9	approximately 125 graves; first known interment: Tho. Z. ***Watson*** (1854-1856); ***Andrews, Broughton, Brown, Clark, Davison, Dixon, Griffin, Kidd, Lee, McCory, McWilliams, Richardson, Thames, Tolbert, Tucker, Watson, Wiggins*** and ***Woods*** are common to this cemetery still in use **(58)**
Apple Grove	10 - NE	T10N, R8E, Sec 19	Apple Grove Baptist Church; 38 graves, many unmarked; first known interment: Woodrow W. ***Longmire*** (1926-1974); ***Baker, Blackmon, Finklea, Freeman, Hale, Huff, Kidd, Mason, Middleton*** and ***Pettway*** are found in this active cemetery **(55)**
Baas	89 - SW	T5N, R7E, Sec 12	located on Lee Street in Frisco City, established 1872; approximately 90 graves; first known interment: Joseph W. ***Baas*** (1827-1872); ***Baas, Broughton, Brown, Davison, Evans, Gaston, Harrison, Kelly, Lee, Nicholas, Pittman, Sawyer, Scruggs, Whitehead*** and ***Wilson*** are common to this cemetery still in use **(36) (63)**
Baptist	70 - SE	T7N, R7E, Sec 36	Baptist, Hillcrest and Pineville cemeteries adjoin to form the principal public cemetery of Monroeville of approximately 1,000 graves; interments date from 1856 to the present **(26) (63)**
Basidonia	11 - NW	T9N, R8E, Sec 4	see Bradley
Bell	173 - NE	T9N, R7E, Sec 1	approximately 65 graves; first known interment: Francis ***Bell*** (1844-1920); ***Bell, Johnson, Latimore, McCall, McCants, Odom, Stallworth, Toler*** and ***Watson*** are common to this active cemetery **(58) (63)**
Bells Chapel	6 - NW	T10N, R6E, Sec 28	Bells Chapel Full Gospel Church; 7 marked and 4 unmarked graves; first known interment: Jeff ***Dukes*** (d. 1974); ***Clark*** and ***Coston*** are also found in this active cemetery **(55)**
Bells Landing	7 - NW	T10N, R7E, Sec 29	also known as Tinela Cemetery; Bells Landing Presbyterian Church, founded in 1819; approximately 130 graves; first known interment: William Lee ***Stallworth*** (1851-1883); ***Abernethy, Bigger, Bradford, Chunn, Dunn, Grace, Holloman, Hutto, Hybart, Markus, McCants, McGraw, McMillan, Nettles, Posey, Rachel, Sessions, Shirah, Stallworth, Swift*** and ***Welch*** are common to this active cemetery **(1) (63)**
Bethany	77 - SE	T7N, R9E, Sec 28	original site of Bethany Missionary Baptist Church, organized 1828; approximately 240 graves; first known interment: Bessie ***Brandon*** (1801-1828); ***Betts, Booker, Brandon, Byrd, Crook, Cunningham, Dailey, Gilmore, Harris, Lee, Lett, Marshall, Matthews, Miller, Rankins, Robbins, Tait*** and ***Watson*** **(8) (63)**
Bethel	69 - SW	T7N, R7E, Sec 34	Bethel Baptist Church; approximately 300 graves; first known interment: Callie ***Roberts*** (d. 1802 at 25 years) ***Bradley, Broughton, Carmichael, Clausell, Davis, Johnson, Kidd, Leggitte, Malden, McCreary, Nettles, Parker, Powell, Richardson, Rivers, Sigler, Tucker*** and ***Wiggins*** are common to this active cemetery **(63)**
Bethlehem	23 - NE	T9N, R11E, Sec 7	Bethlehem Methodist Church; organized 1834; approximately 235 graves; first known interment: Daniel P. ***Wright*** 1795-1849); ***Anderson, Brantley, Chapman, Covan, Covin, Driscoll, Hipp, Holley, Middleton, Mixon, Philen, Robinson, Smith, Williamson*** and ***Wright*** are common to this active cemetery **(8) (63)**
Beulah	101 - SE	T6N, R8E, Sec 13	Beulah Baptist Church, also known as Monroe Beulah Baptist; approximately 150 graves; first known interment: George ***Franklin*** (1872-1888); ***Anderson, Armstrong, Autry, Betts, Bryant, Langham, Lee, Lett, McMillian, McMillion, Scott, Stallworth, Straughn*** and ***Walker*** are common to this active cemetery **(63)**
Biggs	136 - NE	T7N, R8E, Sec 3	established 1842 as the first cemetery in Monroe County, approximately 30 marked and numerous unmarked graves; first known interment: Randolph ***McDonald*** (d. 1817); ***Biggs, Chandler, Downs, Gulsby, Hardy, Helton*** and ***Roley*** are common to this community cemetery still in use **(25) (63)**
Blanton	159 - SW	T6N, R6E, Sec 27	the graves of Charles Darnay ***Blanton*** (1952-1980) and Richard Gentry ***Blanton*** (1909-1996) **(55)**
Bohannan	63 - SW	T7N, R7E, Sec 33	also known as Smith-Bohannan Cemetery; 11 marked and 9 unmarked graves; first known interment: Nancy ***Bohannan*** (1792-1877); last known interment: Benjamin Franklin ***Smith***, Sr. (1855-1911); ***Adams*** is also found here **(21) (63)**
Bone Hill	188 - NE	T10N, R11E, Sec 28	approximately 25 graves; first known interment: Mary A. ***Coleman*** (b. & d. 1870); last known interment: Mary C. ***Womack*** (1852-1929); ***Blankenship, Davis, Feaster, Garrett, Hipp, Merriwether, Morgan*** and ***Watson*** are also found in this cemetery **(18) (58) (63)**
Booker	49 - NE	T8N, R9E, Sec 13	See Lone Star
Bradley	11 - NE	T9N, R8E, Sec 4	also known as Basidonia Cemetery; approximately 40 graves; first known interment: Anna May ***Odom*** (1910-1928); ***Bradley, Carroll, Crawford, Finklea, Odom*** and ***Walker*** are also found in this active cemetery **(55) (63)**
Bradley	138 - NE	T8N, R8E, Sec 30	22 marked and 11 unmarked graves; first known interment: Flora ***Williams*** (1819-1908); last known interment: Beu ***Thompson*** (1880-1951); ***Bradley*** and ***Stephens*** are also found here **(26)**
Bradley	148 - SW	T9N, R6E, Sec 35	approximately 25 graves; first known interment: Jesse ***Bradley*** (1786-1836); last known interment: Martha Bradley ***DuBose*** (1869-1956); ***Nettles*** and ***Powe*** are also found here **(11) (55) (63)**
Bright Morning Star	85 - SW	T6N, R6E, Sec 14	Bright Morning Star Missionary Baptist Church Cemetery; adjoins Lilly Baptist Church Cemetery; approximately 65 graves; first known interment: John C. ***Nettles*** (1914-1977); ***Dale, Green,Houston, Kidd, Kimbrough, Lamar, Martin, Packer, Terrell, Tucker, Watts, Wesley*** and ***Williams*** are common to this active cemetery **(63)**
Brooks	129 - SW	T5N, R6E, Sec 14	see Community Chapel
Brooks Family	220 - SE	T5N, R7E, Sec 12	
Bryant	30 - NW	T8N, R6E, Sec 27	approximately 320 graves; first known interment: William W. ***Ikner*** (d. 1834); principally a 20th century cemetery; ***Bohannon, Cobb, Everette, Griffin, Ikner, McKenzie, McKinley, Peavy, Rowell, Stabler, Tuberville, Turberville, Whisenhunt*** and ***Williams*** are common to this cemetery still in use **(3) (63)**
Bryant-Deer	31 - NW	T8N, R7E, Sec 19	see Corinth-Deer
Buena Vista	12 - NE	T10N, R8E, Sec 34	also known as Concord Cemetery; Concord Baptist Church; cemetery established in 1853; approximately 420 graves; first known interment: Kemp Luster ***Forte*** (1822-1824); ***Bethhea, Black, Burson, Carroll, Courtney, Finklea, Forte, Griffith, Hestle, Holloway, Jones, Kearley, Knowles, Lacey, Liddell, Middleton, Nettles, Rikard, Riley, Sessions, Shannon*** and ***Spencer*** are common to this cemetery still in use **(24) (26) (31) (63)**
Burnt Corn	132 - SE	T7N, R9E, Sec 28	Burnt Corn Baptist Church, established in 1821; approximately 100 marked and 15 unmarked graves; first known interment: Dr. John ***Watkins*** (d. 1853 at 68 years); ***Cowan, Morrison, Mosley, Nash*** and ***Salter*** are common to this cemetery still in use **(6) (41)**
Bursonville	208 - NE	T10N, R10E, Sec 27	approximately 60 graves; first known interment: Abraham ***Anderson*** (1785-1857); last known interment: Sudie Walston ***McKenzie*** (1873-1948); ***Andrews, Brantley, Burson, Garrett, Grimes, Hicks, Hines, Hughes, Jordan, Kyser, Maxwell, McKenzie, Mims*** and ***Wright*** are common to this cemetery **(45) (56) (63)**
Byrd	22 - NE	T9N, R11E, Sec 6	see Emmanuel
Cannon	167 - NE	T10N R8E Sec 30	Cannon Family Cemetery; 2 graves; first interment: Ervin ***Cannon*** (1903-1974) **(58)**

Cemetery	Locale	Location	Church Affiliation and Remarks
Carrymount	57 - NW	T7N, R6E, Sec 11	Carrymount Baptist Church, a black cemetery; approximately 80 graves; first known interment: J. M. ***Dorch*** (d. 1903 at 8 years); ***Baldwin, Banks, Crowe, Dorch, Files, Hixon, Howard, Madison, McCarthy, McKee, Roberts, Snider, Stevens, Taite, Wiggins*** and ***Williams*** are common to this active cemetery **(63) (64)**
Chesnut	13 - NE	T10N, R8E, Sec 26	see Saint Matthews
Christian Valley	213 - NW	T9N, R9E, Sec 25	approximately 25 graves; first known interment: Hannah ***Boleware*** (1860-1897); ***Griggers, Griggs, McClammy, Pierce, Williams*** and ***Wilson*** are common to this active cemetery **(55)**
Claiborne	50 - SW	T7N, R6E, Sec 30	also known as Pine Chapel Cemetery and North Gorge; approximately 70 marked and 2 unmarked graves; first known interment: Henry Nelson ***Allen*** (d. 1815); ***Cooper, Crow, Draughon, Foster Gibson, Hammond, Lindsey, Locklin, Richards*** and ***Sampson*** are also common to this active cemetery **(5) (13) (53) (63)**
Claiborne Jewish	52 - SW	T7N, R5E, Sec 36	a Jewish cemetery; 22 graves; first known interment: Jacob ***Goldsmith*** (d. 1828); last known interment: Simon ***Klein*** (1856-1904); ***Baskowitz, Fiebelman, Frank, Hayman, Jacobson, Metzger, Nachman, Natin, Rothschild, Sanders, Solomon, Stein, Weiss*** and ***Wolfe*** are also found in this cemetery **(5) (63)**
Coleman	91 - SW	T5N, R7E, Sec 20	Coleman Assembly of God Church; approximately 350 graves; first known interment: Henderson ***Melton*** (1893-1894); ***Bowen, Burkett, Coleman, Feaster, Goodman, Green, Hayes, Huggins, Jones, Jordan, Matheny, McNeil, Melton, Smith, Ward*** and ***Watford*** are common to this cemetery still in use **(47) (63)**
Community Chapel	129 - SW	T5N, R6E, Sec 14	Community Chapel Church; also known as Brooks Cemetery; approximately 35 graves; first known interment: infant ***Johnson*** (b. & d. 1878); ***Bailey, Brooks, Byrd, Carroll, Chaudron, DeFee, Matchett, Overstreet*** and ***Smith*** are also found in this cemetery still in use **(2) (63)**
Concord	12 - NE	T10N, R8E, Sec 34	see Buena Vista
Corinth-Deer	31 - NW	T8N, R7E, Sec 19	also known as Corinth-Deer or Bryant-Deer; approximately 215 graves; first interment: Ida S. ***Deer*** (1820-1822); ***Black, Brown, Cobb, Daniel, Deer, Griffin, Hines, McIntyre, McKinley, McLaurin, Rowell, Stabler, Stacey, Turberville, Watford*** and ***Wiggins*** are common to this cemetery still in use **(48) (53) (63)**
Coven-Middleton	154 - NE	T 9N, R11E, Sec 17	See Middleton
Crapps	56 - SW	T7N, R6E, Sec 26	A.L. ***Crapps*** (1878-1902), Samuel ***Crapps*** (b. & d. 1870), Blasengaim ***Hamilton*** (1843-1857), Jessee Nathaniel ***Owen*** (1880-1913), Robert ***Owen*** (1834-1897) and infant ***Thompson*** (b. & d. 1893) are known to be found here **(63)**
Crawford	156 - SW	T4N, R7E, Sec 10	13 marked and 4 unmarked graves; first known interment: Irene ***Crawford*** (1897-1903); ***King*** is also found in this cemetery last used in 191 **(55)**
Crook	212 - SW	T6N, R6E, Sec 7	also called Farr and Moore Cemetery; approximately 55 marked graves; first known interment: James Sylvester ***Crook*** (1879-1881); ***Agee, Bailey, Brown, Coale, Ellis, English, Farr, Frye, Goodlow, Haskew, Jernigan, Moore, Robert*** and ***Williams*** are also found in this cemetery still in use **(53)**
Cunningham	140 - NE	T8N, R8E, Sec 15	a restored cemetery of 15 marked graves; first known interment: Mary ***Cunningham*** (1814-1843); last known interment: Willie Helen ***Cunningham*** (1868-1949); ***Fox*** and ***Nelson*** are also found here **(26) (63)**
Cunningham	142 - NE	T8N, R8E, Sec 13	also known as Fountain Cemetery; approximately 65 graves***; Booker, Burns, Clausell, Fountain, Murphy*** and ***Stallworth*** are common to this active cemetery **(55)**
Dailey Hill	96 - SE	T6N, R8E, Sec 21	also known as Dailey or Daily Hill Cemetery; the graves of Addie M. ***Bush*** (1909-1958), Roxie Mae ***Stallworth*** (1920-1959) and M.H. ***Henderson*** (1876-1961) **(63)**
Daniel	72 - SE	T7N, R8E, Sec 34	Daniel Baptist Church; approximately 75 graves, half unmarked; ***Dickerson, Dortch, Harris, Hunter, McBride, McMillan, McPherson, Preyear*** and ***Smith*** are common to this active cemetery **(55)**
Davis	163 - NE	T8N, R9E, Sec 31	2 graves; one is known to be that of Samuel W. ***Davis*** (1852-1911) **(55)**
Davison	37 - NE	T8N, R8E, Sec 8	also known as Davison-McMillan Cemetery; 12 graves; first known interment: Catherine McMillan ***Davison*** (1821-1837) or James ***Davison*** (b. & d. 1837); last known interment: Sallie ***Davison*** (1858-1927); ***Dunn*** and ***McMillan*** are also found here **(35) (63)**
Davison	55 - SW	T6N, R6E, Sec 9	see Medlock
Deer	31 - NW	T8N, R7E, Sec 19	see Corinth-Deer
Dellet	148 - SW	T7N, R6E, Sec 30	Charles John ***Torrey*** (1850-1917), Emma E. ***Gibbons*** (1829-1894), Judge Lyman ***Gibbons*** (1808-1879), Helen Dellet ***Torrey*** (1855-1934), and U.S. Congressman James ***Dellet*** (1788-1848) are found here **(63)**
DuBose-Marshall	221 - NE	T9N, R9E, Sec 9	approximately 10 marked and several unmarked graves found on the former plantation of Samuel ***DuBose*** (d. 1861); first known interment: Samuel ***DuBose*** (1835-1847); last known interment: Mellie E. ***Marshall*** (1865-1919); ***Holloway, Nettles*** and ***Packer*** are also found here **(19) (58)**
Dunn	166 - SW	T5N, R5E, Sec 21	20 marked and 15 unmarked graves; first known interment: Spencer J. ***Atkins*** (d. 1898 at 50 years); ***Ballard, Dunn, Frye*** and ***Jay*** are also found in this cemetery still in use **(3) (63)**
Edwards	171 - NW	T8N, R6E, Sec 17	also known as Saint John's Cemetery; 19 marked and 16 unmarked graves; first known interment: Howard ***Edwards*** (1865-1952); ***Garrett, Miller*** and ***Richardson*** are common to this cemetery still in use **(58)**
Eliska	105 - SW	T5N, R4E, Sec 33	Eliska Community Cemetery; 10 graves; first known interment: Howell ***Risher*** (1949-2001); ***Carroll, Cole, Hayles, Jay, Lowery, Smith*** and ***Tuberville*** are also found in the active cemetery **(55) (63)**
Emmanuel	22 - NE	T9N, R11E, Sec 6	also known as Byrd Cemetery; approximately 45 graves; first known interment: J.G. ***Byrd*** (d. 1858, age 3); ***Byrd, Carter, Crumb, Joyner, Lymon, Mims*** and ***Scott*** are common to this cemetery still in use **(30) (63)**
English	186 - SW	T5N, R4E, Sec 22	approximately 25 unmarked graves; ***Ankum, Brown, English, Findley, Gardner, Harris*** and ***Shomo*** can be found in this inactive cemetery **(58)**
Enon	126 - SW	T4N, R7E, Sec 19	Enon Baptist Church; approximately 600 graves; first known interment: Benjamin M. ***Grissett*** (1809-1831); ***Ard, Bell, Booker, Coker, Coleman, Coley, Crawford, Cruit, Davis, Flowers, Garrett, Hadley, Hall, Hightower, Hixon, Hughes, Lambert, Lane, Lilley, McCorkel, McNiel, Morris, O'Gwynn, Peacock, Quimby, Richerson, Tomlinson, White*** and ***Womack*** are common to this cemetery still in use **(3) (63)**
Eureka	29 - NW	T8N, R6E, Sec 28	Eureka Baptist Church; approximately 25 marked and 12 unmarked graves; first known interment: J.C. ***Whisenhunt*** (1891-1914); ***Brown, Everette, Goodbe, Ikner, Lee, Martin, Mayton, McKenzie, Morris*** and ***Turberville*** are also found in this active cemetery **(3) (63)**
Excel	98 - SE	T5N, R7E, Sec 2	Excel Baptist Church; approximately 980 graves; ***Addison, Anderson, Asberry, Baggett, Bailey, Bell, Booker, Craft, Dyess, Hall, Johnson, Jordan, Linam, Luker, McCrory, Parish, Pierce, Shelley, Smith, Stacey, Tucker, Watson, Williamson*** and ***Wright*** are common to this active cemetery **(56) (59) (63)**
Farr	212 - SW	T6N, R6E, Sec 7	see Crook
Faulkenberry	143 - NE	T8N, R8E, Sec 13	approximately 10 graves; an early pioneer cemetery noted for limestone markers which have worn to become unreadable **(26) (55)**
Ferrell	109 - SW	T4N, R4E, Sec 17	40 graves; first known interment: Anna Lewis ***Lambert*** (1768-1845); ***Chambers, Dean, Ferrell, Garrett, Long, Norris, Ogbourne, Washington*** and ***Witherington*** are also found in this active cemetery **(16) (55) (63)**
Forehand	28 - NW	T8N, R6E, Sec 28	Forehand A.M.E. Church; approximately 75 graves; first known interment: Anderson ***Cook*** (d. 1897) or Frank ***Cook*** (d. 1897); ***Bivins, Boykins, Bright, Dotson, Edwards, Ervin, Frieson, Gibson, Goldsmith, Haltr, Henderson, Hines, Johnson, Kidd, Tate*** and ***Williams*** are also found in this active cemetery **(63) (65)**
Foster	199 - SE	T7N, R8E, Sec 33	family cemetery with 4 marked and 5 unmarked graves visible, near Monroe Station in Rd. in Monroe Station; Elizabeth ***Foster*** (1777-1835), Anna ***McDaniels*** (1766-1844), John W. ***Tucker*** (1847-1849) and Virginia B. ***Tucker*** (1854-1855) are found here **(58)**
Fountain	58 - NW	T7N, R7E, Sec 7	Fountain Baptist Church; approximately 85 graves; first known interment: Isaac M. ***Helton*** (1831-1927); ***Enterkin, Everette, Fairly, Gaines, Griffin, Helton, Hetherington, Lamont, Luker, Maness, McKinley, Recton, Stacey*** and ***Taylor*** are found in this active cemetery **(55) (63)**
Fountain	215 - NE	T8N, R8E, Sec 13	approximately 45 graves; first known interment: Willie E. ***Stanton*** (1882-1900); ***Booker, Burns, Clausell, Cunningham, Fountain, Lyons, Murphy, Pugh*** and ***Stanton*** are common to this cemetery still in use **(63)**
Frye	137 - NW	T8N, R7E, Sec 34	George Washington ***Frye*** (1777-1836), John Hancock ***Frye*** (1826-1844) and Lucy Susannah Fluker ***Frye*** (1797-1853), as well as one unmarked grave **(40) (55) (63)**
Fryer	195 - SW	T6N, R5E, Sec 14	approximately 22 marked and unmarked graves in this private cemetery; first known interment: Sara (Bush) ***Fryer*** (1794-1819); last known interment: Sara (Fryer) ***Slaughter*** (1819-1894); ***Miles*** and ***Newman*** are also common to this cemetery **(25) (58)**

Cemetery	Locale	Location	Church Affiliation and Remarks
Garden Gate	219 - SW	T5N, R7E, Sec 32	2 graves of the **Butler** family **(58) (68)**
Glorious Holy	174 - NE	T10N, R8E, Sec 34	church has become inactive; ***Longmire, Marshall, Stallworth, Talbert*** and ***Watson*** are common to this cemetery still in use **(55) (58)**
Goodhope	26 - NW	T8N, R6E, Sec 30	Goodhope Baptist Church, organized 1871; approximately 150 graves; first known interment: Martha Rogers ***Hill*** (1864-1928); ***Alexander, Bolar, Green, Hardy, Hughes, Johnson, King, Knight, Penn, Richardson, Rodgers, Sigler, Spencer, Tunstall, Wiggins*** and ***Williams*** are also found in this active cemetery **(55) (63)**
Gray	222 - NE	T9N, R9E, Sec 21	the grave of Sarah Q. ***Gray*** (1821-1875) **(16)**
Green	2 - NW	T9N, R6E, Sec 6	also known as Gates or Rhodes Cemetery; approximately 25 graves; first known interment: Jacob S. ***Rhodes*** (1813-1866); last known interment: Izora Duke ***Green*** (1883-1956) **(55)**
Grimes	18 - NE	T10N, R10E, Sec 32	also known as Hines Cemetery; 17 marked and numerous unmarked graves; first known interment: Hudson ***Hines*** (1835-1864); last known interment: Dollie Rose ***McKenzie*** (1882-1969); ***Curry***, ***Grimes*** and ***Hutto*** are also found here **(53) (63)**
Grove Hill	107 - SW	T5N, R4E, Sec 26	Grove Hill Missionary Baptist Church: approximately 110 graves; first known interment: Mary Louise ***Peoples*** (1911-1912); ***Andrews, Ankom, Barnes, Broughton, Brown, Carter, Cook, English, Findley, Gardner, Harris, Hill, Kirkland, McMillan, Nero, Peoples*** and ***Rankin*** are common to this active cemetery **(55) (63)**
Hall-King	155 - SW	T4N, R7E, Sec 10	approximately 20 marked graves; first known interment: James A. ***Hall*** (1882-1915); ***King*** and ***Morris*** are also found in this active but rarely used cemetery **(57) (63)**
Hancock	187 - SW	T6N, R7E, Sec 27	private cemetery with one marked grave; B.H. ***Hancock*** (1849-1914) **(58)**
Harrison	94 - SE	T6N, R8E, Sec 20	Harrison Family Graveyard; a small cemetery in disrepair; 7 graves; first known interment: Liddie A. ***Harrison*** (b. & d. 1872); last known interment: infant ***Reed*** (b. & d. 1911) **(63)**
Hays	214 - NW	T8N, R6E, Sec 7	2 graves; first known interment: Confederate veteran Col. A.J. ***Hays*** (d. 1896); a ***Henderson*** is also buried here **(58)**
Hendrix	223 - SW	T5N, R6E, Sec 1	23 marked and several unmarked graves; first known interment: Alma A. ***Hale*** (1840-1842); last known interment: Charlie DeWitt ***Hanks*** (1905-1906); ***Hale, Hendrix, Lee, Morris, Rigby, Roley, Stacey*** and ***Whitehead*** are also found in this cemetery **(23) (63) (58)**
Hill	224 - NW	T8N, R5E, Sec 35	the grave of Kelvin R. ***Hill***, II (1982-2010) is found here **(63) (58)**
Hillcrest	70 - SE	T7N, R7E, Sec 36	see Baptist
Hines	18 - NE	T10N, R10E, Sec 32	see Grimes
Hixon	175 - NW	T7N, R6E, Sec 14	25 graves within a fenced area where Allen ***Hixon*** (1814-1868) is the first interment; ***Fountain*** and ***Wiggins*** are also common to this area of the cemetery; 13 additional markers are found beyond the fencing with ***Boley, Finnean, Morris*** and ***O'Gwynn*** found here **(55) (58)**
Holmes	160 - NW	T8N, R6E, Sec 31	also known as the Williams-English Cemetery; 14 graves; first known interment: Jane D. ***Lindsey*** (1823-1840); last known interment: John Booner ***Williams*** (1904-1905); ***Foster*** is also found here **(55) (63)**
Hopewell	151 - SE	T7N, R7E, Sec 35	Hopewell C.M.E. Church; approximately 110 graves; first known interment: Frony ***Parker*** (1868-1896); ***Gallery, McCants, Parker, Stephens, Taite*** and ***Wright*** are common to this active cemetery **(55) (63)**
Hurry	161 - NE	T7N, R7E, Sec 14	20 graves; first known interment: Thomas ***Hurry*** (1833-1894) ***Odom*** is also found here **(55)**
Hybart	8 - NW	T10N, R7E, Sec 29	approximately 25 graves; first known interment: Henry Hugh ***Hybart*** (1785-1846); ***McCall***, ***Oakley*** and ***Wheeler*** are also found in this active cemetery **(63)**
Independent	4 - NW	T9N, R6E, Sec 5	Independent Baptist Church; approximately 75 graves; first known interment: Julia Alberta ***Walker*** (1903-1954); ***Bumpers, Carstarphen, Clark, Davis, Jackson, Kimbrough, Morrissette, Packer, Smith, Stallworth, Walker*** and ***Williams*** are common to this active cemetery **(55) (63)**
Indian Springs	17 - NE	T10N, R9E, Sec 36	Indian Springs Baptist Church, established 1834; approximately 150 graves; first known interment: David ***Mims*** (1825-1849); ***Adams, Boulware, Crosby, Fore, Grimes, Harrington, Hicks, Lyon, Maxwell, McKenzie, McKinney, McPherson, Smith*** and ***Turk*** are also found in this cemetery still in use **(16) (63)**
Jenkins Chapel	21 - NE	T9N, R11E, Sec 5	Jenkins Chapel Methodist Church; established 1821; approximately 140 graves; first known interment: Emma ***Collins*** (1863-1866); ***Anderson, Andrews, Blackmon, Cole, Collins, Evers, McNeil, Middleton, Mixon, Owens, Pugh, Stinson, Wall*** and ***Wilkinson*** are common to this cemetery still in use **(8) (32) (63)**
Jeselink	192 - NW	T8N, R5E, Sec 24	the grave of Glenda Gale Walker ***Jeselink*** (1944-2003) **(58) (63)**
Johnson	93 - SE	T6N, R7E, Sec 14	Johnson Memorial Gardens, also known as Monroe Memorial Gardens; a contemporary cemetery of approximately 350 graves; ***Ballard, Bowen, Brantley, Cave, Fountain, Garrett, Green, Griffith, Hardy, Hicks, Hobbs, Kilpatrick, King, Kinsey, Lambert, Langham, Lassiter, Manning, Melton, Parrish, Powell, Rowell, Sawyer, Stacey, Turberville, Wiggins*** and ***Wilson*** are common to this cemetery still in use **(63)**
Johnson	123 - SW	T4N, R6E, Sec 14	also known as New Johnson; approximately 45 graves; first known interment: W. A. ***Johnson*** (1868-1870); ***Freamon, Gilmore, Gregson, Hardin, McKinley, Norris, Scott*** and ***Smith*** are also found here **(55) (63)**
Johnson-McDuffie	147 - NW	T9N, R6E, Sec 13	approximately 60 marked and 12 unmarked graves; first known interment: Jane ***Armstrong*** (1757-1820); last known interment: Jean Ripley ***Hatfield*** (1910-1940); ***Black, Gaillard, Johnson, McCants, McDuffie, Powell, Rutherford*** and ***Welch*** are common to this cemetery **(17) (21) (63)**
Junction	176 - SE	T4N, R6E, Sec 3	cemetery begins with the interment of Toby Kendall ***Hilton*** (1988-2007) **(58)**
Knight	196 - NW	T8N, R6E, Sec 32	also known as Saint Thomas Cemetery; the graves of Reverend Thomas ***Knight*** (1860-1918), Alvenia Tate ***Knight*** (1860-?), Leventia ***Knight*** (1876-1918) and Lucy M. ***Knight*** (1876-1918) as well as 2 unmarked graves **(58) (63)**
Lambert	194 - SW	T5N, R5E, Sec 2	approximately 25 marked and 20 unmarked graves; first known interment: Relph Samuel ***Curry*** (1808-1810); last known interment: Mattie ***Smith*** (1884-1954); ***Beard, Booth, Bowden, Hayles, Ikner, Lambert, Lawton, Loyd*** and ***McDaniel*** are also found here **(42) (58) (63)**
Lilly	85 - SW	T6N, R6E, Sec 14	Lilly Baptist Church, founded in 1910; adjoins Bright Morning Star Cemetery; approximately 60 graves in an active cemetery; ***Agee, Carmichael, Cunningham, Kimbrough, King, Lee, Lett, Lovitt, Malone*** and ***Thomas*** are found here **(55) (63)**
Limestone	172 - SE	T7N, R7E, Sec 23	Limestone Missionary Baptist Church; an active cemetery of approximately 100 graves **(58)**
Limestone-Faulk	100 - SE	T6N, R8E, Sec 14	Limestone-Faulk A. M. E. Church; originally a white church and cemetery; approximately 140 graves; first known interment: Greene ***Hollinger*** (d. 1886 at 87 years); ***Fountain, George, Green, Henderson, Hollinger, Hollings, Kirkland, McMillan, McMillian, Pugh*** and ***Tucker*** are common to this cemetery still in use **(37) (63)**
Little River	111 - SW	T4N, R4E, Sec19	Little River Baptist Church; approximately 200 graves; first known interment: Joseph ***Boyles*** (1785-1925); ***Boone, Boyles, Cloud, Cole, Deaux, Gantt, Gentry, Green, Hodgson, Johnston, Lambert, McCall, McCaskey, McMillian, Phillips, Sizemore*** and ***Staples*** are common to this cemetery still in use **(3) (63)**
Lone Star	49 - NE	T8N, R9E, Sec 13	Lone Star Community of Christ, a reorganized church of the Latter Day Saints; organized 1866; approximately 125 marked and 7 unmarked graves; first known interment: Clarence ***Booker*** (1905-1907); ***Booker, Evers, McClammy, McPherson, Salter, Tatum*** and ***Stuckey*** are also common to this cemetery **(6) (10) (63)**
Lower Ridge	64 - NW	T7N, R7E, Sec 9	see Andress
Lowrey	211 - SW	T6N, R7E, Sec 5	five marked graves, all of the ***Lowrey*** Family; first known interment: G.N. ***Lowrey*** (1794-1861); last known interment: James C. ***Lowrey*** (1897-1898) **(57)**
Macedonia	82 - SW	T6N, R6E, Sec 33	former site of Macedonia Church; approximately 30 graves in a distressed cemetery; first known interment: Ineze ***Parker*** (1913-1947***); Brown, Coleman, Davis, Goode, Hixon, McGinnis, Simpkins, Wesley*** and ***Williams*** are also found in this active cemetery **(55) (63)**
Maiben	131 - NW	T8N, R5E, Sec 24	approximately 10 graves; first known interment: Richard ***Mabien*** (1836-1837); last known interment: James ***Penn*** (1837-1907); ***Marshall*** is also found here **(55) (58) (63)**
Manning	225 - SE	T6N, R8E, Sec 31	the graves of Nancy ***Manning*** (d. 1853 at 30 years) and Andrew ***Manning*** (d. 1898 at 85 years) **(58) (58)**
Mars Hill	68 - NE	T7N, R8E, Sec 8	Mars Hill Missionary Baptist Church; approximately 85 graves; first known interment: Bennie ***DuBose*** (1838-1850); ***Dortch, DuBose, Lett, Mills, Riley*** and ***Simmons*** are common to this active cemetery **(63)**

Cemetery	Locale	Location	Church Affiliation and Remarks
Maxwell Hill	168 - NE	T7N, R9E, Sec 17	Maxwell Hill Family Cemetery; 5 graves with interments beginning around 1890; ***Maxwell*** and ***Boyles*** are found here **(58)**
McConnico	53 - SW	T6N, R6E, Sec 7	also known as McConnico-Steele, Elizabeth Dargan McConnico and the Perdue Hill Cemetery, established 1825; approximately 450 graves; first known interment: Elizabeth Lee ***Howie*** (1805-1825); ***Agee, Atkins, Broughton, Bullard, Dabney, Deer, Florey, Gaillard, Knight, Lambert, Marshall, Moore, Nichols, Presley, Rigsby, Robison, Savage, Torrey*** and ***Welch*** are also common to this cemetery still in use **(8) (58) (63)**
McKinley	226 - NW	T8N, R6E, Sec 11	3 graves begun with Benjamin G. ***McKinley*** (1982-2002) **(58)**
McMillan	227 - SE	T6N, R8E, Sec 14	the original McMillan cemetery; 7 graves; first known interment: Drewry ***McMillan*** (1806-1879); last known interment: Alva ***Smith*** (b. & d. 1905) **(37) (63)**
McMillan-Curry	95 - SE	T6N, R8E, Sec 15	former site of a Presbyterian Church; approx. 25 graves; first known interment: Seaborn J. ***McMillan***, Sr. (1885-1910); last known interment: Jeff Autrey ***McMillan*** (1894-1977); ***Curry*** is also found here **(37) (55) (63)**
McWilliams-Davison	66 - NE	T7N, R7E, Sec 11	approximately 50 marked and 5 unmarked graves; first known interment: James ***Davison*** (d. 1836 at 24 years); ***Busey, Farrar, Fore, Hurry, McWilliams, Richardson, Smith, Winters*** and ***Youngblood*** are also found in this cemetery still in use **(25) (26) (40) (63)**
Medlock	55 - SW	T6N, R6E, Sec 9	also known as Davison-McMillian Cemetery; approximately 25 graves; first known interment: Civil War soldier Private Joseph W. ***Blanton*** (1839-1862); last known interment: Estelle B. ***Lambert*** (1916-1989); ***Davison, Grace, Harrison, Lowery, Medlock*** and ***Tuthill*** are also found here **(55) (58) (63)**
Methodist	150 - SE	T7N, R7E, Sec 35	see Old Methodist
Mexia	61 - SW	T6N, R7E, Sec 8	Mexia Baptist Church; approximately 1,000 graves; first known interment: W.S. ***Haddox*** (1841-1910); ***Adams, Barton, Brown, Carter, Casey, Dailey, Dees, Enzor, Fountain, Godwin, Hendrix, James, Jaye, Lloyd, Manning, Nettles, Sawyer, Stacey*** and ***Tomlinson*** are also common to this active cemetery **(1) (63)**
Mexia	128 - SW	T6N, R7E, Sec 9	Mexia Apostolic Overcoming Holy Church of God; 5 graves; first known interment: Mildred B. ***Stallworth*** (1932-1993); ***Bivins, Bonner*** and ***Tucker*** are also found in this active contemporary cemetery **(63)**
Middleton	127 - NE	T9N, R11E, Sec 22	also known as Old Middleton Cemetery; approximately 60 graves; first known interment: Elizabeth ***Stroud***, slain by Indians at the Ogley Massacre in 1818; ***Anderson, Driscoll, Green, Hayes, Hays, McNeil, Middleton, Morgan*** and ***Stroud*** are common surnames to this cemetery still in use **(2) (6) (63)**
Middleton	154 - NE	T 9N, R11E, Sec 17	also known as Covan or Covin Cemetery; 7 graves; first known interment: T. M. ***Holloway*** (1822-1883); last known interment: Turner Zeno ***Blackmon*** (1908-1909) **(30)**
Mineola	115 - SW	T4N, R4E, Sec 26	Mineola Methodist Church, established in 1899; approximately 500 graves; first known interment: George Lesesne ***Turberville*** (b. & d. 1901); ***Aplin, Baggett, Bohannon, Boone, Daniel, Gentry, Harris, Jeter, Kirchharr, Lambert, Marshall, McKenzie, Morris, Odom, Owens, Peavy, Stabler, Stacey, Stennett, Turberville, Turk, Weaver*** and ***Williamson*** as common to this active cemetery **(3) (50) (63)**
Monroe	93 - SE	T6N, R7E, Sec 14	see Johnson
Monroe Beulah	101 - SE	T6N, R8E, Sec 13	see Beulah
Monroe Chapel	203 - SW	T6N, R7E, Sec 16	a contemporary cemetery of approximately 180 graves; first known interment: Steven D. ***Hartsough*** (1952-1975); ***Champion, Hartsough, Hudson, Philen, Price*** and ***Stinson*** are common to this active cemetery **(63)**
Monroe Memorial	93 - SE	T6N, R7E, Sec 14	see Johnson
Moore	212 - SW	T6N, R6E, Sec 7	see Crook
Morning Star	71 - SE	T6N, R7E, Sec 1	Morning Star Baptist Church; approximately 375 graves; first known interment: Prince ***Crosby*** (1834-1839); ***Abney, Banks, Brown, Carter, Crosby, Cunningham, Johnson, Knight, Lambert, Lett, Lyons, Madison, McMillian, Mobley, Morrissette, Mosley, Nettles, Parker, Preyer, Puryear, Richardson, Salter, Scott, Simmons, Sinquefield, Smith, Snider, Tucker*** and ***Williams*** are common to this active cemetery **(63)**
Morning Star	177 - NE	T9N, R9E, Sec 19	Morningstar Baptist Church; at Pineville Saint and Angel Saint in Beatrice; approximately 250 graves; First known interment: Nick ***Andrews*** (1808-1871); ***Andress, Beasley, Davidson, Fountain, Dolphin, Jones, Lett, McBride, McIntosh, Mims, Montgomery, Richardson, Rogers, Sanders, Smith, Stallworth, Watts, Williams*** and ***Wright*** are common to this active cemetery **(55) (58) (63)**
Morning Star	116 - SW	T5N, R4E, Sec 25	Morning Star Baptist Church; approximately 80 graves; ***Beard, Brown, Clausell, Dailey, English, Golden, Harris, Knott, Montgomery, Marshall, McKnight, McCall, Moore, Nero, Morrisette, Plummer*** and ***Williams*** are common to this active cemetery **(55) (63)**
Morrissette	205 - NW	T9N, R6E, Sec 3	6 graves; first known interment: Spartana ***Morrissette*** (1829-1848); last known interment: Edmund Pendleton ***Morrissette*** (1837-1925) **(58) (63)**
Mount Ararat	32 - NW	T8N, R7E, Sec 19	Mount Ararat, Mount Avery or Mount Airy Church; 14 graves, most unmarked; first known interment: Mary ***Davis*** (1818-1903); last known interment: Fletcher L. ***Davis***, Jr. (1941-1982); ***Kyle*** and ***McCants*** are also found here **(55) (63)**
Mount Avery	32 - NW	T8N, R7E, Sec 19	See Mount Ararat
Mount Olive	67 - NE	T8N, R8E, Sec 31	Mount Olive Baptist Church; approximately 60 graves, most unmarked; first known interment: Ollie ***Hunt*** (1928-1957); ***Bevil, Biggs, Bradley, Cunningham, Hunt, Knight, Leslie, Lett, Lyons, McCorvey, Packer, Poe, Riley, Roberson, Shumack, White*** and ***Wiggins*** are common to this cemetery **(55) (63)**
Mount Olive	193 - SW	T6N, R5E, Sec 22	Mount Olive Methodist Church; approximately 5 marked and several unmarked, sunken graves; first known interment: Ellen ***Let*** (1863-1913); last known interment: Georgianne ***Lee*** (1880-1950); ***Craig*** is a common surname to this cemetery no longer in use **(58)**
Mount Pisgah	90 - SW	T5N, R7E, Sec 7	Mount Pisgah Primitive Baptist Church; approximately 520 graves; first known interment: John Howell ***Hanks*** (1881-1916); ***Amerson, Bailey, Bates, Blackburn, Bowen, Byrd, Coleman, Eddins, Feaster, Fleming, Hanks, Ikner, Johnson, Jones, King, Manning, McCrory, Perry, Pugh, Regan, Robinson, Smith, Stinson, Till, Ward, Weatherford*** and ***Wilson*** are also common to this cemetery still in use **(36) (63)**
Mount Pleasant	106 - SW	T5N, R4E, Sec 33	Mount Pleasant United Methodist Church; approximately 325 graves; first known interment: Nellie ***King*** (1882-1883); ***Brantley, Cole, Dean, Harris, Hayles, Hilburn, King, Lambert, McCall, McDonald, McMillian, Northrop, Peavy, Steele, Weatherford*** and ***Weaver*** are common to this cemetery still in use **(3) (63)**
Mount Rose	54 - SW	T6N, R6E, Sec 5	Mount Rose Missionary Baptist Church; approximately 55 graves; first known interment: Samuel ***Agee*** (1911-1959) or Charles ***Marshall*** (1870-1959); ***Agee, Banks, Hetherington, Lambert, Lawson, Lee, Marshall, Prim, Robinson*** and ***Thompson*** are common to this active cemetery **(63)**
Mount Sinai	3 - NW	T9N, R6E, Sec 8	Mount Sinai A.M.E. Church; approximately 250 graves; first known interment: Frances ***Packer*** (d. 1928) or Brister ***Packer*** (d. 1928); ***Carstarphen, Cheeseboro, Davis, Gallery, Huff, Jones, Kidd, Packer, Powell, Morrissette, Taite*** and ***Westry*** are common to this active cemetery **(55)**
Mount Sinai	15 - NE	T9N, R9E, Sec 3	also known as Pineview Cemetery; approximately 60 graves; first known interment: Rebecca Ann ***Preston*** (1821-1890); ***Crawford, Crosby, Howard, McCreary, Rushton, Sanifer, Smith, Stallworth, Thomas, Watson*** and ***Watts*** are common to this active cemetery **(55) (63)**
Mount Zion	51 - SW	T7N, R5E, Sec 25	Mount Zion Missionary Baptist Church, organized in 1869; approximately 225 graves; first known interment: Jollie L. ***McDaniel*** (1830-1870); ***Agee, Brown, Bryant, Bullard, Cooper, Davis, Gaillard, Kyles, Lambert, Lindsey, Portis, Thompson, Sigler, Wiggins*** and ***Williams*** are common to this active cemetery **(55) (63)**
Mount Zion	178 - SE	T7N, R7E, Sec 36	Mount Zion A.M.E. Church, established in 1871; 19 marked and 3 unmarked graves; first known interment: Joe N. ***Kyles*** (d. 1983) ***Askew, Gulley, Kyles, Tate*** and ***Welch*** are common to this active cemetery **(55) (58)**
New Birth	179 - SE	T7N, R7E, Sec 36	New Birth Pentecostal Church of God; 3 marked and 4 unmarked graves; ***Faye***, ***Moore*** and ***Williams*** are known to be found here **(58)**
New Chapel	60 - SW	T7N, R7E, Sec 30	New Chapel Baptist Church; approximately 150 graves; ***Lambert, Lang, Lee, Nash, Parker, Richardson, Salter, Snowden, Stallworth, Thames, White*** and ***Williams*** are common to this active cemetery (55) (63)
New Home	99 - SE	T6N, R8E, Sec 31	New Home Primitive Baptist Church, founded in 1899; approximately 525 graves; first known interment: Cassie D. ***Harrison*** (1856-1891); ***Asberry, Boyette, Bradley, Chandler, Dawson, Dove, Fails, Grantham, Hall, Johnson, Jordan, Kilpatick, Manning, Matheny, Norris, Petty, Reed, Shumack, Sims, Smith, Ward, White*** and ***Wright*** are also common to this cemetery still in use **(49) (50) (63)**

Cemetery	Locale	Location	Church Affiliation and Remarks
New Hope	14 - NE	T9N, R9E, Sec 3	also known as Turkestan Cemetery; approximately 45 graves; first known interment: Mary E. ***Langham*** (1864-1896); ***Barnes, Grimes, Harris, Howard, Lyones*** and ***Stallworth*** are also found in this active cemetery **(55)**
New Hope	40 - NE	T9N, R8E, Sec 21	New Hope Baptist Church; approximately 75 graves; first known interment: Elizabeth ***Reaves*** (1835-1885); ***Black, Davison, Fore, Helton, Norwood*** and ***Vernon*** are common to this cemetery still in use **(10) (63)**
New Hope	117 - SW	T4N, R5E, Sec 10	on land once owned by Hardshell Baptist Church; 13 marked and numerous unmarked graves; first known interment: Eliza ***White*** (1820-1888); last known interment: F.R. ***Parmer*** (1855-1929); ***Harrison***, ***Long*** and ***McKinney*** are also found here **(52)**
New Johnson	123 - SW	T4N, R6E, Sec 14	see Johnson
New Liberty	36 - NE	T9N, R8E, Sec 31	New Liberty A.M.E. Church
New Liberty	228 - NE	T8N, R8E, Sec 26	New Liberty C.M.E. Church **(58)**
New Macedonia	169 - SW	T5N, R6E, Sec 5	13 graves; first known interment: Betty ***Dumas*** (1941-1965); ***Hixon, Love, Watkins*** and ***Williams*** are common to this cemetery still in use **(58)**
New Purchase	180 - NE	T9N, R9E, Sec 19	New Purchase C.M.E. Church; ***Black, Carter, McCreary, McFadden, Montgomery, Nettles, Pogue*** and ***Prevo*** are common to this cemetery **(58)**
Norris	110 - SW	T4N, R4E, Sec 18	approximately 12 graves; first known interment: George W. ***Norris*** (1912-1919); last known interment: David Cole ***Norris*** (1910-1995); ***Chavies***, ***Cumbie***, and ***Driesbach*** are also found here **(61)**
North Gorge	50 - SW	T7N, R6E, Sec 30	see Claiborne
Oak Grove	125 - SW	T5N, R7E, Sec 32	Oak Grove Assembly of God; approximately 125 graves; first known interment: Lizzie ***Faircloth*** (1884-1907); ***Bailey, Boatwright, Coleman, Corey, Free, Hines, Holder, Huggins, Ledkins, Lee, Matchett, McCorkel, Melton, Mooney, Mosley, Silcox, Smith*** and ***Taylor*** are common to this active cemetery **(63)**
Old Antioch	190 - NW	T7N, R7E, Sec 4	first known interment: ***Broughton*** (d. 1900); last known interment: Nancy ***Broughton*** (1843-1926); ***Burk*** and ***McWilliams*** are common to this cemetery in poor condition **(55) (58)**
Old Duke	202 - SE	T7N, R9E, Sec 20	S. E. ***Brame*** (1826-1841), Albert G. ***Duke*** (1821-1892), Frank ***O'Brien*** (1860-1864), infant ***McInnis*** (b. & d. 1897) and Lula ***Mosley*** are buried here; a very old cemetery of which little remains 2 miles N.W. of Burnt Corn and to the left on dirt road **(8) (33) (58) (63)**
Old Johnson	216 - SW	T5N, R6E, Sec 24	25 graves located in a pasture off Turkey Hollow Road in Megargel; first known interment: Hannah ***Murphy*** (1774-1878); last known interment: Samuel Wood ***Johnson*** (1858-1919) **(58) (63)**
Old Limestone	200 - SE	T7N, R8E, Sec 34	forerunner of Monroeville First Baptist Church; 4 legible grave markers: first known internment John W. ***Tucker*** (1847-1849); last known internment Elizabeth Ann ***Henderson*** (1859-1867) **(58) (63)**
Old Methodist	150 - SE	T7N, R7E, Sec 35	located on Sumter Avenue in Monroeville; approximately 250 marked and 20 unmarked graves dating from 1873; first known interment: Nancy L. ***Kelly*** (1860-1873); ***Arnold, Brown, Farish, Green, Hatter, Hudson, Jones, Kelly, Lazenby, McArthur, McCall, McMillon, Metts, Rawls, Roberts, Salter, Sellers, Stallworth, Taylor, Turberville, Whatley*** and ***Wiggins*** are common to this cemetery still in use **(26) (55) (63)**
Old Salem	59 - SW	T7N, R7E, Sec 30	Old Salem Baptist Church, organized 1817; approximately 150 graves; first known interment: Charles ***McDonald*** (1832-1855); ***Atkins, Brown, Cannon, Coleman, Fountain, McDonald, Nettles, Penton, Sawyer, Snider, Strock, Taylor*** and ***Wiggins*** are common to this active cemetery **(3) (59) (63)**
Old Salem	24 - NE	T9N, R11E, Sec 13	See Salem
Old Scotland	38 - NE	T 8N, R8E, Sec 16	Old Scotland Presbyterian Church, organized in 1823; approximately 125 graves; first known interment: Sarah ***McMillan*** (d. 1844); ***Black, Dunn, Falkenberry, Fountain, McCorvey, McMillan, Nettles, Packer, Simmons, Smith, Stevens, Taylor*** and ***Wiggins*** are common to this active cemetery **(35) (55) (63)**
Owens Chapel	102 - SE	T6N, R9E, Sec 19	Owens Chapel Methodist Church; approximately 135 marked and 25 unmarked graves; first known interment: Annie Jane ***Pierce*** (1830-1882); ***Berry, Blackwell, Farish, Gulsby, Langham, Owens, Phillips, Posey, Sims, Urquhart, Warren*** and ***Williamson*** are common to this cemetery still in use **(6) (63)**
Packer	153 - NW	T10N, R6E, Sec 27	David Packer Cemetery; 3 marked and several unmarked graves; Alexander Hamilton ***Packer*** (1832-1855), Corine ***Packer*** (1851-1852) and an infant ***Packer*** (b. & d. 1855) **(28) (63)**
Palmer Abney	141 - NW	T7N, R7E, Sec 9	known internment: Palmer Dabney ***Abney*** (1822-1856); in the woods on the west side of Hwy 41 North near the intersection with The Ridge Road (Co Rd 42); 2 markers, one dating from 1816 **(26) (58)**
Parker-Henderson	191 - SW	T7N, R7E, Sec 30	4 marked and 8 unmarked graves; first known interment: Sarah ***Henderson*** (1801-1850); last known interment: Othniel ***Parker*** (1818-1866) **(58)**
Patrick	204 - NE	T9N, R10E, Sec 21	approximately 10 marked and 9 unmarked graves; first known interment: Amanda Hardee ***Patrick*** (1840-1873); last known interment: Nancy Beatrice Stacey ***Patrick*** (1856-1933); ***Gallagher, Goodwin, Hardee, Stacey*** and ***Vickrey*** are also found here **(12) (53) (63)**
Peavy	206 - SW	T4N, R5E, Sec 19	Charles Edward ***Peavy*** (d. 2012), Mary Ethel ***Snow*** (1948-2014) and Larry Wayne ***Peavy*** (1924-2011) are found here **(63)**
Penn	182 - NW	T8N, R6E, Sec 20	1 marked and 7 unmarked graves; first known interment: Daniel E. ***Spencer*** (1944-2006) **(58)**
Philadelphia	47 - NE	T8N, R8E, Sec 23	Philadelphia Baptist Church; approximately 300 graves; first known interment: Sarah J. ***Kemp*** (1831-1848); ***Burns, Cater, Dailey, Dees, Dennis, English, Falkenberry, Farrar, Faulkenberry, Helton, Jackson, Kemp, Nettles, Ramer, Turberville*** and ***Young*** are common to this cemetery still in use **(31) (39) (56) (63)**
Pilgrim Rest	27 - NW	T8N, R6E, Sec 20	Pilgrim Rest Baptist Church; approximately 75 graves; first known interment: Prince ***Williams*** (d. 1870); ***Adams, Bryant, Clark DuBose, Gibbs, Hunt, Johnson, Penn, Rodgers, Sims, Spencer*** and ***Williams*** are common to this active cemetery **(55) (63)**
Pilgrim Rest	75 - SE	T7N, R9E, Sec 29	Pilgrim Rest A.M.E. Zion Church; approximately 75 graves; first known interment: Robert ***Poindexter*** (1877-1913); ***Askew, Benson, Birt, Cannon, Clark, Coker, Dailey, Davison, Dexter, Fantroy, Harris, Harrison, Johnson, Lewis, Millender*** and ***Watson*** are also found in this cemetery still in use **(55) (63)**
Pine Chapel	50 - SW	T7N, R6E, Sec 30	see Claiborne
Pine Flat	9 - NW	T10N, R7E, Sec20	Pine Flat Missionary Baptist Church, erected 1913; approximately 175 graves, many unmarked; first known interment: Bill ***Malone*** (1867-1952); ***Boykin, Conner, Dudley, Finklea, Hubbard, James, Malone, McCants, Odoms, Primm, Sigler, Spencer*** and ***Wright*** are common to this cemetery still in use **(1) (3) (63)**
Pine Grove	130 - SW	T6N, R7E, Sec 15	approximately 35 graves; first known interment: Elijah Gilliam ***Hanks*** (1825-1882); ***Bouler, Croley, Hanks, Hendrix, Johnson, McKinley, Rawls*** and ***Wiggins*** are common to this active cemetery **(55) (57) (63)**
Pineview	15 - NE	T9N, R9E, Sec 3	see Mount Sinai
Pineville	70 - SE	T7N, R7E, Sec 36	see Baptist
Pineville	42 - NE	T9N, R9E, Sec 16	Pineville Methodist Church; approximately 120 graves; first known interment: William L. ***Stallworth*** (1841-1843); ***Boroughs, Burns, Davis, Dickinson, Farish, Harrington, Manning, Marshall, Pearson, Preston, Pruett, Stallworth, Steele*** and ***Watts*** are common to this active cemetery **(3) (15) (63)**
Pineville	43 - NE	T9N, R9E, Sec 16	Pineville Baptist Church; approximately 205 graves; first known interment: Lucy C. ***Gulley*** (1829-1856); ***Adams, Andress, Black, Cater, Dunn, Fountain, Harper, Hines, Ivey, McKenzie, McMillan, McPherson, Riley, Robbins, Sadler, Stallworth, Turk*** and ***Wiggins*** are common to this cemetery still in use **(14) (63)**
Pineville	184 - NE	T9N, R9E, Sec 16	a black cemetery of approximately 150 graves; ***Beck, Cunningham, Finklea, Locklin, Moody, Smith, Reeves, Stallworth*** and ***York*** are common to this cemetery still in use **(60) (63)**
Pleasant Hill	86 - SW	T5N, R6E, Sec 8	Pleasant Hill Baptist Church, established in 1855; approximately 100 graves; first known interment: Mary Jane ***Hale*** (1841-1868); ***Bailey, Bodiford, Dunn, Grimes, Hale, Lambert, McKinley, Petty, Smith, Stacey, Tucker, Wallace*** and ***Wiggins*** are common to this active cemetery **(55) (57) (63)**
Poindexter	201 - SE	T7N, R8E, Sec 14	2 graves in this old family cemetery; Mary ***Poindexter*** (1860-1890) and Rosanna ***Poindexter*** (1847-1894); graves are enclosed within a wooden fence on the edge of a pasture located off County Road 30 in the Peterman community **(58)**
Polar Ridge	83 - SW	T6N, R6E, Sec 32	90 legible markers in a long neglected cemetery; first known internment: Mary Jane ***Hales*** (1841-1868); last known interment: Annie L. ***Blanton*** (1882-1963); ***Blackwell, Blanton, Grimes, Hayles, Johnson, Lambert, Palmer, Stacey, Thames, Whatley*** and ***Wilkinson*** are found here **(2) (63)**

Cemetery	Locale	Location	Church Affiliation and Remarks
Poplar Springs	119 - SW	T4N, R6E, Sec 7	Poplar Springs Primitive Baptist Church, organized in 1879; approximately 900 graves; first known interment: William ***Dees*** (d. 1855); ***Arrington, Biggs, Boone, Chavers, Chunn, Colbert, Cumbie, David, Dees, Dunn, Gregson, Gulsby, Harrision, Hayles, Hollinger, House, Ikner, Lambert, Lloyd, Peavy, Rackard, Seales, Snow, Taylor*** and ***Williams*** are common to this cemetery still in use **(3) (50) (63)**
Porter	92 - SE	T6N, R7E, Sec 10	Richard T. Porter Cemetery; 19 graves; first known interment Susan E. ***Hendrix*** (d. 1870); last known interment: Jesse Toliver ***Pierce*** (1858-1926); ***Kitchens***, ***Musgrove*** and ***Porter*** are also found here **(48) (63)**
Portis-Williams	197 - NW	T7N, R6E, Sec 5	approximately 15 unmarked graves in this assumed slave cemetery **(58)**
Powell	5 - NW	T9N, R6E, Sec 10	approximately 30 marked graves; first known interment: John Sidney ***Green*** (1804-1861); ***Huff, Johnson, Matthews, Morrissett, Powell, Stewart, Tait*** and ***Williams*** are common to this active cemetery **(63)**
Puryearville	76 - SE	T7N, R9E, Sec 29	former site of Puryearville Methodist Church; established 1840; approximately 135 graves; first known interment: Juliet Susan ***Moores*** (1824-1842); ***Betts, Bonnette, Brantley, Green, Henderson, Mixon, Lowrey, Riley, Rumbley*** and ***Steadman*** are also common to this cemetery still in use **(3) (8) (63)**
Qualls	207 - SW	T4N, R5E, Sec 8	6 graves; first known interment: James M. ***Loftin*** (1840-1907); last known interment: Andrew Jackson ***Qualls*** (1846-1930); ***Freeman*** and ***Reed*** are also found here **(63)**
Racom	209 - SW	T6N, R6E, Sec 2	also known as Racon or James Cemetery; approximately 120 graves; first known interment: Sally S. ***James*** (1876-1883); ***Baggett, Blanton, Edwards, Fleming, Hale, James, McArthur, Norris, Pridgeon, Purvis, Sigler, Stacey, Thames, Ward*** and ***Watts*** are common to this cemetery still in use **(3) (63)**
Ramah	73 - NE	T8N, R9E, Sec 35	Ramah Baptist Church, organized 1872; approximately 350 graves; first known interment: ***Waters*** (1888-1890); ***Allison, Booker, Brantley, Day, Driver, Grace, Harper, Morrison, Powell, Raines, Riley, Roberson, Salter, Stacey, Thames, Tolbert, Waters*** and ***Wells*** are common to this cemetery still in use **(5) (8) (63)**
Rankin	210 - NE	T7N, R9E Sec 18	15 graves; first known interment: Jannet ***Rankin*** (1762-1846); last known interment: Sarah O. ***Jones*** (1879-1911); ***Jones, McCaskill, Pointdexter, Sawyer*** and ***Stevens*** are also found here **(8) (63)**
Recon	209 - SW	T6N, R6E, Sec 2	see Racom
Red Hills	149 - NE	T9N, R7E, Sec 22	approximately 125 marked and numerous unmarked graves; first known interment: Nathaniel S. ***Barnes*** (1757-1832); last known interment: John S. ***Warren*** (1905-1981); ***Barnes, Bayles, Bradford, Lee, Massey, Rachels, Rainey, Stabler, Warren, Whisenhant*** and ***Wiggins*** are common to this cemetery **(3) (63)**
Richardson	139 - NE	T8N, R8E, Sec 22	the graves of A. M. ***Richardson*** (1831-1913), F. E. ***Richardson*** (1826-1894) and a child **(26)**
Ridge	64 - NW	T7N, R7E, Sec 9	see Andress
Ridge	65 - NE	T7N, R7E, Sec 3	former site of Zion Baptist Church from 1834 to c. 1930, cemetery established 1824; approximately 260 marked and 25 unmarked graves; first known interment: Martha A. ***Simmons*** (d. 1848 at 32 years); ***Andress, Chandler, Crocker, Downs, Fore, Gaines, Hixon, Kearley, Kimberl, Mason, McNeil, Metts, Steadman, Turberville, Weston, Wiggins*** and ***Williamson*** are common to this cemetery still in use **(3) (25) (63)**
Rimley Chapel	19 - NE	T10N, R11E, Sec 30	see Solomon
River Ridge	35 - NW	T9N, R7E, Sec 29	also known as York Cemetery; approximately 150 graves; first known interment: Ida ***Rowell*** (1830-1834); ***Bayles, Brown, Crook, Foster, Fry, Frye, Green, Gregg, Johnson, McKinley, Norwood, Rachels, Reynolds, Rogers, Rutherford, Smith*** and ***Steiner*** are common to this active cemetery **(63)**
Rivers-Scott	183 - SW	T7N, R5E, Sec 22	5 graves; first interment: Revolutionary War veteran Rev. Joel ***Rivers*** (1755-1829); last known interment: Mary Woodward Wormeley ***Scott*** (1810-1877); other names include ***Strode*** and ***Wormeley*** **(58) (63)**
Rocky Hill	81 - SW	T5N, R5E, Sec 21	Rocky Hill Baptist Church; founded in 1905 as a Methodist Church; approximately 60 graves; first known interment: Alice ***Jay*** (1888-1915); ***Chunn, Hicks, Jay, McDonald, Morace, Shiver*** and ***Smith*** are common to this cemetery still in use **(3) (63)**
Rogers	228 - NE	T9N, R9E, Sec 16	the grave of Ann Maria ***Rogers*** (d. 1852) **(16) (58)**
Rumbley	162 - NE	T7N, R8E, Sec 15	astablished 1861; approximately 450 marked and 50 unmarked graves; first known interment: Mary McMillian ***Rumbley*** (1808-1861); land for the cemetery was donated by Richard Henry ***Rumbley*** at the death of his wife Mary; ***Andress, Biggs, Buford, Chandler, Davison, Dees, Falkenberry, Helton, Kearley, McNiel, Murphy, Nettles, Reaves, Rumbley, Smith*** and ***Waters*** are common to this active cemetery **(25) (63)**
Saint Johns	152 - SE	T6N, R7E, Sec 12	Saint Johns Episcopal Church, on Whetstone Street in Monroeville; 14 graves; first known interment: Rev. Charles Edward ***Mabry*** (1925-1994); ***Bridges, Kniskern, Martens, McAreavy, Niehuss, Swift*** and ***Trahan*** are also found in this active cemetery **(55) (63)**
Saint Johns	16 - NE	T10N, R10E, Sec 20	Saint Johns A.M.E. Church; approximately 100 graves; first known interment: Alabama ***Jackson*** (1885-1906); ***Anderson, Boyd, Dale, Lyons, Miles, Mims, Moody, Nelson, Riley, Shivers*** and ***Singleton*** are common to this active cemetery **(55) (63)**
Saint Johns	171 - NW	T8N, R6E, Sec 17	see Edwards
Saint Matthews	13 - NE	T10N, R8E, Sec 26	Saint Matthews Baptist Church, erected in 1875; also known as Chestnut Community Cemetery; approximately 250 marked and 110 unmarked graves; first known interment: John ***Jay*** (1771-1845); ***Baldwin, Cannon, Cree, Curry, Dailey, Daily, Liddell, Lyons, Majors, Manuel, Marshall, McCants, McIntosh, Montgomery, Riley, Rodgers, Stallworth*** and ***Watson*** are common to this active cemetery **(50) (63)**
Saint Pauls	118 - SW	T4N, R5E, Sec 12	Saint Pauls Baptist Church; 25 marked and 16 unmarked graves; first known interment: Vinnie ***Logan*** (1877-1951); ***Booker, Dailey, Dean, English, Hartley, McCoy, Peoples, Riley, Smith*** and ***Taylor*** are common to this active cemetery **(55)**
Saint Peter	34 - NW	T9N, R7E, Sec 32	Saint Peter Baptist Church; approximately 125 marked and numerous unmarked graves; first known interment: Celestine ***Locke*** (1851-1888); ***Bennett, Bettis, Curry, Davis, Davison, Finklea, Johnson, Kyles, Lang, Lett, Locke, McCants, Nettles, Spencer, Stokes*** and ***Williams*** are common to this active cemetery **(55) (63)**
Saint Thomas	196 - NW	T8N, R6E, Sec 32	see Knight
Salem	24 - NE	T9N, R11E, Sec 13	former site of Salem Church; approximately 13 marked and 35 unmarked graves; first known interment: Isham ***Phillips*** (1799-1862); last known interment: Yancy ***Stinson*** (1854-1955); ***Dreaden, Eady, English*** and ***McNaughton*** are also found here **(3) (4) (63)**
Sanders Hill	164 - NE	T9N, 10E, Sec 21	approximately 30 marked and 3 unmarked graves; first known interment: Carra ***Boulware*** (d. 1887 at 32 years); ***Allen, Askew, Longmire, McKenzie*** and ***Rabb*** are common to this cemetery still in use **(9) (63)**
Savage (assumed)	44 - NE	T9N, R9E, Sec 17	an old family plot with the lone surviving marker of Nancy Thomas Hughes ***Savage*** (1778-1866) **(26)**
Savannah	45 - NE	T9N, R9E, Sec 26	approximately 180 graves; first known interment: Mazzie ***Grimes*** (d. 1917);***Andrews, Beasley, Cunningham, Curry, Dailey, Grimes, Hawthorne, Johnson, Lett, Lyons, McCreary, Montgomery, Northern, Riley, Sanders, Stallworth, Stein, Wallace, Watt*** and ***Willis*** are common to this active cemetery **(63) (66)**
Sawyer	158 - SW	T6N, R7E, Sec 20	the graves of Arthur Claude ***Sawyer*** (1912-1981) and Thelma Knight ***Sawyer*** (1914-1998) **(55)**
Scott-English	78 - SW	T5N, R4E, Sec 22	approximately 35 graves; first known interment: Sarah ***Crawford*** (1835-1837); ***Barnes, Driesbach, English, King*** and ***Scott*** are also found in this active cemetery **(63)**
Semirah Springs	121 - SW	T4N, R5E, Sec 34	Semirah Springs Indian Cemetery at Semirah Springs Freewill Baptist Church, established 1800; approximately 300 graves; first known interment: George ***Allen*** (d. 1908) ***Allen, Arrington, Baggett, Brown, Cardwell, Colbert, Coleman, Darby, Dees, Fretwell, Gibson, Hollinger, Lord, Madison, Murphy, Peacock, Stabler, Stafford, Reed, Williams*** and ***Woods*** are common to this active cemetery **(42) (55)**
Sheffield	217 - SW	T6N, R6E, Sec 12	Claude Dickerson ***Sheffield*** (1935-2014) is found here **(63)**
Shiloh	39 - NE	T9N, R8E, Sec 28	Shiloh Baptist Church; approximately 150 graves; ***Hale***, ***Montgomery***, ***Riley*** and ***Terrell*** are found in this active cemetery **(63)**
Shiloh	79 - SW	T5N, R5E, Sec 2	Shiloh Missionary Baptist Church, established in 1872; approximately 150 graves; ***Banks, Johnson, Lambert, McCorvey, Peoples*** and ***Rabb*** are common to this active cemetery **(55)**
Shiloh	87 - SW	T6N, R7E, Sec 31	Shiloh Primitive Baptist Church, organized in 1884: over 850 graves; first known interment: Jabe "Jabez" ***Bodiford*** (1848-1885); ***Baas, Bailey, Blanton, Bodiford, Brown, Browning, Byrd, Carter, Davidson, Floyd, Galloway, Greene, Hamilton, Hendrix, Jones, McArthur, Melton, Middleton, Mosley, Norris, Sawyer, Shiver, Shumock, Skipper*** and ***Ward*** are common to this active cemetery **(55) (63)**
Shomo	104 - SW	T4N, R4E, Sec 5	approximately 10 graves; first known interment: James Denny ***Driesbach*** (1816-1896); last known interment: William Augustus ***Shomo*** (1840-1917); ***Farrish, King*** and ***Scott*** are also found here **(63)**

Cemetery	Locale	Location	Church Affiliation and Remarks
Silo Field	124 - SW	T4N, R6E, Sec1	see Sowell Old Field
Sizemore	114 - SW	T4N, R4E, Sec 27	three members of the ***Sizemore*** family dating from 1924 to 1960 **(55)**
Slaughter	198 - SW	T5N, R5E, Sec 2	the graves of Richard ***Slaughter*** (1824-1828); Lewis ***Slaughter***, Sr. (d. 1835 at age 60); Marcia ***Slaughter*** (1827-1836); and Mary ***Slaughter*** (d. 1855 at age 60) are found here **(58) (63)**
Smith	63 - SW	T7N, R7E, Sec 33	see Bohannon
Solomon	19 - NE	T10N, R11E, Sec 30	also known as Rimley Chapel Cemetery, established early 1800s; approximately 50 graves; first known interment: Matilda Wright ***Stacy*** (1822-1857); ***Booker, Bowen, Caloway, Evers, Grant, Hines, Ingram, King, Pettie, Robinson, Sessions, Sills, Solomon*** and ***Williamson*** are also found in this active cemetery **(32) (63)**
Sowell Old Field	124 - SW	T4N, R6E, Sec 1	approximately 450 graves; first known interment: Pollie A. ***Rigby*** (1872-1905); ***Atkins, Bailey, Booker, Brake, Byrd, Corey, English, Hendrix, Johnson, Lancaster, Luker, Matheny, McArthur, McMillian, Odom, Rigby, Scott, Solomon*** and ***Wiggins*** are common surnames to this active cemetery **(55) (56) (57) (63)**
Springhill	33 - NW	T8N, R7E, Sec 5	Springhill Baptist Church, originally Springhill First Baptist Church; approximately 300 graves; first known interment: Elizabeth ***Jenkins*** (1850-1851); ***Bayles, Black, Davis, Dees, Griffin, Jenkins, McCants, McKinley, Peevy, Reynolds, Rowell, Turberville*** and ***Watson*** are common to this active cemetery **(63)**
Stallworth	144 - NE	T9N, R9E, Sec 19	approximately 65 graves; first known interment: Eldredge Greening ***Stallworth*** (1833-1854) or Mary Ann Goode ***Stallworth*** (1833-1854); ***Harper, Nettles, Sims*** and ***Wall*** are also found in this cemetery still in use **(10) (34) (63)**
Sunflower	80 - SW	T5N, R5E, Sec 9	Sunflower Baptist Church, no longer active; 10 marked and several unmarked graves; first known interment: Walter ***Martin*** (1913-1919); ***Banks, Barnes, Bradley*** and ***James*** are common to this active cemetery **(55)**
Tinela	7 - NW	T10N, R7E, Sec 29	see Bells Landing
Turkestan	14 - NE	T9N, R9E, Sec 3	see New Hope
Turnbull	46 - NE	T9N, R9E, Sec 26	approximately 55 graves; first known interment: Lydia ***Kile*** (d. 1846); ***Cotton, Kile, McCreary, Parker, Riley, Simpson*** and ***Snowden*** are common to this active cemetery **(62) (63)**
Union	88 - SW	T5N, R7E, Sec 6	approximately 1,100 graves; first known interment: Amanda Lawrence ***Huff*** (1874-1901); ***Bailey, Blanton, Broadhead, Busey, Byrd, Coleman, Cross, Davis, Dunn, Eddins, Evans, Grant, Hanks, Harrison, Hendrix, Ikner, Johnson, Jones, King, Long, McCrory, McKinley, Mixon, Norris, Pipkin, Pugh, Reynolds, Rowell, Saucer, Sawyer, Sigler, Sims, Stacey, Tatum, Till, Tucker, Ward, Welch, Wiggins, Williams, Wilson*** and ***Youngblood*** are common to this active cemetery **(63)**
Unity and Charity	157 - SE	T5N, R8E, Sec 18	Unity and Holy Charity Church of God; approximately 40 graves; first known interment: J.D. ***Betts*** (d. 1899); ***Bonner, Brown, Davison, Gibbs, Kirksey*** and ***Martin*** are common to this active cemetery **(55) (63)**
Uriah	120 - SW	T4N, R6E, Sec 18	Uriah Community Cemetery; approximately 355 graves; first known interment: Sadie Garrett ***Tucker*** (d. 1896); ***Arrington, Baggett, Brantley, Caylor, Hadley, Hayles, Holder Garrett, Gulsby, Hollinger, House, Lucker, Mason, Rabon, Smith, Spears*** and ***Youngblood*** are common to this cemetery still in use **(26) (63)**
Uriah	122 - SW	T4N, R6E, Sec 20	Uriah A.M.E. Community Cemetery; approximately 125 graves; first known interment: Mattie Lee ***Parker*** (1913-1919); ***Banks, Barron, Bradley, Braggs, Brooks, Bush, Cooper, Davis, Frye, Gentry, King, Kirk, Lee, Lett, Mitchell, Morris, Nickerson, Parker, Perpine, Pollard, Sampey, Thames*** and ***Williams*** are common to this active cemetery **(55)**
Voice of Jesus	185 - SW	T6N, R7E, Sec 7	Voice of Jesus Church; first known interment: Vernon ***McBride*** (1925-2005); cemetery still in use **(58)**
Watson-Green	189 - SE	T6N, R9E, Sec 6	approximately 25 graves; first known interment: Thomas ***Watson*** (1822-1823); last known interment: J. Richard ***Dees*** (1853-1928); ***Green*** and ***McDonald*** are also found here **(8) (29) (58) (63)**
Weatherford	108 - SW	T4N, R4E, Sec 10	a son, grandson a great grandson of William "Red Eagle" ***Weatherford*** are found here; approximately 30 marked and 4 unmarked graves; first known interment: Charles ***Weatherford***, Sr. (1795-1894); ***Anderson, Boone, Doe, Godwin, Harris*** and ***Weatherford*** are common to this cemetery last used in 1999 **(55) (63)**
Weatherford	113 - SW	T3N, R4E, Sec 3	
White	135 - NE	T7N, R7E, Sec 11	Beulah Baptist Church; 8 graves; first known interment: Queen Annie ***Mosley*** (d. 1891); last known interment: Richard C. ***White*** (d. 1914); ***Wooten*** is also found here; this cemetery has been nearly destroyed by cultivation as the data found here was collected from the remains of tombstones piled by a large tree **(25) (40)**
Wiggins	62 - SW	T6N, R7E, Sec 5	established 1819, approximately 70 marked and several unmarked graves; first known interment: Revolutionary War veteran William ***Wiggins*** (1755-1819); ***Adams, Blanton, Conoly, Floyd, Fountain, Hendrix, Kilpatrick, Ranaldson, Thompson*** and ***Wiggins*** are common to this cemetery still in use **(3) (63)**
Williams	25 - NW	T8N, R6E, Sec 19	former site of Williams Chapel, Williams Memorial Cemetery; approximately 30 graves; first known interment: Lula Gertrude ***Massey*** (1901-1909); ***English***, ***Holmes*** and ***Williams*** are also found in this active cemetery **(63) (67)**
Williams	112 - SW	T4N, R4E, Sec 20	
Williams-English	160 - NW	T8N, R6E, Sec 31	see Holmes
Yarbrough	170 - SE	T6N, R8E, Sec 16	the grave of Samuel James ***Yarbrough***, Jr. (1921-2008) **(58)**
York	35 - NW	T9N, R7E, Sec 29	see River Ridge
York Chapel	165 - NW	T9N, R6E, Sec 24	York Chapel A.M.E. Church; 11 marked and 2 unmarked graves dating from 1994; ***Davis, Edwards, Howard, Myhand, Parker, Smith*** and ***Tucker*** are common to this active cemetery **(55)**
Zion Rest	97 - SW	T5N, R7E, Sec 9	Zion Rest Primitive Baptist Church, established 1960; approximately 35 graves; first known interment: Ruby Lee ***Rigsby*** (1937-1950); ***Beasley, Chavers, Fairley, Flowers, Harris, Harvell, Josey, Mosley, Parrish, Salter, Sawyer*** and ***Turberville*** are also found in this new and active cemetery **(55) (63)**

Cemeteries of Unknown Name

Cemetery	Locale	Location	Church Affiliation and Remarks
Unknown	20 - NE	T10N, R11E, Sec 25	
Unknown	84 - SW	T6N, R6E, Sec 33	
Unknown	103 - SW	T5N, R4E, Sec 31	
Unknown	145 - NE	T9N, R9E, Sec 17	

Cemeteries of Uncertain Location

Cemetery	Locale	Location	Church Affiliation and Remarks
Andress	not plotted	near Beatrice	8 graves; first known interment: Susan ***Andress*** (1799-185?); last known interment: W. P. ***Andress*** (1864-1901) **(12)**
Booker	134 - NE	T8N, R9E, Sec 13	located .25 miles NW of Lone Star Church; 17 marked and 8 unmarked grave; first known interment: Mary ***Booker*** (b. & d. 1850); last known interment: Ann ***Booker*** (1946-1967); ***Andrews, Cook, Harp, McPherson, Raines*** and ***White*** are also found here **(6) (12) (63)**
Booker	not plotted	Peterman	
Booker	not plotted	unknown	Booker Family Cemetery; Martha Ann McClammy ***Booker*** (1819-1896), Nolen G. ***Booker*** (1832-1905) and William Barnett ***Booker*** (1815-1891) are known to be found here **(63)**

Cemeteries of Uncertain Location (Continued)

Cemetery	Locale	Location	Church Affiliation and Remarks
Brady	not plotted	near Drewry	15 graves; first known interment: John ***Hawkins*** (d. 1853 at 56 years); last known interment: Francis E. Hurry ***Dees*** (d.1917); ***Brady, Brantley, Hawkins*** and ***Self*** are also found in this cemetery **(8)**
Brown-James	not plotted	Old Salem	9 marked and 4 unmarked graves; first known interment: Elizabeth M. Nettles ***Brown*** (1864-1947); ***James*** is also found in this cemetery still in use **(44)**
Burson	not plotted	AL 265, Chestnut	
Carr	not plotted	T10N, R7E, Sec 10	Joannah ***Richardson*** (1857-1864), Mary C. ***Watts*** (d. 1875) and June P. ***Watts*** (no dates) are the only marked stones that remain **(63)**
Church of Minge	not plotted	unknown	
Cobb	not plotted	Midway	
Crosby	not plotted	Franklin	a private cemetery **(25)**
Fleming	not plotted	Mexiboro	a private cemetery **(25)**
Frisco City	not plotted	Frisco City	Frisco City Church of Christ; first known interment: Robert Lee ***Overstreet*** (1886-1898) **(22)**
Jenkins	not plotted	Eliska	John Jenkins Cemetery; approximately 30 graves; first known interment: E. ***Parker*** (d. 1810, age 30); last known interment: Lizzie Lee ***Byrne*** (b. & d. 1885); ***Boyles, Burpo, Daniel, Downey, Eastman, Henderson, Jones, Pollard*** and ***White*** are also found in this cemetery **(46) (63)**
Kidd	not plotted	T10N, R6E, Sec 31 Co. Rd. 49, Packers Bend	
Knowles	not plotted	Monroeville	John James "Jim" ***Knowles*** (1794-1853), Sarah "Sallie" Love ***Knowles*** (1804-?), Andrew D. "Pap" ***Manning*** (1813-1898) and Nancy Ree Knowles ***Manning*** (1824-1854) are known to be found here (63)
Longmire	not plotted	in the rear of the old Longmire home	the grave of William ***Snowden*** (1775-1850) and a partial inscription with the surname ***Cotton*** **(31)**
Madison-Moniac	not plotted	11.2 miles west of Uriah	the marked graves of John Franklin ***Boone*** (1854-1901) and Livitia Moniac ***Boone*** (1856-1891); a single stone lists 6 others buried here including ***Holder***, ***Madison*** and ***Moniac*** **(3)**
Marshall	not plotted	off AL 47 on McKenzie Hill, near Midway	the graves of Elizabeth Dennis ***Marshall*** (1802-1858) and John ***Marshall*** (1789-1858) **(9)**
McClammy	not plotted	unknown	John Mark ***McClammy*** (1817-1886), Mark ***McClammy*** (1790-1868), Martha Ann ***McClammy*** (1824-1904), Nancy Johnson ***McClammy*** (1799-1866) and William H. H. ***McClammy*** (1840-1877) are found here **(63)**
Mims	not plotted	Uriah	Mims Plantation Family Cemetery; an active cemetery **(63)**
Moore	not plotted	Perdue Hill	Cecil Norene ***Brown*** (1942-2009), George C. ***Crook*** (1840-1898), Joyce Steeley ***Ellis*** (d. 2003) and Katie Farr ***Haskew*** (1906-2000) are known to be found here **(63)**
Old Hales	not plotted	Eliska	also spelled Old Hayles; the graves of Kit Thomas ***Hale*** (1872-1945), Elizabeth ***Hale*** (d. 1913) and Amos ***Dumas*** (1775-1844) are found here **(46) (63)**
Perdue Hill	not plotted	Perdue Hill	James D. ***Foster*** (1851-1894), Jania E. ***Foster*** (1849-1921), Mary E. ***Foster*** (1852-1899), Charlie ***Frye*** (1912-1935) and Civil War soldier Private James T. ***Harper*** (1837-1919) are known to be found here **(63)**
River Bluff	not plotted	In Claiborne overlooking Alabama River	approximately 25 graves; first interment Amelia ***Crow*** (1806-1819); last interment H.H. ***Goodwin*** (d 1860 at 30); ***Bates*** and ***Lachlin*** are found here **(48)**
Stork	not plotted	unknown	Stork Church Cemetery; James M. ***Helton*** (1836-1919) is known to be found here **(63)**
Sylvester	not plotted	Beatrice	10 graves; first known interment: Laura Williams ***Stallworth*** (1849-1926); all the interments are of the ***Stallworth*** family except for the recent interment of Lena Mae ***Cunningham*** (1928-2006) **(63)**
Unknown	not plotted	1 mile north of Pineville	the graves of John ***Burns*** (1835-1912), Minnie Stallworth ***Burns*** (1843-1919) and Richardson ***Dickinson*** (1783-1869) **(31)**
Unknown	146 - NE	believed to be in T9N, R8E, Sec 2	a photo of this lost cemetery appeared in the Monroe Journal many years ago; the ancestors of W. J. ***Andress***, Jr. are thought to be found here **(26)**
Waymon Chapel	not plotted	Hybart	Fred ***Packer*** (1923-2009) is known to be found here **(63)**
West Bethel	not plotted	unknown	first known interment in 1899 **(8)**

Sources

1. Field Reconnaissance by Chet Christner of the Cartographic Research Laboratory, 11/18/98.
2. Franklin, Lisa. *Tracking Your Roots.* 20 November 1998. <http://members.aol.com/GenWebLisa/monrocem.htm>.
3. AlGenWeb Archives. *Monroe County, Alabama.* 20 March 2007. <ftp://ftp.rootsweb.com/pub/usgenweb/al/monroe/cemeteries/>.
4. Personal correspondence with Robert Ervin of Mobile, Alabama.
5. Personal records of Roland M. Harper, 1921-1947, notpublished.
6. *Conecuh Headstones, Vol. 1.* Evergreen, Alabama: Heritage Committee of the Evergreen-Conecuh Public Library, 1982.
7. Personal correspondence with Anne Hammond Connell of Winter Park, Florida.

Sources (Continued)

8. Brantley, Mary E. *Early Settlers Along the Old Federal Road in Monroe and Conecuh Counties, Alabama.* Baltimore, Maryland: Gateway Press, 1976.
9. *Deep South Genealogy Quarterly.* Vol. 29, No. 1. Mobile Alabama: Mobile Genealogical Society, February, 1992.
10. *Deep South Genealogy Quarterly.* Vol. 27, No. 1. Mobile Alabama: Mobile Genealogical Society, February, 1990.
11. *Deep South Genealogy Quarterly.* Vol. 27, No. 3. Mobile Alabama: Mobile Genealogical Society, August, 1990.
12. *Deep South Genealogy Quarterly.* Vol. 27, No. 4. Mobile Alabama: Mobile Genealogical Society, November, 1990.
13. *Deep South Genealogy Quarterly.* Vol. 26, No. 1. Mobile Alabama: Mobile Genealogical Society, February, 1989.
14. *Deep South Genealogy Quarterly.* Vol. 26, No. 2. Mobile Alabama: Mobile Genealogical Society, May, 1989.
15. *Deep South Genealogy Quarterly.* Vol. 26, No. 3. Mobile Alabama: Mobile Genealogical Society, August, 1989.
16. *Deep South Genealogy Quarterly.* Vol. 26, No. 4. Mobile Alabama: Mobile Genealogical Society, November, 1989.
17. *Deep South Genealogy Quarterly.* Vol. 25, No. 2. Mobile Alabama: Mobile Genealogical Society, May, 1988.
18. *Deep South Genealogy Quarterly.* Vol. 20, No. 4. Mobile Alabama: Mobile Genealogical Society, November 1983.
19. *Deep South Genealogy Quarterly.* Vol. 19, No. 1. Mobile Alabama: Mobile Genealogical Society, February, 1982.
20. *Deep South Genealogy Quarterly.* Vol. 11, No. 1. Mobile Alabama: Mobile Genealogical Society, February, 1974.
21. *Deep South Genealogy Quarterly.* Vol. 9, No. 2. Mobile Alabama: Mobile Genealogical Society, August, 1971.
22. *Deep South Genealogy Quarterly.* Vol. 6, No. 2. Mobile Alabama: Mobile Genealogical Society, November, 1968.
23. *Deep South Genealogy Quarterly.* Vol. 4, No. 1. Mobile Alabama: Mobile Genealogical Society, August, 1966.
24. *Deep South Genealogy Quarterly.* Vol. 4, No. 4. Mobile Alabama: Mobile Genealogical Society, May 1967.
25. Personal correspondence with Alice Chandler of Peterman, Alabama.
26. Personal correspondence with A. A. Nettles, Jr. of Monroeville, Alabama.
27. Personal correspondence with Dawn Crook of the Monroe County Heritage Museum.
28. *Clarke County Historical Society Quarterly.* Vol. 12, No. 4. Coffeeville, Alabama: The Sciety, Spring, 1988.
29. Thomas, Betty Wood. *The Alabama Genealogical Register.* Vol. 2, No. 4. Columbus, Mississippi: Blewitt Co., December, 1960.
30. *Butler County Cemetery Inscriptions.* Greenville, Alabama: Butler County Historical Society, 1970.
31. *Monroe County Cemeteries*. an unpublished manuscript held the Alabama Department of Archives and History, Montgomery, Alabama, no author, no date.
32. *Monroe County Museum and Historical Society Quarterly.* Vol. 1, No. 3. Monroeville: The Society, Fall, 1987.
33. *Monroe County Museum and Historical Society Quarterly.* Vol. 2, No. 1. Monroeville: The Society, Spring, 1988.
34. *Monroe County Museum and Historical Society Quarterly.* Vol. 2, No. 2. Monroeville: The Society, Summer, 1988.
35. *Monroe County Museum and Historical Society Quarterly.* Vol. 2, No. 3. Monroeville: The Society, Fall, 1988.
36. *Monroe County Museum and Historical Society Quarterly.* Vol. 3, No. 1. Monroeville: The Society, Spring, 1989.
37. *Monroe County Museum and Historical Society Quarterly.* Vol. 3, No. 4. Monroeville: The Society, Winter, 1989.
38. *Monroe County Museum and Historical Society Quarterly.* Vol. 4, No. 1. Monroeville: The Society, Spring, 1990.
39. *Monroe County Museum and Historical Society Quarterly.* Vol. 4, No. 2. Monroeville: The Society, Summer, 1990.
40. Sanders, David L. *Conecuh County, Alabama Cemeteries, Vol. 1.* published by the author, no date.
41. *The Quarterly*. Vol. 7, No. 2. Stockton, Alabama: Baldwin County Historical Society, January, 1980.
42. AlGenWeb Archives. *Monroe County, Alabama.* 18 October 1999. <http://www.rootsweb.com/~almonroe/>.
43. 31 January 2000. <wysiwyg://251/http://www.angelfire.com/al2/findmykin/midwaybccementery.html>.
44. USGenWeb Archives. *Monroe County, Alabama*. 8 May 2000. <http://rootsweb.com/~almonroe/brown_cem.html>.
45. USGenWeb Archives. *Monroe County, Alabama*. 8 May 2000. <ftp://ftp.rootsweb.com/pub/usgenweb/al/monroe/cemetery/bursonville.txt>.
46. *Eliska Cemeteries*. 11 May 2000. <http://www.rootsweb.com/~almonroe/eliska.htm>.
47. AlGenWeb Archives. *Monroe County, Alabama.* 17 October 2000. <ftp://ftp.rootsweb.com/pub/usgenweb/al/monroe/cemeteries/>.
48. Franklin, Lisa. *Tracking Your Roots.* 12 February, 2003. <http://www.trackingyourroots.com>.
49. *New Home Primitive Baptist Church Cemetery*. 19 December 2003. <http//www.grancerthedancer.com>.
50. *The Heritage of Monroe County, Alabama, Vol. 50.* Clanton, Alabama: Heritage Publishing Consultants, Inc., 2004.
51. International Association of Jewish Genealogical Societies. *International Jewish Cemetery Project, Alabama.* 23 May 2006. <http://www.jewishgen.org/cemetery/northamerica/alabama.html>.
52. Interment.net. *Cemeteries of Monroe County, Alabama.* 29 May 2006. <http://www.interment.net/data/ua/al/monroe.htm>.
53. USGenWeb Archives. *Monroe County, Alabama.* 29 October 2007. <http://ftp.rootsweb.com/pub/usgenweb/al/monroe/cemeteries/>.
54. *Alabama African American Cemeteries Online.* 22 May 2006. <http://www.prairiebluff.com/aacemetery/al.htm/>.
55. Alabama Cemetery Preservation Alliance. 3 May 2013. <http://www.alabama-cemetery-preservation.com>.
56. *Monroe County Cemeteries*. 1 May 2007. <http://www.findagrave.com>.
57. AlGenWeb Archives. *Monroe County, Alabama.* 5 May 2007. <http://www.rootsweb.com/~usgenweb/al/monroe/photos/tombstones/>.
58. Personal correspondence with Robert E. Steward of Monroeville, Alabama
59. Al GenWeb Archives. *Monroe County, Alabama.* 9 April 2008. <http://ftp.rootsweb.ancestry.com/pub/usgenweb/al/Monroe/cemeteries/ >.
60. Personal correspondence with Ted Urquhart of Mary Ester, Florida
61. Monroe County AlArchives Cemeteries. Hendrix, Bernard and Leslie. 19 October 2009. <http://files.usgwarchives.org/al/Monroe/cemeteries/norris.txt>.
62. Monroe County AlArchives Cemeteries. Borja, Mike. 19 October 2009. <http://files.usgwarchives.org/al/Monroe/cemeteries/turnbull116ncm.txt>.
63. *Monroe County Cemeteries*. 11 April 2016. <http://www.findagrave.com>.
64. Monroe County AlArchives Cemeteries. Morgan, James. 22 October 2011. <http://files.usgwarchives.net/al/monroe/cemeteries/carrymou643gcm.txt>.
65. Monroe County AlArchives Cemeteries. Morgan, James. 22 October 2011. <http://files.usgwarchives.net/al/monroe/cemeteries/forehand153ncm.txt>.
66. Monroe County AlArchives Cemeteries. Borja, Mike. 12 November 2008. <http://files.usgwarchives.net/al/monroe/cemeteries/savannah547gcm.txt>.
67. Monroe County AlArchives Cemeteries. Morgan, James. 22 Oct0ber 2011. <http://files.usgwarchives.net/al/monroe/cemeteries/williams152ncm.txt>.
68. .

Numerical List of Cemeteries

1. All Saints	11. Bradley	18. Grimes	27. Pilgrim Rest	36. New Liberty
2. Green	12. Concord	19. Rimley Chapel	28. Forehand	37. Davison
3. Mount Sinai	12. Buena Vista	19. Solomon	29. Eureka	38. Old Scotland
4. Independent	13. Saint Matthews	20. Unknown	30. Bryant	39. Shiloh
5. Powell	13. Chesnut	21. Jenkins Chapel	31. Corinth-Deer	40. New Hope
6. Bells Chapel	14. New Hope	22. Emmanuel	31. Deer	41. Amity
7. Tinela	14. Turkestan	22. Byrd	32. Mount Ararat	42. Pineville
7. Bells Landing	15. Mount Sinai	23. Bethlehem	33. Springhill	43. Pineville
8. Hybart	15. Pineview	24. Salem	34. Saint Peter	44. Savage
9. Pine Flat	16. Saint Johns	25. Williams	35. York	45. Savannah
10. Apple Grove	17. Indian Springs	26. Goodhope	35. River Ridge	46. Turnbull

Numerical List of Cemeteries (Continued)

47. Philadelphia
48. Antioch
49. Lone Star
50. Claiborne
50. Pine Chapel
50. North Gorge
51. Mount Zion
52. Claiborne
53. McConnico
54. Mount Rose
55. Davison
55. Medlock
56. Crapps
57. Carrymount
58. Fountain
59. Old Salem
60. New Chapel
61. Mexia
62. Wiggins
63. Bohannan
63. Smith
64. Andress
64. Lower Ridge
64. Ridge
65. Ridge
66. McWilliams-Davison
67. Mount Olive
68. Mars Hill
69. Bethel
70. Baptist
70. Hillcrest
70. Pineville
71. Morning Star
72. Daniel
73. Ramah
74. Andress
75. Pilgrim Rest
76. Puryearville
77. Bethany
78. Scott – English
79. Shiloh
80. Sunflower
81. Rocky Hill
82. Macedonia
83. Polar Ridge
84. Unknown
85. Bright Morning Star
86. Pleasant Hill
87. Shiloh
88. Union
89. Baas
90. Mount Pisgah
91. Coleman
92. Porter
93. Johnson
93. Monroe
94. Harrison
95. McMillan-Curry
96. Dailey Hill
97. Zion Rest
98. Excel
99. New Home
100. Limestone-Faulk
101. Beulah
101. Monroe Beulah
102. Owens Chapel
103. Unknown
104. Shomo
105. Eliska
106. Mount Pleasant
107. Grove Hill
108. Weatherford
109. Ferrell
110. Norris
111. Little River
102. Owens Chapel
103. Unknown
104. Shomo
105. Eliska
106. Mount Pleasant
107. Grove Hill
108. Weatherford
109. Ferrell
110. Norris
111. Little River
112. Williams
113. Weatherford
114. Sizemore
115. Mineola
116. Morning Star
117. New Hope
118. Saint Pauls
119. Poplar Springs
120. Uriah
121. Semirah Springs
122. Uriah
123. Johnson
123. New Johnson
124. Sowell Old Field
125. Oak Grove
126. Enon
127. Middleton
128. Mexia
129. Community Chapel
129. Brooks
130. Pine Grove
131. Maiben
132. Burnt Corn
133. Antioch
134. Booker
135. White
136. Biggs
137. Frye
138. Bradley
139. Richardson
140. Cunningham
141. Unknown
142. Cunningham
143. Faulkenberry
144. Stallworth
145. Unknown
146. Unknown
147. Johnson-McDuffie
148. Dellet
149. Red Hills
150. Old Methodist
150. Methodist
151. Hopewell
152. Saint Johns
153. Packer
154. Middleton
155. Hall-King
156. Crawford
157. Unity and Charity
158. Sawyer
159. Blanton
160. Holmes
160. Williams-English
161. Hurry
162. Rumbley
163. Davis
164. Sanders Hill
165. York Chapel
166. Dunn
167. Cannon
168. Maxwell Hill
169. New Macedonia
170. Yarbrough
171. Edwards
171. Saint Johns
172. Limestone
173. Bell
174. Glorious Holy
175. Hixon
176. Junction
177. Morning Star
178. Mt. Zion
179. New Birth
180. New Purchase
181. Antioch
182. Penn
183. Rivers-Scott
184. Pineville
185. Voice of Jesus
186. English
187. Hancock
188. Bone Hill
189. Watson-Green
190. Old Antioch
191. Parker-Henderson
192. Jeselink
193. Mount Olive
194. Lambert
195. Fryer
196. Knight
196. Saint Thomas
197. Portis-Williams
198. Slaughter
199. Foster
200. Old Limestone
201. Poindexter
202. Old Duke
203. Monroe Chapel
204. Patrick
205. Morrissette
206. Peavy
207. Qualls
208. Bursonville
209. Recon
209. Racom
210. Rankin
211. Lowrey
212. Crook
212. Farr
212. Moore
213. Christian Valley
214. Hays
215. Fountain
216. Old Johnson
217. Sheffield
218. Annunciation
219. Garden Gate
220. Brooks
221. DuBose-Marshall
222. Gray
223. Hendrix
224. Hill
225. Manning
226. McKinley
227. McMillian
228. Rogers

MONTGOMERY COUNTY

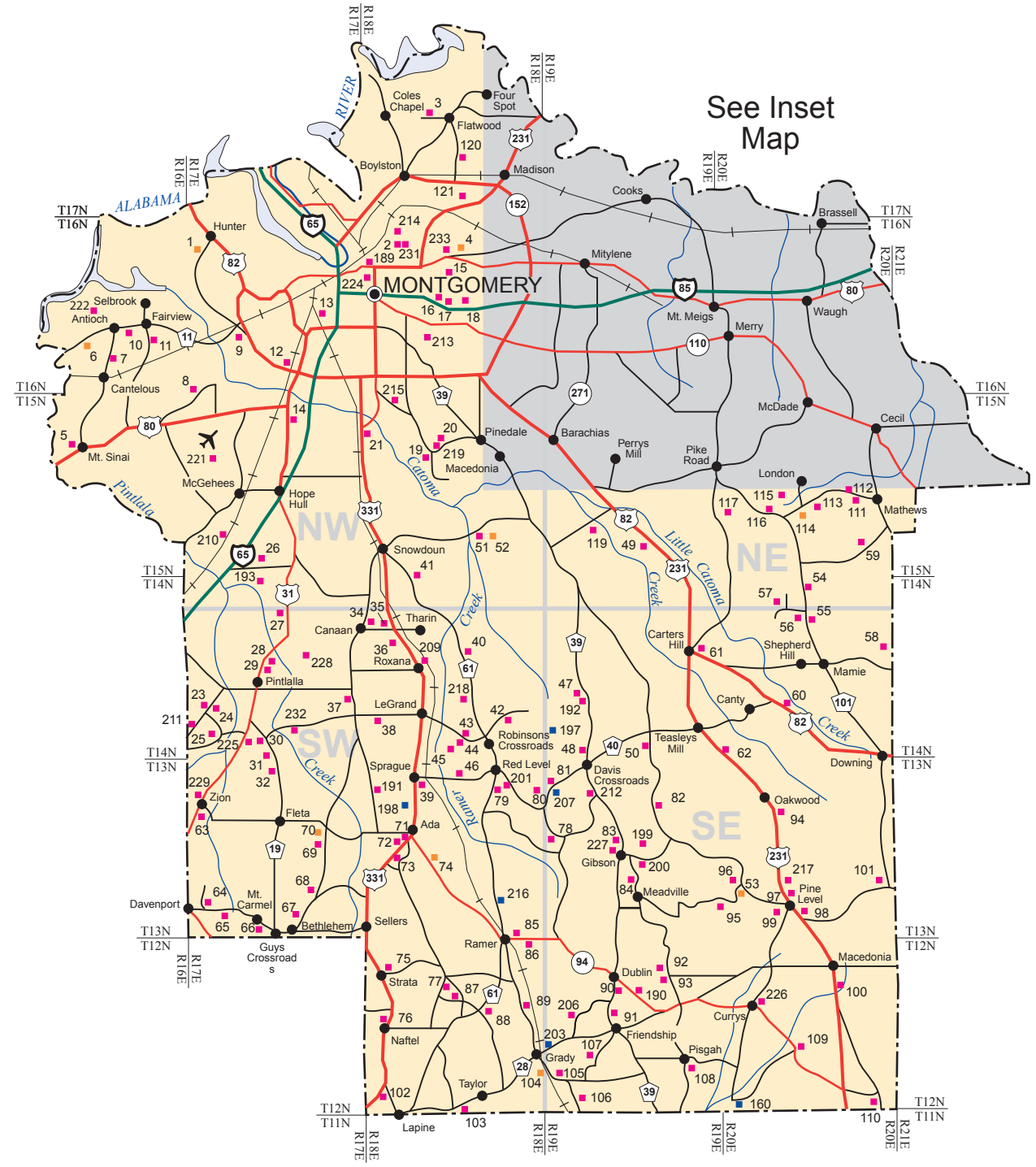

Legend

32 Cemetery of known name and location

70 Cemetery of unknown name

198 Cemetery of uncertain location

County seat

City, town or village

0 5 10 miles

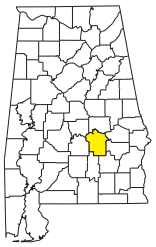

Produced by the Dept. of Geography
College of Arts and Sciences
The University of Alabama

Northeastern Montgomery County Inset Map

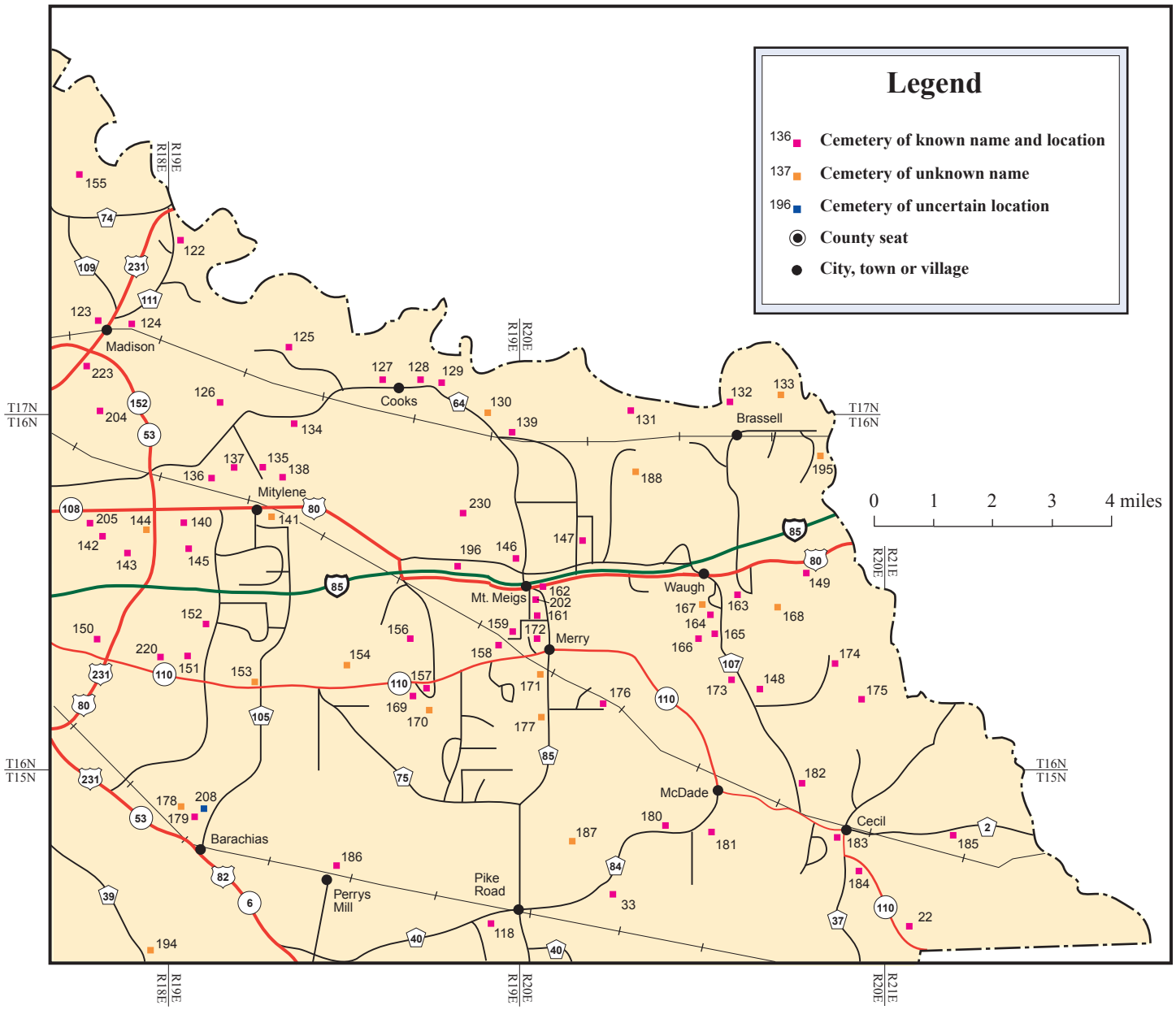

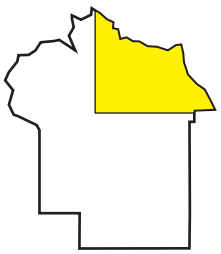

Montgomery County

Cemetery	Locale	Location	Church Affiliation and Remarks
Alabama Heritage	Inset - 196	T16N, R19E, Sec 14	a large, contemporary cemetery with over 2,500 graves **(4) (24) (30) (34)**
Antioch	11 - NW	T16N, R16E, Sec 23	also known as Stones Cemetery, a large cemetery with interments between 1911 and 1978; over 100 unmarked graves; ***Franklin, Green, Lewis, Mosler, Palmer,*** and ***Singleton*** can be found here **(4) (24) (34)**
Antioch	Inset - 146	T16N, R19E, Sec 13	also known as Lucas Brown Cemetery; former site of Antioch Primitive Baptist Church; originally a white cemetery, now an active black cemetery, founded 1818; approximately 430 graves; first known interment: William G. ***Carter*** (1805-1828 at 23 years); early white interments include ***Beasley, Carter, Dean, Lide, Murphy, Thompson, Vinson*** and ***Walton***; common surnames in this active cemetery include ***Anderson, Bailey, Briggs, Brown, Burch, Carter, Dean, Demus, Ford, Jackson, Jones, Lockley, Lucas, McDade, Murdock, Pinkston, Robinson, Rollins, Taylor, Thompson, Tolliver, Williams*** and ***Wright*** **(4) (5) (24) (34)**
Ashurst	Inset - 158	T16N, R19E, Sec 24	also known as Charles Cemetery; the marked graves of Francis Robert ***Charles*** (1876-1957), Harriette Smith ***Charles*** (1884-1947), Florence Charles ***Hall*** (1909-1977), and Frances Charles ***Williams*** (1916-1981) are found in this inactive cemetery, along with remains among about 20 unmarked depressions **(4) (24) (34) (37)**
Augusta	Inset - 127	T17N, R19E, Sec 34	9 graves dating from 1821 to 1866 **(4)**
Ball	30 - SW	T14N, R17E, Sec 33	Johnnie ***Huffman*** (d. 1934) and Kathleen ***Anderson*** (no dates) are known to be found here **(24) (34)**
Barachias	Inset - 179	T15N, R19E, Sec 6	also known as the Jason G. Jones Family Cemetery; this cemetery has recently been placed on the Alabama Historical Cemetery Preservation List; approximately 55 graves; first known interment: William ***Barnes*** (1841-1846); last known interment: Rosa ***Weatherly*** (d. 1937); ***Barnes*** and ***Weatherly*** are common **(5) (24) (34)**
Barnes	Inset - 186	T15N, R19E, Sec 9	Henry Barnes Cemetery, also known as Perrys Mill Cemetery; approximately 10 graves; first known interment: William Carney ***Wright*** (1814-1854); last known interment: Isaac ***Smith*** (1929-1986); ***Hooks, Johnson, Jones, King*** and ***Scott*** are also found in this private, overgrown cemetery no longer in use **(5) (24) (34)**
Barnett	56 - SE	T14N, R20E, Sec 9	see Jerusalem
Barnette	112 - NE	T15N, R20E, Sec 23	approximately 25 marked graves; first known interment: Lucy Meriwether ***Taliaferro*** (1825-1826); last known interment: Thomas Alvie ***Moody*** (1882-1969); the surnames ***Barnett, Barnette, Gilmer, Jones, Micou, Peal, Ross*** and ***Urett*** are also found in this cemetery no longer in use **(25) (24) (34)**
Bell	71 - SW	T13N, R18E, Sec 17	7 graves of the Bell family; first known interment: Osmond ***Bell*** (1865-1866); last known interment: Jannie ***Carter*** (1937-1938) **(20) (24)**
Beligan	120 - NW	T17N, R18E, Sec 22	
Bethel	28 - SW	T14N, R17E, Sec 16	former site of Bethel Primitive Baptist Church, established in 1818; approximately 55 graves; first known interment: Samuel ***Pouncey*** (d. 1832); last known interment: Erdine Taylor ***Walters*** (1872-1962); ***Killough, Lassiter, Lewis, Norman, Palmer, Parmer*** and ***Walters*** are common to this cemetery **(15) (35) (24) (34)**
Bethesda	72 - SW	T13N, R18E, Sec 17	approximately 50 graves; first known interment: Volney ***Noble*** (1816-1880); ***Armour, Franklin, Hill, Nettles, Noble, Parmer, Stinson, Walters*** and ***Wheelwright*** are also common to this active cemetery **(20) (24) (34)**
Bethesda	101 - SE	T13N, R20E, Sec 25	Bethesda Church; approximately 35 graves dating from 1884; this cemetery is active **(4)**
Bethlehem	67 - SW	T13N, R17E, Sec 34	Bethlehem Primitive Baptist Church, organized in 1833; approximately 1,300 graves; first known interment: William A. ***Jones*** (1796-1839); ***Anderson, Beck, Bedsole, Blackwell, Bonham, Boyd, Brady, Brown, Barfield, Carr, Cauthen, Daniels, Davis, Dean, Deavers, Edge, Edwards, Faulk, Findley, Guy, Hall, Howard, Huffman, Jones, Mason, Milton, Morrison, Poole, Pouncey, Sansom, Sellers, Skinner, Surles, Talley, Traver, Thompson, Walton*** and ***Williamson*** are common to this active cemetery **(4) (5) (11) (34)**
Beulah	27 - SW	T14N, R17E, Sec 3	Beulah Missionary Baptist Church; a large, active cemetery with at least 100 interments; ***Agee, Harris, Hendrix, McQueen*** and ***Tarver*** are known to be found in this cemetery **(24) (30) (34)**
Bibb	221 - NW	T15N, R17E Sec 8	8 graves; first known interment: Lt. Richard ***Stephen*** (1843-1863); last known interment: Mary ***Charity*** (1838-1905); ***Bibb, James*** and ***Spivey*** are also found in this small cemetery no longer in use **(38)**
Big Roxanna	21 - NW	T15N, R18E, Sec 7	Big Roxanna Missionary Baptist Church; also called Roxanna Churchyard Cemetery; approximately 100 graves; ***Bozeman, Chappell, Harmon, Sharpe, Taylor*** and ***Wright*** are known to be found here **(24) (30) (34)**
Big Zion	63 - SW	T13N, R17E, Sec 7	Big Zion A.M.E. Church; approximately 325 graves; first known interment: Willie ***Poole*** (1867-1881); ***Bruce, Chappell, Donerlson, Griffin, Hurst, Jackson, Lawery, Lowery, Means, Murrell, Osborne, Perkins, Primus, Russell, Vicker, White*** and ***Wright*** are common to this cemetery still in use **(24) (30) (34)**
Birch Hill	Inset - 149	T16N, R20E, Sec 14	also known as Temple Cemetery; 19 graves; first known interment: Andrew ***Murdoch*** (1794-1835); last known interment: Ellen Virginia ***Mason*** (1906-1910); ***Burch*** and ***Temple*** are also found in this cemetery **(4) (17)**
Bledsoe-Breedlove	121 - NW	T17N, R18E, Sec 32	Timothy ***Bledsoe*** (1817-1839), William B. ***Breedlove*** (1806-1829) and L. D. ***Porcher*** (1853-1906) **(5)**
Blount	Inset - 220	T16N, R18E, Sec 24	Winton M. Blount Cultural Park; graves of park benefactors U.S. Postmaster General Winton M. ***Blount*** (1921-2002) and Carolyn ***Blount*** (1925-2005) are known to be found here **(34)**
Booth	222 - NW	T16N, R16E, Sec 21	Booth Plantation Cemetery; approximately 50 unmarked graves and 1 unreadable stone **(38)**
Bozeman-Carter-Stokes	26 - NW	T15N, R17E, Sec 33	see Carter-Stokes
Brady	225 - SW	T14N, R17E, Sec 32	approximately 15 graves; first known interment: Virginia Elizabeth ***Brady*** (1931-1973); ***Barton, Brown, McCain, Ray*** and ***Simmons***, along with two pet dogs, are also found in this cemetery still in use **(24) (30) (34)**
Brassell	Inset - 135	T16N, R19E, Sec 5	a black cemetery of approximately 600 graves dating from 1944 to the present; ***Adams, Anderson, Austin, Berry, Blount, Brassell, Brown, Davis, Dowell, Ellis, Gray, Guy, Hall, Jackson, Johnson, Jones, Lacy, Lee, Lewis, McCown, McGhee, Miller, Mitchell, Nelson, Oliver, Porter, Robinson, Singleton, Smith, Tate, Taylor, Thomas, Vinson, Williams, Wilson*** and ***Wright*** are common to this cemetery still in use **(4) (24) (34)**
Brewer Memorial	Inset - 183	T15N, R20E, Sec 12	Brewer Memorial Church; also known as Cecil Cemetery; approximately 55 graves; first known interment: Louis ***Deniston*** (b. & d. 1901); ***Barganier, Broadway, Dekle, Deniston, Frizzle, Gowan, Henderson, Knight, Lifford, Rasbury, Shellman, Smith*** and ***Taylor*** are common to this cemetery still in use **(4) (21) (34)**
Briar Hill	60 - SE	T14N, R20E, Sec 28	Briar Hill Baptist Church; approximately 100 graves; ***Bibbins, Hollingsworth, Smiley*** and ***Wright*** are found in this active cemetery **(30) (34)**
Brighter	Inset - 181	T15N, R20E, Sec 10	see Browder
Brightner	Inset - 181	T15N, R20E, Sec 10	see Browder
Browder	Inset - 181	T15N, R20E, Sec 10	called Brightner Cemetery on the Montgomery County Highway Map, also known as Brighter Cemetery **(34)**
Brown	Inset - 136	T16N, R19E, Sec 6	Brown Plantation Cemetery; also known as Winfrey Oliver Place Cemetery; located behind Eastdale Baptist Church in a subdivision; approximately 10 graves; first known interment: Elizabeth ***Wood*** (1752-1826); last known interment: Dr. Thomas ***Brown*** (1798-1843); ***Abercrombie*** is also found in this cemetery **(4) (5) (34)**
Burch Hill	Inset - 149	T16N, R20E, Sec 14	principally unmarked graves in a nearly ruined cemetery **(30)**
Calvary	42 - SW	T14N, R18E, Sec 25	Calvary Baptist Church; approximately 200 graves **(30)**
Canaan	34 - SW	T14N, R18E, Sec 7	Canaan Missionary Baptist Church; approximately 150 graves **(30)**
Canaan	Inset - 140	T16N, R19E, Sec 1	see New Canaan
Cantelous	7 - NW	T16N, R16E, Sec 28	Lewis Crymes ***Cantelou*** (1785-1856) and Mary Alice Rainsford ***Catelou*** (1817-1897) are known to be found here **(34)**
Cantey	48 - SE	T14N, R19E, Sec 32	also known as Kennedy Cemetery; approximately 70 graves; first known interment: George W. ***Duncan*** (1831-1860); ***Allen, Broadway, Cannon, Cantey, Dees, Downing, Gibson, Grantham, Houlton, Ivey, Jacques, Kennedy, Lloyd, McElvin, Scott*** and ***Turnipseed*** are common to this cemetery still in use **(5) (23) (34)**
Carter Hill	61 - SE	T14N, R17E, Sec 13	affiliated with New Liberty Missionary Baptist Church; established with interments between 1844 and 1863 in unmarked graves of members of the Carter Family; approximately 300 graves; first known interment: George W. ***Duncan*** (1827-1867); ***Bailey, Brown, Dabney, Davis, Ellis, Harris, Jackson, Knight, Lewis, Marks, Parks, Peterson, Sanders, Thomas, Vinson*** and ***Williams*** are common to this active cemetery **(4) (5) (34)**

Cemetery	Locale	Location	Church Affiliation and Remarks
Carter-Stokes	26 - NW	T15N, R17E, Sec 33	also known as Stokes, Strokes, or Bozeman-Carter-Stokes Cemetery; approximately 20 marked graves with depressions suggesting as many as 50 graves; first known interment: Anna ***York*** (d. 1840); last known interment: Mary ***Segers*** (d. 1980); ***Bennet, Bozeman, Carter, Franklin, Griggs, Lamb, Price, Segers, Smith, Thompson*** and ***York*** are found here; the cemetery has fallen into disrepair **(4) (5) (24) (29) (34) (36)**
Cecil	Inset - 183	T15N, R20E, Sec 12	see Brewer Memorial
Center Point	190 - SE	T12N, R19E, Sec 9	Center Point Church of Christ; approximately 50 graves in an active cemetery **(30) (34)**
Charles	Inset - 158	T16N, R19E, Sec 24	see Ashurst
Charles Place	Inset - 22	T15N, R21E, Sec 18	a black cemetery of approximately 20 graves with interments dating from 1912 to 1981 **(4)**
Chesser	78 - SE	T13N, R19E, Sec 18	aka Sanders-Niblett Cemetery; approximately 60 marked graves; first known interment: Powell J. ***Smith*** (1878-1879); ***Broadway, Chesser, Dees, Grant, Holmes, Hood, Jones, Lumley, Niblett, Sanderson, Przywieczerski, Sanderson, Sealy, Smart, Tillery, Vickery*** and ***Ward*** are also found here **(4) (32) (34)**
Community	226 - SE	T12N, R20E, Sec 17	Community Baptist Church; 12 graves; first known interment: Clarence ***Toote***, Jr. (d. 1985); ***Griffin, Myers, Pate, Powel, Tanner*** and ***Tetter*** are common to this active cemetery **(30) (34)**
Cooks Station	Inset - 129	T17N, R19E, Sec 35	
Dabney	218 - SW	T14N, R18E, Sec 22	a black cemetery still in use **(23)**
Day	199 - SE	T13N, R19E, Sec 22	9 graves with interments between 1866 and 1892; first known interment: David ***Day*** (1795-1866); last known interment: Amelia Antoinette ***Peel*** (1833-1892); ***Mead*** is also found in this small family cemetery **(4) (24) (34)**
Degerholm	200 - SE	T13N, R19E, Sec 22	4 graves with interments between 1919 and 1958 **(4)**
Dublin	90 - SE	T12N, R19E, Sec 9	Dublin Church of Christ; approximately 155 graves; first known interment: Jim Tom ***Houlton*** (1890-1918); ***Andrews, Baum, Boothe, Cannon, Durden, Houlton, Huffman, Hyte, Knighten, Meads, Missildine, Money, Moschel, Neugent, Pedigo, Reynolds*** and ***Rials*** are common to this active cemetery **(4) (5) (34)**
East Oakwood	231 - NW	T16N, R18E, Sec 7	see Saint Margaret's
Eastwood Memorial	Inset - 134	T16N, R19E, Sec 5	Eastwood Memorial Gardens, established 1982; approximately 500 graves; first known interment: Lee B. ***Hill*** (d. 1922); ***Alexander, Arrington, Brown, Carter, Daivs, Harris, Hill, Johnson, Jones, Lewis, Malone, Russell, Smith, Taylor, Walker, Williams*** and ***Young*** are common to this active cemetery **(4) (24) (34)**
Ebenezer	88 - SW	T12N, R18E, Sec 14	Ebenezer Primitive Baptist Church; approximately 315 graves; first known interment: Martha A. ***Butler*** (1828-1840); ***Armstrong, Bell, Boothe, Butler, Cochran, Collier, Cook, Courtney, Daniel, Dudley, English, Enzor, Farmer, Fox, Gardner, Hassey, Hudgens, Humphrey, Kinnon, Loe, Merritt, Norman, Russell, Smith, Stoddard, Tucker*** and ***Williamson*** are common to this cemetery still in use **(4) (24) (32) (34)**
Elizabeth	62 - SE	T14N, R20E, Sec 31	Elizabeth Missionary Baptist Church; a black cemetery; approximately 30 marked and 90 unmarked graves; first known interment: J.N. ***Chesser*** (1861-1867); last known interment: Carey ***Hilliard*** (1881-1949); ***Arrighi, Cannon,*** and ***Loper*** are also found here **(4) (26) (30)**
Elizabeth	227 - SE	T13N, R19E, Sec 21	former site of Elizabeth Baptist Church; approximately 30 graves; first known interment: Johnson Jackson ***Sullivan*** (1795-1859); last known interment: Brenda Sue ***Nobles*** (b. & d. 1956); ***Arrighi, Cannon, Chesser, Deese, Hilliard, Jones, Loper*** and ***Rodgers*** are found here **(29) (30) (34)**
Evergreen	214 - NW	T17N, R18E, Sec 32	see Harris
Fair Prospect	76 - SW	T12N, R18E, Sec 18	former Fair Prospect Church, established in the 1840s; approximately 215 graves; first known interment: J.F. ***Hardin*** (1823-1848); ***Barnes, Boothe, Bradley, Cone, Davis, Furlong, Golson, Ingram, Jones, Jordan, Knight, Landers, Moore, Naftel, Price*** and ***Stroud*** are common to this cemetery still in use **(14) (24) (34)**
Falconer	201 - SW	T13N, R18E, Sec 2	also known as Henry Plantation Cemetery or John Falconer Cemetery; approximately 20 graves; first known interment: William ***Falconer*** (1780-1840); last known interment: John B. ***Morse*** (1867-1917); common surnames in this cemetery no longer in use include ***Bunting, Falconer, Hart, Morse*** and ***Powell*** **(4) (5) (34)**
Fannin	107 - SE	T12N, R19E, Sec 29	
First Methodist	213 - NW	T16N, R18E, Sec 19	First United Methodist Church of Montgomery, founded 1829; Walter Ryland ***Byars*** (1929-2014)**,** Neil Ennis "Dick" ***McGowen*** (1919-2003) and Annie Katherine ***Ross*** (1912-2011) are found in this active cemetery **(34)**
Flatwood	3 - NW	T17N, R18E, Sec 16	also known as Union Benevolent Cemetery; approximately 275 graves dating from 1923 to the present; ***Hale, Keeton, Taylor*** and ***Upshaw*** are surnames known to be found in this cemetery still in use **(4) (24) (34)**
Flora	Inset - 151	T16N, R19E, Sec 19/30	
Flowers	191 - SW	T13N, R18E, Sec 6	Flowers Memorial Gardens; approximately 25 marked graves **(30)**
Forest Hills	35 - SW	T14N, R18E, Sec 7	Forest Hills Memorial Gardens or Park; labeled as Meadowlawn Memorial Park on the Montgomery County General Highway Map; also known as Woodland Hills Cemetery; approximately 650 graves; first known interment: H.J. ***Cobb*** (d. 1913); ***Adcock, Alderman, Allen, Armstrong, Beauchamp, Bowden, Cook, Dandridge, Davis, Evans, Fuller, Gradwell, Gregory, Hall, Harris, Johnson, Meads, Moseley, Phillips, Price, Smith, Thomas, Weldon, Wright*** and ***Young*** are common to this cemetery still in use **(24) (34)**
Frazer- McLeod	95 - SE	T13N, R20E, Sec 30	also known as Zuber Cemetery; 24 graves; first known interment: Mary L.C.C. ***Frazer*** (1840-1849); last known interment: Civil War Pvt. James ***Frazer*** (1845-1930); ***McLead*** and ***Zuber*** are also found here **(4) (6) (24) (34)**
Freeman	Inset - 152	T16N, R19E, Sec 19	the grave of Johnny Mae ***Freeman*** (d. 1929) is known to be found here **(24)**
Freeny	Inset - 185	T15N, R21E, Sec 9	
Friendship	69 - SW	T13N, R17E, Sec 14	Friendship Church; approximately 100 graves located in 2 cemeteries adjacent to one another; first known interment: Mildred Ann ***Warren*** (1876-1877); ***Arrington, Bell, Dixon, German, Huffman, McPherson, Nash, Poole, Sharpe, Thomas, Warren*** and ***Williams*** are common to this cemetery still in use **(24) (30) (34)**
Friendship	91 - SE	T12N, R19E, Sec 21	Friendship Baptist Church; approximately 40 graves; first known interment: Amelia ***Broadway*** (1858-1920); the surnames ***Clements, Collier, Copeland, Fannin, Headley, Holton, Jackson, Jinright, Keener, Knighten, Massey, Wilhoite*** and ***Zuidhoec*** can also be found in this cemetery still in use **(4) (5) (24) (34)**
Fuller	Inset - 172	T16N, R20E, Sec 19	see Gilder
Galilee	83 - SE	T13N, R19E, Sec 21	Galilee Church
Ganey	32 - SW	T13N, R17E, Sec 3	
Garner	106 - SE	T12N, R19E, Sec 32	also known as Buck Garner cemetery; approximately 15 graves, but only 2 headstones; first known interment: Annie May ***Hall*** (1908-1914); ***Booth, Boothe*** and ***Wright*** are also known to be found here **(24) (30) (34)**
Garrison	20 - NW	T15N, R18E, Sec 9	approximately 90 graves; first known interment: W.D. ***Boothe***, Sr. (1837-1876); ***Akins, Boyd, Dillehay, Garrison, Jones, Poole, Rouse, Snow*** and ***Williams*** are common to this cemetery still in use **(24) (34)**
Georgia Washington	Inset - 202	T16N, R20E, Sec 24	the grave of Georgia ***Washington*** (1851-1952), located on the property of the junior high school which bears her name **(4) (24)**

Cemetery	Locale	Location	Church Affiliation and Remarks
Gilder	Inset - 172	T16N, R20E, Sec 19	also known as Fuller Cemetery; approximately 25 graves; first known interment: Mollie M. ***Gilder*** (1855-1887); ***Gilder, Higgins, Sizemore*** and ***Thornton*** are surnames common to this cemetery no longer in use **(4) (5) (34)**
Gilmer	116 - NE	T15N, R20E, Sec 20	approximately 260 graves; first known interment; Lucy Meriwether ***Taliaferro*** (1825-1826); ***Adams, Alford, Ashley, Bailey, Baldwin, Barnett, Bean, Blue, Brown, Caldwell, Davis, Duncan, George, Gilmer, Green, Jackson, Jones, Lewis, Parks, Phillips, Pollard, Thomas*** and ***Williams*** are common to this cemetery, including Revolutionary War Soldier and US Congressman Col. William ***Barnett*** (1761-1832) **(4) (5) (24) (34)**
Glory Hill	Inset - 176	T16N, R20E, Sec 32	Glory Hill Church
Grace	Inset - 161	T16N, R20E, Sec 19	Grace Episcopal Church, also known as Raoul or Pinkston Cemetery, founded 1893; approximately 80 graves; including approximately 12 graves dating between 1891 and 1910 that were relocated here from Pinkston Cemetery in 2006; first known interment: Frederick Sebastian Raoul ***deChampmanior*** (1819-1870); ***Bagley, Barnett, Bolton, Brantley, Brennan, Case, Cobbs, Downey, Dukes, Edge, Englehardt, Garrett, Markham, Pinkston, Raoul, Stark*** and ***Thornton*** are surnames common to this cemetery still in use **(4) (5) (24) (30) (34)**
Green	Inset - 143	T16N, R18E, Sec 13	Julia ***Broadnax*** and Lewis ***Mitchell*** (no dates) were known to be found here; graves have been reinterred to Eastwood Memorial Gardens **(24) (34)**
Greenwood	15 - NW	T16N, R18E, Sec 16	a large cemetery with over 28,000 graves; the graves of Governors George Corley ***Wallace*** (1919-1998) and Lurleen Burns ***Wallace*** (1926-1968) are found side by side; former Alabama Governors and former U.S. Congressmen are also found in this cemetery still in use **(22) (24) (34)**
Gunter	Inset - 204	T17N, R18E, Sec 35	see Hall
Guys Village	65 - SW	T13N, R17E, Sec 32	also known as Rehobeth Cemetery; Rehobeth Missionary Church, or Guys Village A.M.E. Church; approximately 25 graves; an active cemetery; first known interment: Clara Williams ***Colvin*** (1850-1908) **(34)**
Haardt	113 - NE	T15N, R20E, Sec 22	15 graves; first known interment: Sallie Marie ***Meriwether*** (1841-1866); last known interment: Lucy Meriwether ***Haardt*** (1869-1950) ***Adams*** and ***Dansby*** are surnames also found in this cemetery no longer in use **(1) (24)**
Hall	Inset - 204	T17N, R18E, Sec 35	Hall Burial Site; also called Gunter Cemetery; the single grave of Revolutionary War Veteran Dixon ***Hall*** (1755-1820) is found here **(4) (5) (34)**
Handey-Nicholson	Inset - 169	T16N, R19E, Sec 26	31 graves dating from 1842-1978 **(4)**
Harper	Inset - 205	T16N, R18E, Sec 12	located in Mountain View Estates; 12 graves; first known interment: James Monroe ***Harper*** (d. 1829 at 8 years); last known interment: Rebecca E. ***McLemore*** (1828 - 1852); other surnames found in this cemetery include ***Henry, Pinkston*** and ***Rogers*** **(4) (5) (30)**
Harris	214 - NW	T17N, R18E, Sec 32	also known as Evergreen or Pine Crest Cemetery; 6 graves; first known interment: William ***Harris*** (1774-1825); last known interment: Narcissa Ann ***Harris*** (1804-1864); ***Reid*** is also found here **(4) (24) (30) (34)**
Henry Plantation	201 - SW	T13N, R18E, Sec 2	see Falconer
Hickory Bend	Inset - 132	T17N, R20E, Sec 34	over 20 unmarked graves **(4)**
Hickory Chapel	84 - SE	T13N, R19E, Sec 27	Hickory Chapel Church; approximately 300 graves; ***Banks, Barry, Bell, Sankey, Tucker, Warren, Watts, Wilkins*** and ***Williams*** are surnames commonly found in this large cemetery still in use **(24) (30) (34)**
Hickory Grove	64 - SW	T13N, R17E, Sec 30	Hickory Grove Primitive Baptist Church; approximately 185 graves; first known interment: Mary Catherine ***Armstrong*** (d. 1855 at 27 years); ***Armstrong, Coleman, Cross, Davis, Fonville, Guy, Hurst, McQueen, Moncrief, Powell, Reddoch, Stakely, Supple*** and ***Williams*** are common to this cemetery **(4) (5) (24) (34)**
Hill	Inset - 182	T15N, R20E, Sec 2	also known as Hill-Wiglesworth Cemetery; approximately 35 graves; first known interment: Henry L. ***Hill*** (1790-1847); last known interment: Robert McCullough ***Hill***, III (1897-1990); surnames also found in this cemetery no longer in use include ***Vaughan, Waugh*** and ***Wiglesworth*** **(4) (5) (34)**
Hills Chapel	92 - SE	T12N, R19E, Sec 11	Hills Chapel United Methodist Church; land for the church a cemetery was donated by William S. Hill in 1857; over 480 marked graves; first known interment: Wiley O. ***Bayne*** (d. 1858); ***Allen, Andrews, Bozeman, Broadway, Browder, Campbell, Culver, Deese, Dickey, Fannin, Gibson, Harwell, Hill, Huffman, Jackson, McMoy, Money, Nobles, Smilie*** and ***Squire*** are also common to this cemetery still in use **(29) (32) (34)**
Holmes Plantation	228 - SW	T14N, R17E, Sec 14	11 marked graves with interments between 1862 and 1929; ***Calloway, Grant, James, Poole, Sankey, Williams*** and ***Wright*** are surnames commonly found in this cemetery no longer in use **(4) (13) (30) (31)**
Holt	Inset - 150	T16N, R18E, Sec 23	destroyed by apartment construction **(30)**
Hood	80 - SW	T13N, R19E, Sec 6	
Hope Hull	31 - SW	T14N, R17E, Sec 33	also known as New Center Cemetery; 1 marked grave of Bryant ***Pleasant*** (1866-1908) and 75 unmarked graves moved to Forest Hill Memorial Gardens in 2010; ***Bell, Bullock, Dean, Hardy, James, Jarrett, Johnson, Mathews, McDaniel, Myrick*** and ***Sankey*** are also common to this cemetery **(24) (34) (37)**
Houlton	206 - SE	T12N, R19E, Sec 17	also known as Wilson-Houlton Cemetery, approximately 20 graves with interments between 1859 and 1929; first known interment: John ***Wilson*** (1793-1859); last known interment: William ***Houlton*** (1874-1929) **(24) (34)**
Howell	49 - NE	T15N, R19E, Sec 27	approximately 20 graves; first known interment: Milly Holland ***Howell*** (1820-1890); the surnames ***Grant, Harsha, Schnepp*** and ***Stephenson*** are also known to be found in this small but active cemetery **(4) (24) (34)**
Jackson	46 - SW	T13N, R18E, Sec 3	approximately 22 marked graves; Israel ***Jackson*** (d. 1929) and Willie Lee ***Webster*** (d. 1933) are known to be found here **(24) (30) (34)**
Jackson Prospect	51 - NW	T14N, R18E, Sec 23	Jackson Prospect Missionary Church **(30)**
Jericho	40 - SW	T14N, R18E, Sec 15	Jericho A.M.E. Zion Church; approximately 200 graves in this active cemetery; ***Blair, Caffey*** and ***Jackson*** are known to be found here **(24) (30)**
Jerusalem	56 - SE	T14N, R20E, Sec 9	also known as Barnett Cemetery, former site of Jerusalem Baptist Church; approximately 60 graves; first known interment: Emma Gray ***Smith*** (1910-1962); ***Ash, Bean, Benson, Coleman, Davis, Flagg, Hopkins, Johnson, Jones, Milledge, Parks, Stamps*** and ***Watkins*** are common to this active cemetery **(20) (34)**
Jones	Inset - 179	T15N, R19E, Sec 6	see Barachias
Joseph	19 - NW	T15N, R18E, Sec 16	approximately 110 graves dating from 1871 to the present; ***Armstrong, Bennett, Brown, Chappell, Dowe, Greenwood, Haynes, Jones*** and ***Wilson*** are surnames common to this cemetery still in use **(4) (24) (34)**
Judkins	Inset - 175	T16N, R20E, Sec 25	a black cemetery of 4 marked and several unmarked graves; first known interment: Nathan ***Williams*** (d. 1900 at 68 years); last known interment: Georgia ***Jones*** (d. 1950?); thought to be an active cemetery **(4) (19)**
Kendall	9 - NW	T16N, R17E, Sec 22	see Kindle
Kennedy	48 - SE	T14N, R19E, Sec 32	see Cantey
Kindle	9 - NW	T16N, R17E, Sec 22	also found spelled Kendall; Kindle Baptist Church Memorial Cemetery; a large and active cemetery of over 1,700 graves; ***Brown, Calhoun, Carter, Davis, Hamilton, Harris, Jackson, Johnson, Jones, Lee, Lewis, Robinson, Smith, Thomas, Turner, White*** and ***Williams*** are common to this active cemetery **(4) (34)**
King	57 - NE	T14N, R20E, Sec 4	
King	224 - NW	T16N, R18E, Sec 18	the grave of infant Naomi ***King*** (b. & d. 1916) **(30)**

Cemetery	Locale	Location	Church Affiliation and Remarks
Larkin	Inset - 142	T16N, R18E, Sec 14	approximately 15 graves; first known interment: William ***Lee*** (d. 1854); the surnames ***Dotson, Green, Larkin, Springs, Thomas*** and ***Williams*** are also known to be found in this small cemetery still in use **(24) (34)**
Levenia	36 - SW	T14N, R18E, Sec 18	the graves of Laura Levenia ***Reynolds*** (b. 1854, d. 1863), Emily Ann ***Reynolds*** (b. 1855, d. ?), Bryant Rives ***Reynolds*** (d. 1855) and Sarah Ann ***Reynolds*** (b. 1829, d. 1870) are found in this small family cemetery **(31)**
Lincoln	17 - NW	T16N, R18E, Sec 16	the first known church related cemetery for blacks in the county, established in 1907; over 6,600 interments; first known interment: Queen V. ***McLauren*** (d. 1908); the cemetery has fallen into disrepair and efforts are underway toward its restoration; ***Anderson, Franklin, Jackson*** and ***Lewis*** are common here **(28) (24) (34)**
Livingston	209 -SW	T14N, R18E, Sec 16	21 graves dating from 1871 to 1953 **(4)**
Lucas	Inset - 128	T17N, R19E, Sec 35	also known as Old Augusta Cemetery; approximately 25 graves; first known interment: Sarah ***Ross*** (1797-1821); last known interment: Francis Robert ***Charles*** (d. 1957 at 81 years); surnames also found in this inactive cemetery include ***Burch, Buford, Goodwyn, Lucas, Ross, Smith*** and ***Taylor*** **(6) (24) (34)**
Lucas Brown	Inset - 146	T16N, R19E, Sec 13	see Antioch
Lucas Hill	Inset - 148	T16N, R20E, Sec 26	also known as Waugh Cemetery; established circa 1816, approximately 30 graves that have been reinterred from the original cemetery site along the Old Federal Road at Line Creek; first known interment: Benjamin ***Temple*** (1788-1816); last known interment: Evalyn Currin ***Temple*** (1848-1921); ***Burch, Due, Lucas, Mason, McIntosh, Mitchell, Murdock, Temple*** and ***Wright*** are surnames found in this cemetery **(4) (5) (24) (34)**
Macedonia	109 - SE	T12N, R20E, Sec 28	Macedonia Baptist Church; approximately 150 graves **(30)**
Madison Park	Inset - 123	T17N, R18E, Sec 26	over 200 graves **(20)**
Manning Springs	Inset - 165	T16N, R20E, Sec 22	also known as McDade Cemetery; approximately 20 graves; first known interment: Revolutionary War veteran James Arnold ***McDade*** (1749-1820); last known interment: Wilbur B. ***Roney*** (1882-1942); ***Adams, Goodwyn, Gordon, Henderson, Jolly*** and ***Perkins*** are surnames also found in this inactive cemetery **(4) (13) (18) (34)**
Marks-Mathews	117 - NE	T15N, R20E, Sec 30	also known as Marks Family Cemetery, approximately 30 graves; first known interment: Francis Mathews, Jr. (b. & d. 1813); last known interment: Eddie Ray (1891-1941); other surnames also found in this cemetery include Edwin, Marks, Meriwether and Watkins; (4) (5) (24) (32) (34)
Marshall	Inset - 124	T17N, R18E, Sec 25	also known as Williams & Lockhart Cemetery; a black cemetery of approximately 75 graves; first known interment: Katie Tims Marshall (1842-1901); Baldwin, Bell, Boswell, Colquitt, Dunn, Fuller, Hendricks, Jones, Lockhart, Scott, Smith, Tarver and Williams are common to this cemetery still in use (4) (24) (34)
Mathis	115 - NE	T15N, R20E, Sec 21	
Mathis	Inset - 118	T15N, R19E, Sec 13	
McCoon	Inset - 33	T15N, R20E, Sec 8/17	
McDade	Inset - 165	T16N, R20E, Sec 22	see Manning Springs
McDade Plantation	Inset - 164	T16N, R20E, Sec 22	
McGehee	210 - NW	T15N, R17E, Sec 20	McGehee Plantation Cemetery; approximately 50 marked and 40 unmarked graves; first known interment: William S. McGehee (1812-1829); last known interment: Savilla A. McGehee (1852-1936); Bibb, Crenshaw, Ferguson, Fowler, Gilchrist, Gilmore, Meriwether, Merriweather, Taylor and Thompson are surnames also found in this inactive cemetery (4) (6) (21) (24) (30) (34)
McLemore-Taylor	Inset - 145	T16N, R19E, Sec 18	also known as Taylor Cemetery; approximately 70 graves and additional unmarked graves of slaves; first known interment: Joseph Pierce McLemore (1825-1827); last known interment: Andrew Taylor (d. 1951); Caffey, McLemore, Rast, Taylor, Willingham and Wood are common to this cemetery (4) (6) (24) (34)
McLendon	87 - SW	T12N, R18E, Sec 9	the McLendon Family Cemetery 13 graves, all members of the McLendon family; first known interment: Ada Alice McLendon (1857-1866); last known interment: George Lee McLendon (1868-1964) (4) (24) (34)
McPherson	211 - SW	T14N, R17E, Sec 30	
Meadowlawn	35 - SW	T14N, R18E, Sec 7	Meadowlawn Memorial Park; see Forest Hills
Memorial Heights	12 - NW	T16N, R17E, Sec 27	also known as Montgomery Memorial Cemetery; a large cemetery with over 5,400 interments (4) (24) (34)
Meriwether	59 - NE	T15N, R20E, Sec 36	Nicholas Meriwether Cemetery; approximately 25 graves; first known interment: Francis David Meriwether (1808-1833); last known interment: William Baldwin (d. 1948); the surnames Baldwin, Barnett, Meriwether and Perkins are the only names found in this cemetery no longer in use (4) (6) (24) (34)
Mitchell	Inset - 162	T16N, R20E, Sec 19	15 graves; first known interment: Andrew W. Mitchell (1843-1844); last known interment: Polly Jones (d. 1933); Meriwether, Murdoch, Pinkston and Thornton are surnames also found here (3) (4) (6) (24) (34)
Montgomery Memorial	12 - NW	T16N, R17E, Sec 27	see Memorial Heights
Moody	58 - SE	T14N, R20E, Sec 13	see Orange
Moores Chapel	68 - SW	T13N, R17E, Sec 26	Moores Chapel AME Zion Church; approximately 30 graves; Willis is known to be found here (24) (30)
Morning Star	119 - NE	T15N, R19E, Sec 29	the graves of Roosevelt Daniels (b. & d. 1936) and Peter Powell (d. 1938) are known to be found here (24)
Moseley	25 - SW	T14N, R17E, Sec 30	an active cemetery with interments mostly dating from the 19th century; approximately 130 graves; first known interment: Lewezer Pinkston (1823-1825); Allen, Beach, Branum, Cleghorn, Davis, Faulkner, Luckie, Moseley, Pinkston, Supple, Tankersley and Urquhart are common to this active cemetery (24) (30) (34)
Mount Carmel	66 - SW	T13N, R17E, Sec 32	Mount Carmel United Methodist Church; approximately 460 graves; first known interment: David S. Hurst (d. 1848 at 29 years); Alford, Beck, Bedsole, Boyd, Bozeman, Brady, Chambers, Connor, Davis, Duncan, Edwards, Findley, Garrett, Guy, Hancock, Huffman, Johnston, Middleton, Moore, Morrison, Norman, Palmer, Poole, Sellers, Taylor and Watson are common to this cemetery still in use (4) (6) (24) (34)
Mount Meigs	Inset - 159	T16N, R19E, Sec 24	located behind Murdock Chapel AME Church; first known interment: Lucile James (d. 1920); last known interment: Henry McBride, Jr. (1910-1940); Dowell, Jackson and Lucas are also found here (24) (34)
Mount Mariah	8 - NW	T16N, R17E, Sec 31	Mount Mariah A.M.E. Zion Church, also known as Mount Zion Cemetery; Mount Moriah or Mount Zion Church
Mount Neboh	212 - NE	T13N, R19E, Sec 8	no marked graves (4) (30)
Mount Olive	54 - NE	T14N, R20E, Sec 3	Mount Olive Missionary Baptist Church; Means is found in this active cemetery (34)
Mount Olive	Inset - 147	T16N, R20E, Sec 18	Mount Olive Church
Mount Sinai	5 - NW	T15N, R16E, Sec 8	Mount Sinai Missionary Baptist Church; approximately 175 graves dating from 1921 to the present; Grisby, Logan, Thompson and Yelder are surnames commonly found in this cemetery still in use (4) (24) (34)
Mount Thursday	71 - SW	T13N, R18E, Sec 17	see Bell

Cemetery	Locale	Location	Church Affiliation and Remarks
Mount Zion	8 - NW	T16N, R17E, Sec 31	see Mount Moriah
Mount Zion	47 - SE	T14N, R19E, Sec 20	Mount Zion A.M.E. Zion Church, also known as Mount Zion Road Cemetery; approximately 15 graves; first known interment: Jim Lewis (d. 1923); surnames also found in this cemetery include Arrington, Betts, Boyd, Dean, Dubose, Jackson, Norman, Trotter and Williams; this small cemetery is still in use (30) (34)
Mount Zion	98 - SE	T13N, R20E, Sec 33	Mount Zion Church, organized in 1915 (30)
Mount Zion	192 - SE	T14N, R19E, Sec 29	Mount Zion Baptist Church; approximately 65 graves; first known interment: Thomas I. Jones (1818-1848); Barnett, Bennett, Chappell, Cochram, Collins, Fols, Hillman, Holeman, Houlton, Livingston, Malloy, McBride, Odum, Paulk, Payne, Pritchette and Smith are also found in this active cemetery (4) (24) (30) (34)
Mountain Hill	14 - NW	T15N, R17E, Sec 3	Mountain Hill Baptist Church, established in 1882; Bell, McQueen and Russell are found here (29) (34)
Murdock Chapel	Inset - 159	T16N, R19E, Sec 24	see Mount Meigs
Murrell	24 - SW	T14N, R17E, Sec 30	also known as Parmer or as Murrell-Parmer Cemetery; approximately 40 marked graves; first known interment: Garrett Parmer (1838-1862); Anderson, Austin, Berrey, Clakely, Cox, Cumber, Davis, Harrison, Ledbetter, Murrell, Nelson, Norman and Raines are also found in this active cemetery (1) (7) (24) (32) (34)
New Canaan	Inset - 140	T16N, R19E, Sec 1	New Canaan Missionary Baptist Church, also known as Canaan Cemetery; approximately 165 graves dating from 1928; Allen, Brown, Davis, Dillahay, Felder, Franklin, Harris, Hendricks, Holmes, Jarrett, Knight, Miggins, Miniefield, Mitchell, Taylor and Walton are common to this cemetery still in use (4) (24) (34)
New Center	31 - SW	T14N, R17E, Sec 33	see Hope Hull
New Home	Inset - 139	T16N, R19E, Sec 1	New Home Baptist Church; approximately 140 graves dating from 1901 to the present are found here (4)
New Hope	102 - SW	T12N, R18E, Sec 31	New Hope Baptist Church; approximately 60 graves; first known interment: Jacob J. Johnson (1828-1884); Barnes, Byrd, Hines, Nichols, Stroud and Warner are common to this cemetery still in use (24) (30) (34)
New Jerusalem	44 - SW	T14N, R18E, Sec 34	New Jerusalem Church; approximately 100 graves (30)
New Liberty	213 - SE	T14N, R19E, Sec 13	New Liberty Baptist Church
New Providence	50 - SE	T14N, R19E, Sec 34	New Providence Church; approximately 150 graves; first known interment: Mary Lee (1900-1919); Butler, Cargill, Carroll, Freeman, Hall, Johnson, Jones, Mathews, McCall, McCullough, McDade, Provo, Rhodes, Smiley, Smith, Tucker and Williams are common to this active cemetery (30) (34)
Number Four	Inset - 155	T17N, R18E, Sec 11	Number Four Prison Cemetery, renamed in 1976 to Red Eagle Honor Farm; Charlie Collier (d. 1935), Charlie Hall (d. 1929) and David Rutherford (d. 1936) are known to be found in this small, inactive cemetery (34)
Oakdale	77 - SW	T12N, R18E, Sec 9	Oakdale Baptist Church; approximately 35 graves; first known interment: Clay C. Pruitt (1892-1955); the surnames Coulter, Hand, Mansel, Nelson, Norman, Olive, Queor, Russell, Shirley and Wambles are also found in this cemetery still in use (4) (24) (34)
Oakwood	2 - NW	T16N, R18E, Sec 7	a very large and historic cemetery with over 13,000 graves for the city of Montgomery with interments dating from 1824; includes the grave of Hank Williams, Sr. (1923-1953); the cemetery is still in use (4) (24) (34)
Old Augusta	Inset - 128	T17N, R19E, Sec 35	see Lucas
Old Augusta	Inset - 230	T19N, R16E, Sec 34	Old Augusta Missionary Baptist Church, established in 1884; a black cemetery of approximately 100 graves dating from 1974; Banks, Boswell, Dowell, Etheridge, Germany, Harris, Jackson, Moore, Simon and Taylor are common to this active cemetery (4) (30) (34)
Old Elam	Inset - 223	T17N, R18E, Sec 35	Old Elam Missionary Baptist Church, also known as Elim Baptist Church, established in 1819; became a black church around 1850; over 750 graves; first known interment: Jesse McLamore (d. 1833); Alford, Anderson, Bailey, Baldwin, Carter, Charles, Draw, Elmore, Harper, Harris, Hendrix, Jackson, Long, Mitchell, Moulton, Rodgers, Rose, Ware and Williams are common to this cemetery still in use (4) (24) (30) (34)
Old Mount Pleasant	100 - SE	T12N, R20E, Sec 11	Old Mount Pleasant Missionary Baptist Church; approximately 75 graves; first known interment: Pricia Green (1832-1916); Fuller, Gray, Green, Guice, Murray, Shaver and Wright are common to this active black cemetery (30) (34)
Old Philadelphia	103 - SW	T12N, R18E, Sec33/34	see Philadelphia
Old Strata	75 - SW	T12N, R18E, Sec 7	see Strata
Orange	58 - SE	T14N, R20E, Sec 13	also known as Moody; approximately 70 graves; first known interment: John J. Moody (1799-1836); last known interment: World War I & II Lt. Col. George Clyde Davis (1889-1972); Alford, Baker, Davis, Derrick, Hooks, Moody, Owen, Pugh, Reynolds, Smith and Stowers are common to this cemetery (30) (34)
Orion	110 - SE	T12N, R20E, Sec 36	Orion Methodist Church; approximately 150 graves; first known interment: William Lee (1799-1836); Gunning, Lee, McLeod, Siler and Sturgeon are surnames common to this cemetery last used in the 1930's (4) (6) (30)
Orme	81 - SE	T13N, R19E, Sec 6	at least 13 marked graves; first known interment: infant George Edward (b. & d. 1864); last known interment: James Thomas Anderson (1880-1944); Floyd, Orme and Owen can be found in this cemetery (24) (30)
Panhandle	55 - SE	T14N, R20E, Sec 10	approximately 20 graves; Jones is known to be found in this inactive cemetery (4) (34)
Parmer	24 - SW	T14N, R17E, Sec 30	see Murrell
Peace	Inset - 174	T16N, R20E, Sec 25	Peace Baptist Church; a black cemetery of approximately 30 graves; first known interment: Wise Coleman (1894-1962); Lincoln and Pierce are also surnames common to this cemetery still in use (4) (19) (34)
Peck	Inset - 138	T16N, R19E, Sec 5	Peck or Peek Cemetery; interments removed to Old Augusta Baptist Church Cemetery (20)

Cemetery	Locale	Location	Church Affiliation and Remarks
Perrys Mill	Inset - 186	T15N, R19E, Sec 9	see Barnes
Philadelphia	103 - SW	T12N, R18E, Sec33/34	also known as Old Philadelphia; approximately 65 marked and many unmarked graves; first known interment; Elizabeth le Flore Bradley (1827-1866); Adams, Bradley, Dickey, Durden, Ford, Foshee, Foster, Freear, Gamble, Grant, Gregory, Hassey, Newsome and Spurlock are common to this active cemetery (4) (26) (34)
Pilgrim	Inset - 184	T15N, R20E, Sec 12	Pilgrim Missionary Baptist Church; approximately 225 graves; first known interment: Patsy Saunders (1823-1899); Allen, Anderson, Blakely, Bray, Burton, Calhoun, Clayton, Corbett, Ellis, Floyd, Hill, Holmes, Jackson, Lewis, Randall, Rowell, Smith, Stovall and Williams are common to this active cemetery (30) (34)
Pilgrim	82 - SE	T13N, R19E, Sec 11	Pilgrim Missionary Baptist Church established in 1879; approximately 250 graves; first known interment: Henry Leak (d. 1908); Ballard, Banks, Blakely, Bray, Carter, Derrico, Edwards, Evans, Hall, Jones, Lige, Moore, Patterson, Rhodes, Smith and Tucker are common to this active cemetery (30) (34)
Pine Crest	214 - NW	T17N, R18E, Sec 32	see Harris
Pine Level	99 - SE	T13N, R20E, Sec 33	Pine Level United Methodist Church; over 320 graves; first known interment: Adam Ellisor (1810-1847) or Daniel B. Ellisor (1830-1847); Adams, Alford, Allen, Barnes, Benbow, Boothe, Canty, Cook, Darden, Dicks, Downing, Ellisor, Graves, Johnson, Khon, McNeill, Ozier, Parker, Parks, Paul, Phelps, Rawls, Shaver, Stubbs, Wright and Young are surnames common to this cemetery still in use (4) (6) (24) (34)
Pine Level	97 - SE	T13N, R20E, Sec 28	Pine Level Baptist Church; approximately 150 graves; first known interment: George Shaver (1793-1855); Alford, Allen, Broadway, Dicks, Dickson, Ellis, Gray, Guice, Jinright, Jones, Kirkland, Lee, Lewis, Nobles, Price, Shaver, Stubbs and Townsend are common to this cemetery still in use (4) (6) (24) (34)
Pinkston	Inset - 161	T16N, R20E, Sec 19	see Grace
Pinkston	Inset - 156	T16N, R19E, Sec 23	5 marked and approximately 50 unmarked graves; first known interment: Camilla Branchman (d. 1842); last known interment: G. Bowden (1943-1956); Adams, Johnson and Pinkston are common to this cemetery (37)
Pisgah	108 - SE	T12N, R19E, Sec 26	Pisgah Primitive Baptist Church, founded in 1842; over 330 graves; first known interment: Moses Rushton (1793-1859); Allen, Bigger, Broadway, Brooks, Cargile, Dorman, Fannin, Flowers, Freeman, Gardner, Harris, Hataway, Jackson, Kirksey, Knighten, McLeod, Menefee, Mills, Missildine, Parker, Raley, Rushton, Shaver, Sullivan and Wingard are common in this active cemetery (4) (6) (24) (29) (32) (34)
Pleasant Grove	105 - SE	T12N, R18E, Sec 30	also known as Pleasant Hill Cemetery; Pleasant Grove or Pleasant Hill Church; approximately 100 graves; first known interment: John Thomas (d. 1903); Hall, Knight, McCloud, McLean and Wright are surnames also found in this cemetery last used in 1996 with the interment of Dorothy Mae Hall (1941-1996) (24) (34)
Pleasant Hill	73 - SW	T13N, R18E, Sec 20	Pleasant Hill A.M.E. Zion Church; approximately 100 marked graves; first known interment: Jesse Van Rollo (1833-1865); Harris, Jackson, Porter and Scott are also found in this cemetery still in use (24) (30) (34)
Pleasant Hill	105 - SE	T12N, R19E, Sec 30	see Pleasant Grove
Possum Trot	94 - SE	T13N, R20E, Sec 9	see Sand Creek
Primus	229 - SW	T13N, R17E, Sec 7	the graves of Moses S. and Mollie Primus (30)
Ramer	85 - SW	T13N, R18E, Sec 36	approximately 785 graves; first known interment: Willie Faulkner (d. 1853); Abernathy, Alford, Amason, Athey, Barfoot, Berry, Brooks, Collier, Cowles, Dorsey, Duffell, Fannin, Grant, Harrod, Hobbie, Hood, Jones, Lewis, Logue, McLendon, McRee, Milligan, Norman, Paulk, Rawls, Rushton, Sellers, Smith, Stephens, Trotter, Turnipseed, Whatley and Young are common to this cemetery still in use (29) (34)
Raoul	Inset - 161	T16N, R20E, Sec 19	see Grace
Ray	Inset - 157	T16N, R19E, Sec 24	also known as the Ray-Nicholson-Handey Cemetery, former Antioch Baptist Church, established 1849; approximately 50 graves; first known interment: Issac R. Ray (1819-1842); Chason, Cogburn, Conyers, Handey, Nicholson, Pinkston, Ray and Relfe are common to this cemetery still in use (8) (29) (24) (34)
Red Eagle	Inset - 155	T17N, R18E, Sec 11	see Number Four
Rehobeth	65 - SW	T13N, R17E, Sec 32	see Guys Village
Remount Park	16 - NW	T16N, R18E, Sec 16	a large and active cemetery with over 1,600 interments (4) (24) (34)
Robinson	Inset - 122	T17N, R19E, Sec 18	
Robinson	Inset - 125	T17N, R19E, Sec 28	approximately 45 graves; first known interment: Florence Wright Robinson (d. 1932); Blackmon, Burden, Gadison, Hendrix, Robinson, Shorter and Townsend are common to this cemetery still in use (4) (24) (34)

Cemetery	Locale	Location	Church Affiliation and Remarks
Robinson	Inset - 137	T16N, R19E, Sec 5	Wiley Robinson Family Cemetery, located beside Brassell Cemetery; approximately 15 graves; first known interment Mary Robinson (d. 1954); additional surnames also found in this small active cemetery include Fitzpatrick, Gadison, Grant, Murdock, Works and Young (4) (24) (34)
Roxanna Churchyard	21 - NW	T15N, R18E, Sec 7	see Big Roxanna
Saint James	Inset - 166	T16N, R20E, Sec 21	Elberfeld, Halstrom and Peoples are known to be found here (24) (34)
Saint Johns	189 - NW	T16N, R18E, Sec 7	Saint Johns Episcopal Church, organized 1834; 45 graves are buried in the columbarium (34)
Saint Margarets	231 - NW	T16N, R18E, Sec 7	also known as East Oakwood; this large of over 1,100 interments cemetery is still in use; Allen, Biggio, Cassimus, Dix, Dowe, Duncan, Jones, Robinson, Toole and Troy are common to this cemetery (30) (34)
Saint Matthew	111 - NE	T15N, R20E, Sec 23	Saint Matthew Church; approximately 50 graves (30)
Saint Paul	Inset - 180	T15N, R20E, Sec 4	Saint Paul Church
Saint Paul	Inset - 173	T16N, R20E, Sec 27	Saint Paul Missionary Baptist Church founded in 1895; an active black cemetery divided into three parts with approximately 250 graves; first known interment: Sadie Carter (1913-1931); Brown, Carter, Coprich, Gibbs, Harris, McDade, Nelson, Robinson, Williams and Wright are common to this cemetery (20) (24) (30) (34)
Sanders-Niblett	78 - SE	T13N, R19E, Sec 18	see Chesser
Sand Creek	94 - SE	T13N, R20E, Sec 9	also known as Possum Trot Cemetery; approximately 90 graves; first known interment: infant Carter (b. & d. 1833); last known interment: Andrew T. Stubbs (1894-1973); Barnett, Crow, Dickey, Lee, Nuckolls, Stubbs, Terry and Willis are surnames common to this cemetery (4) (6) (24) (34)
Sankey	37 - SW	T14N, R17E, Sec 18	approximately 25 graves; first known interment: Carrie L. Sankey (1866-1894); last known interment: W. G. Carr (1927-2003); Cook, Fleming, Grant and Lockett are also found here (4) (34)
Scott	Inset - 131	T17N, R20E, Sec 32	1 marked grave with an interment from 1852 (4)
Seek and Follow	93 - SE	T12N, R19E, Sec 11	Seek and Follow A.M.E. Zion Church; approximately 50 graves; Fanny Matthews (1888-1914); Briggs, Curry, Givens, Huffman, Nickerson and Tillmon are common to this active cemetery (24) (30) (34)
Seibles Road	215 - NW	T15N, R18E, Sec 5	also known as Ware Cemetery, approximately 30 marked and over 100 unmarked graves; first known interment: Ross William Lee (1870-1895); last known interment: Ella Mae Wilson (1940-1973); Ballard, Brown, Burkett, Carwell, Coachman, Harris, Henderson, Huggins, Jackson, Jones, Lee, Lewis, Long, Lusane, Matthews, Morris, Patten, Robinson and Sankey are also found in this cemetery (24) (38)
Sentell	89 - SW	T12N, R18E, Sec 13	circa 1800s, approximately 205 graves; first known interment: James Ellison (1810-1852); Athey, Buckelew, Dandridge, Davis, Dendy, Ellison, English, Fannin, Garner, Lee, Mansel, McDowell, Milligan, Newman, Pearson, Royal, Scrushy and Weaver are surnames commonly found in this cemetery still in use (4) (34)
Serenity Gardens	18 - NW	T16N, R18E, Sec 16	located on the east side of Greenwood Cemetery; a large and active cemetery (4) (34)
Shackelford	29 - SW	T14N, R17E, Sec 16	approximately 75 graves; first known interment: James Shackelford (b. & d. 1834); Allen, Colquitt, Hutchinson, Reynolds, Shackelford and Williams are common to this cemetery still in use (4) (6) (24) (34)
Sharpe	38 - SW	T14N, R18E, Sec 30	approximately 500 graves; first known interment: James S. Sharpe (1740-1830); surnames common to this active cemetery include Arrington, Belser, Carter, Cody, Cope, Harrell, Huffman, Karr, Montgomery, Moore, Myrick, Noble, Norman, Sankey, Sellers, Sharp, Sharpe, Taylor and Williams (9) (33) (34)
Shiloh	193 - NW	T15N, R17E, Sec 33	Shiloh A.M.E. Zion Church
Snowdoun Valley	41 - NW	T15N, R18E, Sec 33	Snowdoun Valley Baptist Church; approximately 150 graves (30)
Sprague	39 - SW	T13N, R18E, Sec 5	approximately 35 graves; first known interment: Horace Boyd (1870-1888); Boyd, McLaney, Morse, Propst, Simmons, Smith, Stevens, Stough, Walter and Walters are found in this cemetery still in use (9) (24) (34)
Spring Hill	96 - SE	T13N, R20E, Sec 30	Spring Hill Baptist Church; approximately 100 graves; first known interment: Jesse Lee (1896-1919); Baines, Berry, Cogburn, Davis, Edwards, Gamble, Hooten, Hopkins, Jackson, Jones, Mullins, Nobles, Peacock, Reeves, Rollins, Stinson, Wilson and Wright are surnames common to this active cemetery (24) (30) (34)
Stokes	26 - NW	T15N, R17E, Sec 33	see Carter-Stokes
Stone Chapel	10 - NW	T16N, R16E, Sec 23	Stone Chapel A.M.E. Zion Church; approximately 95 graves; interments begin in 1931: Carter, Childrey, Dimbo, Duncan, Foster, Hammond and Williams are common to this active cemetery (34)
Stones	11 - NW	T16N, R16E, Sec 23	see Antioch
Strata	75 - SW	T12N, R18E, Sec 7	Strata Church, also known as Old Strata Cemetery; approximately 25 marked graves; first known interment: Suml Loisie (d. 1907); Anthony, Barcoanier, Barnes, Bell, Byrd, Caffey, Davis, Givan, McGruder, Myrick, Pettieway, Shaw, Taylor, Thompson and Watkins are found in this cemetery still in use (24) (30) (34)
Strokes	26 - NW	T15N, R17E, Sec 33	see Carter-Stokes
Suggs-Durden	232 - SW	T14N, R17E, Sec 26/27	approximately 30 graves; first known interment: Robert Carver (1816-1865); last known interment: Carrie C. Suggs (1876-1953); Bonham, Durden, Porter and Reynolds are also found here (16) (30) (34)
Tabernacle	23 - SW	T14N, R17E, Sec 30	Tabernacle Methodist Church; established in 1846 on land donated by Almon Sanderson; approximately 70 graves; first known interment: Daniel Webster Sanderson (1851-1865); Anderson, Brown, Cook, Dickey, Holmes, Owen, Sanderson, Tankersley and Venable are common to this cemetery still in use (1) (7) (34)
Taylor	Inset - 145	T16N, R19E, Sec 18	see McLemore-Taylor
Temple	Inset - 149	T16N, R20E, Sec 14	see Burch Hill
Troy Chapel	219 - NW	T15N, R18E, Sec 9	Troy Chapel A.M.E. Zion Church
Underwood	45 - SW	T14N, R18E, Sec 34	approximately 85 graves; first known interment: Mathew Underwood (1836-1862); Adams, Amason, Benbow, Boyd, Frye, Gibson, Houlton, Hundley, Lundbom, McCord, Mills, Mitchell, Orum, Pattishell, Pleasant, Rittneour, Sellers, Smith and Underwood are common to this cemetery still in use (4) (6) (24) (34)
Union Benevolent	3 - NW	T17N, R18E, Sec 16	see Flatwood

Cemetery	Locale	Location	Church Affiliation and Remarks
Urquhart	219 - SE	T13N, R19E, Sec 23	family of Norman Urquhart; approximately 100 unmarked graves dating from around 1825-1860; Janet Bethune Urquhart (1754-1840), Alexander Urquhart (1783-1843), John Urquhart (1774-1844), Rebecca Neally Urquhart (1780-1830) and Norman Urquhart (1750-1844) can be found here (24) (29) (30) (34)
Walter	43 - SW	T14N, R18E, Sec 34	Watler Family Cemetery, also known as Old Providence Presbyterian Church Cemetery; 8 graves; first known interment: Elizabeth J. Walter (1848-1852); last known interment: D. C. Walter (1839-1917); Boyd, Duncan, Stough and Suggs are surnames also found in this small cemetery no longer in use (10) (12) (24) (34)
Ware	215 - NW	T15N, R18E, Sec 5	see Seibles Road
Ware-Green	233 - NW	T16N, R18E, Sec 3	also known as Wareingwood Cemetery; behind Seton Haven off the Atlanta Highway; 9 graves; first known interment: Young Ware (1804-1826); last known interment: Judith Anthony Ware (1771-1856); Revolutionary War soldier Robert Ware (1759-1827) is found here, along with members of the Green (4) (5) (26) (29) (34)
Warrior Hill	217 - SE	T13N, R20E, Sec 28	Warrior Hill Baptist Church, approximately 25 graves; first known interment: Para Lee Frazier (1913-1990); Frazier, Gaston, Givens, Ivey, Norman, Provo and Townsend are common to this active cemetery (30) (34)
Waugh	Inset - 148	T16N, R20E, Sec 26	see Lucas Hill
Weeping Mary	86 - SW	T12N, R18E, Sec 1	approximately 200 graves; first known interment: Gandis Moseley (1857-1888); Arrington, Baskin, Bell, Fannin, Johnson, Jordan, Moore, Urquhart and Wright are common to this cemetery still in use (24) (34)
Wescott	Inset - 126	T16N, R19E, Sec 31	the graves of Anthony Sumpter (1865-1928) and George White (1830-1913) are known to be found here (24)
Westcott	13 - NW	T16N, R17E, Sec 23	Westcott Cemetery, established 1817; approximately 600 graves; first known interment: Mary Jane Hurst (1814-1835); surnames common to this active cemetery include Abercrombie, Adams, Alford, Baker, Brown, Caldwell, David, Davis, Dillard, Dupree, Graham, Harris, James, Johnson, Jones, Matthews, McCall, Milton, Pruitt, Robinson, Smith, Stokes, Stone, Turner, Vandiver, Watts and Wilson (24) (34)
White Cloud	79 - SW	T13N, R18E, Sec 11	White Cloud Baptist Church; approximately 175 graves; first known interment: Mollie Taylor (1885-1948); Barnes, Caffey, Carter, Gamble, Johnson, Luster, Moore, Patterson, Perry, Pettis, Poole, Pruitt, Scott, Taylor, Thomas, Walters and Wilkins are common to this active cemetery (30) (34)
Williams	Inset - 163	T16N, R20E, Sec 22	a black cemetery of approximately 15 graves; first known interment: Hattie Lomax (1867-1909); the surnames Hall, Jones and Williams are also common to this cemetery still in use (4) (19)
Williams-Lockhart	Inset - 124	T17N, R18E, Sec 25	see Marshall
Wilson-Houlton	206 - SE	T12N, R19E, Sec 17	see Houlton
Winfrey Oliver Place	Inset - 136	T16N, R19E, Sec 6	see Brown
Woodland Hills	35 - SW	T14N, R18E, Sec 7	see Forest Hills
Zuber	95 - SE	T13N, R20E, Sec 30	see Frazer-McLeod

Cemeteries of Unknown Name

Cemetery	Locale	Location	Church Affiliation and Remarks
Unknown	1 - NW	T16N, R17E, Sec 6	
Unknown	4 - NW	T17N, R18E, Sec 10	
Unknown	6 - NW	T16N, R16E, Sec 28	
Unknown	52 - NW	T15N, R18E, Sec 26	
Unknown	70 - SW	T13N, R17E, Sec 14	
Unknown	74 - SW	T13N, R18E, Sec 21	single grave
Unknown	104 - SW	T12N, R18E, Sec 25	
Unknown	114 - NE	T15N, R20E, Sec 22	just west of Haardt Cemetery
Unknown	Inset - 130	T17N, R19E, Sec 36	
Unknown	Inset - 133	T17N, R20E, Sec 35	
Unknown	Inset - 141	T16N, R19E, Sec 8	
Unknown	Inset - 144	T16N, R18E, Sec 13	
Unknown	Inset - 153	T16N, R19E, Sec 29	
Unknown	Inset - 154	T16N, R19E, Sec 28	
Unknown	Inset - 164	T16N, R20E, Sec 22	
Unknown	Inset - 167	T16N, R20E, Sec 22	
Unknown	Inset - 168	T16N, R20E, Sec 23	
Unknown	Inset - 170	T16N, R19E, Sec 26	near Ebenezer Church
Unknown	Inset - 171	T16N, R20E, Sec 30	
Unknown	Inset - 177	T16N, R20E, Sec 31	
Unknown	Inset - 178	T15N, R18E, Sec 1	
Unknown	Inset - 187	T15N, R20E, Sec 7	
Unknown	Inset - 188	T16N, R20E, Sec 9	
Unknown	Inset - 194	T15N, R18E, Sec 24	
Unknown	Inset - 195	T16N, R20E, Sec 1	

Cemeteries of Uncertain Location

Cemetery	Locale	Location	Church Affiliation and Remarks
Alford	not plotted	near Montgomery	Alford Family Cemetery; U.S. Congressman Julius Cesaer ***Alford*** (1799-1863) is buried here **(34)**
Amason	not plotted	behind the Tillery home in T13N, R19E, Sec 6	the graves of B.F. ***Amason*** (1852-1882) and Gilbert ***Lang*** (1811-1879) **(5)**
Arlington	not plotted	unknown	a new and active cemetery; ***Holtzer*** and ***Smith*** are found here **(34)**
Ashley	not plotted	Montgomery	John Griffin ***Ashley***, Sr. (1792-1844) is found here **(34)**
Ashley	not plotted	Catoma Creek Plantation	James Martin ***Ashley*** (1794-1836) is found here **(34)**
Barnett	not plotted	T16N, R20E, Sec 22	Samuel Barnett Cemetery; the graves of Samuel Prince ***Barnett***, Jr. (d. 1963), Irene C. ***Barnett*** (d. 1851) and Samuel N. ***Barnett*** (1909-1960) **(4) (20)**
Bellingers	not plotted	Montgomery	Susie ***Anderson*** (?-1940) is known to be found here **(34)**
Belser-Briar Hill	not plotted	approx. 1 mile off Mt. Zion Road, down a private road in Ramer	or Belzer Cemetery; the graves of Dora ***Russell*** (1913-1977), Justice ***Russell***, Sr. (1908-1978), Justice ***Russell***, Jr. (1932-1987), infant ***Russell*** (b. & d. 1956), and George ***Simmons*** (1859-1933) are known to be found here **(34)**
Benbow	197 - SE	T14N, R19E, Sec 31	the graves of Edward ***Benbow*** (1799-1853), Gershon ***Benbow*** (1770-1839), Mary Caroline ***Benbow*** (1846-1850), Agnes Theresa ***Underwood*** (1831-1856), and Mary Caroline ***Underwood*** (1851-1852) are known to be found here **(24)**
Berea	not plotted	Montgomery	***Cocks, Gorman*** and ***Vitollo*** are found here **(34)**
Bethlehem	not plotted	Davenport	Bethlehem Primitive Baptist Church, organized in 1833; first known interment: Zelpha ***Hinde*** (d. 1811); ***Bedsole, Dean, Finley*** and ***Jones*** are among early interments; this is perhaps additional information for #67, but our source sites 2 distinct Bethlehem's in southwest Montgomery County **(5)**
Bonham	not plotted	T14N, R17E, Sec 33	approximately 35 graves; first known interment: U.S. soldier Royal ***Thaxter*** (d. 1833); last known interment: Anderson William ***Mosley*** (1867-1928); ***Anderson, Armstrong, Ballard, Bonham, Mosley, Tatnell, Trammell, Varner*** and ***Warner*** are common to this cemetery **(4) (5) (34)**
Boyd-Eckwurzel	198 - SW	T13N, R18E, Sec 8	17 graves; first known interment: Walter ***Boyd*** (1796-1844); last known interment: Sarah Lyon Boyd ***Ekwurzel*** (1840-1924); ***Butler*** is also found here **(24) (34)**
Bozeman-Hill	not plotted	distantly in the woods behind Hills Chapel Church	Peter Edward ***Bozeman*** (1834-1896), Alice Lorena ***Stephens*** (1867-1894) and R.L. ***Hill*** (no dates) among numerous unmarked graves in an abandoned cemetery **(24) (33)**
Brantley	not plotted	in a field east of Pintlala	the graves of Elizabeth ***Brantley*** (d. 1855 at 52 years) and James ***Brantley*** (d. 1842 at 40 years) **(5)**
Browden Valley	not plotted	unknown	
Callaway	not plotted	Callaway Plantation at Snowdoun	cemetery has been destroyed; it once held 7 graves; first known interment: David ***Callaway*** (1794-1852); last known interment: J.B. ***Callaway*** (1820-1893); ***Davis, Dillehay*** and ***Taylor*** were once also found here **(4) (5)**
Carter	not plotted	T16N, R20E Sec 26	Alexander Carter Cemetery located on the Old Carter Plantation; 17 unmarked graves **(4)**
Cedars	not plotted	unknown	Cedars Plantation Cemetery; U.S. Congressman Constantine Willis ***Brewer*** (1844-1912) is known to be found here **(34)**
Chambers	not plotted	Montgomery	Lucy Riggins **Goldsmith** (1904-1939), George ***Hamilton*** (1873-1923), Mary Hood ***Hamilton*** (1898-1924) and Mollie Hood ***Taylor*** (1876-1937) are found here **(34)**
Cheshire	not plotted	unknown	
Choctaw Corner	not plotted	unknown	an active cemetery **(34)**
Civil War	not plotted	unknown	Civil War Cemetery; the grave of Radamanthus ***Ross*** (1846-1864) is known to be found here **(34)**
Clemons	not plotted	T16N, R20E, Sec 19	across from Grace Episcopal Church in Mount Meigs, the cemetery has been destroyed; John A. B. ***Clemens*** and Cassandra ***Hammock*** were known to be interred here **(4) (5)**
Cody-Odom	not plotted	unknown	
Concord	not plotted	unknown	Old Concord Methodist Church
County Line	not plotted	Montgomery	
Crawford	not plotted	off Virginia Loop Road	graves were moved to Kendall Cemetery in 1979 (1)
Curtis	not plotted	LeGrand	Ed Sankey (d. 1936), Georgia Sankey (d. 1941) and Will Sankey (1867-1941) are found here (34)
Curtis-Dyer	not plotted	unknown	
Dark Alley	not plotted	unknown	the grave of Renee Bethea Smith (1958-1993) is known to be found here (24)
Davenport	not plotted	Davenport	
Davis	not plotted	Old Hayneville Road, Pintlala	approximately 25 graves; first known interment: Prince Albert Howard (1906-1962); Battle, Davis, Harris, Mitchell, Smith and Williams are also found in this active cemetery (34)
Dillard	not plotted	Sprague	first known interment: William O. Dabney (1795-1835); last known interment: Mary Ann Arrington (1889-1941); Elsberry is also found here (34)
Dimmick-Edwards	not plotted	Washington Ferry Road in T16N, R17E, Sec 6	the grave of Edmund Edwards (d. 1865 at 63) (5)
Eiland	not plotted	unknown	Eiland-Caffey-Herrington Cemetery; the graves of Charles Caffey (1788-1860), Isaiah Eiland (1811-1882), Sarah A. Eiland (1817-1895), Almira Urquhart Herrington (1817-1895), and James Madison Herrington (1814-1873) are known to be found here (24) (34)
Eternal Rest	not plotted	Montgomery	an active Jewish cemetery affiliated with Temple Beth Or (34)
Farrior	not plotted	unknown	

Cemeteries of Uncertain Location (Continued)

Cemetery	Locale	Location	Church Affiliation and Remarks
Freeman	not plotted	.3 miles off Co. Rd. 70 in T13N, R19E, Sec 5	8 graves dating from 1851 (4)
Friendship	53 - SE	off Springhill Road, 2 miles west of Pine Level	see Old Swint
Fuller	not plotted	unknown	
Gilner	not plotted	unknown	Baldwin, Barnett, Blue, Brown, Davis, Duncan, George, Green, Jackson, Jones, Phillips, Pollard and Williams are common to this active cemetery of at least 260 graves (34)
Glen Haven	not plotted	unknown	Glen Haven Memorial
Golden Link	not plotted	Montgomery	an active cemetery; first known interment: Dallas Hale, Jr. (1912-1994); Glass, Poole and Ruggs are also found in this cemetery still in use (34)
Grady	203 - NE	T12N, R19E, Sec 19	
Graves	not plotted	T12N, R18E, Sec 11	4 graves dating from 1863 (4)
Graves Burying Ground	not plotted	.5 miles from Wamack Station next to the railroad	a survey done in 1936 reports this unfenced cemetery without protection from cattle; 22 graves; first known interment: William R. Graves (1818-1832); last known interment: Mellora Ann Graves (1826-1869); Clark, Fagan, Hinkle and Judge are also found here, if the cemetery has survived (1)
Greenwood	not plotted	Montgomery	Greenwood Serenity Gardens; a contemporary black cemetery of approximately 120 graves (34)
Griel Place	not plotted	Snowdoun	Viola Huffman (d. 1929) and Ira James (1915-1933) are found here (34)
Gunter	not plotted	Montgomery	Martha Harris Reid (d. 1922) is found here (34)
Helicon	not plotted	unknown	Helicon Baptist Church
Henry	not plotted	Ramer	Callie Rosie Milton (1910-1929) is found here (34)
Highland	not plotted	Montgomery	John Curtis Foshee (1902-1968) is known to be found here (34)
Hudson	not plotted	unknown	
Hunt	not plotted	Montgomery	Virginia Ann Hunt (1843-1916) is found here (34)
Jerusalem	not plotted	Montgomery	6 graves; first known interment: Maggie Walters Jenkins (1889-1928); last known interment: Laura Sharpe (1886-1951); Berry, Dean, Dozier and Young are also found here (34)
Jones	207 - SE	T13N, R19E, Sec 17	9 graves with interments between 1866 and 1940 (4)
Junkins	not plotted	T17N, R18E, Sec 19	off Co. Rd. 110 just before Hope Drive; 3 graves dating from 1871 (4)
Kilby	Kilby	Kilby Prison	the graves were moved to Mosely Cemetery in 1980; approximately 27 graves; first known interment: Horace DeVaughan (1892-1917); last known interment: Jeremiah Reeves, Jr. (1936-1958); Bouyer, Coleman, Dudley, Foster, Green, Mealer, Mims, Purifoy, Roper and Whale are common to this cemetery (4) (24) (34)
Killen-Barnes	Inset - 208	T15N, R19E, Sec 7	14 graves with interments dating from 1846 to 1926 (4)
Madison	not plotted	Hunter	approximately 20 graves; first known interment: Millie Bradford (d. 1926); Madison and Wyman are common to this cemetery still in use (34)
Marks Place	not plotted	near Mt. Meigs	the graves of Dr. William L. Royall (1827-1853) and Nathaniel Barnett (1729-1820) are found here (6) (34)
Mason	not plotted	Mason Road near Hope Hull	also known as Smith-Mason Cemetery, the grave of Ann Virginia Payne Venable (1873-1963) is known to be found here (24)
McLemore	not plotted	Mt. Meigs	plots at the old McLemore Place; the graves of Mayriam Brack (d. 1837 at 43 years), Lizzie Luckie (1856-1857), Martha Ann Pinkston (d. 1833 at 51 years) and Bolling H. Thompson (1829-1855) (6)
McNeill	not plotted	Pine Level	17 graves; first known interment: James McNeill (1782-1842); last known interment: J. M. Townsend (1832-1912); Cross, Dickson, McDade, Moore, Olin and Smilie are also found here (21)
Moore	160 - SE	T12N, R20E, Sec 31	also known as the Moore-Wingard Cemetery; approximately 40 graves; first known interment: Louisa J. Talbot (1807-1829); last known interment: Carrie Moore Wingard (1870-1955); Brown, Cargile, Curry, Duglas, Dyer, Lawrence, Moore, Raughton, Tally, Talley and Wingard are also found in this cemetery (24) (30) (34)
Moore	not plotted	near Mount Carmel in T13N, R17E, Sec 28	53 graves with interments between 1851 and 1955 (4)
Mount Olive	not plotted	Pine Level	Mount Olive Missionary Baptist Church

Cemeteries of Uncertain Location (Continued)

Cemetery	Locale	Location	Church Affiliation and Remarks
Old Hopewell	not plotted	Ramer	Eliza Jane Ellis (1830-1900), Isaac N. Ellis (no dates), Catharinah Dorothy Turnipseed (1796-1860), Nicholas Merryweather Turnipseed (1830-1854) and Samuel Turnipseed (1790-1848) are found here (34)
Old Swint	53 - SE	off Springhill Road, 2 miles west of Pine Level	also known as Springhill, Friendship, Wright Cemetery; approximately 20 graves; first known interment: Jessie Carter (b. & d. 1848) or Henry Carter (1844-1848); last known interment: Jack Wheelwright (1925-1941); Battle, Dickson, Garrard, Guice, Swint and Wright are also found here (1) (24) (34)
Perry-Rutland	not plotted	3 miles east of Cecil	27 graves; first known interment: Teresa D. Allen (1814-1846); last known interment: William J. Rutland (1862-1924); Edson, Perry and Rutland are common to this cemetery (6)
Pintlala	not plotted	Pintlala	first known interment: Maria Palmer (d. 1843 at 47 years); Lewis and Stacey can also be found here (5) (13)
Pippen	not plotted	off County Road 39 in T14N, R19E, Sec 7	approximately 10 graves; first known interment: Mary Graves (1793-1859); last known interment: C.W. Stevens (1831-1911); Gibson is also found here (4) (6) (13)
Raoul	not plotted	Merry	no markers remain; McDonald and Raoul are known to be buried here (5)
Reese	not plotted	Montgomery	Dorcas Lightfoot (d. 1916) is found here (34)
Rives	not plotted	Montgomery	Ann Rivers Rives (d. 1854) and John Rives (1765-1837) are found here (34)
Rockdale	not plotted	LaPine	Rockdale Baptist Church; the grave of Liza Berry (1860-1932) is known to be found here (24)
Sanders	not plotted	Marler Road, Mount Meigs	approximately 25 graves; first known interment: James Lewis Perkins (1926-1958); Nelson, Thompson, Thrasher and Wright are common to this active cemetery (34)
Siloam	not plotted	unknown	
Smiley	not plotted	Snowdoun	approximately 20 graves dating from 1938-present (30)
Smith	not plotted	Mason Road near Hope Hull	see Mason
Springhill	53 - SE	off Springhill Road, 2 miles west of Pine Level	see Old Swint
Staggers	not plotted	Lapine	Prince Boykin, Jr. (1887-1952) is known to be found here (34)
State Prison	not plotted	unknown	first known interment: Silena Gilmore (?-1930); until the interment of Aaron Lee Jones (1952-2007), the cemetery had been previously unused since 1956; Austin, Bonner and Wilson are also found here (34)
Steep Creek	not plotted	Co. Rd. 37, Hope Hull	
Sugar Ridge	not plotted	unknown	Sugar Ridge Church of Christ
Thompson	not plotted	Atlanta Highway, 11 miles east of Montgomery	8 graves dating from 1833 to 1857; Brack, Luckie, Pinkston and Thompson are found here (4) (12)
Thweatt	not plotted	Carter Hill Road	Union Chapel Church; approximately 40 graves; first known interment: Martha Jones (1851-1852); last known interment: Nannie Louise Olin Thweatt (1858-1926); McNeil, Stubbs and Thweatt are common to this cemetery (4) (5)
United Faith	not plotted	Old Hayneville Road past Sharpe Cemetery	16 graves; Flynn, Jones, Lowery, McCree and Osborne are common to this new and active cemetery (34)
Unknown	not plotted	off McLemore Rd. just north of intersection with U.S. 80	9 graves in an overgrown and vandalized cemetery; first known interment: Harriet Milton (d. 1932); last known interment: Otis Dowell (d. 1959) (2)
Waller-Williams	216 - SW	T13N, R18E, Sec 26	approximately 20 graves; first known interment: Mary Caffey (1786-1851); last known interment: Peyton Ward Williams (1886-1965); Caffey, Urquhart, Waller and Williams are common to this cemetery (14) (34)
Weeping Willow	not plotted	Co. Rd. 101 north of Mamie in T14N, R20E, Sec 9	
White Lilly	not plotted	unknown	a contemporary cemetery; Huby Smith (1920-2005) is known to be found here (24) (34)
Wilson	206 - SE	T12N, R19E, Sec 17	see Houlton
Wright	53 - SE	off Springhill Road, 2 miles west of Pine Level	see Old Swint

Sources

1. AlGenWeb Archives. *Montgomery County, Alabama.* 1 March 2006. <ftp://ftp.rootsweb.com/pub/usgenweb/al/montgomery/cemeteries/>.
2. Franklin, Lisa. *Tracking Your Roots.* 14 November 1997. <http://members.aol.com/GenWebLisa/mtgycem1.htm>.
3. Moffett, Dorothy and William Armistead. *Beneath Southern Sod.* published by the authors, 1964.
4. Personal correspondence with Billie R. Capell of Montgomery, Alabama.
5. *Cemeteries, Montgomery County, Alabama, Book 1.* unpublished manuscript prepared by the Records Management Division of the Department of Archives and History, Montgomery, Alabama. no date.
6. *Cemeteries, Montgomery County, Alabama, Book 2*. unpublished manuscript prepared by the Records Management Division of the Department of Archives and History, Montgomery, Alabama. no date.
7. Personal correspondence with Rae Venable Calbert of Pearland, Texas.
8. *Alabama Genealogical Society Magazine.* Vol. 16. Birmingham, Alabama: The Society, 1982.
9. *Alabama Genealogical Society Magazine.* Vol. 20. Birmingham, Alabama: The Society, 1988.
10. *Alabama Genealogical Society Magazine.* Vol. 22. Birmingham, Alabama: The Society, 1990.
11. *Alabama Genealogical Society Magazine.* Vol. 27. Birmingham, Alabama: The Society, 1995.
12. Thomas, Betty Wood. *The Alabama Genealogical Register.* Vol. 6, No. 4. Columbus, Mississippi: Blewett Co., December, 1964.
13. Selected Cemeteries of Montgomery County, Alabama. copied by Miriam Brewer and Frank Richardson, 1933-1938, an unpublished manuscript held by the Alabama Department of Archives and History, Montgomery, Alabama.
14. *Montgomery County Genealogical Society Quarterly.* Vol. 1, No. 1, Montgomery: The Society, Winter, 1994.
15. *Montgomery County Genealogical Society Quarterly.* Vol. 1, No. 2, Montgomery: The Society, Spring, 1994.
16. *Montgomery County Genealogical Society Quarterly.* Vol. 2, No. 1, Montgomery: The Society, Winter, 1995.
17. *Montgomery County Genealogical Society Quarterly.* Vol. 2, No. 2, Montgomery: The Society, Spring, 1995.
18. *Montgomery County Genealogical Society Quarterly.* Vol. 2, No. 4, Montgomery: The Society, Fall, 1995.
19. *Montgomery County Genealogical Society Quarterly.* Vol. 3, No. 1, Montgomery: The Society, Winter, 1996.
20. *Montgomery County Genealogical Society Quarterly.* Vol. 3, No. 2, Montgomery: The Society, Spring, 1996.
21. Hageness, MariLee Beatty. *Alabama Church and Family Cemeteries, Book 3.* privately published, 1997.
22. Edge, Lynn. "Narrow Houses". *The Birmingham News*. October 24 1999.
23. Personal Interview with Tony Neatherly of Tuscaloosa, Alabama.
24. *Montgomery County Cemeteries.* 20 January, 2013. <http://www.findagrave.com/grave/lal.html>.
25. 8 May 2000. <http://www.interment.net/data/us/al/montgomery/barnette/htm>.
26. AlGenWeb Archives. *Montgomery County, Alabama*. 14 July 2005. <ftp://ftp.rootsweb.com/~almontgo/cemeteries/oldphilacem.htm>.
27. Personal correspondence with Ted Urquhart of Montgomery, Alabama.
28. Personal interview with Alice Harp of Bull City, Alabama.
29. *The Heritage of Montgomery County, Alabama, Vol. 51.* Clanton, Alabama: Heritage Publishing Consultants, Inc., 2001.
30. Alabama Cemetery Preservation Alliance. 15 May 2013. <http://www.alabama-cemetery-preservation.com>.
31. Personal correspondence with Gary Burton of Montgomery, Alabama.
32. AlGenWeb Archives. *Montgomery County, Alabama.* 29 May 2006. <http://ftp.rootsweb.com/pub/usgenweb/al/montgomery/cemeteries>.
33. AlGenWeb Archives. *Montgomery County, Alabama.* 7 May 2007. <http://ftp.rootsweb.com/pub/usgenweb/al/montgomery/cemeteries>.
34. *Montgomery County Cemeteries*. 11 April 2016. <http://www.findagrave.com>.
35. *Bethel Cemetery*. 1 November 2000. <http://www.pintlalabaptist.com>.
36. *Saving Graves*. 1 November 2000. <http://www.savinggraves.com/usa/al/stokes.htm>.
37. Personal correspondence with Steve Jones of the University of Alabama Office of Archaeological Research, Moundville, AL
38. Personal correspondence with Frank Brown of Montgomery, Alabama.

Numerical List of Cemeteries

1. Unknown
2. Oakwood
3. Flatwood
3. Union Benevolent
4. Unknown
5. Mount Sinai
6. Unknown
7. Cantelous
8. Mount Moriah
8. Mount Zion
9. Kendall
9. Kindle
10. Stone Chapel
11. Antioch
11. Stones
12. Memorial Heights
12. Montgomery Memorial
13. Westcott
14. Mountain Hill
15. Greenwood
16. Remount Park
17. Lincoln
18. Serenity
19. Joseph
20. Garrison
21. Big Roxanna
21. Roxanna
22. Charles Place
23. Tabernacle
24. Murrell
24. Parmer
25. Moseley
26. Carter-Stokes
26. Stokes
26. Strokes
27. Beulah
28. Bethel
29. Shackelford
30. Ball
31. Hope Hill
31. New Center
32. Ganey
33. McCoon
34. Canaan
35. Forest Hills
35. Meadowlawn
35. Woodland Hills
36. Levenia
37. Sankey
38. Sharpe
39. Sprague
40. Jericho
41. Snowdoun Valley
42. Calvary
43. Walter
44. New Jerusalem
45. Underwood
46. Jackson
47. Mount Zion
48. Kennedy
48. Cantey
49. Howell
50. New Providence
51. Jackson Prospect
52. Unknown
53. Friendship
53. Old Swint
53. Springhill
53. Wright
54. Mount Olive
55. Panhandle
56. Jerusalem
56. Barnett
57. King
58. Orange
58. Moody
59. Meriwether
60. Brair Hill
61. Carter Hill
62. Elizabeth
63. Big Zion
64. Hickory Grove
65. Rehobeth
65. Guys Village
66. Mount Carmel
67. Bethlehem
68. Moores Chapel
69. Friendship
70. Unknown
71. Mount Thursday
71. Bell
72. Bethesda
73. Pleasant Hill
74. Unknown
75. Strata
76. Fair Prospect
77. Oakdale
78. Sanders-Niblett
78. Chesser
79. White Cloud
80. Hood
81. Orme
82. Pilgrim
83. Galilee
84. Hickory Chapel
85. Ramer
86. Weeping Mary
87. McLendon
88. Ebenezer
89. Sentell
90. Dublin
91. Friendship
92. Hills Chapel
93. Seek and Follow
94. Sand Creek

Numerical List of Cemeteries (Continued)

94. Possum Trot
95. Zuber
95. Frazer-McLeod
96. Spring Hill
97. Pine Level
98. Mount Zion
99. Pine Level
100. Old Mount Pleasant
101. Bethesda
102. New Hope
103. Philadelphia
103. Old Philadelphia
104. Unknown
105. Pleasant Grove
105. Pleasant Hill
106. Garner
107. Fannin
108. Pisgah
109. Macedonia
110. Orion
111. Saint Matthew
112. Barnette
113. Haardt
114. Unknown
115. Mathis
116. Gilmer
117. Marks-Mathews
118. Mathis
119. Morning Star
120. Beligan
121. Bledsoe-Breedlove
122. Robinson
123. Madison Park
124. Marshall
124. Williams & Lockhart
125. Robinson
126. Wescott
127. Augusta
128. Lucas
128. Old Augusta
129. Cooks Station
130. Unknown
131. Scott
132. Hickory Bend
133. Unknown
134. Eastwood
135. Brassell
136. Brown
136. Winfrey Oliver Place
137. Robinson
138. Peck
139. New Home
140. New Canaan
140. Canaan
141. Unknown
142. Larkin
143. Green
144. Unknown
145. McLemore-Taylor
145. Taylor
146. Antioch
146. Lucas Brown
147. Mount Olive
148. Lucas Hill
148. Waugh
149. Temple
149. Birch Hill
150. Holt
151. Flora
152. Freeman
153. Unknown
154. Unknown
155. Number Four
155. Red Eagle
156. Pinkston
157. Ray
158. Charles
158. Ashurst
159. Mount Meigs
159. Murdock Chapel
160. Moore
161. Grace
161. Raoul
161. Pinkston
162. Mitchell
163. Williams
164. McDade Plantation
165. Manning Springs
165. McDade
166. Saint James
167. Unknown
168. Unknown
169. Handey-Nicholson
170. Unknown
171. Unknown
172. Fuller
172. Gilder
173. Saint Paul
174. Peace
175. Judkins
176. Glory Hill
177. Unknown
178. Unknown
179. Jones
179. Barachias
180. Saint Paul
181. Browder
181. Brightner
181. Brighter
182. Hill
183. Cecil
183. Brewer Memorial
184. Pilgrim
185. Freeny
186. Barnes
186. Perrys Mill
187. Unknown
188. Unknown
189. Saint Johns
190. Center Point
191. Flowers
192. Mount Zion
193. Shiloh
194. Unknown
195. Unknown
196. Alabama Heritage
197. Benbow
198. Boyd-Eckwurzel
199. Day
200. Degerholm
201. Falconer
201. Henry Plantation
202. Georgia Washington
203. Grady
204. Gunter
204. Hall
205. Harper
206. Houlton
206. Wilson-Houlton
207. Jones
208. Killen-Barnes
209. Livingston
210. McGehee
211. McPherson
212. Mount Neboh
213. First Methodist
214. Harris
214. Pine Crest
214. Evergreen
215. Seibles Road
215. Ware
216. Waller-Williams
217. Warrior Hill
218. Dabney
219. Troy Chapel
220. Blount
221. Bibb
222. Booth
223. Old Elam
224. King
225. Brady
226. Community
227. Elizabeth
228. Holmes Plantation
229. Primus
230. Old Augusta
231. Saint Margaret's
231. East Oakwood
232. Suggs-Durden
233. Ware-Green

MORGAN COUNTY

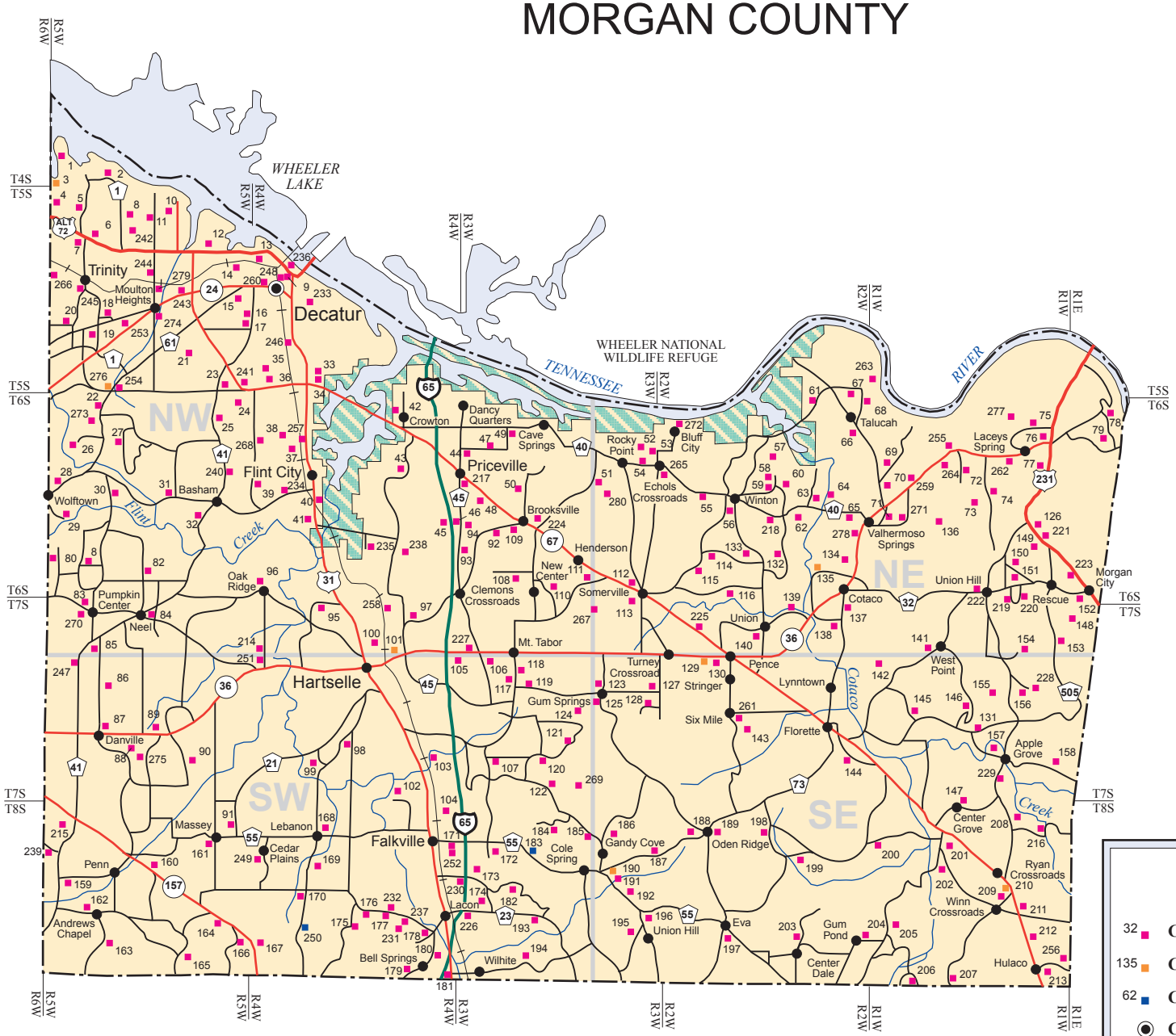

Legend

- 32 Cemetery of known name and location
- 135 Cemetery of unknown name
- 62 Cemetery of uncertain location
- County seat
- City, town or village

Produced by the Dept. of Geography
College of Arts and Sciences
The University of Alabama

Cemetery	Locale	Location	Church Affiliation and Remarks
Adkins	35 - NW	T5S, R4W, Sec 31	approximately 20 marked and 30 unmarked graves; first known interment: Rachel ***Harris*** (1873-1900); ***Adkins, Collier, Garth, Johnson*** and ***McDaniel*** are also found in this active cemetery **(2) (23)**
Andrews Chapel	162 - SW	T8S, R5W, Sec 20	Andrews Chapel Missionary Baptist Church; approximately 375 graves; first known interment: Harriet D. ***Wakefield*** (1834-1846); ***Asherbranner, Bell,*** *Bibb,* ***Blevins, Brown, Burgess, Carter, Cash, Caudle, Childers, Davis, Evans, Gibson, Gray, Hart, Hill, Hogan, Jarrett, Jones, Kilpatrick, Legg, McClellan, Morris, Parker, Penn, Sherrill, Turrentine*** and ***Wilhite*** are common to this cemetery still in use **(2) (23)**
Annunciation of the Lord	268 - NW	T6S, R4W, Sec 7	Annunciation of the Lord Catholic Church Columbarium; approximately 45 graves; first known interment: Mary Birt ***Neiswinter*** (1890-1981); ***Brown, Casciano, Hall, Klietz, Reed*** and ***Timphony*** are common to this contemporary cemetery **(23)**
Antioch	140 - NE	T7S, R2W, Sec 9	Antioch United Methodist Church organized in 1885; approximately 475 graves; first known interment: Oatis H. ***Neill*** (1895-1896); ***Bailey, Brindley, Chunn, Clemons, Compton, Dean, Fowler, Garlen, Grantland, Grubbs, Hamilton, Humphrey, Jackson, Johnson, Johnston, Lyle, Lynn, Leeth, Mason, Maxwell, Moon, Neill, Riley, Russell, Smith, Turner, Turney*** and ***Walker*** are common to this active cemetery **(1) (23)**
Austin	241 - NW	T5S, R5W, Sec 36	approximately 10 graves; first known interment: Francis A. ***Austin*** (1836-1878); last known interment: Charles Henry ***Austin*** (d. 1933); ***Hudson*** and ***White*** are also found here **(2) (23)**
Ballinger	61 - NE	T5S, R2W, Sec 35	approximately 40 marked and 25 unmarked graves; first known interment: Edward ***Ballenger*** (1761-1823); ***Ballinger, Henderson, Linderman, Norman, Oliver, Sharp, Waddell*** and ***Wilhoite*** are also found in this active cemetery **(1) (23)**
Banks Street	248 - NW	T5S, R4W, Sec 18	see Layfayette Street
Barnetts Chapel	267 - NE	T7S, R3W, Sec 2	Barnetts Chapel Pentecostal Church; the graves of Gracie Key ***Barnett*** (1907-1976) and Zack ***Barnett*** (1905-1973) are found in this cemetery **(23)**
Bartee	76 - NE	T6S, R1W, Sec 12	see Laceys Spring
Basham	32 - NW	T6S, R5W, Sec 23	Basham Chapel United Methodist Church; approximately 450 marked and 85 unmarked graves; first known interment: Sarah E. ***Campbell*** (1843-1878); ***Braswell, Brothers, Earwood, Fischer, Frederick, Gravitt, Hubbard, Jones, Lamon, Lane, Lewis, Looney, Martin, Mayfield, McCleskey, Means, Norris, Roberts, Schlosser, Smith, Thompson, Vandiver*** and ***Washburn*** are common to this cemetery still in use **(2) (23)**
Bean	217 - NW	T6S, R3W, Sec 18	7 graves of members of the ***Bean*** family; first known interment: Mary A. M. ***Bean*** (1865-1866); last known interment: Mary Ann Garner ***Bean*** (1827-1898) **(1) (23)**
Beasley	229 - SE	T7S, R1W, Sec 35	the graves of Emmett Othell ***Beasley*** (1921-1981), Frances Marie ***Beasley*** (1927-2003), Emmett Earl ***Beasley*** (1947-2013) and Gene ***Beasley*** (1968-2015) **(1) (23)**
Bell Springs	180 - SW	T8S, R4W, Sec 25	also known as Wilhite Station Cemetery; approximately 430 marked and 50 unmarked graves; first known interment: Jonathan Maloom ***Hart*** (1889-1890); ***Cobb, Cole, Collum, Cook, Coots, Davis, Denton, Downs, Eason, Hand, Harris, Hart, Higdon, Hogan, Hopper, James, Johnson, Lacy, Looney, Lynn, McReath, Mechaw, Shedd, Speakman, Sullins*** and ***Yarbrough*** are common to this active cemetery **(2) (23)**
Belle-Nebo	11 - NW	T5S, R5W, Sec 9	also spelled Bell; Belle Primitive Baptist Church; approximately 300 graves; first known interment: Susan ***Kimble*** (d.1876); ***Allen, Booker, Broom, Burt, Clopton, Davis, Fletcher, Grundy, Lyle, Matthews, Neville, Powell, Robinson, Smith, Thompson, Townsend, Watkins*** and ***Wiggins*** can be found here **(23) (25)**
Bellview	28 - NW	T6S, R5W, Sec 18	also spelled Belleview; Bellview Baptist Church; approximately 250 graves; first known interment: Martha F. ***Roper*** (1841-1887); ***Bates, Casteel, Gilliland, Harris, Hawkins, Hill, Hopper, Kent, Johnson, Jones, McCulloch, Roper, Sapp, Smith, Sowers, Wade*** and ***Wimbs*** are common to this active cemetery **(2) (23)**
Bethel	97 - NW	T7S, R4W, Sec 3	Bethel Baptist Church; approximately 815 graves; first known interment: Johnathan ***Hartsell*** (1825-1863); ***Ashworth, Ball, Ballew, Belew, Bentley, Bishop, Burleson, Couey, Foster, Glasscock, Griffin, Griffith, Halbrooks, Hartsell, Jones, Kent, Lanier, McCall, McClanahan, Osborn, Sanders, Slate, Smith, Stephenson, Thomas, Wallace, White, Wilson*** and ***Wright*** are common to this active cemetery **(2) (23)**
Bethel	204 - SE	T8S, R1W, Sec 19	Bethel United Methodist Church; approximately 700 graves; first known interment: Minnie ***Shadix*** (b. & d. 1903); ***Alexander, Brown, Buckelew, Burnett, Caudle, Cobbs, Eddleman, Graham, Green, Hall, Hawkins, Holcomb, Holmes, Hopper, Humphries, Johnson, Kelley, King, Mardis, Miller, Millwood, Miner, Moore, Murphree, Shaddix, Smith, Vincent*** and ***Whitworth*** are common to this cemetery still in use **(1) (23)**
Bethlehem	106 - SW	T7S, R3W, Sec 8	Bethlehem Baptist Church; at least 40 graves; first known interment: Rev. William Tandy ***Cobb*** (1851-1928); ***Blevins, Cook, Dutton, Halbrooks, Martin*** and ***Wimberley*** are common to this cemetery still in use **(15) (23)**
Bishop	43 - NW	T6S, R4W, Sec 14	approximately 90 marked and 90 unmarked graves; first known interment: D. ***Kirkland*** (1783-1863); ***Atkins, Bennich, Burleson, Coburn, Mayfield, Sandlin*** and ***Waddell*** are common to this active cemetery **(2) (23)**
Blackwell	33 - NW	T5S, R4W, Sec 32	approximately 60 marked and several unmarked graves; first known interment: John ***Thurman*** (d. 1840 at age 80); the cemetery was not used again until 1920; ***Baker, Burt, Butler, Dancy, Duke, Evans, Garner, Gilbert, Gill, Holly, Matthews, Miller, Parker, Stover*** and ***Wilkerson*** are common to this active cemetery **(2) (23)**
Blackwell	34 - NW	T5S, R4W, Sec 32	17 graves; first known interment: Elizabeth Tyler ***Blackwood*** (1755-1828); last known interment: Paul Hundley ***Blackwell*** (b. & d. 1915); ***Lyle*** and ***Wilkinson*** are also found here **(2) (23)**
Blankenship	224 - NW	T6S, R3W, Sec 21	the only marked grave is that of Hezekiah ***Blankenship*** (1835-1864) **(1)**
Blue Springs	144 - SE	T7S, R2W, Sec 25	Blue Springs Baptist Church; approximately 560 marked and 185 unmarked graves; first known interment: James Addison ***Ratliff*** (1856-1861); ***Barnett, Bartlett, Blevins, Blocker, Bowling, Briscoe, Brown, Clayton, Couey, Dunn, Edmonson, Evans, Fowler, Garrett, Griffin, Gurley, Knighten, Maze, McCarley, Morrow, Peck, Orme, St. John, Tanner, Vinsant*** and ***Weaver*** are common to this cemetery still in use **(1) (23)**
Bouldin	21 - NW	T5S, R5W, Sec 34	see Crow
Breeding	58 - NE	T6S, R2W, Sec 16	also known as Lyle or Garrison Cemetery; approximately 10 marked and 3 unmarked graves; first known interment: Louisah Glover ***Garrison*** (1828-1874); last known interment: Omer Octavious ***Breeding*** (1859-1954); ***Johnston*** is also found here **(1) (23)**
Breeding	60 - NE	T6S, R2W, Sec 16	approximately 20 marked graves as well as 20 with fieldstones only; first known interment: Mason ***Breeding*** (1770-1827); last known interment: Mary Louisa Whitten ***Breeding*** (1849-1918); ***Draper, Grantland*** and ***Russell*** are also found here **(1) (16) (23)**
Brindley	125 - SE	T7S, R3W, Sec 14	also known as Wilson or Wilson-Brindley Cemetery; 15 graves; first known interment: Daniel ***Oldacre*** (1811-1855); last known interment:; Hanby Watts ***Brindley*** (1874-1937); ***Collins, Fowler, Oldacre, Tapscott*** and ***Wilson*** are also found in this cemetery **(1) (23)**
Briscoe	142 - SE	T7S, R1E, Sec 7	5 graves of the ***Briscoe*** family: M. (d. 1888), Mary Nunn (no dates), Sarah (1793-1873)' John (1815-1868) and William Thomas (1789-1873) **(1) (23)**
Brown and Roberts	80 - NW	T6S, R5W, Sec 30	see Roberts
Bryants Chapel	207 - SE	T8S, R1W, Sec 28	also known as Widners Cemetery; the graves of William T. ***Nunnelly*** (b. & d. 1884), Rosa Mercer ***Maze*** (1832-1884), and John ***Maze*** (d. 1894) along with 9 unmarked graves **(1) (23)**
Burleson	235 - NW	T6S, R4W, Sec 27	approximately 15 graves; first known interment: Elizabeth ***Burleson*** (1825-1827); last known interment: Martha Alice ***Dinsmore*** (1853-1910); ***Byrd***, ***Humphries*** and ***Turney*** are also found in this cemetery **(2) (23)**
Burleson	23 - NW	T5S, R5W, Sec 36	also known as Stephenson-Burleson Cemetery, established 1835; approximately 40 marked graves, several unmarked; first known interment: Elizabeth Jane ***Stephenson*** (1834-1835); last known interment: Caroline George ***Lipscomb*** (1853-1942); ***Burleson, Byrd, Downs, Garrett*** and ***Murphey*** are also found here **(2) (23)**
Burningtree	45 - NW	T6S, R4W, Sec 13	Burningtree Memorial Gardens; approximately 1,375 graves dating from 1967; Oscar Dee ***Varner*** (1909-1983) is known to be found here; an active cemetery **(2) (23) (26) (27)**
Burt	2 - NW	T4S, R5W, Sec 32	3 graves; William H. ***Burt*** (1829-1879) and Henry W. ***Kimball*** (d. 1919) and Mary ***Robinson*** (1884-1911); a TVA survey from the 1930's reports evidence of 143 graves **(2) (14) (23)**
Calvary	253 - NW	T5S, R5W, Sec 2	Calvary Memorial Gardens; over 370 graves; ***Aldridge, Bailey, Bates, Cowley, Flowers, Garth, Gray, Jackson, Johnson, Jones, Lanier, Lewis, Manning, Mason, Matthews, Mosley, Orr, Robinson, Satchel, Smith, Sykes, Taylor, Tucker*** and ***Williams*** are common to this active contemporary cemetery **(23)**
Campbell	112 - NE	T6S, R3W, Sec 36	no evidence of tombstones **(1)**

Cemetery	Locale	Location	Church Affiliation and Remarks
Campground	160 - SW	T8S, R5W, Sec 10	approximately 160 marked and 100 unmarked graves; first known interment: Nancy P. ***Bibb*** (1833-1872); ***Bibb, Elliott, Fowler, Garner, Jackson, Jones, Lampkin, Lee, Mason, McGinnis, Miller, Mitchell, Orr, Patterson, Sharpley, Turney, Wilhite*** and ***Williams*** are common to this active cemetery **(12) (23)**
Cedar Creek	103 - SW	T7S, R4W, Sec 25	Cedar Creek Free Will Baptist Church; approximately 560 graves; first known interment: Ospher ***Mayhall*** (1880-1881); ***Armstrong, Atchley, Brewer, Clark, Derrick, Dunkin, Dutton, Evans, Foote, Free, Fricke, Harden, Henry, Holmes, Jackson, Johnson, Lockhart, Lott, Meister, Moore, Murphy, Nuby, Pannell, Parker, Shaneyfelt, Sivley, Smith, Townsend, Wiley*** and ***Wright*** are common to this active cemetery **(23)**
Cedar Plains	249 - SW	T8S, R4W, Sec 8	Cedar Plains Christian Church, originally known as Wood Family Cemetery, established 1837; approximately 20 marked and 10 unmarked graves; first known interment: Frank M. ***Wood*** (1863-1884); last known interment: Mary Jane ***Wood*** (1833-1922); ***Burte, Gibson, Morris, Patterson, Tucker, Wallace*** and ***Wilhite*** are also found here **(2) (23)**
Center Grove	147 - SE	T7S, R1W, Sec 33	also known as New Salem Baptist Church Cemetery, approximately 375 graves, many marked with fieldstones; first known interment: Mahala Ann ***Wade*** (1841-1902); ***Banks, Beavers, Briscoe, Collins, Crawford, Couey, Dunn, England, Fowler, Goodwin, Griffin, Jaquess, Leeth, Light, McKee, Oden, Parker, Ryan, Smallwood, Taylor, Vice*** and ***Willis*** are common to this cemetery still in use **(1) (21) (23)**
Center Springs	56 - NE	T6S, R2W, Sec 21	Center Springs United Methodist Church, approximately 540 graves, 35 marked with fieldstones; first known interment: William M. ***McCarley*** (1808-1884); ***Allen, Bomar, Breeding, Butler, Campbell, Champion, Charest, Day, Dunaway, Freeze, Grizzard, Hammack, Henderson, Lemmond, Lyle, McCarley, McGee, Sharp, Sivley, Taylor, Turney, Webster, Whitten*** and ***Winton*** are common to this active cemetery **(1) (23)**
Chapel Hill	27 - NW	T6S, R5W, Sec 9	also known as Russell Cemetery; approximately 135 marked and 150 unmarked graves; first known interment: Jane E. ***Kitchen*** (1830-1864); ***Barnes, Bates, Bradley, Braswell, Cockrell, Daniel, Evans, Gay, Hill, Hokett, Lamon, McMurry, Owen, Russell*** and ***Smith*** are common to this cemetery still in use **(2) (23)**
Chatman	68 - NE	T5S, R2W, Sec 36	see Draper
Chestnut Grove	25 - NW	T6S, R5W, Sec 2	former site of Chestnut Grove Methodist Church; once known as the Long Family Cemetery; approximately 190 graves; first known interment: the infant of Mary ***Means*** (b. & d. 1823); ***Brand, Braswell, Brinkley, Brown, Cain, Gibson, Grizzard, Hazel, Herdon, Johnson, Jones, Long, Means, Milam, Miller, Mitchell, Ponder, Reed, Stovall, Thomas*** and ***Woodall*** are common to this cemetery last used in 2000 **(2)(23)**
Childers	188 - SE	T8S, R2W, Sec 6	approximately 80 marked and 15 unmarked graves; first known interment: infant ***Woods*** (b. & d. 1886); ***Childers, Henning, Reeves, Sterling, Whitley*** and ***Woods*** are common to this active cemetery **(1) (23)**
Chunn	70 - NE	T6S, R1W, Sec 18	6 marked 15 unmarked graves; first known interment: Lancelot ***Chunn***, Jr. (1764-1830); last known interment: Benjamin Lee ***Chunn*** (1814-1896); ***Spencer*** is also found here **(1) (23)**
Collier	49 - NW	T6S, R3W, Sec 8	approximately 40 graves; first known interment: Addison ***Ratliff*** (1817-1869); ***Beverly, Collier, Crow, Hughes, Inman, Ratliff, Stewart*** and ***Witt*** are common to this cemetery still in use **(1) (23)**
Collins	134 - NE	T6S, R2W, Sec 25	approximately 45 marked and 40 unmarked graves; first known interment: Mary R. ***Rolfe*** (1848-1864); ***Collins, Hough, McCutchen, McCutcheon, Riddle*** and ***Rolfe*** are common to this active cemetery **(1) (23)**
Compton	156 - SE	T7S, R1W, Sec 14	also known as Compton-Curry Cemetery, approximately 40 graves, many of which are unmarked; first known interment: John Moses ***Curry*** (1850-1890); ***Bailey, Bowling, Compton, Curry, Henderson, Jowers, Kelley, McAnally, McPeters, Napier, Smallwood*** and ***Tolton*** are common to this active cemetery**(1) (11) (23)**
Congregation B'nai Jacob	13 - NW	T5S, R5W, Sec 13	see Decatur
Cook	192 - SE	T8S, R3W, Sec 11	also known as Gandy Cove Cemetery; approximately 400 marked and 40 unmarked graves; first known interment: Mary ***Gandy*** (1808-1811); ***Alford, Baker, Brown, Chappell, Childers, Cook, Dunlap, Eason, Edwards, Erwin, Francis, Gandy, Hall, Hargett, Harris, Hubbard, Jones, Lowe, Lundy, Marlow, McGlathery, Owens, Rea, Smith, Stinson*** and ***Turney*** are common to this cemetery still in use **(1) (13) (23)**
Cooper	175 - SW	T8S, R4W, Sec 22	approximately 25 marked and 40 unmarked graves; first known interment: Jane McGuffin ***Cooper*** (1814-1869); last known interments were in 1940 until a recent grave in 2009; ***Bradford, Cooper, Clayton, Culver, Geer, Hall, Kemp, Kirkemier, Nesmith, Partain*** and ***Young*** are common to this cemetery still in use **(2) (23)**
Coulter	228 - SE	T7S, R1W, Sec 13	the cemetery exists through Court House death records and only fieldstones are found; these records indicated 6 interments; first known interment: James ***Coulter*** (1849-1909); last known interment: Nize ***Coulter*** (1842-1909); ***Henderson*** is also found here **(1) (23)**
Crawford	208 - SE	T8S, R1W, Sec 2	Crawford-Ryan Cemetery, established c. 1821; approximately 70 marked and 20 unmarked graves; first known interment: Philip ***Ryan*** (1785-1821); last known interment: Cephas Monroe ***Ryan*** (1854-1938); ***Blevins, Brown, Chance, Forman, Ryan, Taylor, Tipton , Wade*** and ***Windes*** are common to this cemetery **(1) (23)**
Criscoe	219 - NE	T6S, R1W, Sec 35	the graves of Mary Olive ***Criscoe*** (b. & d. 1884) and infants Estelle and Modell ***Culbreath*** (no dates) **(1)**
Crosby	172 - SW	T8S, R3W, Sec 8	also known as McCroskey Cemetery; approximately 15 graves; first known interment: Oliver Berdette ***Smith*** (1873-1880); this cemetery is still in use **(1)**
Crow	82 - NW	T6S, R5W, Sec 33	also known as Thompson Cemetery; 9 graves; first known interment: James ***Thompson*** (1766-1819); last known interment: Thomas James ***Thompson*** (1836-1881); ***Utley*** is also found here **(2) (23)**
Crow	21 - NW	T5S, R5W, Sec 34	also known as Bouldin Cemetery, approximately 10 graves; first known interment: Elizabeth J. ***Bouldin*** (d. 1829); last known interment: Fred ***Paff*** (1849-1918); ***Eady*** and ***Walden*** are also found here **(2) (23)**
Crow	42 - NW	T6S, R4W, Sec 2	approximately 40 graves; first known interment: John James ***McClellan*** (1821-1872); last known interment: Julia Sandlin ***Widner*** (1875-1959); ***Crow, Dutton, Hutson, Nave, Owen, Phillips, Sandlin***, ***Sharp, Spain, Walden*** and ***Weinmann*** are also found here **(2) (23)**
Curry	156 - SE	T7S, R1W, Sec 14	see Compton
Currys Chapel	65 - NE	T6S, R2W, Sec 24	Currys Chapel C.M.E. Church, destroyed by fire in July 2000 and now rebuilt; approximately 120 marked and over 200 unmarked graves; first known interment: James ***Jackson*** (1837-1888); ***Batts, Campbell, Cowley, Curry, Davis, Draper, Emerson, Gurley, Harper, Jackson, Jennings, Julian, Lee, Luckett, Martin, Milton, Northington, Romine, Russell, Toney*** and ***Winton*** are common to this cemetery still in use **(1) (20) (23)**
Curtis	254 - NW	T5S, R5W, Sec 33	Curtis Family Cemetery, 9 known graves; first known interment: Ruth Ann ***McWhorter*** (1812-1873); last known interment: Roberta J. ***Curtis*** (1843-1914); ***Huson*** and ***Wilkerson*** are also found in this inactive cemetery **(23)**
Dancy	17 - NW	T5S, R5W, Sec 24	also known as Garth Cemetery; approximately 35 graves, many unmarked; first known interment: Unity Spotswood ***Garth*** (1799-1833); last known interment: Unity D. ***Dancy*** (1858-1932); ***Mailler, Michie, Shive, Sykes*** and ***White*** are also found here **(2) (23)**
Dancy	18 - NW	T5S, R5W, Sec 20	see Gunn
Daniel	247 - SW	T7S, R5W, Sec 7	the grave of Francis Josephine McMillan ***Daniel*** (1851-1885) **(2)**
Daniels Chapel	203 - SE	T8S, R2W, Sec 22	Daniels Chapel Baptist Church, approximately 20 graves; first known interment: William C. ***Bates*** (1936-1977); ***Bailey, Bates, Bradley, Harbison, Manous*** and ***Sandifer*** are common to this cemetery still in use **(1) (23)**
Davis	167 - SW	T8S, R4W, Sec 30	Colonel Sam Davis Family Cemetery, see Parker
Davison	79 - NE	T6S, R1E, Sec 5	also spelled Davidson; approximately 40 marked and numerous unmarked graves; first known interment: George ***Chapman*** (1843-1903); last known interment: Leola T. ***Bush*** (1913-1979); ***Brown, Chunn, Fields, Jenkins, Lacy, Love, McComb, Robinson, Taylor, Turner*** and ***Williams*** are also found here **(1) (23)**
Decatur	9 - NW	T5S, R4W, Sec 18	Decatur First United Methodist Church Columbarium; 12 graves; first known interment: Estes Calhoun ***Matthews*** (b. & d. 2008); ***Achenbach, Albert, Carrell, Dougherty, Evans, Quick, Stone, Walker*** and ***Williams*** are also found here **(23)**
Decatur	13 - NW	T5S, R5W, Sec 13	Decatur City Cemetery, a large and active cemetery with over 11,000 graves; including the Jewish portion, Congregation B'nai Jacob Cemetery, and the black portion, Sterr Cemetery **(23)**
Draper	66 - NE	T6S, R2W, Sec 1	5 marked graves and several marked with fieldstones; first known interment: Cora Idell ***Williams*** (1877-1904); last known interment: Jimmie Lee ***Williams*** (1873-1945); the remaining 3 graves are of the ***Draper*** family **(1) (23)**

Cemetery	Locale	Location	Church Affiliation and Remarks
Draper	67 - NE	T5S, R2W, Sec 36	16 graves; first known interment M. ***Draper*** (d.1871); ***Bowles, Crowder, Gilmore, Morrow, Sharp*** and ***Terry*** are also found in this active cemetery **(23)**
Draper-Chatman	68 - NE	T5S, R2W, Sec 36	also known as Talucah Cemetery or Draper Cemetery; approximately 100 graves, many unmarked; first known interment: Dolphus ***Middleton*** (1849-1909); ***Black, Campbell, Chatman, Draper, Fletcher, Gaines, Jackson, Ragland, Russell*** and ***Toney*** are common to this cemetery still in use **(1) (23)**
Ebenezer	104 - SW	T7S, R4W, Sec 36	also known as Old Ebenezer Cemetery, former site of Old Ebenezer Church until it was destroyed by a tornado in 1932; approximately 35 marked and several unmarked graves; first known interment: E. B. ***Moore*** (1859-1876); last known interment: W. T. ***Clarke*** (1836-1916); ***Brewton, Conwell, Derrick, Evans, Harden, Harris, Hoke, Hudson, Kent, Lee, McAnear, Nesmith, Parker, Tague, Tomlinson*** and ***Wilson*** are also found here **(2) (23)**
Ebenezer	193 - SW	T8S, R3W, Sec 21	Ebenezer Freewill Baptist Church; approximately 575 marked and 150 unmarked graves; first known interment: W. M. ***Hale*** (d. 1880); the surnames ***Bates, Bell, Blevins, Bradford, Brown, Chaney, Childers, Cordar, Crowe, Garrison, Grant, Green, Hale, Hall, Holmes, King, Knighten, Lindsey, McNutt, Morgan, Payne, Roberson, Robinson, Strickland*** and ***Williams*** are common to this cemetery still in use **(1) (23)**
Echols	219 - NE	T6S, R1W, Sec 35	the grave of Samuel ***Echols*** (no dates) **(1)**
Edmonson	137 - NE	T6S, R2W, Sec 36	4 marked and 10 unmarked graves; George ***Edmonson*** (1867-1900), Bertress S. ***Edmonson*** (b. & d. 1899), William ***Edmonson*** (1834-1900) and Martha E. ***Davis*** (1869-1907) **(1) (23)**
Ellenburg	256 - SE	T8S, R1W, Sec 24	see Hilltop
El Shaddai	243 - NW	T5S, R5W, Sec 22	see Spring Hill
Eva	197 - SE	T8S, R2W, Sec 21	Eva United Methodist Church; approximately 275 marked and 65 unmarked graves; first known interment: John M. ***Gregory*** (1854-1911); ***Adamson, Bates, Beck, Boyd, Brown, Chaffin, Childers, Cobb, Frost, Green, Gregory, Hanvey, Hays, Hill, Holmes, King, Lindler, Livingston, McDearmond, McDonald, Morgan, Patton, Puryear, Vann, Wallace, Woodruff*** and ***Yates*** are common to this active cemetery **(1) (23)**
Evans	206 - SE	T8S, R1W, Sec 29	2 marked and several unmarked graves; interments of William Monroe ***Evans*** and John ***Evans*** both occurred in 1891 **(1)**
Evergreen	164 - SW	T8S, R5W, Sec 24	Evergreen Church; approximately 270 graves; first known interment: infant ***Freeman*** (b. & d. 1902); ***Adcock, Alvis, Anders, Asherbranner, Bailey, Beasley, Bennett, Blackwood, Brown, Buckelew, Carr, Carter, Davis, Garner, Gibson, Hancock, Henson, Jones, Kelly, Key, King, Mynatt, Owen, Parker, Praytor, Reeder, Staples, Summerford, Thomas*** and ***Woodruff*** are common to this cemetery still in use **(2) (23)**
Fairview	176 - SW	T8S, R4W, Sec 22	also known as Jones Cemetery; approximately 200 marked and 15 unmarked graves; first known interment: Richard C. ***Jones*** (1885-1886); ***Appleton, Burney, Clark, Cook, Hardin***, ***Holmes, James, Jones, Laningham, Morris, Parker, Wilcutt, Wiley*** and ***Yates*** are common to this cemetery still in use **(2) (23)**
Fairview	120 - SW	T7S, R3W, Sec 28	also known as Stewart Cemetery, former site of Fairview Presbyterian Church; approximately 20 marked and 10 unmarked graves; first known interment: Nancy A. ***Morris*** (1840-1862); last known interment: Wm. T. ***Rhea*** (d. 1910); ***Barnes, Blevins, Epperson, Johnson, Long, Stewart*** and ***Stovall*** are also found here **(1) (23)**
Faulkville City	171 - SW	T8S, R4W, Sec 12	approximately 1,100 graves; interments begin in 1891; ***Anders, Atkins, Brown, Clark, Cloud, Compton, Copeland, Crow, Dinsmore, Douglas, Drake, Drinkard, Eady, Evans, Gibson, Gray, Green, Hart, Hill, Holmes, Isbell, Jones, Knight, Martin, Monk, Parker, Patterson, Robinson, Rowe, Sams, Stinson, Summerfield, Teague, Tomlinson, Walling, West*** and ***Wiley*** are common to this active cemetery **(23)**
Fennell	20 - NW	T5S, R5W, Sec 19	approximately 100 graves; first known interment: George ***Peck*** (1779-1826); ***Allen, Baber, Bouldin, Davis, Delony, Fennel, Fennell, Kaeizer, Morris, Peck*** and ***Wright*** are common to this cemetery still in use **(2) (23)**
Fields	255 - NE	T6S, R1W, Sec 9	approximately 20 graves; first known interment: Nannie May Campbell ***Newman*** (1878-1928); ***Beshears, Fields, Holoman, Holt, Moore, Swafford, Walls*** and ***Wilson*** are also found in this active cemetery **(23)**
Fields	277 - NE	T5S, R1W, Sec 35	Fields Family Cemetery, 10 graves; first known interment: Paul ***Fields*** (1892-1895); last known interment: Alex ***Fields*** (d. 1957); ***Bell, Dean, McCutcheon*** and ***Walden*** are also found here **(23)**
Forest Hill	265 - NE	T6S, R2W, Sec 18	Forest Hill Baptist Church, approximately 50 graves; first known interment: Rev. Ira O. ***Duggin*** (1917-1983); ***Carter, Cooke, Draper, Freeman, Mitchell, Taylor*** and ***Watson*** are common to this cemetery still in use **(23)**
Forman	157 - SE	T7S, R1W, Sec 27	approximately 25 marked graves, several unmarked; first known interment: Elizabeth ***Forman*** (1808-1883); ***Deckard, Douglass, Draper, Mooney, Oden, Persle*** and ***Ryan*** are also found here **(1) (23)**
Forrest Chapel	214 - NW	T7S, R4W, Sec 7	Forrest Chapel United Methodist Church; approximately 410 marked and 250 unmarked graves; first known interment: Joshua ***Inmon*** (1775-1824); ***Atkins, Breedlove, Bridges, Brown, Bullard, Carter, Cooper, Cox, Dutton, Ferguson, Higdon, James, McDonald, Owens, Rodgers, Sandlin, Smith, Sparkman, Speakman, Stephenson, Sybert, Thrasher, Wallace*** and ***Whitten*** are common to this cemetery still in use **(2) (23)**
Francis	118 - SW	T7S, R3W, Sec 9	3 marked and 1 unmarked graves; the marked graves are of Addison ***Francis*** (1867-1871) and children of the ***Francis*** family who died in 1869 and 1870 **(1)**
Freeman	163 - SW	T8S, R5W, Sec 29	also known as Herring Cemetery; 75 marked and 4 unmarked graves; first known interment: William H. ***Freeman*** (1826-1854); last known interment: Rebecca Standback ***Herring*** (1840-1912); ***Bennett, Chitwood, Freeman, Gibson, Herring, Inman, Penn, Sandlin*** and ***Vest*** are common to this active cemetery **(2) (23)**
Friendship	239 - SW	T8S, R5W, Sec 7	Friendship Baptist Church; approximately 800 graves; interments begin around 1840; ***Aldridge, Asherbranner, Bell, Bolan, Cain, Chenault, Collins, Cooper, Crow, Day, Dutton, Echols, Fields, Gibson, Hendon, Hill, Hogan, Holladay, Hunter, Looney, McDaniel, Morris, Parker, Penn, Poole, Prater, Sanford, Simpson, Smith, Steele, Templeton, Walker*** and ***Wilbanks*** are common to this active cemetery **(2) (23)**
Gandy Cove	192 - SE	T8S, R3W, Sec 11	see Cook
Garner	127 - SE	T7S, R3W, Sec 13	approximately 20 marked and 55 unmarked graves; first known interment: Frank ***Stewart*** (b. & d. 1904); ***Garner, Glass*** and ***Tapscott*** are common to this cemetery still in use **(1) (23)**
Garner	128 - SE	T7S, R3W, Sec 13/24	the graves of 7 members of the ***Garner*** family and 2 members of the ***Bean*** family, ***Robinson*** and ***Roan*** are also found here; first known interment: John E. ***Garner*** (1833-1852); last known interment: Robert Lawson ***Garner*** (1835-1898) **(1) (23)**
Garrison	58 - NE	T6S, R2W, Sec 16	see Breeding
Garth	17 - NW	T5S, R5W, Sec 24	see Dancy
Grange Hall	19 - NW	T5S, R5W, Sec 29	also known as Morris or Mount View Cemetery; approximately 420 graves; first known interment: Maria Louisa ***Coleman*** (1834-1852); ***Adair, Aldridge, Bolton, Britain, Burt, Clark, Cohn, Johnson, Jolly, Jones, Kenum, Lyle, Meares, Mears, Moore, Poole, Porter, Potts, Roberts, Robinson, Shackleford, Speer, Stewart, Terry, Thickston, Wade, White, Wood*** and ***Woods*** are common to this cemetery still in use **(2) (23)**
Grant	234 - NW	T6S, R4W, Sec 18	the grave of Gertrude ***Watson*** (d. 1823) along with other unmarked graves **(2)**
Grantland	62 - NE	T6S, R2W, Sec 23	
Grayson	242 - NW	T5S, R5W, Sec 9	see Lane

Cemetery	Locale	Location	Church Affiliation and Remarks
Grizzard-Wiggins	39 - NW	T6S, R4W, Sec 18	approximately 15 graves; first known interment: Mary E. Mitchel ***Grizzard*** (1813-1863); last known interment: Sallie B. ***Grizzard*** (1856-1932); ***Hale, Rogers, Stark*** and ***Wiggins*** are also found here **(2) (23)**
Gum Pond	205 - SE	T8S, R1W, Sec 19	Gum Pond Primitive Baptist Church; approximately 35 marked and 3 unmarked graves; first known interment: Jeremy Shane ***Holmes*** (1975-1976); ***Bradford, Caudle, Cobbs, Crow, Holmes, Hunt, Mann, Martin, Ozbolt, Thompson, Turner*** and ***Wilson*** are common to this active cemetery **(1) (23)**
Gum Springs	123 - SE	T7S, R3W, Sec 14	Gum Springs Baptist Church; approximately 280 marked and 30 unmarked graves; first known interment: William H. ***Warda*** (d. 1879); ***Bomar, Boyer, Cobb, Dobbs, Edwards, Freeman, McCarley, Mullins, Ramey, Roan, Shull, Sisk, Tapscott, Taylor, Ward*** and ***Williams*** are common to this active cemetery **(1) (23)**
Gunn	18 - NW	T5S, R5W, Sec 20	also known as Dancy Cemetery; approximately 30 graves; first known interment: Priscilla Turner ***Dancy*** (1784-1820); the cemetery was unused since 1941 until the interment of Betty Gunn ***Lile*** (1890-1981); ***Gary, Gunn, Harris, Kaeiser, Stephenson*** and ***Sykes*** are also found here **(2) (23)**
Harmony	199 - SE	T8S, R2W, Sec 11	Harmony Primitive Baptist Church, founded in 1843; approximately 20 graves, most marked with fieldstones; first known interment: Joseph Booker ***Allison*** (1778-1840); last known interment: James Knox Polk ***Henderson*** (1847-1928); ***Derrick, Frost, Jackson, Johnson*** and ***Williams*** are also found here **(1) (8) (23)**
Hartselle	100 - NW	T7S, R4W, Sec 10	Hartselle City Cemetery; over 2,400 graves in an active cemetery **(2) (23)**
Hartselle	258 - NW	T7S, R4W, Sec 2	Hartselle Missionary Baptist Church; approximately 100 graves; first known interment: Henor C. ***Fennoy*** (1863-1918); ***Bynum, Evans, Garth, Gill, Herring, Huber, Johnson, Nix, Orr, Ratliff, Reeves*** and ***Wilhite*** are found in this active cemetery **(23)**
Hartselle Memory	105 - SW	T7S, R3W, Sec 7	Hartselle Memory Gardens; over 1,200 graves in an active contemporary cemetery **(23)**
Hebron	213 - SE	T8S, R1W, Sec 25	Hebron Church of Christ; approximately 350 marked and 50 unmarked graves; first known interment: infant ***Gilley*** (1876-1877); ***Bolding, Brown, Cobb, Earwood, Flack, Garrett, Giles, Gilley, Hemrick, Holland, Humphries, Jeffers, Julian, Lenderman, Martin, McCarley, McKelvy, Nunnelley, Penn, Pittman, Prichard, Smith, Solley, Wallace, Warnick*** and ***Whisenant*** are common to this cemetery still in use **(1) (23)**
Herring	91 - SW	T8S, R5W, Sec 1	also spelled Herrin; over 880 graves; first known interment: M. S. ***Gibson*** (d. 1856 at 20 years); ***Adcock, Almon, Anders, Angle, Aycock, Bell, Breedlove, Callaway, Dobbs, Doss, Dutton, England, Fitzgerald, Garner, Gibson, Hardwick, Herring, King, Kyker, Lindley, Morris, Nunn, Orr, Owen, Powell, Sandlin, Segars, Tanner, Teague, Tucker, Vest*** and ***Wiggins*** are common to this active cemetery **(2) (19) (23)**
Herring	163 - SW	T8S, R5W, Sec 29	see Freeman
Higdon	178 - SW	T8S, R4W, Sec 24	approximately 35 marked and 25 unmarked graves; first known interment: Charles ***Hidgon*** (1839-1904); ***Campbell, Dutton, Higdon, Murphy, Smith*** and ***Thomas*** are common to this cemetery still in use **(2) (23)**
Highland	150 - NE	T6S, R1W, Sec 26	see Saints
Hill	126 - NE	T6S, R1W, Sec 23	established 1920; approximately 15 graves; first known interment: Maxey ***Hill*** (1878-1920); ***Kinney*** and ***Rutledge*** are also found in this cemetery still in use **(3) (23)**
Hilltop	256 - SE	T8S, R1W, Sec 24	Hilltop Church of God, also known as Ellenburg Cemetery, approximately 30 marked and 25 unmarked graves; first known interment: Billy W. ***Bagwell*** (1930-1988); ***Berry, Bollenger, Blocker, Brown, Davis, Ellenburg, Gaines, Garner, Kelso, Mooney, Teal*** and ***Walker*** are also common to this cemetery still in use **(22) (23)**
Holmes	177 - SW	T8S, R4W, Sec 22	approximately 10 marked and 2 unmarked graves; first known interment: Margaret Peggy ***Holmes*** (1805-1833); last known interment: Simeon Reese ***Holmes*** (1859-1934) **(2) (23)**
Hopewell	90 - SW	T7S, R5W, Sec 26	Hopewell Baptist Church, organized in 1824; approximately 145 marked and 45 unmarked graves; first known interment: Sarah B. ***Wolf*** (1809-1831); ***Bennett, Breedlove, Cole, Gibson, Hembree, Kirby, McCollum, Livingston, Orr, Pettey, Sandlin, Wallace*** and ***White*** are common to this cemetery still in use **(2) (6) (23)**
Hough	75 - NE	T6S, R1W, Sec 2	established 1856, approximately 175 marked and 100 unmarked graves; first known interment: G. B. ***Hough*** (1852-1881); ***Black, Burgess, Caudle, Dunn, Freeman, Hill, Hough, Johnston, McCutcheon, Moore, Morrow, Oakes, Parsons, Terrell, Thomas*** and ***West*** are common to this cemetery still in use **(1) (23)**
Houston	115 - NE	T6S, R2W, Sec 29	approximately 25 marked graves and 10 unmarked; first known interment: Tommie A. ***Sharp*** (1895-1900); last known interment: Edith ***Johnston*** (1855-1962); ***Allen, Blagburn, Breeding, Fuller, Griffin, Houston*** and ***Winton*** are also found here **(1) (23)**
Hughes	223 - NE	T6S, R1E, Sec 31	5 marked graves; first known interment: Owen ***Goodson*** (b. & d. 1904); last known interment: Mable ***Hughes*** (1886-1934); ***Royster*** is also found here **(1) (23)**
James	251 - SW	T7S, R4W, Sec 7	9 graves; first known interment: Susan Sandlin ***James*** (1817-1862); last known interment: Narcissa James ***Long*** (1837-1882) **(2) (23)**
Jennings	264 - NE	T6S, R1W, Sec 9	Jennings Family Cemetery; the graves of Elizabeth Woodfork ***Jennings*** (1751-1862), Julia ***Jennings*** (1817-1893) and Sowell ***Jennings*** (1821-1867) **(23)**
Johnson	215 - SW	T8S, R5W, Sec 6	approximately 10 graves; first known interment: William N. ***Nelson*** (1808-1868); last known interment: Mary H. ***Johnson*** (1822-1892); ***Mitchell*** is also found here **(2) (23)**
Johnson Chapel	85 - NW	T7S, R5W, Sec 8	Johnson Chapel United Methodist Church; over 4,000 graves; ***Aldridge, Bailey, Betterton, Borden, Brown, Burns, Chaney, Cheatham, Childers, Clark, Collins, Cooper, Cox, Crow, Dilbeck, Ellis, Garrision, Glasgow, Glenn, Hampton, Harp, Hembree, Hensley, Hill, Holt, Howell, Hughes, Jackson, Johnson, Jones, Key, King, Kirby, Lindsey, Long, McAbee, McCaghren, McCormick, McDonald, Melson, Moore, Nethery, Puckett, Roberts, Vest, Wallace, White*** and ***Woodall*** are common to this active cemetery **(23)**
Jones	176 - SW	T8S, R4W, Sec 22	see Fairview
Kell	109 - NW	T6S, R3W, Sec 29	the graves of William S. ***Thompson*** (1831-1862), Henrietta Turrentine ***Thompson*** (1808-1869) and John ***Thompson*** (1809-1884) **(1) (23)**
Key	122 - SW	T7S, R3W, Sec 33	15 marked and 1 unmarked grave; first known interment: Mary A. ***Stewart*** (1826-1906); ***Henderson, Key*** and ***Thompson*** are also found in this active cemetery **(1) (23)**
Key	186 - SE	T8S, R3W, Sec 2	approximately 110 marked and 60 unmarked graves; first known interment: Richard ***Tapscott*** (d. 1862); ***Baker, Bean, Brown, Cordar, Key, McCormack, Morris, Neill, Noble, Oakes, Ponter, Reeves, Stinson, Stringer, Thompson, Turney, Welch*** and ***Woodard*** are common to this cemetery still in use **(1) (23)**
Kimbell	6 - NW	T5S, R5W, Sec 8	shown as Wimbley Cemetery on County Highway map; approximately 40 marked and 10 unmarked graves; first known interment: Frances ***Kimbell*** (1750-1823); last known interment: Sarah A. Kimbell ***McDaniel*** (1829-1890); ***Davis, Hill, Lile, Minor, Moseley, Murphey, Nevill, Pride*** and ***Wilson*** are also found here **(2) (23)**
Kolb	52 - NE	T6S, R3W, Sec 12	31 marked graves; first known interment: Daniel Goodwin ***Gill*** (1825-1826); last known interment: Gordon Lawson ***Gill*** (1833-1899); ***Baker, Binford, Boyd, Cain, Holeman, Kolb, Maxson, McCroskey, Price*** and ***Thompson*** are also found here **(1) (23)**
Kyle	139 - NE	T7S, R2W, Sec 3	approximately 25 marked and 30 unmarked graves; first known interment: Samuel ***Kyle*** (1764-1865); last known interment: Cora Pearl ***Kyle*** (1888-1958); ***Butler, Latham, Lawrence, Lynn, Taylor, Thompson, Turner*** and ***Vinsant*** are also found here **(1) (23)**

Cemetery	Locale	Location	Church Affiliation and Remarks
Laceys Spring	76 - NE	T6S, R1W, Sec 12	near Laceys Spring Methodist Church; also known as Bartee Cemetery; approximately 175 graves; first known interment: John ***Lacy*** (d. 1826); ***Atkinson, Bartee, Black, Bolden, Chunn, Cobb, Fennell, Fields, Gamble, Hough, Kent, Lacy, Maples, Poe, Sanders*** and ***Vaughn*** are common to this cemetery still in use **(1) (23)**
Lafayette Street	248 - NW	T5S, R4W, Sec 18	also known as Banks Street Cemetery or Rhodes Family Cemetery, circa 1818; approximately 20 graves; first known interment: Eliza ***Rhodes*** (1816-1818); last known interment: Civil War soldier Col. Lawrence Slaughter ***Banks*** (1803-1881) or Mary Ann ***Nichols*** (1844-1881); ***Boyce, Brown, Dancy, Murphy, Nelson, Ross, Rutledge, Scruggs*** and ***Sykes*** are also found here **(2) (23)**
Lamons	155 - SE	T7S, R1W, Sec 15	40 unmarked graves and the marked graves of George S. ***Powell*** (1882-1883), William A. ***Lamons*** (1822-1907) and William R. ***Bennett*** (d. 1937) **(1) (23)**
Lane	240 - NW	T6S, R5W, Sec 13	6 graves present, only 2 are marked; Thomas H. ***Lane*** (1832-1902) and Claborn D. ***Lane*** (1833-1903) **(2)**
Lane	242 - NW	T5S, R5W, Sec 9	also known as Grayson Cemetery; approximately 10 graves; 5 ***Lane***, 3 ***Sensabaugh,*** 2 ***Davis***; first known interment: Joseph ***Lane***, Sr. (1761-1825); last known interment: Nancy D. ***Sensabaugh*** (1818-1846) **(2) (23)**
Lassiter	131 - SE	T7S, R1W, Sec 22	the infant ***Francis*** (b. & d. 1883), Zilpha ***Lassiter*** (no dates), Moses ***Lassiter*** (d. 1840) and approximately 10 graves marked with fieldstones **(1) (23)**
Lawrence Cove	198 - SE	T8S, R2W, Sec 3	also known as Pine Burr Cemetery; Lawrence Cove Independent Baptist Church; approximately 585 marked and 400 unmarked graves; first known interment: Elias Burl ***Stringer*** (1835-1855); ***Aday, Baker, Brown, Childers, Cobb, Craig, Davis, Drinkard, Ford, Frost, Henderson, Holmes, Hudgins, Lindsey, Livingston, Oden, Patton, Puckett, Ryan, Smith, Taylor*** and ***Turner*** are common to this active cemetery **(1) (23)**
Lebanon	168 - SW	T8S, R4W, Sec 4	Lebanon Baptist Church; approximately 525 graves; first known interment: Noah H. ***Barklay*** (1880-1892); ***Anders, Barkley, Brannon, Collins, Crowe, Hicks, Higdon, Jones, Junkins, Kilpatrick, Lee, Miller, Nails, Perry, Quattlebaum, Shaneyfelt, Tucker*** and ***Wilhite*** are also common to this cemetery still in use **(2) (23)**
Leemon	114 - NE	T6S, R2W, Sec 29	also known as Lemon; 4 legible stones, 15 graves marked with fieldstones; first known interment: Martha E. ***Leemon*** (1844-1876); last known interment: Margaret E. ***Leemon*** (1849-1921) **(1) (23)**
Lewis	263 - NE	T5S, R1W, Sec 31	Lewis Family Cemetery, 11 graves; first known interment: Harden P. ***Lewis*** (d. 1825) or Ann Meriweather ***Lewis*** (d. 1825); last known interment: Elizabeth H. ***Johnson*** (1829-1895); ***Atkinson, Skipworth, Walker*** and ***Yarbrough*** are also found in this inactive cemetery **(23)**
Liberty	99 - SW	T7S, R4W, Sec 29	also known as Pitman or Pittman Cemetery; 50 marked and 70 unmarked graves; first known interment: S. J. ***Knight*** (1850-1887); ***Alexander, Bargle, Bodley, Brown, Coleman, Derrick, Dudley, Ellis, Freeman, Goodwin, Hallman, Pitman, Pittman, Riggs*** and ***Segars*** are common to this cemetery still in use **(2) (23)**
Lile	7 - NW	T5S, R5W, Sec 7	15 graves; first known interment: Ann Harrison ***Lile*** (d. 1821) or Samuel ***Lile*** (d. 1821); last known interment: Henry Lile ***Sherrill*** (1904-1913); ***Jones*** is also found here **(2) (23)**
Lile	245 - NW	T5S, R5W, Sec 19	see Wallace-Lansdown
Lipscomb	77 - NE	T6S, R1W, Sec 12	adjacent to Liberty Church; approximately 200 marked and 120 unmarked graves; first known interment: David ***Durham*** (1802-1820); ***Brooks, Buck, Cantrell, Dean, Edwards, Elledge, Free, Garrett, Hill, Lipscomb, McCutcheon, Sharp, Thomas, White, Wilson*** and ***Windsor*** are common to this cemetery still in use **(1) (23)**
Lipscomb	262 - NE	T6S, R1W, Sec 11	5 marked and 13 unmarked graves; first known interment: Thomas ***Lipscomb***, Sr. (1782-1868); last known interment: Semar ***Lipscomb*** (1884-1905) **(23) (24)**
Little Vine	209 - SE	T8S, R1W, Sec 14	Little Vine Primitive Baptist Church; approximately 75 marked and 15 unmarked graves; first known interment: Thomas Layafette ***Ryan*** (b. & d. 1888); ***Brown, Crawford, Jones, Leeth, McCollum, Nunnelley, Oden, Parker, Patrick, Ryan, Seals, Stiles*** and ***Thompson*** are common to this cemetery still in use **(1) (23)**
Long	25 - NW	T6S, R5W, Sec 2	see Chestnut Grove
Lyle	133 - NE	T6S, R2W, Sec 28	5 marked and 4 unmarked graves; first known interment: Americus Clementine ***Lyle*** (1841-1904); last known interment: Edward Wesley ***Lyle*** (1862-1955) **(1) (23)**
Lyle	58 - NE	T6S, R2W, Sec 16	see Breeding
Lyle	64 - NE	T6S, R2W, Sec 13	approximately 25 graves; first known interment: Martha C. ***Winton*** (1828-1852); last known interment: Geraldine ***Johnston*** (b. & d. 1925); ***Guyer, Johnson*** and ***Lyle*** are also found in this cemetery **(1) (23)**
Macedonia	189 - SE	T8S, R2W, Sec 5	Macedonia Baptist Church, also known as Oden Ridge Baptist Church; approximately 200 graves; first known interment: Shirley Maxine ***Tidwell*** (b. & d. 1941); ***Aday, Akers, Beavers, Bogle, Cahela, Coffmen, Cole, Corsey, Drinkard, Frost, Harris, Hipps, Holmes, Hudgins, Lindsey, Livingston, Mathews, Montgomery, Oden, Patton, Pridmore, Puckett, Self, Stinson*** and ***Vest*** are common to this active cemetery **(1) (23)**
Macedonia	31 - NW	T6S, R5W, Sec 15	also known as Napps Cemetery; Macedonia Baptist Church; approximately 65 marked and 15 unmarked graves; first known interment: Mary C. ***Hendrix*** (1836-1837); ***Bates, Jackson, Lamon, McCulloch, McDougle, Napps, Rogers, Self, Smith*** and ***Townsend*** are common to this cemetery still in use **(2) (23)**
Madden	55 - NE	T6S, R2W, Sec 17	4 graves; first known interment: Eli D.B. ***Allen*** (1852-1881); last known interment: John ***Fuller*** (1838-1916); numerous graves marked with fieldstones **(1) (23)**
Magnolia	15 - NW	T5S, R5W, Sec 24	see Sykes
Martin	233 - NW	T5S, R4W, Sec 20	the graves of Dabney Amos ***Martin*** (1778-1850) and Elizabeth Walker ***Martin*** (1788-1830) **(2)**
McAnear	202 - SE	T8S, R1W, Sec 9	10 graves marked with fieldstones; the only marked grave is of John ***Johnston*** (1841-1868) **(1) (23)**
McCarley	261 - SE	T7S, R2W, Sec 21	12 graves; first known interment: Civil War Veteran James M. ***Pope*** (1837-1862); last known interment: William Thomas ***Griffin*** (1847-1927); ***Brisco, Gurley*** and ***McCarley*** can also be found here **(23) (25)**
McClanahan	238 - NW	T6S, R4W, Sec 23	the grave of Elizabeth ***McClanahan*** (1789-1842) **(2)**
McCroskey	172 - SW	T8S, R3W, Sec 8	see Crosby
McCroskey	173 - SW	T8S, R3W, Sec 7	only marked grave is that of Pleasant R. ***McCroskey*** (1818-1851) **(1)**
McKendree	161 - SW	T8S, R5W, Sec 11	McKendree United Methodist Church, established 1947; approximately 260 graves; first known interment: Levisey ***Hewlitt*** (1785-1842); ***Alverson, Anders, Angle, Bennett, Berry, Burnam, Doss, Doyle, Dunkin, Freeman, Garrison, Gibson, Harvey, Hewlett, Huckabee, Knox, Maples, Miller, Morris, Penn, Praytor, Ray, Reynolds, Sheats, Sims, Terry*** and ***Wallace*** are common to this cemetery still in use **(2) (23)**
Menefee	14 - NW	T5S, R5W, Sec 13	8 graves; first known interment: John ***Meneff***, a Revolutionary War Soldier and the first judge of Cotaco (Morgan) County, (1747-1824); last known interment: John Menefee ***Sutherland*** (1816-1832), grandson of the above; ***Dever*** and ***Heard*** are also found here **(2) (23)**
Meyer	53 - NE	T6S, R3W, Sec 12	approximately 20 marked graves and 65 unmarked graves; first known interment: Jeff F. ***Weeden*** (1912-1948); last known interment: Carrie Lee ***Randell*** (1895-1981); ***Davis, Gill, Jones, Key, McDaniel, Stewart, Stuart*** and ***Tate*** are also found in this cemetery **(1) (23)**
Minor	5 - NW	T5S, R5W, Sec 6	22 graves; first known interment: Thomas B. ***Burt*** (b. & d. 1835); last known interment: John L. ***Walden*** (1894-1935); ***Bouldin, Ferris, Finnie, Lile, Minor, Nevill, Shepherd*** and ***Walden*** are also found here, along with Mildred ***Washington*** (d. 1852), wife of George Washington's first cousin Henry Augustin ***Washington*** **(2) (23)**

Cemetery	Locale	Location	Church Affiliation and Remarks
Minor Hill	41 - NW	T6S, R4W, Sec 20	approximately 95 marked and several unmarked graves; first known interment: Maria ***Fennoy*** (d. 1897); ***Barker, Bettus, Bevels, Brooks, Burgess, Conner, Dancy, Davis, Elliott, Fearn, Harris, Johnson, Porter, Pryor, Rodgers, Sharp, Stover, Thompson*** and ***Wolf*** are common to this cemetery still in use **(2) (23)**
Mitchell	36 - NW	T5S, R4W, Sec 31	34 graves, only 8 are marked with names; first known interment: Joe ***Lipscomb*** (1864-1901); last known interment: France ***Mitchell*** (1923-1947); ***Green, Pryor*** and ***Simpson*** are also found here **(2)**
Morris	19 - NW	T5S, R5W, Sec 29	see Grange Hill
Morris	232 - SW	T8S, R4W, Sec 23	9 marked graves, several unmarked; first known interment: Monterville ***Sims*** (1835-1879); last known interment: Scott ***Morris*** (1838-1916) **(2)**
Morris	182 - SW	T8S, R3W, Sec 17	11 marked and several unmarked graves; first known interment: Frances Idella ***Henderson*** (1858-1899); last known interment: Ida ***Belew*** (1880-1914); ***Epperson, Morris*** and ***Spiegel*** are also found here **(1) (23)**
Morrow	143 - SE	T7S, R2W, Sec 21	approximately 35 marked and 10 unmarked graves; first known interment: Revolutionary War veteran Robert ***Morrow*** (1740-1820); last known interment: Annie Elizabeth ***Garrison*** (1838-1918); ***Cooper, Donaldson, Garrison, Lynn, Morrow, Orme*** and ***Rea*** are common to this cemetery **(1) (4) (23)**
Morrow	146 - SE	T7S, R1W, Sec 22	also known as Watson Cemetery; approximately 25 marked and 10 unmarked graves; first known interment: Talitha Cumi ***Maples*** (1852-1892); ***Franklin, Goodson, Irvin, Layman, Maples, Maze, Morrow, Starnes*** and ***Watson*** are common to this cemetery still in use **(1) (23)**
Moseley	12 - NW	T5S, R5W, Sec 11	moved to Decatur Cemetery in 1951; first known interment: William ***Moseley*** (1776-1830); last known interment: Lucy Wilson ***Moseley*** (1863-1938) **(2)**
Moss Chapel	95 - NW	T7S, R4W, Sec 4	Moss Chapel United Methodist Church; approximately 635 graves; first known interment: Ann ***Ford*** (1852-1853); ***Atkins, Brown, Clemons, Defoe, Harvel, Haynes, McElroy, Minor, Moore, Morgan, Morris, Moss, Smith, Sparkman, Tunstill, Vest, Woodall, Wray*** and ***Wynn*** are common to this active cemetery **(2) (23)**
Mount Carmel	195 - SE	T8S, R3W, Sec 24	Mount Carmel Missionary Baptist Church; approximately 40 graves; first known interment: Sallie C. ***Green Smith*** (1851-1936); this cemetery was inactive from 1936 to 1970 and is now an active cemetery; ***Clark, Daniel, Hicks, Holaway, Holmes, Humphries*** and ***Taylor*** are common to this cemetery still in use **(1) (23)**
Mount Pisgah	40 - NW	T6S, R4W, Sec 17	see Pisgah
Mount Tabor	117 - SW	T7S, R3W, Sec 17	approximately 1,275 graves, 300 of which are unmarked; first known interment: James ***Bradley*** (1816-1880) ***Black, Blevens, Burleson, Byrd, Collins, Couey, Cryer, Day, Dutton, Eubanks, Ferguson, Francis, Goodwin, Hanners, Hooper, Johnson, Lawrence, Lorance, Maples, Martin, Maze, McCutcheon, Mitchell, Moore, Pettit, Sanders, Sharp, Smith, Speegle*** and ***Tapscott*** are common to this active cemetery **(1) (23)**
Mount Tabor	119 - SW	T7S, R3W, Sec 16	Mount Tabor Church
Mount View	19 - NW	T5S, R5W, Sec 29	see Grange Hill
Mount Zion	29 - NW	T6S, R5W, Sec 19	Mount Zion Church, also known as Wolftown Cemetery; approximately 10 graves; first known interment: Darcus Daniel ***Royer*** (d. 1833); last known interment: John A. ***Norris*** (1825-1906); ***Brown, French, Hokett, Martin*** and ***White*** are also found here **(2) (23)**
Mount Zion	107 - SW	T7S, R3W, Sec 29	Mount Zion Baptist Church; approximately 390 marked and 50 unmarked graves; first known interment: W. W. ***Harwood*** (1804-1871); ***Alford, Battles, Bennett, Carnell, Collins, Cooper, Culver, Dobbs, Drake, Drinkard, Dunlap, Eubanks, Ferguson, Holmes, King, Lamons, Lott, Moore, Murphy, Roan, Robinson, Ryan, Tapscott***, ***Thompson, Whitten*** and ***Wright*** are common to this cemetery still in use **(1) (23)**
Mountain Top	269 - SW	T7S, R3W, Sec 35	Mountain Top Christian Church; 5 graves; first known interment: Lizzie Mae ***Chappell*** (1936-1988); last known interment: Ronald Gerry ***Chappell*** (1945-2010); ***Smith*** is also found here **(23)**
Mulligan	84 - NW	T7S, R5W, Sec 3	see Roberts
Murphy	4 - NW	T5S, R5W, Sec 6	the graves of Evelyn ***Murphy*** (d. 1910 at age 90), Ella ***Murphy*** (d. 1926), Jim ***Murphy*** (1865-1910) and W. M. ***Murphy*** (d. 1931) are known to be fund here **(2) (23)**
Napps	31 - NW	T6S, R5W, Sec 15	see Macedonia
Nebo	10 - NW	T5S, R5W, Sec 3	former site of Nebo Church
Negro Mountain	184 - SW	T8S, R3W, Sec 4	3 marked graves, numerous unmarked; Melvina ***Bevels*** (1899-1917), Pearle ***Wolfe*** (1889-1920) and Abraham ***Harden*** (1887-1926) **(1)**
Nelson	116 - NE	T6S, R2W, Sec 32	approximately 95 marked and 110 unmarked graves; first known interment: Mary Nelson ***Sams*** (1872-1912); ***Barber, Beck, Callahan, Goodwin, Hamilton, Hann, James, Nelson, Pannell, Parker, Posey, Sams, Snow, Vann, Walls, Wilhoite, Williams*** and ***Woodard*** are common to this cemetery still in use **(1) (23)**
Nesmith	270 - NW	T7S, R5W, Sec 6	5 members of the ***Nesmith*** family; Alexander (no dates), Elizabeth Roberts (1802-?), Nancy Roberts (1800-1867), Robert Burns, Sr. (1829-1863), and Thomas (1802-1856) **(23)**
Neville	8 - NW	T5S, R5W, Sec 4	14 marked graves; several unmarked; first known interment: John B. ***Wiggins*** (b. & d. 1842); last known interment: Ada Neville ***Nunn*** (1882-1939); ***Nevill, Neville*** and ***Wheeler*** are also found here **(2) (23)**
New Canaan	222 - NE	T6S, R1W, Sec 34	New Canaan Baptist Church; approximately 270 graves; first known interment: Liza ***Edwards*** (1851-1930); ***Abercrombie, Blevins, Bowling, Clark, Culbreath, Dyson, Henderson, Irvin, Light, Miller, Pike, Owen, Pike, Rutherford, Seagroves, Strickland, Thomas*** and ***Whisenant*** are common to this active cemetery **(23)**
New Center	110 - NW	T6S, R3W, Sec 33	New Center Baptist Church; approximately 475 marked and 80 unmarked graves; first known interment: Ella Slaten ***Maples*** (1882-1901); ***Bauer, Bean, Blankenship, Bracken, Brooks, Callahan, Clemons, Collins, Couey, Crow, Engle, Ferguson, Glover, Hartman, Higdon, Holloway, Hopper, Johnson, Keel, Maples, Mason, Newton, Plemons, Reeves, Taylor*** and ***Wiley*** are common to this cemetery still in use **(1) (23)**
New Friendship	51 - NE	T6S, R3W, Sec 14	New Friendship Baptist Church; approximately 880 graves, nearly half of which are unmarked; first known interment: Y. C. ***Wright*** (1834-1882); ***Abner, Atchley, Berry, Blankenship, Bond, Crow, Curbow, Johnson, Moses, Motes, Skillington, Taylor, Turner*** and ***Wright*** are common to this cemetery still in use **(1) (23)**
New Hope North	194 - SW	T8S, R3W, Sec 29	New Hope North Missionary Baptist Church; approximately 185 marked and 70 unmarked graves; first known interment: Harvey ***Young*** (1895-1896); ***Alvis, Bowen, Green, Harris, Hill, Knighten, Light, Partain, Peek, Sellers, Smallwood, Smith, South, Vinzant*** and ***Young*** are common to this cemetery still in use **(1) (23)**
New Salem	147 - SE	T7S, R1W, Sec 33	New Salem Baptist Church, see Center Grove
Nunn-Wilhite	169 - SW	T8S, R4W, Sec 8	also known as Old Lebanon or Wilhite Cemetery; 24 marked and several unmarked graves; first known interment: Nancy Mary Ann ***Speegle*** (1808-1863); last known interment: Joseph E. ***Wilhite*** (b. & d. 1887); ***Alvis, Killpatrick, Morris, Nunn, Sims, Tedford*** and ***Thompson*** are also found here **(2) (23)**
Oak Ridge	96 - NW	T6S, R4W, Sec 31	adjacent to Oak Ridge Methodist Church; approximately 300 graves, first known interment William Copeland ***Roberts*** (1878-1951); ***Bullard, Callahan, Cook, DeFoe, Driver, Eaton, Foster, Griffith, Hanes, Herbert, Howard, Kent, King, Kirby, Lawrence, Legg, Long, Lott, Morris, Parker, Roberts, Sandlin, Smith, Sparkman, Summerford, Terry, Vest, Woodall*** and ***Wynn*** are common to this cemetery still in use **(2) (23)**
Oakview	257 - NW	T6S, R4W, Sec 8	Oakview Memorial Gardens; the graves of Effie Belle ***Henry*** (1888-1955), Georgia Belle ***Henry*** (1922-1955) and Louise ***Henry*** (1918-1955) are known to be found here **(23)**

Cemetery	Locale	Location	Church Affiliation and Remarks
Oden Ridge	189 - SE	T8S, R2W, Sec 5	see Macedonia
Old Ebenezer	104 - SW	T7S, R4W, Sec 36	see Ebenezer
Old Lebanon	169 - SW	T8S, R4W, Sec 8	see Nunn-Wilhite
Old New Canaan	151 - NE	T6S, R1W, Sec 35	approximately 175 marked and 60 unmarked graves; first known interment: Nettie ***Luker*** (b. & d. 1866); ***Abercrombie, Benefield, Beshears, Bowling, Brooks, Brown, Butler, Childers, Cryer, Culbreath, Dyson, Edwards, Flack, Henderson, Johnson, Lamons, Lemons, Luker, McClure, Miller, Morgan, Owen, Prince, Raines, Simpson, Slate, Thomas, Tyler, West*** and ***Wolff*** are common to this cemetery still in use **(1) (23)**
Old Salem Ridge	216 - SE	T8S, R1W, Sec 1	see Salem Ridge
Old Stage Coach	148 - NE	T7S, R1E, Sec 31	Old Stage Coach Line Cemetery; 4 graves; first known interment: John Bell ***Smith*** (1815-1893) or Champion ***Hill*** (1818-1893); last known interment: Conway ***Hill*** (1881-1898) **(23)**
O'Neal	86 - SW	T7S, R5W, Sec 17	also known as Troup Cemetery; 17 graves; first known interment: Olive ***Johnson*** (1803-1841); last known interment was in 1920, until a recent grave in 2012; ***Baker***, ***McDaniel, Milam, Moran, Troup, Vaughan*** and ***Wallace*** are also found here **(2) (23)**
Orr	87 - SW	T7S, R5W, Sec 20	6 graves; first known interment: Mary Maxwell ***Orr*** (b. & d. 1861); last known interment: Mattie H. Burleson ***Orr*** (1837-1923); ***Lile*** is also found here **(2) (23)**
Orr	89 - SW	T7S, R5W, Sec 22	approximately 50 graves; first known interment: Susan A. ***Gibson*** (d. 1845); last known interment: Inez ***Orr*** (1904-1917); ***Burleson, Gibson, Harris, Hodge, Johnson*** and ***Orr*** are common to this cemetery **(2) (23)**
Overstreet	271 - NE	T6S, R1W, Sec 20	6 members of the ***Overstreet*** family and 1 ***Jones***; first known interment: James R. ***Overstreet*** (1843-1856); last known interment: Thomas Jefferson ***Overstreet*** (1812-1895) **(23)**
Parker	167 - SW	T8S, R4W, Sec 30	also known as Wilson Cemetery or Colonel Sam Davis Family Cemetery; 13 marked and 20 unmarked graves; first known interment: William Benjamin ***Bryan*** (1856-1857); last known interment: Charley A. ***Sheats*** (1881-1885); ***Cook, Huckabee, Morris, Nunn*** and ***Parker*** are also found here **(2) (23)**
Parsons	154 - NE	T7S, R1W, Sec 11	see Prince
Patterson	236 - NW	T5S, R4W, Sec 17	the grave of Alexander ***Patterson*** (1777-1853) **(2)**
Patterson	252 - SW	T8S, R4W, Sec 12	Priscilla ***Patterson*** (1880-1882), Margaret Jane ***Patterson*** (1884-1887), Civil War Captain Andrew McDonald ***Patterson*** and Sarah Louisa ***Patterson*** (1842-1919) **(2) (23)**
Peck	1 - NW	T4S, R5W, Sec 31	
Peck	191 - SE	T8S, R3W, Sec 11	8 marked graves; first known interment: Elizabeth Matthews ***Key*** (1793-1874); last known interment: Emma Peck ***Tidwell*** (1856-1946); ***Peck*** and ***Weaver*** are also found here **(1) (7) (23)**
Penn	159 - SW	T8S, R5W, Sec 18	4 graves of the ***Penn*** family; Mary Elizabeth "Lizzie" (1865-1898), Sarah (1895-1899), Aremetha B.J. (1840-1904) and William A. (1829-1911) **(2) (23)**
Philpott	272 - NE	T6S, R2W, Sec 6	5 graves; 2 ***McElderry*** and 3 ***Philpott***; first known interment: William Henry ***McElderry*** (1827-1833); last known interment: David Hannah ***Philpott*** (1830-1859) **(23)**
Pine Burr	198 - SE	T8S, R2W, Sec 3	see Lawrence Cove
Pine Grove	259 - NE	T6S, R1W, Sec 17	Pine Grove Free Holiness Church; approximately 20 graves; first known interment: K. Dwight ***Woodard*** (1967-1985); ***Atchley, Barbee, Bentley, Brannon, Freeman*** and ***West*** are common to this active cemetery **(23)**
Pine Ridge	153 - NE	T7S, R1W, Sec 12	Pine Ridge Baptist Church, established in 1939; approximately 140 marked graves; first known interment: Joseph Walter ***Wilson*** (1881-1945); ***Andrews, Baker, Campbell, Clark, Compton, Criscoe, Gibbons, Hendrix, King, Martin, Maybrey, Nappier, Parker, Paxton, Ransom, Rogers, Speegle, Strahm, Thomas, Tyler, West*** and ***Wilson*** are common to this cemetery still in use **(1) (12) (23)**
Pines	145 - SE	T7S, R1W, Sec 20	Pines Southern Missionary Baptist Church, also known as Russell Cemetery, established 1827; approximately 210 marked and numerous unmarked graves; first known interment: Revolutionary War veteran Elesctious ***Thompson*** (d. 1837); ***Bowen, Crawford, Fuller, Guyer, Jackson, Johnson, Lawrimore, Marlar, Peck, Powers, Roan, Russell, Stringer, Truss, Vice*** and ***Winton*** are common to this cemetery still in use **(1) (23)**
Piney Grove	174 - SW	T8S, R3W, Sec 18	Piney Grove Christian Church; approximately 220 marked and 70 unmarked graves; first known interment: John ***Speegle*** (b. & d. 1833); ***Barber, Boucher, Coleman, Cook, Drake, Drinkard, Dutton, Emry, Francis, Harris, Hart, Henderson, Holmes, Johnson, King, Mardis, McNutt, Miller, Mitchell, Morris, Murphy, Newton, Patterson, Presley, Smith, Speegle*** and ***Spiegel*** are common to this cemetery still in use **(1) (23)**
Pisgah	40 - NW	T6S, R4W, Sec 17	also known as Mount Pisgah Cemetery; approximately 385 graves; first known interment: Eliza Jane ***Sharpe*** (1839-1841); ***Adams, Baker, Baldwin, Carter, Cary, Cowan, Cox, Crow, Day, Edminson, Ford, Gibson, Harper, Howard, Kirby, Matthews, McClanahan, McClellan, McCleskey, Norris, Pentecost, Poole, Price, Sharpe, Sivley, Slife, Thompson, Willingham*** and ***Young*** are common to this cemetery still in use **(2) (23)**
Pitman	99 - SW	T7S, R4W, Sec 29	see Liberty
Pleasant Grove	212 - SE	T8S, R1W, Sec 23	Pleasant Grove United Methodist Church, established 1837; approximately 450 marked and 130 unmarked graves; first known interment: William B. ***Allbritten*** (1864-1866); ***Albritten, Bagwell, Bailey, Bryan, Boyles, Bryant, Cottle, Crawford, Hendricks, Holder, Holmes, Howell, Humphries, Johnson, Julian, Martin, McKelvy, Oden, Roberts, Ryan, Ward, Widener*** and ***Winn*** are common to this cemetery still in use **(1) (23)**
Pleasant Ridge	201 - SE	T8S, R1W, Sec 4	former site of Pleasant Ridge Methodist Church; approximately 15 marked and 25 unmarked graves; first known interment: Wilson ***Forman*** (d. 1849) or John F. ***Hamilton*** (1796-1849); last known interment: James Polk ***McAnear*** (1803-1881); ***Adkins, Charlton*** and ***Edwards*** are also found here **(1) (23)**
Poor House	268 - SE	T7S, R2W, Sec 19	on the Morgan County Poor House Farm; tombstones have all been removed so the land can be used for farmland; approximately 15 graves; first known interment: J. ***Wilson*** (d. 1878); last known interment: Adolphus ***Gale*** (1862-1934); ***Adams, Clark, Cook, Grantland, Grizzard, Hogeland, Holladay, Moore, Mullins, Stewart*** and ***Wilhite*** were also once found here **(23)**
Poteet	84 - NW	T7S, R5W, Sec 3	see Roberts
Powells Chapel	179 - SW	T8S, R4W, Sec 26	Powells Chapel Church; approximately 360 marked and 120 unmarked graves; first known interment: W. A. ***Bradford*** (1839-1874); ***Baker, Ball, Brewer, Burks, Byrd, Campbell, Carden, Cole, Collum, Cooper, Dempsey, Evans, Handley, Johnson, Knox, Lanningham, Lawrence, Partain, Powell, Roberts, Russell, Smith, Speakman, Stover, Turney, Watts*** and ***Yates*** are common to this cemetery still in use **(2) (23)**
Price	48 - NW	T6S, R3W, Sec 19	approximately 25 marked graves, several unmarked; first known interment: Robert Wood ***Price*** (1846-1848); ***McGlawn, Neville, Speaks*** and ***Wise*** are also found in this active cemetery **(1) (23)**
Prince	154 - NE	T7S, R1W, Sec 11	also known as Parsons Cemetery; 14 unmarked graves and a stone marked Richard ***Prince*** (1765-1856) and Mary Raines ***Prince*** (1764-1860); ***Bowling*** and ***Slate*** are also known to be found here **(1) (9) (23)**
Providence	102 - SW	T7S, R4W, Sec 35	former site of New Providence Church; approximately 35 marked and several unmarked graves; first known interment: Margaret ***Patterson*** (1797-1826); last known interment: Celia ***Williams*** (d. 1912 at 78 years); ***Anderson, Dinsmore, Francis, McCroskey, Rea*** and ***Summerford*** are also found here **(2) (23)**

Cemetery	Locale	Location	Church Affiliation and Remarks
Pumpkin Center	83 - NW	T7S, R5W, Sec 5	also known as Stroup Cemetery, established 1900; approximately 45 marked and 10 unmarked graves; first known interment: Arreaner Stroup ***Stover*** (1835-1867); ***Crow, Hamilton, McDonald, Milam, Rogers, Stroup, Vest, Waddell*** and ***Woodall*** are also found in this cemetery still in use **(2) (23)**
Raper	26 - NW	T6S, R5W, Sec 7	approximately 215 marked and 100 unmarked graves; first known interment: William J. ***Wade*** (1885-1886); ***Aday, Byars, Corum, Dotson, Downs, Gray, Hitt, Holland, Johnson, Jones, Miles, Raper, Royer, Russell, Saint, Stover, Turner, Wade, Whisenant*** and ***White*** are common to this active cemetery **(2) (23)**
Rather	38 - NW	T6S, R4W, Sec 7	approximately 35 marked and 20 unmarked graves; first known interment: Emma ***Mitchell*** (d. 1918); ***Burks, Cummings, Matthews, Mitchell, Rather*** and ***Wilhite*** are common to this cemetery still in use **(2) (23)**
Ratliff	47 - NW	T6S, R3W, Sec 8	approximately 40 marked and 5 unmarked graves; first known interment: Samuel ***Ratliff*** (1810-1847); last known interment: Annie May Ratliff ***Lile*** (1887-1978); ***Baldwin, Bean, Carter, England, Hardwick, Hendrix, Lyle, Mathews*** and ***Orr*** are also common to this cemetery still in use **(1) (23)**
Ratliff	50 - NW	T6S, R3W, Sec 17	the marked graves of Samuel ***Ratliff*** (1810-1847), James ***Ratliff*** (1767-1853) and Jane ***Ratliff*** (1785-1864) as well as other graves marked with fieldstones **(1)**
Red Oak Grove	138 - NE	T7S, R2W, Sec 2	approximately 260 marked and 100 unmarked graves; first known interment: Mary E. Morgan ***Cain*** (1818-1863); unmarked graves here are thought to be the oldest in the county; ***Campbell, Carnell, Clements, Cryer, Day, Edmonson, Greer, Helms, Huskey, Lawrence, Luker, McCutcheon, Moore, Prince, Roberts, Robinson, Thomas, Thompson, Williams*** and ***Willis*** are common to this cemetery still in use **(1)**
Reed	59 - NE	T6S, R2W, Sec 16	
Reeves	227 - NW	T7S, R3W, Sec 7	approximately 75 graves, most of which are marked only with crosses, first known interments were two slave children circa 1845; first marked internment: Thomas Jack (1780-1850) and Barthenia Stinson ***Reeves*** (1782-1850); ***Aldridge, Blevins, Bogle, Harrison, Hogan, Hughes, Moore, Morris, Southard, Speagle, Speegle, Waddle, Wilson*** and ***Yeager*** are also found in this cemetery still in use **(1) (23)**
Rescue	152 - NE	T6S, R1E, Sec 31	Rescue United Methodist Church; approximately 420 marked and 20 unmarked graves; interments date from 1946; ***Anderson, Bray, Brown, Compton, Couch, Criscoe, Denton, Dunn, Eddy, Edmonson, Edwards, Garrison, Goodson, Graves, Hamaker, Hornbuckle, Johnson, Lawrence, Leach, Mitchell, Owen, Prince, Royster, Selby, Slate, Smith, Walter*** and ***Whisenant*** are common to this cemetery still in use **(1) (23)**
Rhodes	248 - NW	T5S, R4W, Sec 18	see Lafayette Street
Richardson	246 - NW	T5S, R4W, Sec 31	4 graves, 2 ***Richardson*** and 2 ***Crockett***; first known interment: Mary ***Richardson*** (1765-1835); last known interment: Robert K. ***Crockett*** (1792-1852) **(2) (23)**
Roberts	80 - NW	T6S, R5W, Sec 30	also known as Brown and Roberts Cemetery, approximately 20 marked and 7 unmarked graves; first known interment: Isaac ***Roberts*** (1812-1890); ***Brown, Daniel*** and ***Norwood*** are also found in this active cemetery **(2) (23)**
Roberts	84 - NW	T7S, R5W, Sec 3	also known as Poteet or Mulligan Cemetery; 6 marked and several unmarked graves; first known interment: Jasper Petway ***Roberts*** (1858-1882); last known interment: William Claude ***Roberts*** (1832-1916) **(2) (17)**
Roberts	231 - SW	T8S, R4W, Sec 26	located at Zeke's Hollow Campground, only fieldstones remain of approximately 15 graves; first known interment: Marietta "Étta" ***Roberts*** (1874-1887); last known interment: J.E. "Edd" ***Roberts*** (1887-1907); ***Handley, Lawrence, Watts, Wilhite*** and ***Wright*** are also found in this inactive cemetery **(2) (23)**
Robinson	30 - NW	T6S, R5W, Sec 20	approximately 20 marked and 15 unmarked graves; first known interment: Laura S. ***Crisinberry*** (1870-1882); ***Bowling, Gann, Graves, Johnson, McCulloch, Robinson*** and ***Stedham*** are also found in this cemetery still in use **(2) (23)**
Rock Creek	200 - SE	T8S, R1W, Sec 6	Rock Creek Baptist Church; approximately 340 marked and 65 unmarked graves; first known interment: Mary E. L. J. ***Nix*** (1853-1879); ***Allison, Armstrong, Bryan, Childs, Drinkard, George, Griffin, Hamilton, Johnson, Jones, Julian, Kinney, Latham, Martin, Mason, McKee***, ***Oden, Parker, Ponter, Roan, Rutledge, Skimehorne, Smith, Tanner, Taylor, Wilson*** and ***Woodall*** are common to this active cemetery **(1) (23)**
Roselawn	16 - NW	T5S, R5W, Sec 24	Roselawn Memorial Gardens or Gardens of Memory; a large contemporary cemetery of over 11,400 graves **(23)**
Roundtop	170 - SW	T8S, R4W, Sec 17	Roundtop Community Church; approximately 250 marked and 100 unmarked graves; first known interment: Owen E. ***Raley*** (1801-1841); ***Alvis, Anders, Bibb, Clark, Flowers, Garner, Hill, Hopson, Hunt, Johnson, Jones, Kritner, Looney, McAbee, McCormick, Morris, Pitts, Powell, Raley, Saint, Sandlin, Sellers, Shull, Smith, Summerford, Thompson, Vest, Wallace*** and ***Wilhite*** are common to this cemetery still in use **(2) (23)**
Rountree	46 - NW	T6S, R4W, Sec 25	19 graves; first known interment: James ***Thompson*** (d. 1839); last known interment: John Harrison ***Rountree*** (1876-1916); ***Fennell, Price*** and ***Stephenson*** are also found here **(1) (23)**
Rountree Slave	94 - NW	T6S, R3W, Sec 30	approximately 30 graves marked with fieldstones **(1)**
Russell	27 - NW	T6S, R5W, Sec 9	see Chapel Hill
Russell	145 - SE	T7S, R1W, Sec 20	see Pines
Russell	273 - NW	T6S, R5W, Sec 5	located near Pleasant Hill Church; the single grave of Theodore ***Russell*** (d. 1865) **(23)**
Ryan	208 - SE	T8S, R1W, Sec 2	see Crawford
Ryan	211 - SE	T8S, R1W, Sec 14	Ryan Memorial Gardens at Ryan Baptist Church Cemetery; approximately 170 graves; first known interment: John Ricky ***Wright*** (b. & d. 1954); ***Absher, Albright, Benefield, Briscoe, Brown, Densmore, Eudy, Fite, Hare, Johnson, Julian, Latham, Pierce, Ryan*** and ***Wright*** are common to this active cemetery **(1) (23)**
Saint Johns	260 - NE	T5S, R4W, Sec 19	Saint Johns Episcopal Church Columbarium; an active, contemporary cemetery; approximately 75 graves; first known interment: Robert Davis ***Agee*** (1917-1989); ***Barr, Beindorff, Bradley, Curry, Hendry, Hughes, Hull, Hyatt, Johnson, Lay, Lenser, Leonard, Middleton, Norman, Patterson, Porterfield, Rannefeld, Richardson, Riggs, Rigler, Shafer, Veitch*** and ***Warner*** are common to this columbarium still in use **(23)**
Saints	150 - NE	T6S, R1W, Sec 26	adjacent to Highland Baptist Church; approximately 95 graves; first known interment: William R. ***Pike***(1860-1906); ***Brown, Brooks, Crawford, Crisco, Hornbuckle*** and ***Napier*** are common to this active cemetery **(1)**
Salem	98 - SW	T7S, R4W, Sec 28	Salem Methodist Church; approximately 320 graves; first known interment: G. W. ***Powell*** (1861-1911); ***Berryman, Blackwood, Bodley, Brown, Cole, Cook, Eddy, Foote, Hill, Howell, Martin, Powell, Reeves, Reynolds, Roberson, Robinson, Roy, Steed*** and ***Waddell*** are common to this cemetery still in use **(2) (23)**
Salem Ridge	216 - SE	T8S, R1W, Sec 1	also known as Old Salem Ridge; the marked graves of Sarah ***Hill*** (d. 1866) and B. F. ***Brown*** (no dates) along with 11 unmarked graves **(1)**
Sand Hill	44 - NW	T6S, R3W, Sec 7	Sand Hill Missionary Baptist Church; approximately 160 graves; first known interment: Kint ***Hampton*** (d. 1903); ***Aldridge, Cowley, Draper, Ellison, Evans, Garth, Harris, Johnson, Luckett, Oldacre, Prince, Ryan, Sims, Stephenson, Stewart, Strain, Strawter*** and ***Walker*** are common to this cemetery still in use **(1) (23)**

Cemetery	Locale	Location	Church Affiliation and Remarks
Shiloh	130 - SE	T7S, R2W, Sec 8	Shiloh Baptist Church; approximately 575 marked and 100 unmarked graves; first known interment: John T. ***Tapscott*** (1820-1843); Barnett, ***Bean, Brindley, Campbell, Chunn, Clem, Collins, Cooper, Couey, Dempsey, Dunaway, George, Goree, Grady, Grubbs, Gurley, Hattery, Henderson, Higdon, Humphreys, Johnson, Kyle, Maze, McAnally, McMinemon, Mooneyham, Morrow, Patterson, Pierce, Shadrick, Slater, Swader, Tapscott, Wigginton, Williams*** and ***Wray*** are common to this cemetery still in use **(1) (23)**
Shoal Creek	92 - NW	T6S, R3W, Sec 19	Shoal Creek Baptist Church; approximately 545 marked and 275 unmarked graves; first known interment: John ***Cobb*** (1848-1881); ***Barber, Bean, Bishop, Blankenship, Brown, Carithers, Clemons, Crow, Davis, Edmondton, Halbrooks, King, McGee, McGhee, Moore, Morgan, Prince, Riley, Scott, Slaten, Speegle, Swann, Tapscott, Vaughn, Waddell*** and ***Watson*** are common to this cemetery still in use **(1) (23)**
Skidmore	158 - SE	T7S, R1W, Sec 25	former site of Skidmore Chapel, founded 1875; approximately 215 graves, only 43 marked; first known interment: Sherrill ***Smith***, Sr. (1820-1845); last known interment: M. E. ***Galloway*** (1853-1919); ***Briscoe, Goodson, Henson, McAnally, Skidmore, Smith, Wheeler*** and ***Winfrey*** are found here **(1) (23)**
Slaten	108 - NW	T6S, R3W, Sec 32	see Slayton
Slayton	108 - NW	T6S, R3W, Sec 32	also known as Slaten; 7 marked and 2 unmarked graves; first known interment: Malinda Josephine ***Slaten*** (1859-1899); ***Owen, Owens*** and ***Tidwell*** are also found in this cemetery still in use **(1) (23)**
Somerville	111 - NW	T6S, R3W, Sec 35	Somerville Church of God, also known as Somerville Memorial Gardens; roughly 100 graves; first known interment: Edgar A. ***Butner*** (1910-1968); ***Atkins, Breeding, Callahan, Edmonson, Elders, Grantland, Holloway, Maples, Sharp, Turner, Turney*** and ***Williams*** are common to this active cemetery **(1) (23)**
Somerville	113 - NE	T6S, R3W, Sec 36	Historic Somerville Cemetery, circa 1820; approximately 450 marked and 175 unmarked graves; first known interment: Moses H. ***Harlan*** (1811-1820); ***Blevins, Burton, Cain, Campbell, Clemons, Fowler, Garrison, Gilchrist, Graham, Guyer, Harlan, Jarrett, Johnson, Johnston, Lyle, McDaniel, Morgan, Morrow, Ransom, Robinson, Russell, Tapscott, Watkins*** and ***Winton*** are common to this active cemetery **(1) (23)**
Spain	218 - NE	T6S, R2W, Sec 22	approximately 40 marked and 15 unmarked graves; first known interment: Joseph Summerfield ***Spain*** (1841-1846); last known interment: Martha Elizabeth ***Spain*** (1839-1933); ***Freeze, Garrison, Grizzard, Hagy, Lemmond, McGee*** and ***Winton*** are also found here **(1) (23)**
Speegle	165 - SW	T8S, R5W, Sec 26	see Day
Speegle	230 - SW	T8S, R3W, Sec 18	the graves of Mattie ***Speegle*** (1881-1882), Mary A. ***Speegle*** (1862-1882) and Mary G. ***Speegle*** (b. & d. 1891) **(1) 923)**
Speegle-King	226 - SW	T8S, R3W, Sec 19	approximately 15 graves; first known interment: Henry Clay ***Speegle*** (1842-1864); last known interment: Burton ***King*** (187-1916); ***Carlile*** and ***Tapscott*** are also found here **(1) (23)**
Spring Hill	243 - NW	T5S, R5W, Sec 22	Spring Hill Baptist Church, also known as El Shaddai Cemetery; approximately 140 marked and several unmarked graves; first known interment: Nancy ***Payne*** (d. 1827 at 57 years); ***Bolden, Cater, Coleman, Darwin, Hatton, Henderson, Hood, Hurth, Kelley, Kennedy, Key, McDaniel, Montgomery, Pearson, Robinson, Sizemore, Thomas, Tucker*** and ***Whitfield*** are also found in this active cemetery **(2) (23)**
Spring Hill	279 - NW	T5S, R5W, Sec 22	the old portion of the cemetery for the former Spring Hill Baptist Church; located behind El Shaddai Church Ministries across the railroad tracks; approximately 60 graves; first known interment: Nancy Wright ***Payne*** (1770-1827); last known interment: Emma K. Kelley ***Humber*** (1859-1933); ***Abbott, DeVault, Gregory, Norwood, peck, Pitt, Smith, Stevens, Thompson*** and ***Wiles*** are common to this inactive cemetery **(23)**
Stephenson	23 - NW	T5S, R5W, Sec 36	see Burleson
Sterr	13 - NW	T5S, R5W, Sec 13	also known as Sterrs Cemetery, the black section of Decatur City Cemetery with over 1,100 graves **(23)**
Stewart	120 - SW	T7S, R3W, Sec 28	see Fairview
Stinson	185 - SW	T8S, R3W, Sec 3	the grave of infant ***Stinson*** (d. 1868) **(1)**
Stockton	22 - NW	T5S, R5W, Sec 32	approximately 30 graves; first known interment: Susan Isabella ***Simpson*** (1861-1864); last known interment: Benjamin F. ***Bryant*** (1913-1967); ***Cochran, Duerloo, Gordon, Stockton, Waterman*** and ***Woodruff*** are also found here **(2) (23)**
Stovall	88 - SW	T7S, R5W, Sec 28	approximately 15 marked and several unmarked graves; first known interment: Minerva Day ***Stovall*** (1806-1825); last known interment: Lel ***Tatom*** (1874-1885); ***Pullum, Simpson, Terry, Wise*** and ***Wood*** are also found here **(2) (23)**
Stringer	225 - NE	T7S, R2W, Sec 5	approximately 15 graves, several marked with fieldstones; first known interment: J. P. ***Evans*** (1857-1863); last known interment: Mary ***Garner*** (1890-1927); ***Akin, Harland, Stringer*** and ***Thompson*** are also found here **(1) (23)**
Stroup	24 - NW	T6S, R5W, Sec 1	no marked graves remain; approximately 40 markers **(23)**
Stroup	83 - NW	T7S, R5W, Sec 5	see Pumpkin Center
Sykes	15 - NW	T5S, R5W, Sec 24	also known as Magnolia Cemetery; over 1,350 graves in a black cemetery with interments dating from around 1900 to the present **(23)**
Sykes	244 - NW	T5S, R5W, Sec 16	the graves of Charles D. ***Sykes*** (1835-1836), David A. ***Sykes*** (1831-1837), Evelina P. ***Sykes*** (1820-1841), James Clark ***Johnson*** (d. 1975) and Bernice Junetta Johnson ***Donegan*** (1908-1979) **(2) (23)**
Talucah	68 - NE	T5S, R2W, Sec 36	see Draper
Tapscott	121 - SW	T7S, R3W, Sec 28	no marked graves; Robert ***Tapscott***, first probate judge of the county is rumored to be buried here **(1)**
Taylor	266 - NW	T5S, R5W, Sec 18	located on the Morgan and Lawrence County lines; the graves of Jane ***Taylor*** (1747-1839), John W. ***Taylor*** (d. 1839), and Mincan N. ***Taylor*** (1790-1830) are known to be found here **(23)**
Thomas	73 - NE	T6S, R1W, Sec 15	4 graves; Martha Lucinda ***McCutcheon*** (1843-1885), Charles Lifford ***Thomas*** (1929-2008), Elizabeth ***Thomas*** (1847-1894) and J.M. ***Thomas*** (1840-1917) **(1) (23)**
Thompson	82 - NW	T6S, R5W, Sec 33	see Crow
Troup	86 - SW	T7S, R5W, Sec 17	see O'Neal
Troup	54 - NE	T6S, R3W, Sec 12	13 marked graves; first known interment: John Wesley ***Troup*** (1843-1852); last known interment: Elizabeth Fennell ***Troup*** (1813-1891); ***Bean, Hamilton, Nolen*** and ***Points*** are also found in this cemetery **(1) (23)**
Turney	132 - NE	T6S, R2W, Sec 27	approximately 35 marked and 3 unmarked graves; first known interment: Olgor P. ***Turney*** (1870-1874); ***Garrison, Holder, Nelson, Presto*** and ***Turner*** are also common to this cemetery still in use **(1) (23)**
Turney	187 - SE	T8S, R3W, Sec 12	approximately 10 marked and 20 unmarked graves; first known interment: Nancy ***Turney*** (1796-1852); last known interment: Laura ***Turney*** (1859-1926); ***Patterson*** is also found here **(1) (23)**
Turnover	166 - SW	T8S, R5W, Sec 25	see Turrentine
Turrentine	166 - SW	T8S, R5W, Sec 25	also known as Turnover Cemetery, approximately 10 graves; first known interment: L. E. ***Jones*** (1850-1852); last known interment: Sarah D. ***Sheats*** (1822-1890); ***Minter*** and ***Turrentine*** are also found here **(2) (23)**

Cemetery	Locale	Location	Church Affiliation and Remarks
Union Grove	149 - NE	T6S, R1W, Sec 25	former site of Union Grove Baptist Church, established 1889; now known as Brindlee Mountain Baptist Church; approximately 605 marked and 175 unmarked graves; first known interment: N. P. ***McClure*** (1832-1896); ***Allison, Bing, Bonds, Bowling, Boyd, Brown, Dean, Edwards, Garrison, Gilley, Haga, Helms, Hendrix, Hill, Hornbuckle, Irvin, Lemley, Lemons, Moon, Prince, Pritchett, Smallwood, Smith, Thomas, Tucker, Tyler, Whisenant, Williams, Wilson*** and ***Yancey*** are common to this cemetery still in use **(1) (23)**
Union Hill	196 - SE	T8S, R3W, Sec 24	Union Hill Freewill Baptist Church; approximately 920 marked and 160 unmarked graves; first known interment: John ***Coker*** (1808-1890); ***Adams, Alexander, Alldredge, Bates, Bennett, Bowen, Braswell, Brown, Dunlap, Eubanks, Fortenberry, Hale Hall, Haynie, Hill, Holaway, Holmes, Maddux, Nelson, Runge, Sammons, Taylor, Thompson, Wood*** and ***Woodard*** are common to this cemetery still in use **(1) (23)**
Uptons Chapel	81 - NW	T6S, R5W, Sec 29	Uptons Chapel United Methodist Church; a new cemetery; approximately 30 graves; first known interment: Rev. Helena E. ***Alldredge*** (1901-1967); ***Brown, Childers, Jones, Kilpatrick, Morgan*** and ***Terrell*** are common to this active cemetery **(2) (23)**
Valhermoso	278 - NE	T6S, R2W, Sec 24	Valhermoso Baptist Church; approximately 25 graves; first known interment: Lindsey Gabrielle ***Saint*** (1989-2004); ***Arnold, Brown, Frazier, Hopper*** and ***Wood*** are common to this new and active cemetery **(23)**
Valhermoso Springs	69 - NE	T6S, R1W, Sec 7	Valhermoso Springs Holiness Church; approximately 115 graves; first known interment: Charlie Calvin ***Wilson*** (1896-1964); ***Bearden, Borden, Brown, Davis, Dudley, Freeman, Hill, Hopkins, Johnson, Lenox, McCutcheon, Robinson, Smith, Thompson*** and ***Wilson*** are common to this cemetery still in use **(1) (23)**
Valhermoso Springs	71 - NE	T6S, R1W, Sec 19	approximately 800 graves, 300 of which are marked with fieldstones; first known interment: Elizabeth Gertrute ***Giers*** (1850-1862); ***Atkinson, Black, Bonds, Bowers, Bridges, Brown, Burrell, Campbell, Chunn, Cryer, Curbow, Dalton, Day, Davidson, Dunn, Echols, Hardage, Jennings, Lang, Lawrence, McCutcheon, Murphy, Overstreet, Russell, Smith, West*** and ***Williams*** are common to this active cemetery **(1) (23)**
Walden	74 - NE	T6S, R1W, Sec 15	also known as Wilson Cemetery; the marked graves of M. E. ***Wilson*** (d.1884), R. D. B. (d. 1875) and S. B. (d. 1883) as well as 17 graves marked with fieldstones only **(1)**
Walden	78 - NE	T6S, R1E, Sec 5	also known as Walling; 4 graves; only marked graves: Robert W. ***Dunlap*** (1825-1892), Pvt. J.W. ***Wilson*** (1843-1883), and T.E. ***Mitchel*** (no dates) **(1)**
Wallace-Lansdown	245 - NW	T5S, R5W, Sec 19	also known as Lile Cemetery, 5 white interments remain after the removal of many others; first known interment: Sarah ***Wallace*** (1799-1818); last known interment: Ned ***Lile*** (1869-1929); 10 marked and several unmarked black graves are found here as well **(2) (23)**
Walling	72 - NE	T6S, R1W, Sec 9	also known as Wilson Cemetery; approximately 25 graves; first known interment: Civil War soldier J. W. ***Wilson*** (1843-1883); last known interment: Ruby ***Bolden*** (1825-1933); ***Day, Hough, Jennings, Prince*** and ***Walling*** are also found here **(1) (11) (23)**
Walling	78 - NE	T6S, R1E, Sec 5	see Walden
Walnut Grove	93 - NW	T6S, R4W, Sec 25	Walnut Grove Baptist Church; approximately 100 marked and 45 unmarked graves; first known interment: Sarah E. ***Strain*** (1852-1883); ***Barber, Blevens, Denton, Clemons, Denton, Farr, Harvel, Holt, Mays, Owens, Ragsdale, Reeves, Slaten, Strain, Terry*** and ***Weinman*** are common to this active cemetery **(1) (23)**
Watson	146 - SE	T7S, R1W, Sec 22	see Morrow
Watson	234 - NW	T6S, R4W, Sec 18	see Grant
Waugh	124 - SW	T7S, R3W, Sec 15	only fieldstones mark the graves found here; Sarah ***Drinkard*** (d.1897) and F. W. ***Waugh*** (d. 1896) are known to be found here **(1) (23)**
West Point	141 - NE	T7S, R1W, Sec 9	West Point Baptist Church; approximately 145 graves; first known interment: Barbara N. ***Newman*** (1942-1959); ***Bruce, Cornett, Couch, Davis, East, Edwards, Flack, Haga, Henderson, Irvin, Johnson, King, Newman, Owens, Simpson, Stevenson, Stewart*** and ***West*** are common to this cemetery still in use **(5) (23)**
Whisenant	221 - NE	T6S, R1W, Sec 24	3 unmarked graves and those of George ***Whisenant*** (1876-1886), R. L. ***Whisenant*** (1869-1893), Louiesa ***Yancey*** (1844-1887) and Robert Leroy ***Pratt*** (1921-2006) **(1) (23)**
White	274 - NW	T5S, R5W, Sec 22/27	located in the backyard of a residence; the graves of Mary Jane ***White*** (1865-1877) and William E. ***White*** (1879-1880) are known to be found here **(23)**
Widners	207 - SE	T8S, R1W, Sec 28	see Bryants Chapel
Wilhite	169 - SW	T8S, R4W, Sec 8	see Nunn-Wilhite
Wilhite	181 - SW	T8S, R4W, Sec 25	located in between I-65 exit ramp; approximately 30 graves; first known interment: James A. ***Johnson*** (1849-1872); ***Hart, Johnson, Legg, Pope, Speakman*** and ***Wilhite*** are also found in this cemetery still in use **(23)**
Wilhite	237 - SW	T8S, R4W, Sec 23	18 graves; first known interment: Nancy Adaline ***Wilhite*** (1849-1890); ***Thompson, Walling*** and ***Yarbrough*** are also found in this cemetery still in use **(2) (23)**
Wilhite Station	180 - SW	T8S, R4W, Sec 25	see Bell Springs
Williams Cove	136 - NE	T6S, R1W, Sec 21/28	the only known grave is that of Powhatan ***Bolling*** (1836-1914); John W. ***Givens*** (1802-1880) and Thomas Roper ***Williams*** (1808-?) are thought to be found here **(1) (23)**
Wilson	72 - NE	T6S, R1W, Sec 9	see Walling
Wilson	74 - NE	T6S, R1W, Sec 15	see Walden
Wilson	125 - SE	T7S, R3W, Sec 14	see Brindley
Wilson	167 - SW	T8S, R4W, Sec 30	see Parker
Widners	207 - SE	T8S, R1W, Sec 28	see Bryants Chapel
Wimbley	6 - NW	T5S, R5W, Sec 8	see Kimbell
Winton	57 - NE	T6S, R2W, Sec 10	approximately 30 marked and 25 unmarked graves; first known interment: Samuel Davis ***Garrison*** (b. & d. 1853); last known interment: Samuel M. ***Winton*** (1873-1939); ***Blankenship, Burch, Dunaway, Grizzard, Henderson, Johnston, Sharp, Taylor*** and ***Wilhoite*** are also found here **(1) (23)**
Winton	63 - NE	T6S, R2W, Sec 14	Martha A. R. ***Earley*** (1840-1850), Josephine Elizabeth ***Garrison*** (1851-1866), Samuel Davis ***Garrison*** (b. & d. 1853) and Cynthia C. Garrison ***McClanahan*** (1832-1856) are known to be found here **(23)**
Wise	37 - NW	T6S, R4W, Sec 8	11 marked graves, several unmarked; first known interment: Drury S. ***Stovall***, Sr. (1752-1826); last known interment: Marcella Stovall ***Wise*** (1811-1878); ***Collier*** and ***Herring*** are also found here **(2) (23)**
Wolf	275 - SW	T7S, R5W, Sec 28	approximately 20 graves indicated by rocks and broken tombstones; only known graves are of Cynthia Wolf ***Stover*** (1827-1885), David ***Wolf*** (1787-1859), Cynthia Wolf ***Stover*** (1824-1885) and Margaret ***Wolf*** (no dates) **(23)**
Wolftown	29 - NW	T6S, R5W, Sec 19	see Mount Zion
Wood	249 - SW	T8S, R4W, Sec 8	see Cedar Plains

Cemetery	Locale	Location	Church Affiliation and Remarks
Wright	280 - NE	T6S, R3W, Sec 14	Wright Family Cemetery, an abandoned cemetery in the woods southeast New Friendship Baptist Church; the only legible stones are that of Jesse H. ***Wright*** (1809-1881), John ***Alford*** (no dates), Nancy Wright ***Alford*** (no dates), Francis Elizabeth ***Blankenship*** (d. 1887) and Margaret McGlathery ***Wright*** (no dates); 5 other ***Wright*** graves are marked with fieldstones **(1) (23)**

Cemeteries of Unknown Name

Cemetery	Locale	Location	Church Affiliation and Remarks
Unknown	3 - NW	T4S, R5W, Sec 31	
Unknown	101 - NW	T7S, R4W, Sec 11	
Unknown	129 - SE	T7S, R2W, Sec 8	
Unknown	135 - NE	T6S, R2W, Sec 26	
Unknown	190 - SE	T8S, R3W, Sec 11	
Unknown	210 - SE	T8S, R1W, Sec 14	
Unknown	276 - NW	T5S, R5W, Sec 32	

Cemeteries of Uncertain Location

Cemetery	Locale	Location	Church Affiliation and Remarks
Abernathy	not plotted	on 4th Avenue in Decatur	the grave of America L. ***Abernathy*** (1852-1880) **(2)**
Bald Knob	not plotted	Hartselle	this cemetery is still in use **(23)**
Bashams Gap	not plotted	Basham	7 graves, all Basham; first known interment: Ellen Preston ***Basham*** (1839-1858); last known interment: Mary J. ***Basham*** (1844-1893) **(23)**
Brown	not plotted	Valhermoso Springs	this cemetery is still in use **(23)**
Cottingham	not plotted	unknown	Markeith ***Hampton*** (d. 2001) is found here **(23)**
Davis	not plotted	unknown	**Davis** Family Cemetery; this cemetery is still in use **(23)**
Duncan	not plotted	Trinity	the graves of David ***Cornelius*** (d. 1836 at 36 years) and David C. ***Duncan*** (1799-1841) **(18)**
Emmanuel	not plotted	unknown	Emmanuel Mennonite Church; the grave of Mary C. ***Yoder*** (1958-2011) is known to be found here **(23)**
Enon	not plotted	Eva	an active cemetery **(23)**
Etha	not plotted	unknown	
Evans	not plotted	unknown	Charles Howard ***Evans*** (1934-2006) and Iola Graham ***Evans*** (1934-2000) are found here **(23)**
Flat Creek	not plotted	unknown	this cemetery is still in use **(23)**
Hambys	not plotted	unknown	this cemetery is still in use **(23)**
Huff	not plotted	unknown	this cemetery is still in use **(23)**
Jones	not plotted	6 miles SW of Decatur on Old Moulton Rd.	the grave of John B. ***Jones*** (1839-1855) is known to be found here **(23)**
Kirkland	not plotted	T6S, R4W; NW of Priceville and E of I65	the grave of Goldie Hutson ***Sandlin*** (1877-1937) is known to be found here **(23)**
Lakeview	not plotted	unknown	this cemetery is still in use **(23)**
Lindsey	not plotted	Hartselle	
McGlathery	183 - SW	T8S, R3W, Sec 9	this cemetery could not be found and is believed to have been destroyed; Maggie ***Allen*** (1871-1908) is said to be found here **(23)**
Mount Hope	not plotted	unknown	an active cemetery **(23)**
Newsome	not plotted	unknown	
Oak Grove	not plotted	Morgan City	Gary David ***Tripp***, Jr. (1983-2012) is found here **(23)**
Old Bethany	250 - SW	T8S, R4W, Sec 20	former site of Old Bethany Church; 15 graves marked with fieldstones **(2)**
Rolfe	not plotted	T5S, R4W, Sec 21	the original Rolfe Family Cemetery; the graves originally in this cemetery were moved to the Decatur City Cemetery in 1989 **(23)**
Sikes	not plotted	unknown	an active cemetery **(23)**
Smith	not plotted	T6S, R1W; off Talucah Rd. at foot of Bower's Mtn.	12 interments; first known interment: John H. ***Smith*** (1844-1878); last known interment: Chauncey Harrison ***Slater*** (1841-1914); ***Bowers, Cryer*** and ***Lamascus*** are also found in this cemetery **(23)**
Thomas	not plotted	Co. Rd. 358, Trinity	Thomas Family Cemetery; the graves of Ernest Clint ***Ogles*** (1927-1994) and Sharon Diane ***Parrish*** (1953-2009) **(23)**
Trinity Mountain	not plotted	Trinity	approximately 30 graves; first known interment: Willis ***Lile*** (d. 1918); ***Birgans, Bolden, Lyle*** and ***Swope*** are common to this active cemetery **(23)**
Unnamed	not plotted	Moadus Road	Ruth Ann ***McWhorter*** (1812-1873) is known to be found here **(23)**
Webb	not plotted	Hartselle	the grave of Thomas "Jack" ***Reeves*** (1775-?) is known to be found here **(23)**
White	not plotted	Old Moulton Rd., near Shady Grove	the grave of Eldridge ***White*** (1835-1837) is known to be found here **(23)**

Sources

1. Marine, Marily Sue Short and Ivydene Simpson Walls. *Morgan County, Alabama Cemeteries, Volume 1.* Hartselle, Alabama: Marine/Walls Historical Publications, 1982.

Sources (Continued)

2. Marine, Marily Sue Short and Ivydene Simpson Walls. *Morgan County, Alabama Cemeteries, Volume 2.* Hartselle, Alabama: Marine/Walls Historical Publications, 1984.
3. Franklin, Lisa. *Tracking Your Roots*. 14 November 1997. <http://members.aol.com/GenWebLisa/morgancem.htm>.
4. Personal correspondence with Phil Sulser of Tyler, Texas.
5. Personal correspondence with Phyllis Owens.
6. *Valley Leaves.* Vol. 2, No. 1. Huntsville, Alabama: Tennessee Valley Genealogical Society, Inc., September, 1967.
7. *Valley Leaves.* Vol. 4, No. 1. Huntsville, Alabama: Tennessee Valley Genealogical Society, Inc., September, 1969.
8. *Valley Leaves.* Vol. 11, No. 1. Huntsville, Alabama: Tennessee Valley Genealogical Society, Inc., September, 1976.
9. *Valley Leaves.* Vol. 14, No. 1. Huntsville, Alabama: Tennessee Valley Genealogical Society, Inc., September, 1979.
10. *Valley Leaves.* Vol. 14, No. 4. Huntsville, Alabama: Tennessee Valley Genealogical Society, Inc., June, 1980.
11. *Valley Leaves.* Vol. 16, No. 2. Huntsville, Alabama: Tennessee Valley Genealogical Society, Inc., December, 1981.
12. AlGenWeb Archives. *Colbert County, Alabama.* 3 August, 1999. <ftp://ftp.rootsweb.com/pub/usgenweb/al/colbert/cemetery/>.
13. Thomas, Betty Wood. *The Alabama Genealogical Register.* Vol. 2, No. 4. Columbus, Mississippi: Blewett Co., December, 1960.
14. Douthat, James L. *Wheeler Reservoir Cemeteries.* Signal Mountain, Tennessee: Mountain Press, 1987.
15. AlGenWeb Archives. *Morgan County, Alabama.* 9 September 1999. <http://www.rootsweb.com/~almorgan/bethcem.htm>.
16. AlGenWeb Archives. *Morgan County, Alabama.* 9 September 1999. <http://www.rootsweb.com/~almorgan/breedcem.htm>.
17. AlGenWeb Archives. *Morgan County, Alabama.* 9 September 1999. <http://www.rootsweb.com/~almorgan/poteetcem.htm>.
18. Hageness, MariLee Beatty. *Alabama Church and Family Cemeteries, Book 3.* privately published, 1997.
19. Hageness, MariLee Beatty. *Alabama Church and Family Cemeteries, Book 4.* privately published, 1997.
20. Smith, Melanie B. "Keeping the Faith," *The Tuscaloosa News,* November 23, 2001.
21. *I Dream of Genealogy.* 12 February 2003. <http://www.idreamof.com/al/morgan/centergrove.html>.
22. AlGenWeb Archives. *Morgan County, Alabama.* 1 March, 2005. <ftp://ftp.rootsweb.com/pub/usgenweb/al/morgan/cemetery/>.
23. *Morgan County Cemeteries*. 14 April 2016. <http://www.findagrave.com>.
24. Personal Correspondence with Frank Brown of Montgomery, Alabama.
25. Alabama Cemetery Preservation Alliance. 23 October 2009. <http://www.alabama-cemetery-preservation.com>.
26. *Walker County Cemeteries*. 1 June 2016. <http://www.findagrave.com>.

Numerical List of Cemeteries

1. Peck
2. Burt
3. Unknown
4. Murphy
5. Minor
6. Kimbell
6. Wimbley
7. Lile
8. Neville
9. Decatur
10. Nebo
11. Belle-Nebo
12. Moseley
13. Decatur
13. Sterr
13. Congregation B'nai Jacob
14. Menefee
15. Sykes
16. Roselawn
17. Dancy
17. Garth
18. Gunn
18. Dancy
19. Grange Hall
19. Mount View
19. Morris
20. Fennell
21. Crow
22. Stockton
23. Burleson
23. Stephenson
24. Stroup
25. Long
25. Chestnut Grove
26. Raper
27. Russell
27. Chapel Hill
28. Bellview
29. Mount Zion
30. Robinson
31. Macedonia
31. Napps
32. Basham
33. Blackwell
34. Blackwell
35. Adkins
36. Mitchell
37. Wise
38. Rather
39. Grizzard-Wiggins
40. Pisgah
40. Mount Pisgah
41. Minor Hill
42. Crow
43. Bishop
44. Sand Hill
45. Burningtree
46. Rountree
47. Ratliff
48. Price
49. Collier
50. Ratliff
51. New Friendship
52. Kolb
53. Meyer
54. Troup
55. Madden
56. Center Springs
57. Winton
58. Garrison
58. Breeding
58. Lyle
59. Reed
60. Breeding
61. Ballinger
62. Grantland
63. Winton
64. Lyle
65. Currys Chapel
66. Draper
67. Draper
68. Draper-Chatman
68. Talucah
69. Valhermoso Springs
70. Chunn
71. Valhermoso Springs
72. Wilson
72. Walling
73. Thomas
74. Wilson
74. Walden
75. Hough
76. Bartee
76. Laceys Spring
77. Lipscomb
78. Walden
78. Walling
79. Davison
80. Roberts
81. Uptons Chapel
82. Crow
82. Thompson
83. Pumpkin Center
83. Stroup
84. Mulligan
84. Poteet
84. Roberts
85. Johnson Chapel
86. Troup
86. O'Neal
87. Orr
88. Stovall
89. Orr
90. Hopewell
91. Herring
92. Shoal Creek
93. Walnut Grove
94. Rountree Slave
95. Moss Chapel
96. Oak Ridge
97. Bethel
98. Salem
99. Pitman
99. Liberty
100. Hartsell
101. Unknown
102. Providence
103. Cedar Creek
104. Ebenezer
105. Hartsell Memory
106. Bethlehem
107. Mount Zion
108. Slayton
108. Slaten
109. Kell
110. New Center
111. Somerville
112. Campbell
113. Somerville
114. Leemon
115. Houston
116. Nelson
117. Mount Tabor
118. Francis
119. Mount Tabor
120. Fairview
121. Tapscott
122. Key
123. Gum Springs
124. Waugh
125. Wilson
125. Brindley
126. Hill
127. Garner
128. Garner
129. Unknown
130. Shiloh
131. Lassiter
132. Turney
133. Lyle
134. Collins
135. Unknown
136. Williams Cove
137. Edmonson
138. Red Oak Grove
139. Kyle
140. Antioch
141. West Point
142. Briscoe
143. Morrow
144. Blue Springs
145. Pines
145. Russell
146. Watson
146. Morrow
147. Center Grove
147. New Salem
148. Old Stage Coach
149. Union Grove
150. Saints
150. Highland
151. Old New Canaan
152. Rescue
153. Pine Ridge
154. Prince
154. Parsons
155. Lamons
156. Compton
157. Forman
158. Skidmore
159. Penn
160. Campground
161. McKendree
162. Andrews Chapel
163. Freeman

Numerical List of Cemeteries (Continued)

163. Herring
164. Evergreen
165. Day
165. Speegle
166. Turrentine
167. Parker
167. Wilson
167. Davis
168. Lebanon
169. Old Lebanon
169. Nunn-Wilhite
170. Roundtop
171. Faulkville City
172. McCroskey
172. Crosby
173. McCroskey
174. Piney Grove
175. Cooper
176. Fairview
176. Jones
177. Holmes
178. Higdon
179. Powells Chapel
180. Wilhite Station
180. Bell Springs
181. Wilhite
182. Morris
183. McGlathery
184. Negro Mountain
185. Stinson
186. Key
187. Turney
188. Childers
189. Macedonia
190. Unknown
191. Peck
192. Gandy
192. Cook
193. Ebenezer
194. New Hope North
195. Mount Carmel
196. Union Hill
197. Eva
198. Pine Burr
198. Lawrence Cove
199. Harmony
200. Rock Creek
201. Pleasant Ridge
202. McAnear
203. Daniels Chapel
204. Bethel
205. Gum Pond
206. Evans
207. Bryants Chapel
207. Widners
208. Crawford
208. Ryan
209. Little Vine
210. Unknown
211. Ryan.
212. Pleasant Grove
213. Hebron
214. Forrest Chapel
215. Johnson
216. Salem Ridge
216. Old Salem Ridge
217. Bean
218. Spain
219. Echols
220. Criscoe
221. Whisenant
222. New Canaan
223. Hughes
224. Blankenship
225. Stringer
226. Speegle-King
227. Reeves
228. Coulter
229. Beasley
230. Speegle
231. Roberts
232. Morris
233. Martin
234. Grant
235. Burleson
236. Patterson
237. Wilhite
238. McClanahan
239. Friendship
240. Lane
241. Austin
242. Lane
242. Grayson
243. Spring Hill
244. Sykes
245. Wallace-Lansdown
246. Richardson
247. Daniel
248. Lafayette Street
248. Banks Street
248. Rhodes
249. Cedar Plains
249. Wood
250. Old Bethany
251. James
252. Patterson
253. Calvary Memorial
254. Curtis
255. Fields
256. Hilltop
257. Oakview
258. Hartselle
259. Pine Grove
260. Saint Johns
261. McCarley
262. Lipscomb
263. Lewis
264. Jennings
265. Forest Hill
266. Taylor
267. Barnetts Chapel
268. Annunciation
269. Mountain Top
270. Nesmith
271. Overstreet
272. Philpott
273. Russell
274. White
275. Wolf
276. Unknown
277. Fields
278. Valhermoso
279. Spring Hill
280. Wright

Most Popular Baby Names, 1950

	Males		Females	
Rank	**Name**	**Number**	**Name**	**Number**
1	James	843,189	Mary	625,464
2	Michael	836,913	Linda	564,204
3	Robert	829,819	Patricia	459,530
4	John	797,331	Susan	437,662
5	David	769,391	Deborah	430,459
6	William	590,833	Barbara	345,635
7	Richard	535,007	Debra	341,256
8	Thomas	454,057	Karen	332,453
9	Mark	382,369	Nancy	286,725
10	Charles	360,871	Donna	270,297
11	Steven	333,456	Cynthia	263,359
12	Gary	329,664	Sandra	251,513
13	Joseph	299,791	Pamela	237,343
14	Donald	273,326	Sharon	232,773
15	Ronald	270,933	Kathleen	224,269
16	Kenneth	262,620	Carol	222,604
17	Paul	253,023	Diane	210,576
18	Larry	245,447	Brenda	209,215
19	Daniel	243,536	Cheryl	171,348
20	Stephen	207,130	Janet	167,482

Source: The United States Social Security Administration

PERRY COUNTY

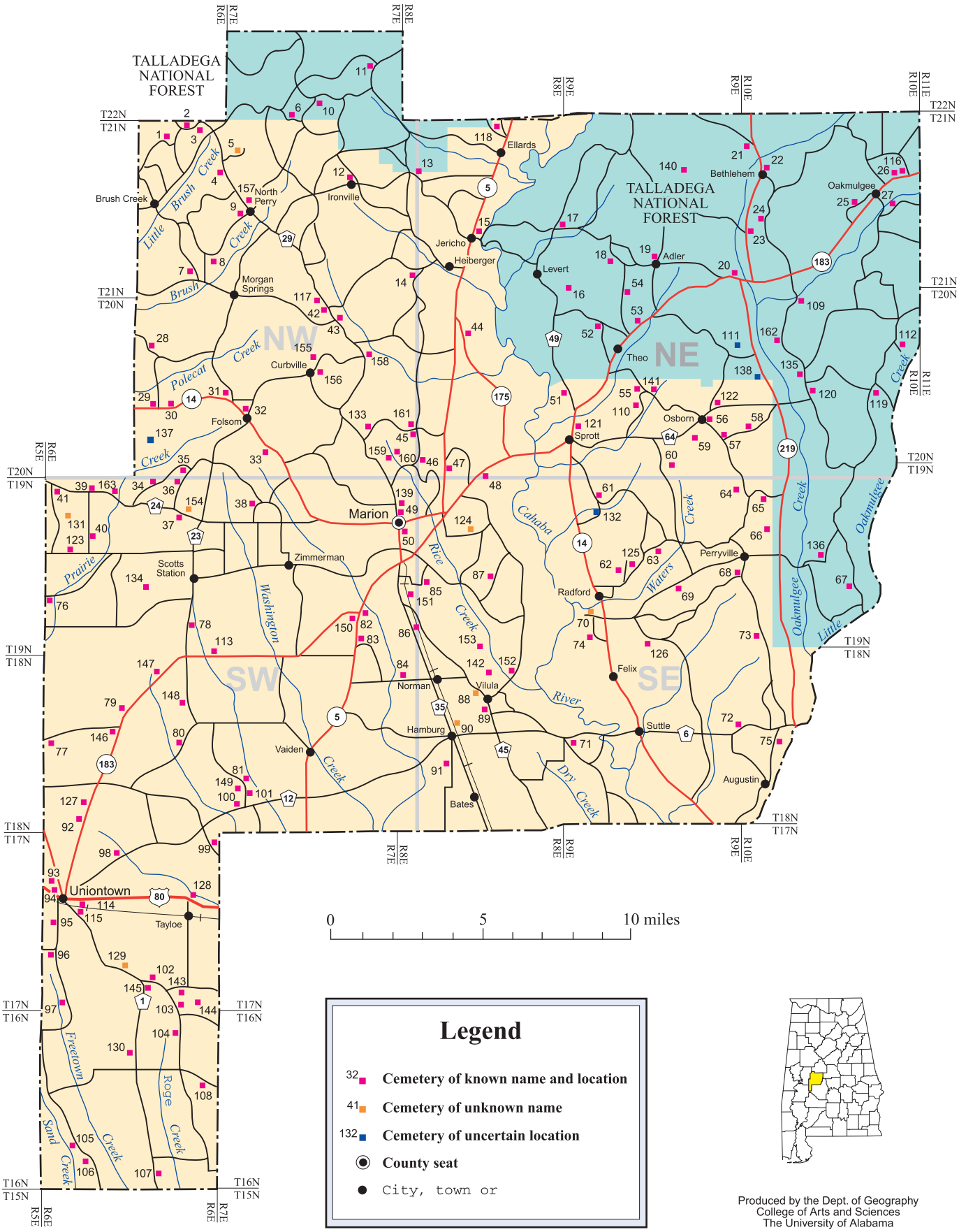

Produced by the Dept. of Geography
College of Arts and Sciences
The University of Alabama

Cemetery	Locale	Location	Church Affiliation and Remarks
Aimwell	107 - SW	T16N, R6E, Sec 34	Aimwell or New Aimwell Baptist Church
Antioch	1 - NW	T21N, R6E, Sec 3	Antioch Baptist Church; approximately 25 graves; first known interment: Ben ***Johnson*** (d. 1829, age 63); ***Caddell*** and ***Hall*** are common to this cemetery still in use **(10)**
Antioch	79 - SW	T18N, R6E, Sec 9	Antioch Methodist Church
Barnett	24 - NE	T21N, R10E, Sec 20	an active cemetery **(25)**
Barron-Wells	61 - SE	T19N, R9E, Sec 8	
Bethany	74 - SE	T19N, R9E, Sec 32	Bethany Church
Bethel	128 - SW	T17N, R6E, Sec 13	Bethel Baptist Church; approximately 50 graves; first known interment: Inlia ***Martin*** (1878-1911); ***Billingsley, Cole, Cook, Johnson*** and ***Wright*** are common to this active cemetery **(25)**
Bethesda	14 - NW	T21N, R8E, Sec 31	former site of Bethesda Presbyterian Church; also known as Wallace Cemetery; 42 graves; first known interment: Hugh Wallace ***Fagan*** (1829-1850); last known interment: John Gill ***Wallace*** (1846-1931); ***Carter, Duke, Hartley, Moore, Pagan, Shelby, Smithson, Washburn*** and ***Wherry*** are also found here **(1) (25)**
Bethlehem	13 - NW	T21N, R8E, Sec 7	Bethlehem Methodist Church; approximately 425 graves; first known interment: Sayberry ***Washburn*** (1829-1889); ***Aultman, Bailey, Bamberg, Carter, Clinton, Crews, Dobbins, Duke, Golden, Hobson, Holifield, Holladay, Horne, Mitchell, Owens, Parker, Ray, Reaves, Rinehart, Rutherford, Simmons, Tubbs*** and ***Tucker*** are common to this active cemetery **(14) (25)**
Bethlehem Number 1	21 - NE	T21N, R10E, Sec 7	Bethlehem Missionary Baptist Church; approximately 140 graves; first known interment: Mary Catherine ***Rhinehart*** (1808-1855); ***Broadhead, Burt, Curry, Dobbins, Foster, Holifield, Kinnard, Rogers, Rhinehart, Smith, Smithson, Stewart, Terry, Tubbs*** and ***Williams*** are common to this cemetery still in use **(25)**
Bethlehem Number 2	22 - NE	T21N, R10E, Sec 7	see Harris
Calvary	43 - NW	T20N, R7E, Sec 3	Calvary Baptist Church, established in 1907; first known interment: John Wesley ***Nichols*** (1876-1959); ***Blackburn, Ferguson, Holifield*** and ***Jones*** are also common to this active cemetery **(6) (25)**
Campbellite	44 - NE	T20N, R8E, Sec 4	
Civil War	139 - SW	T19N, R8E, Sec 7	approximately 50 marked and numerous unmarked graves; markers do not have dates; many from the Breckenridge Military Hospital, now at the Marion Military Institute **(19) (26)**
Coles Chapel	83 - SW	T19N, R7E, Sec 35	Coles Chapel Church; 15 graves; first known interment: Edmond ***Cole*** (1894-1976); ***Coleman, Craig, Ford, Hatch, Jones, Tanner*** and ***Underwood*** are common to this active cemetery **(25)**
Conwill	116 - NE	T21N, R10E, Sec 13	
Curry	34 - SW	T19N, R6E, Sec 3	19 graves; first known interment: Inez ***Curry*** (d. 1833 at 1 years); last known interment: Mary Evelyn ***Curry*** (d. 1888 at 47 years); ***Carlisle, Nelson*** and ***Shackelford*** are also found here **(1) (20)**
Daniel	51 - NE	T20N, R8E, Sec 24	approximately 25 graves in a cemetery dating from 1950; ***Daniel, Harris, Hawkins, Hogue, Leverett***, ***Moore*** and ***Rutledge*** are common to this active cemetery **(25)**
Dansby	100 - SW	T18N, R7E, Sec 31	
Davis	119 - NE	T20N, R10E, Sec 23	5 marked and approximately 5 unmarked graves; first known interment: J.H. ***Davis*** (1875-1911); last known interment: Mary P. ***Davis*** (1838-1923); J.C. ***Davis*** (1830-1911), Callie Pope ***Davis*** (1915-1916) and James ***Harris***, husband of Martha, are also found here **(23)**
DeYampert	37 - SW	T19N, R6E, Sec 11	the graves of Ann Overton ***DeYampert*** (1798-1832), Solomon Smith ***Phillips*** (1814-1850), Robert Dickens ***DeYampert*** (d. 1839) and Mary William ***DeYampert*** (b. & d. 1832) **(1) (20)**
Dobyns-Haggard	53 - NE	T20N, R9E, Sec 9	6 graves; first known interment: Emily G. ***Dobyne*** (1860-1866); last known interment: Henry F. ***Haggard*** (1854-1899) **(1) (7) (23)**
Eagle Grove	84 - SW	T18N, R7E, Sec 1	Eagle Grove Baptist Church; approximately 65 graves; first known interment: Jerry Lee ***Mitchell*** (1887-1961); ***Fincher, King, Mitchell, Phillips, Stevenson*** and ***Williams*** are common to this active cemetery **(25)**
Edwards	62 - SE	T19N, R9E, Sec 20	6 graves; first known interment: Susanna ***Edwards*** (d.1828); last known interment: William ***Edwards*** (1848-1926) **(1) (20) (23) (25)**
Ellawhite	115 - SW	T17N, R6E, Sec 17	approximately 40 graves; first known interment: Elizabeth ***Payne*** (1830-1907); ***Addison, Carter, Duggan, Estes, Holman, Lamb, Mayo, Osmer, Overstreet, Stringer*** and ***Tanner*** are also found in this active cemetery **(25)**
Ephesus	52 - NE	T20N, R9E, Sec 8	Ephesus Baptist Church, established in 1856; approximately 240 graves; first known interment: Mrs. S.J. ***Hughes*** (1833-1890); ***Duncan, Fancher, Griffin, Huey, Huges, Hughey, Lawson, LeGrone, Logan, Nichols, Rogers, Swindal, Taylor*** and ***Williams*** are common to this cemetery still in use **(6) (21) (25)**
Evans	35 - NW	T20N, R6E, Sec 36	17 graves denoted by one monument; all relatives of Joseph ***Evans***; a marker recognizing Revolutionary soldier Robert ***Evans*** and a marker for Amelia ***Evans*** (d. 1840 at 56 years) are found here **(1)**
Evans	123 - SW	T19N, R6E, Sec 18	
Fairview	36 - SW	T20N, R6E, Sec 36	former site of Fairview Presbyterian Church, established in 1823 and destroyed in the early 1900's; at least 250 graves; first known interment: Robert L. ***Munford*** (d. 1820 at 70 years); former Governor Andrew Barry ***Moore*** is buried here; ***Barron, Cole, Craig, Foster, Goree, Harper, Hogue, Lapsley, Lee, Long, Moore, Morgan, Scott, Tabb, Underwood*** and ***Wallace*** are also common to this cemetery still in use **(1) (6) (8) (25)**
Faith Chapel	9 - NW	T21N, R7E, Sec 19	Faith Chapel Baptist Church; an active cemetery **(25)**
Farrer	56 - NE	T20N, R9E, Sec 26	6 graves; first known interment: Sally Webb ***Farrar*** (d.1833); last known interment: Nancy Caroline ***Hopkins*** (1833-1890); 5 graves are annotated as Farrar, yet the cemetery is known as Farrer **(25)**
Fellowship	7 - NW	T21N, R6E, Sec 35	Fellowship Church, established in 1822; approximately 135 graves; first known interment: Francis ***Brand*** (d. 1855 at 4 years); ***Barnette, Boyd, Brand, Carter, Crawford, Evans, Gray***, ***Hall, Horn, Mackey, Monts, Morland, Rawls, Sims, Smith, Thomas*** and ***Wooley*** are common to this cemetery still in use **(1) (8) (25)**
Ford-Jacobs-Aycock	136 - SE	T19N, R10 E, Sec 16	the graves of Eliza D. ***Ford*** (1811-1853), Seth B. ***Ford*** (1805-1853), Dr. J. F. ***Jacobs*** (1818-1852), ***Jacobs*** infant (d. 1846), C. B. ***Aycock*** (1859-1862) and Nancy ***Walker*** (1798-1875) along with a few illegible stones **(9) (20) (23)**
Flowers	144 - SW	T17N, R6E, Sec 36	
Friendship	82 - SW	T19N, R7E, Sec 26	Bethel Church or Friendship Church
Friendship	130 - SW	T16N, R6E, Sec 10	Friendship Church
Fuller	66 - SE	T19N, R10E, Sec 18	the graves of J.R. ***Fuller*** (1826-1891), Elizabeth Ford ***Fuller*** (1837-1913), Jesse ***Ford*** (1818-1872), Francis P. ***Heard*** (1821-1897), and Mary Dora A. ***Ford*** (1860-1873) **(21)**
Goldman	114 - SW	T17N, R6E, Sec 17	also known as Goldman Hill Cemetery; an active black cemetery **(25)**
Green Liberty	91 - SE	T18N, R8E, Sec 20	Green Liberty Church
Greenlawn	96 - SW	T17N, R6E, Sec 30	Greenlawn Gardens; an active cemetery **(25)**
Greenleaf	78 - SW	T19N, R6E, Sec 26	Greenleaf Church
Griffin	26 - NE	T21N, R10E, Sec 13	
Griffin	28 - NW	T20N, R6E, Sec 10	6 graves; first known interment: William ***Griffin*** (1804-1887); last known interment: John ***McCarter*** (1870-1942) **(18)**
Ham	140 - NE	T21N, R9E, Sec 15	William Ham Family Cemetery; 5 marked graves; first known interment: William J. ***Ham*** (1822-1889); last known interment: Issac Alexander ***Hopper*** (1856-1922) **(25) (27)**
Harper	29 - NW	T20N, R6E, Sec 22	approximately 20 graves; first known interment: Benjamen G. ***Harper*** (1828-1884); ***Bondurant, Harper, Walker*** and ***Wood*** are common to this cemetery still in use **(20) (21) (25)**

Cemetery	Locale	Location	Church Affiliation and Remarks
Harris	22 - NE	T21N, R10E, Sec 7	also known as Bethlehem Number 2 Cemetery; approximately 60 marked and 25 unmarked graves; first known interment: J. W. ***Wallace*** (1829-1895); ***Bowling, Champion, Cochrane, Coker, Dawson, Ferguson, Foster, Johnson, Harris, Poe, Rogers, Smith, Taylor, Terry, Wallace*** and ***Williams*** are also common to this cemetery still in use **(3) (8) (25)**
Hatch	76 - SW	T19N, R6E, Sec 30	
Heard	48 - NE	T20N, R8E, Sec 33	9 graves; first known interment: Sarah Williams ***Cole*** (1791-1824); last known interment: Sarah Elizabeth Stewart ***Heard*** (1830-1883); ***Davis*** and ***Mount*** are also found here; our source indicates that the cemetery has once again become active **(25)**
Hebron	105 - SW	T16N, R6E, Sec 19	Hebron Baptist Church
Heiberger	15 - NE	T21N, R8E, Sec 21	Heiberger Methodist Church, established around 1905; approximately 290 graves; first known interment: Madeline Virginia ***Tidwell*** (1891-1893); ***Aultman, Bamberg, Barr, Barton, Belcher, Carter, Crocker, Duncan, Elam, Fondren, Hicks, Holladay, Hughes, Ingram, Marcus, McCullough, Middlebrook, Mitchell, Moore, Nichols, Pitts, Poole, Rinehart, Sherbett*** and ***Wallace*** are common to this active cemetery **(8) (25)**
Hepzibah	109 - NE	T20N, R10E, Sec 5	Hepzibah Baptist Church, an active cemetery **(25)**
Hobson	11 - NW	T22N, R7E, Sec 26	12 graves; first known interment: Henry N. and William L. ***Hobson*** were both interred here in 1862; last known interment: Jackson ***Hobson*** (1847-1936); ***Colburn*** is the only other surname found here **(25)**
Holiness Church	127 - SW	T18N, R6E, Sec 29	
Holy Cross	94 - SW	T17N, R6E, Sec 7	Holy Cross Cemetery of Davidson Memorial Church; approximately 120 graves; first known interment: Leila Terrell ***Davidson*** (d. 1864); ***Bethea, Boyd, Coleman, Davidson, Hinton, Hudson, Hungerford, Langhorne, Lewis, Mackey, Pitts, Sadler, Storrs, Terry, Vaiden*** and ***Young*** are common to this active cemetery **(25)**
Hopewell	38 - SW	T19N, R7E, Sec 6	Hopewell Baptist Church, organized in 1822; over 200 graves; first known interment: Aaron ***Massey*** (1803-1826); ***Benson, Billingsley, Driver, James, Gulley, Hogue, Holley, Howell, Massey, Moore, Royster, Tubb, Tubbs, Underwood*** and ***Wilkerson*** are common to this cemetery still in use **(1) (6) (21) (25)**
Ivey	110 - NE	T20N, R9E, Sec 21	
Iveys Chapel	55 - NE	T20N, R9E, Sec 21	Iveys Chapel Methodist Church, organized in 1853; approximately 225 graves; first known interment: Thomas W. ***Ivey*** (1832-1862); ***Bolling, Brady, Edwards, Fancher, Ivey, Jackson, Johnson, Mitchell, Morris, Osburn***, ***Plummer, Sanders, Stephens*** and ***Warren*** are common to this cemetery still in use **(8) (11) (25)**
Jacob Kynerd	153 - SE	T19N, R8E, Sec 28	approximately 35 graves; first known interment: Betsy C. ***Kynerd*** (b. & d. 1841); last known interment: Jacob P. ***Hopper*** (1858-1926); ***Eubanks, Harrison, Hopper*** and ***Kynerd*** are common to this cemetery **(25)**
Jameson-Walker	40 - SW	T19N, R6E, Sec 6	also known as Turpin Cemetery
Johnson	102 - SW	T17N, R6E, Sec 35	former site of Asbury Methodist Church
Killgore-Heard	135 - NE	T20N, R10E, Sec 21	also known as Killgore-Pryor Cemetery; approximately 60 graves; first known interment: Martha Stinson ***Killgore*** (1784-1844); ***Bridges, Dobynes, Harris, Heard, Killgore, Melton***, ***Pryor*** and ***Wallace*** are common to this active cemetery **(7) (25)**
Kynard	152 - SE	T19N, R8E Sec 35	an active cemetery **(25)**
Lake Payne	2 - NW	T21N, R6E, Sec 2	Lake Payne Church of God; an active cemetery **(25)**
Legal	23 - NE	T21N, R10E, Sec 19	approximately 25 marked graves; first known interment: Rachel J. ***Fowler*** (1856-1866); last known interment: Wilbur ***Swindal*** (1908-1975); ***Barton, Legal*** and ***Tubbs*** are also common to this cemetery **(1) (23) (25)**
Lillie Grove	71 - SE	T18N, R9E, Sec 19	Lillie or Lily Grove Baptist Church; approximately 60 graves; first known interment: Lumas ***Seay*** (1840-1871); ***Bennett, Collins, Fuller, Jones, Stewart, Underwood*** and ***Walker*** are common to this active cemetery **(25)**
Little Cannan	106 - SW	T16N, R6E, Sec 32	Little Cannan Baptist Church
Living Hope	104 - SW	T16N, R6E, Sec 2	Living Hope Baptist Church
Marion	50 - SW	T19N, R8E, Sec 7	over 2,200 graves dating from the 1830's; ***Anderson, Apsey, Bailey, Ballard, Barnette, Bates, Blackburn, Brown, Clancy, Cocke, Cooke, Craig, Crenshaw, Crumpton, Cunningham, Dunkin, England, Ford, Fowlkes, Gregory, Griffin, Howell, Howze, Huntington, Hurt, Jones, King, Lawson, Lee, Lide, Lockhart, Lovelace, Martin, Moore, Morton, Nichols, Parish, Perry, Plummer, Shivers, Smith, Sprott, Stone, Tucker, Underwood, Walker, Wilkerson, Wood*** and ***Wyatt*** are common to this active cemetery **(25)**
Mars Hill	87 - SE	T19N, R8E, Sec 22	former site of Mars Hill Baptist Church; approximately 50 graves; first known interments: infant daughter of Giles and Phoebe ***Pitts*** (d. 1860); ***Blackburn, Crawford, Hamm, Harrison, Henley, Holley, Holly, Matthews, McCauley, Pitts, Steadman*** and ***Tubb*** are common to this cemetery still in use **(20) (25)**
Maryetta	73 - SE	T19N, R9E, Sec 31	Maryetta Church
Medline	112 - NE	T20N, R10E, Sec 13	Medline Baptist Church, founded around 1855-1856; approximately 140 marked and several unmarked graves; first known interment: Eleanor Williams ***Sanders*** (1814-1865); ***Barnes, Bearden, Chapman, Firth, Gay, Harris, Hopkins, Nichols, Perry*** and ***Wright*** are common to this cemetery still in use **(6) (25)**
Midway	113 - SW	T19N, R6E, Sec 36	Midway Plantation Church
Milton	143 - SW	T17N, R6E, Sec 35	
Morning Star	33 - NW	T20N, R7E, Sec 32	Morning Star Baptist Church; an active black cemetery **(25)**
Morrissette	77 - SW	T18N, R6E, Sec 18	
Mount Ararat	86 - SW	T19N, R8E, Sec 31	Mount Ararat Church
Mount Calvary	97 - SW	T17N, R6E, Sec 31	an active cemetery **(25)**
Mount Carmel	30 - NW	T20N, R6E, Sec 22	Mount Carmel Methodist Church; approximately 120 graves; first known interment: George Washington ***Perkins*** (1836-1863); ***Aultman, Barnette, Bearden, Christenberry, Combs, Crews, Harbin, Harper, Northcutt, Owens, Payne, Perkins, Sanders, Smith*** and ***Taylor*** are common to this active cemetery **(25)**
Mount Gilead	20 - NE	T21N, R9E, Sec 36	Mount Gilead Baptist Church, founded in 1832 **(8)**
Mount Ivah	10 - NW	T22N, R7E, Sec 34	Mount Ivah Bible Methodist Church; approximately 160 graves; first known interment: Henry Richard ***Clement*** (1863-1922); ***Averett, Barnard, Breland, Carter, Clements, Colburn, Fikes, Fondren, George, Graves, Hartley, Hood, Ingram, Moore, Perkins, Stevens*** and ***Yeager*** are common to this active cemetery **(25)**
Mount Mariah	147 – SW	T18N, R6E, Sec 3	
Mount Nebo	45 - NW	T20N, R8E, Sec 30	Mount Nebo Methodist Church; approximately 85 marked graves; first known interment: Chesley ***Leverette*** (1804-1841); ***Nichols, Smith*** and ***Whitman*** are also common to this rarely used cemetery **(26)**
Mount Nebo	46 - NW	T20N, R8E, Sec 31	

Cemetery	Locale	Location	Church Affiliation and Remarks
Mount Olive	19 - NE	T21N, R9E, Sec 27	Mount Olive Baptist Church; approximately 90 graves; first known interment: John Allen ***Hopkins*** (1810-1847) ***Dunkin, Ham, Holly, Hopper, Hughey, Lavender, Lusk, Miller, Mitchell, Rylee, Smith, Steward, Stone, Townsend*** and ***Williams*** are common to this active cemetery **(6) (25)**
Mount Olive	25 - NE	T21N, R10E, Sec 22	Mount Olive Baptist Church, established in 1887; approximately 325 marked and 35 unmarked graves; first known interment: David ***Hay*** (d. 1852); ***Bolling, Croker, Crowe, Fountain, Green, Griffin, Holdsombeck, Legrone, McFarland, Seale*** and ***Smith*** are common to this cemetery still in use **(3) (25)**
Mount Pleasant	54 - NE	T20N, R9E, Sec 4	Mount Pleasant Freewill Baptist Church; approximately 265 graves; first known interment: George Marlowe ***Nichols*** (1810-1857); ***Barnett, Coley, Dunkin, Fondren, Ham, Hamm, Hughey, Johnson, Kynard, Lawson, Nichols, Rogers, Stewart, Stone, Taylor*** and ***Worrell*** are common to this active cemetery **(8) (25)**
Mount Tabor	117 - NW	T21N, R7E, Sec 34	Mount Tabor A.M.E. Church; an active cemetery **(25)**
Mount Zion	42 - NW	T20N, R7E, Sec 3	Mount Zion Methodist Church, now inactive, founded in 1822; approximately 200 graves; first known interment: Nancy ***Blackburn*** (1769-1830); ***Christenberry, Curb, Donovan, Fretwell, Gayle, Griffin, Holifield, LaGrone, Moore, Richardson, Scott*** and ***Tucker*** are common to this cemetery still in use **(1) (8) (25)**
New Hope	125 - SE	T19N, R9E, Sec 21	New Hope Church
Norfleet	40 - SW	T19N, R6E, Sec 8	
North Perry	157 - NW	T21N, R7E, Sec 18	North Perry Church
Oak Grove	4 - NW	T21N, R6E, Sec 12	Oak Grove Church
Oak Grove	72 - SE	T18N, R9E, Sec 13	Oak Grove Church
Oak Grove	92 - SW	T18N, R6E, Sec 32	Oak Grove Church
Oak Grove	121 - NE	T20N, R9E, Sec 24	Oak Grove Church
Oakes	150 - SW	T19N, R7E, Sec 26	5 graves; first known interment: Columbus ***Oakes*** (1913-1992); ***Stephens*** is also found in this active cemetery **(25)**
Ocmulgee	75 - SE	T18N, R10E, Sec 20	Ocmulgee Baptist Church, established in 1820; approximately 390 graves; first known interment: Stephen ***McCraw*** (1767-1821); ***Butler, Cambell, Cosby, Crow, Cummings, Edwards, Fancher, Hanson, Ivie, Lowery, Lumley, McCraw, Melton, Moseley, Nichols, Parker, Prestridge, Quarles, Rochelle, Ross, Smith, Suther, Suttles, Tillman*** and ***Toles*** are common to this cemetery still in use **(2) (6) (8) (25)**
Old Oak Grove	57 - NE	T20N, R9E, Sec 36	Old Oak Grove Church
Old Salem	6 - NW	T22N, R7E, Sec 33	Old Salem Methodist Church; approximately 170 graves; first known interment: Pvt. George ***Fikes*** (1825-1862); ***Averett, Bailey, Bamburg, Breland, Cleary, Colburn, Donner, Fisher, Hartley, Ingram, Lake, Mitchell, Moore, Smith, Stevens*** and ***Tubb*** are common to this cemetery still in use **(16) (25) (26)**
Osburn	59 - NE	T20N, R9E, Sec 26	18 graves; first known interment: William ***Osburn*** (1806-1885); last known interment: S. W. ***Osburn*** (1850-1940); ***Hale*** and ***Mitchell*** are also found here **(20) (23) (25)**
Paynes	17 - NE	T21N, R8E, Sec 24	former site of Paynes Chapel Methodist Church; the cemetery predates the establishment of the church around 1885; approximately 190 graves; first known interment: Annie A. ***Dunkin*** (1887-1889); ***Barton, Dunkin, Ingram, Nichols, Rylee*** and ***Swindle*** are common to this cemetery still in use **(8) (20)**
Perryville	68 - SE	T19N, R9E, Sec 24	Perryville Baptist Church; an active cemetery **(25)**
Pickens	98 - SW	T17N, R6E, Sec 4	also known as Pickett Cemetery
Pickett	98 - SW	T17N, R6E, Sec 4	see Pickens
Pine Flat	126 - SE	T18N, R9E, Sec 3	Pine Flat Baptist Church, established in 1842; approximately 225 graves; first known interment: Emit ***George*** (1858-1863***); Alexander, Austin, Bennett, Crocker, Cummings, Dunkin, Edwards, Fuller, Johnson, Richardson, Suther, Suttles, Walters*** and ***Watters*** are common to this cemetery still in use **(6) (19) (20) (25)**
Pinecrest Memorial	85 - SE	T19N, R8E, Sec 19	Pinecrest Memorial Cemetery; approximately 200 graves; interments begin in 1973; ***Bennett, Billingsley, Colburn, Cox, Dunkin, Hodgens, Jackson, Johnson, Nichols, Tucker*** and ***White*** are common to this active cemetery **(25)**
Pineview	31 - NW	T20N, R7E, Sec 19	Pineview Assembly of God Church, established in 1947; an active cemetery **(8) (25)**
Pisgah	65 - SE	T19N, R10E, Sec 6	Pisgah Baptist Church, established in 1834; approximately 300 graves; first known interment: Virginia ***Cosby*** (1812-1855); ***Bledsoe, Edwards, Fain, Fuller, Garrison, Hale, Melton, Oakes, Osborn, Pilgreen, Plummer, Potts, Richardson, Stone, White*** and ***Worrell*** are common to this cemetery still in use **(6) (20) (25)**
Pleasant Grove	16 - NE	T21N, R8E, Sec 36	Pleasant Grove Church
Poplar Grove	120 - NE	T20N, R10E, Sec 21	Poplar Grove Church
Provewell	122 - NE	T20N, R10E, Sec 30	Provewell Baptist Church; an active cemetery **(25)**
Providence	8 - NW	T21N, R6E, Sec 25	Providence Methodist Church, now inactive; approx. 50 graves; first known interment: John Boyd ***Cannon*** (d. 1847); last known interment: Ella ***Thomas*** (d. 1943); ***Cannon, Duncan, Ellis, Fisher, Henry, Lagrone, Liddell, Moore, Price, Russell, Spencer, Thomas*** and ***Walton*** are common to this cemetery **(1) (8)**
Rosemont	93 - SW	T17N, R6E, Sec 7	also known as Uniontown Cemetery; over 1,000 graves; first known interment: James Harris ***Fitts*** (1796-1832); ***Adair, Bondurant, Booker, Brown, Buck, Chambers, Coleman, Craighead, Cromer, Davidson, Fitts, Fowler, Glass, Goff, Green, Harwood, Hudson, James, Long, McAuley, Morgan, Nonnenmacher, Pate, Philips, Pitts, Pollard, Robertson, Russell, Siddions, Smith, Stollenwerck, Tate, Tubbs, Underwood, Walker, Ware, White, Woodfin*** and ***Yelverton*** are common to this active cemetery **(25)**
Saint Marys	99 - SW	T17N, R6E, Sec 1	Saint Marys Baptist Church
Saint Wilfreds	49 - SW	T19N, R8E, Sec 7	Saint Wilfreds Episcopal Church; approximately 225 graves; first known interment: Samuel ***Nichols*** (1811-1840); ***Eiland, Higgins, Johnson, LeVert, Lockhart, McKerrall, Phillips, Rodimon, Seawell, Shivers, Sledge, Smith, Stewart, Thompson*** and ***Walthall*** are common to this cemetery still in use **(13) (21) (25)**
Salem	6 - NW	T22N, R7E, Sec 33	see Old Salem
Sanders-Tubb	133 - NW	T20N, R7E, Sec 11	19 graves; first known interment: Irene ***McLaughlin*** (1816-1839); last known interment: John ***Sanders*** (1798-1896); ***Crews, Tubb*** and ***Wallace*** are also found here **(5)**
Sardis	12 - NW	T21N, R7E, Sec 14	Sardis Baptist Church, established in 1846 and became inactive in 1997; approximately 200 graves; first known interment: James C. ***Crews*** (1853-1854); ***Bamburg, Carter, Dennis, Dobbins, Gill, Holifield, Holyfield, Martin, Smith, Tubb, Tucker, Upton*** and ***Wigger*** are common to this cemetery **(6) (8) (15) (25)**
Scarborough	47 - NE	T20N, R8E, Sec 32	
Shady Grove	108 - SW	T16N, R6E, Sec 13	Shady Grove Church
Shiloh	67 - SE	T19N, R10E, Sec 22	abandoned for many years; approximately 20 marked and numerous unmarked graves; first known interment: Susan ***Edney*** (1830-1832); last known interment: Zander ***Miren*** (1886-1954); ***Fuller, Guyse, Harris, Harville, Jackson, Johnson, Killgore, Marcey, Mills, Taylor, Watters*** and ***Williams*** are found here **(2) (22) (25)**
Shiloh	134 - SW	T19N, R6E, Sec 22	Shiloh Baptist Church was abandoned around 1910; last known interment: Zader ***Miren*** (1886-1954) **(6) (21)**
Smith-Campbellite	27 - NE	T21N, R10E, Sec 24	located on the former site of Campbellite Church, destroyed by a tornado in 1832; approximately 30 marked and 8 unmarked graves; first known interment: William ***Bearden*** (1794-1887); ***Graves, Hamrick, Smith*** and ***Terry*** are also found in this cemetery still in use **(6) (24) (25)**
Spencers Chapel	89 - SE	T18N, R8E, Sec 10	Missionary or Spencers Chapel Church
Springhill	155 - NW	T20N, R7E, Sec 16	Springhill Church
Star Bethel	103 - SW	T17N, R6E, Sec 35	

Cemetery	Locale	Location	Church Affiliation and Remarks
Starks	101 - SW	T18N, R7E, Sec 32	an active cemetery **(25)**
Stephens Memorial	80 - SW	T18N, R6E, Sec 14	Stephens Memorial Baptist Church; an active cemetery **(25)**
Stewart	18 - NE	T21N, R9E, Sec 29	the marked grave of James J. ***Stewart*** (1828-1915) and at least one other unmarked grave **(20) (23)**
Suttle	69 - SE	T19N, R9E, Sec 27	approximately 15 graves; first known interment: Emma Caroline ***Suttles*** (sic) (1857-1859); last known interment: Elizabeth Catherine ***Farley*** (1857-1943); ***Bennett*** is also found here **(1) (23) (25)**
Swann	141 - NE	T20N, R9E, Sec 21	6 graves; first known interment: Tiltha Lee ***Swann*** (1873-1887); last known interment: Virila Rodgers Mitchell ***Swann*** (1850-1924) **(25)**
Tadlock	64 - SE	T19N, R9E, Sec 1	
Trigg	142 - SE	T18N, R8E, Sec 3	the graves of Abram (1780-1841) and Martha Saunders ***Trigg*** (1787-1846) as well as their two daughters and son **(22) (25)**
Turner	32 - NW	T20N, R7E, Sec 19	13 graves; first known interment: Alexander ***Taylor*** (1905-1964); ***Lee, Moore*** and ***Turner*** are also found in this active cemetery **(20) (25)**
Turpin	41 - SW	T19N, R6E, Sec 6	see Jameson-Walker
Union	157 - NW	T20N, R7E, Sec 12	Union Baptist Church; an active cemetery (25)
Uniontown	93 - SW	T17N, R6E, Sec7	see Rosemont
Wallace	14 - NW	T21N, R8E, Sec 31	see Bethesda
Walthall	39 - SW	T19N, R6E, Sec 5	approximately 20 graves; first known interment: Ann Caroline Walthall (1829-1840); last known interment: Bessie Vail Walthall (1864-1886) (1) (25)
Ward	149 - SW	T18N, R7E, Sec 31	
Watters	63 - SE	T19N, R9E, Sec 15	approximately 35 graves; first known interment: Anthony Watters (1788-1820); last known interment: Annie Oakes Stone (1877-1969); Brittain, Clay, Elder and Gregg are also found here (25)
Waycross	3 - NW	T21N, R6E, Sec 2	Waycross Bible Methodist Church; approximately 165 graves; first known interment: Lora Mae Averett (1911-1916); Arnold, Averett, Barnette, Boggs, Brewer, Clements, Coley, Cook, Cromer, Dunkin, Hill, Horne, Latham, Monts, Montz, Morrison, Nichols, Rawls and Smith are common to this active cemetery (25)
White	60 - NE	T20N, R9E, Sec 34	approximately 25 graves; first known interment: Susan Catherine White (b. & d. 1852); last known interment: Mike R. Oakes (1854-1920) (20)
Williams	58 - NE	T20N, R10E, Sec 30	the graves of James. W. Williams (1800-1865), Eliza A. L. Williams (1806-1886), J. R. J. Williams (1845-1922) and Thomas Barnett (1786-1857) (20) (23)
Winfield	95 - SW	T17N, R6E, Sec 19	
Woodlawn	81 - SW	T18N, R7E, Sec 30	Woodlawn Baptist Church; an active black cemetery (25)
Wooley-Edmonds	118 - NE	T21N, R8E, Sec 3	approximately 115 graves; first known interment: Christine Kimberlein Mayberry (1761-1838); Belcher, Carter, Duke, Edmonds, Fondren, Harrison, Hobson, Perkins, Poole, Tucker, Washburn, Woolley and Yeates are also common to this cemetery (3) (24) (25)

Cemeteries of Unknown Name

Cemetery	Locale	Location	Church Affiliation and Remarks
Unknown	5 - NW	T21N, R7E, Sec 6	
Unknown	70 - SE	T19N, R9E, Sec 30	
Unknown	88 - SE	T18N, R8E, Sec 9	
Unknown	90 - SE	T18N, R8E, Sec 17	
Unknown	124 - SE	T19N, R8E, Sec 9	
Unknown	129 - SW	T17N, R6E, Sec 28	
Unknown	131 - SW	T19N, R6E, Sec 7	
Unknown	145 - SW	T17N, R6E, Sec 34	
Unknown	146 - SW	T18N, R6E, Sec 16	
Unknown	148 - SW	T18N, R6E, Sec 11	
Unknown	163 - SW	T19N, R6E, Sec 5	
Unknown	151 - SW	T19N, R8E, Sec 30	
Unknown	154 - SW	T19N, R6E, Sec 11	
Unknown	156 - NW	T20N, R7E, Sec 15	
Unknown	159 - NW	T20N,R7E, Sec 25	
Unknown	160 - NW	T20N,R7E, Sec 25	
Unknown	161 - NW	T20N, R7E, Sec 30	
Unknown	162 - NW	T20N, R10E, Sec 16	

Cemeteries of Uncertain Location

Cemetery	Locale	Location	Church Affiliation and Remarks
Abercombie	138 - NE	T20N, R9E, Sec 12	approximately 20 marked and 20 unmarked graves; first known interment: infant ***Morton*** (d. 1822); last known interment: Dolly Bird ***Moon*** (1890-1909); ***Bolling, Haggard, Hooper, Moon, Morton*** and ***Woolley*** are common to this nearly forgotten cemetery **(25)**
Barker	not plotted	13 miles south of Brent	7 marked and 15 marked graves; first known interment: Harriet ***Tyson*** (1854-1872); last known interment: Robert ***Wolley*** (1863-1958); ***Avery, Edwon, Hill*** and ***Lee*** are also found here **(3)**
Barnett	not plotted	north of Brush Creek	an active cemetery **(25)**
Benson	not plotted	west of Scotts Station	7 graves; first known interment: Abner ***Benson*** (d. 1836 at 58); last known interment: Elias Junius ***Benson*** (1826-1853) **(21)**
Bethel	not plotted	Marion	Bethel Church; this cemetery is still in use **(25)**
Blanc	not plotted	Uniontown	an active cemetery **(25)**

Cemeteries of Uncertain Location (Continued)

Cemetery	Locale	Location	Church Affiliation and Remarks
Carter-LeGrone	not plotted	unknown	7 graves; first known interment: James M. ***Carter*** (1861-1866); last known interment: infant ***Dobbs*** (b. & d. 1909) **(20)**
Cathey-Locke	not plotted	near Hamburg, on Ralph Eagle's land	the graves of Alexander ***Cathey*** (1783-1866) and Mary ***Cathey*** (1788-1840) **(20) (23)**
Chapman	137 - NW	T20N, R6E, Sec 27	the graves of John ***Chapman*** (1811-1885), Henry L. ***Chapman*** (1839-1873), Nancy ***Chapman*** (d. 1852), Enoch ***Chapman*** (1783-1851) **(21)**
Church	not plotted	Bethlehem	8 graves; first known interment: George W. ***Church*** (1879-1893); last known interment: Martha Ann ***Church*** (1855-1930); ***Coaker, Cochran*** and ***McFarland*** are also found here **(25)**
Coon	not plotted	Heiberger	30 marked graves; first known interment: Elizabeth Duke ***Coon*** (1822-1840); last known interment: Joseph ***Perry*** (1892-1972); ***Avery, Childs, Coon, Crews, Driver, Fitzpatrick, Gayle, Holman, Kirksey, Price, Sanders, Thompson, Tyson*** and ***Wooley*** are common to this cemetery **(25)**
Crenshaw	not plotted	behind Webb home on Hamburg Road	Francis Scott ***Crenshaw*** (1819-1841) and an infant are buried here **(21)**
Ellard	not plotted	Marion	an active cemetery **(25)**
Essex	not plotted	unknown	an active cemetery **(25)**
Flynn	not plotted	1 mi N on dirt road from Webbs Store on State Rd 14	3 graves; Lewis ***Abbott*** (1792-1848), Lydia ***Abbott*** (1842-1847), Nancy ***Abbott*** (d. 1838 at age 39) **(21)**
Hobson	not plotted	NW Perry County	12 graves; first known interments: William L. ***Hobson*** (1839-1862) and Henry N. ***Hobson*** (1829-1862); last known interment: J. Robert ***Hobson*** (1847-1936) **(12)**
Jemison	not plotted	West of Scotts Station	the graves of Henriette ***Jemison*** (1849-1850), Henry ***Jemison*** (1809-?) and many unmarked graves are found here
Jemison-Wallace	not plotted	unknown	7 graves; first known interment: Samuel J. ***Wallace*** (d. 1848 as an infant); last known interment: William D. ***Wallace*** (180?-1861) **(1)**
Jones	not plotted	unknown	Jones Family Cemetery; still in use **(25)**
Lee (assumed)	not plotted	at the old Solomon Lee Place	the graves of Penelope ***Johnson*** (d. 1849 at 34 years), Mary E. ***Little*** (d. 1954 at 23 years), Solomon ***Lee*** (d. 1850, age 63), Martha ***Lee*** (d. 1849, age 55) and the infant son of Joseph A. and L. C. ***Ferguson*** **(1) (20)**
Lily Grove	not plotted	north of Marion	14 graves; first known interment: Mrs. Emily Smith ***Heard*** (1822-1840); last known interment: H. M. ***White*** (1835-1900); ***Robbins*** and ***Taylor*** are common to this cemetery **(20)**
Lily Plummer	111 - NE	T20N, R9E, Sec 12	
Mayberry	not plotted	near Wooley-Edmonds Cemetery	2 marked and 25 unmarked graves; Revolutionary War soldier George ***Mayberry*** (d. 1848 at 97 years) and Christina ***Mayberry*** (d. 1838 at 77 years) **(1)**
Miles	not plotted	NW Perry County	approximately10 graves in a new cemetery; first known interment: Franklin Roosevelt ***Miles*** (1935-1967) **(20)**
Miree - Ford	not plotted	off State Road 219	17 graves first known interment: Jacob Stinson ***Miree*** (1823-1840); last known interment in 1876; ***Bell, Ford, Fuller*** and ***Miree*** are all the surnames in this cemetery **(21)**
Morgan	not plotted	Uniontown	9 graves; first known interment: A. J. ***Morgan*** (1815-1840); last known interment : James T. ***Morgan*** (1827-1867) **(1) (25)**
Morton	not plotted	unknown	Morton Family Cemetery; Mary Winnie ***Dunkin*** (1859-1940), Alice M. ***Morton*** (1877-1879), Jeremiah Franklin ***Morton*** (1836-1908) and Margaret J. ***Morton*** (1835-1921) are known to be found here **(25)**
Petit-Pack	132 - SE	T19N, R9E, Sec 8	10 graves; first known interment: Rachel W. ***Pack*** (1814-1891); last known interment: Mary Ella ***Pettit*** (1855-1936); includes the graves of Civil War veterans John A. ***Pack*** and Joseph S. ***Pettit***; ***Bennett, Coskrey, Edwards*** and ***Huff*** are also found in the deserted and overgrown cemetery **(4)**
Pitts	not plotted	T18N, R6E County Road 1 Uniontown	former site of New Hope or Pitts Church; first known interment: Janie ***Rhone*** (d.1941); last known interment: Martha ***Billingly*** (d. 1976); ***Armstrong, Herman, Johnson, McCorey,*** and ***Patten*** can be found here **(22)**
Pitts-Thurmond-DeYampert	not plotted	near the old Suttle Post Office	on the road that ran from Suttle to Marion before the iron bridge washed out; 7 graves; first known interment: John ***Pitts*** (1779-1835); last known interment: John ***DeYampert*** (d. 1898, at 80 years); ***Watters*** is also found here **(20) (23)**
Poole	not plotted	on Woodfin farm near Hamburg Road	10 graves; first known interment: Leonard Wesley ***Poole*** (b. and d. 1830); last known interment: J.K.C. ***Poole*** (d. 1860); ***George*** and ***Frost*** are also found here **(21)**
Rogers	not plotted	unknown	the graves of Elizabeth ***Rogers*** (1804-1892), Lucian Rogers ***Mitchell*** (1823-1889), Rev. ***Cage*** and several graves marked with bricks **(20) (23)**
Rutledge	not plotted	unknown	Harry Rutledge Cemetery; approximately 15 graves; first known interment: Ovetta ***Daniel*** (1920-1946); ***Rutledge*** is common to this cemetery still in use **(17)**
Swann	not plotted	near Iveys Chapel	6 graves; first known interment: Talitha ***Swann*** (1873-1887); last known interment: Virilla Mithchell ***Swann*** (1850-1924) **(20) (23)**
Tubb	not plotted	unknown	approximately 25 marked graves; first known interment: Irene ***McLaughlin*** (1816-1839); last known interment: John ***Sanders*** (1798-1896); ***Wallace*** and ***Whitsitt*** are also common to this cemetery **(26)**
Tubb-Darling	not plotted	unknown	6 graves; first known interment: Marsel ***Tubb*** (1888-1898); last known interment: Flora ***Darling*** (1909-1956) **(20)**
United	not plotted	Marion	United Community Church of Christ; an active cemetery **(25)**
Unknown	not plotted	on Riley Heard's Place	7 graves; first known interment: William H. ***Dunkin*** (1808-1859); last known interment: Sharlott ***Young*** (1830-1900) **(1)**
Warren	not plotted	near Bethlehem Church	the grave of A. M. ***Warren*** (1824-1890) **(3)**
Washington	not plotted	Uniontown	Darlene King ***Gray*** (1963-2012), Horace ***Spears*** (1932-2010) and Josephine ***Spears*** (1959-2001) are known to be found here **(25)**
Wilkinson (assumed)	not plotted	on Lockett Place	the graves of Lucy ***Wilkinson*** (d. 1854 at 67 years), Dr. John ***Wilkinson*** (d. 1854 at 68 years) and Dr. Stephen ***Wilkinson*** (d. 1854 at 44 years) **(1)**

Sources

1. England, Flora Dainwood. *Perry County, Alabama: Cemetery Records.* typed manuscript held by the Alabama Department of Archives and History, Montgomery, Alabama. no publisher, no date.
2. AlGenWeb Archives. *Perry County, Alabama*. 20 November 1998. <ftp://ftp.rootsweb.com/pub/usgenweb/al/perry/cemetery/ocmulgee.txt>.

Sources (Continued)

3. *Family Adventures, Bibb County, Alabama: Cemeteries, Graveyards and Family Burial Plots.* San Antonio, Texas: Family Adventures, 1988.
4. Personal correspondence with Dr. Judy Cooke Travis, M.D.
5. Personal correspondence with Katherine E. Davis of Crestview, Florida.
6. Personal correspondence with J. Hugh LeBaron of Starkville, Mississippi.
7. Personal correspondence with J. Lloyd Heard of Onalaska, Texas.
8. *The Heritage of Perry County, Alabama, Vol. 53.* Clanton, Alabama: Heritage Publishing Consultants, 1999.
9. Personal correspondence with Lloyd White of Dallas, Texas.
10. Dr. Judy. *Antioch Cemetery.* 9 September 1999. <http://www.geocities.com/Heartland/Hills/9365/antioch.html>.
11. Dr. Judy. *Ivey Cemetery.* 9 September 1999. <http://www.geocities.com/Heartland/Hills/9365/iveycmtry.html>.
12. Dr. Judy. *Hobson Cemetery.* 9 September 1999. <http://www.geocities.com/Heartland/Hills/9365/hobson.html>.
13. Dr. Judy. *Saint Wilfred Cemetery.* 9 September 1999. <http://www.geocities.com/Heartland/Hills/9365/stwilfred.html>.
14. Dr. Judy. *Bethlehem Cemetery.* 9 September 1999. <http://www.geocities.com/Heartland/Hills/9365/btlhm.html>.
15. Dr. Judy. *Sardis Cemetery.* 9 September 1999. <http://www.geocities.com/Heartland/Hills/9365/sardis.html>.
16. Dr. Judy. *Salem Cemetery.* 9 September 1999. <http://www.geocities.com/Heartland/Hills/9365/salem.html>.
17. Dr. Judy. *Harry Rutledge Cemetery.* 9 September 1999. <http://www.geocities.com/Heartland/Hills/9365/harrycmtry.html>.
18. Dr. Judy. *Morgan Springs Cemetery.* 9 September 1999. <http://www.geocities.com/Heartland/Hills/9365/MorgnSprg.html>.
19. AlGenWeb Archives. *Perry County, Alabama.* 2 May 2007. <ftp://ftp.rootsweb.com/pub/usgenweb/al/perry/cemeteries/>.
20. 1 November, 2000. <http://www.geocities.com/Heartland/Hills/9365>.
21. Franklin, Lisa. *Tracking Your Roots.* 12 February 2003. <http://www.trackingyourroots.com>.
22. Alabama Cemetery Preservation Alliance. 23 August 2004. <http://www.alabama-cemetery-preservation.com>.
23. 22 May 2006. <http://www.geocities.com/Heartland/Hills/9365/eastprryctr.html>.
24. USGenWeb Archives. *Perry County, Alabama.* 14 June 2007. <http://www.rootsweb.com/~alperry/cemeteries/>.
25. *Perry County Cemeteries*. 15 April 2016. <http://www.findagrave.com>.
26. *Tubb Cemetery.* 2 May 2007. <http://www.geocities.com/Heartland/Hills/9365/>.
27. *William Ham Family Cemetery*. 7 May 2007. <http://www.marvhamm.com>.

Numerical List of Cemeteries

1. Antioch
2. Lake Payne
3. Waycross
4. Oak Grove
5. Unknown
6. Old Salem
6. Salem
7. Fellowship
8. Providence
9. Faith Chapel
10. Mount Ivah
11. Hobson
12. Sardis
13. Bethlehem
14. Wallace
14. Bethesda
15. Heiberger
16. Pleasant Grove
17. Paynes
18. Stewart
19. Mount Olive
20. Mount Gilead
21. Bethlehem No.1
22. Harris
22. Bethlehem No. 2
23. Legal
24. Barnett
25. Mount Olive
26. Griffin
27. Smith - Campbellite
28. Griffin
29. Harper
30. Mount Carmel
31. Pineview
32. Turner
33. Morning Star
34. Curry
35. Evans
36. Fairview
37. De Yampert
38. Hopewell
39. Walthall
40. Turpin
40. Jameson-Walker
41. Unknown
42. Mount Zion
43. Calvary
44. Campbellite
45. Mount Nebo
46. Mount Nebo
47. Scarborough
48. Heard
49. Saint Wilfrid's
50. Marion
51. Daniel
52. Ephesus
53. Dobyns -Haggard
54. Mount Pleasant
55. Iveys Chapel
56. Farrer
57. Oak Grove
58. Williams
59. Osburn
60. White
61. Barron-Wells
62. Edwards
63. Watters
64. Tadlock
65. Pisgah
66. Fuller
67. Shiloh
68. Perryville
69. Suttle
70. Unknown
71. Lillie Grove
72. Oak Grove
73. Maryetta
74. Bethany
75. Ocmulgee
76. Hatch
77. Morrisette
78. Greenleaf
79. Antioch
80. Stephens Memorial
81. Woodlawn
82. Friendship
83. Coles Chapel
84. Eagle Grove
85. Pinecrest
86. Mount Ararat
87. Mars Hill
88. Unknown
89. Spencers Chapel
90. Unknown
91. Green Liberty
92. Oak Grove
93. Rosemont
93. Uniontown
94. Holy Cross
95. Winfield
96. Greenlawn
97. Mount Calvary
98. Pickett
98. Pickens
99. Saint Marys
100. Unknown
101. Starks
102. Johnson
103. Star Bethel
104. Living Hope
105. Hebron
106. Little Cannan
107. Aimwell
108. Shady Grove
109. Hepzibah
110. Ivey
111. Lily Plummer
112. Medline
113. Midway
114. Goldman
115. Ellawhite
116. Conwill
117. Mount Tabor
118. Wooley-Edmonds
119. Welcome
120. Poplar Grove
121. Oak Grove
122. Provewell
123. Unknown
124. Unknown
125. New Hope
126. Pine Flat
127. Unknown
128. Bethel
129. Unknown
130. Friendship
131. Unknown
132. Petit-Pack
133. Sanders-Tubb
134. Shiloh
135. Killgor-Heard
136. Ford-Jacobs-Aycock
137. Chapman
138. Abercrombie
139. Civil War
140. Ham
141. Swann
142. Trigg
143. Milton
144. Flowers
145. Unknown
146. Unknown
147. Mount Mariah
148. Unknown
149. Ward
150. Oakes
151. Unknown
152. Kynard
153. Jacob Kynerd
154. Unknown
155. Springhill
156. Unknown
157. North Perry
158. Union
159. Unknown
160. Unknown
161. Unknown
162. Unknown
163. Unknown

PICKENS COUNTY

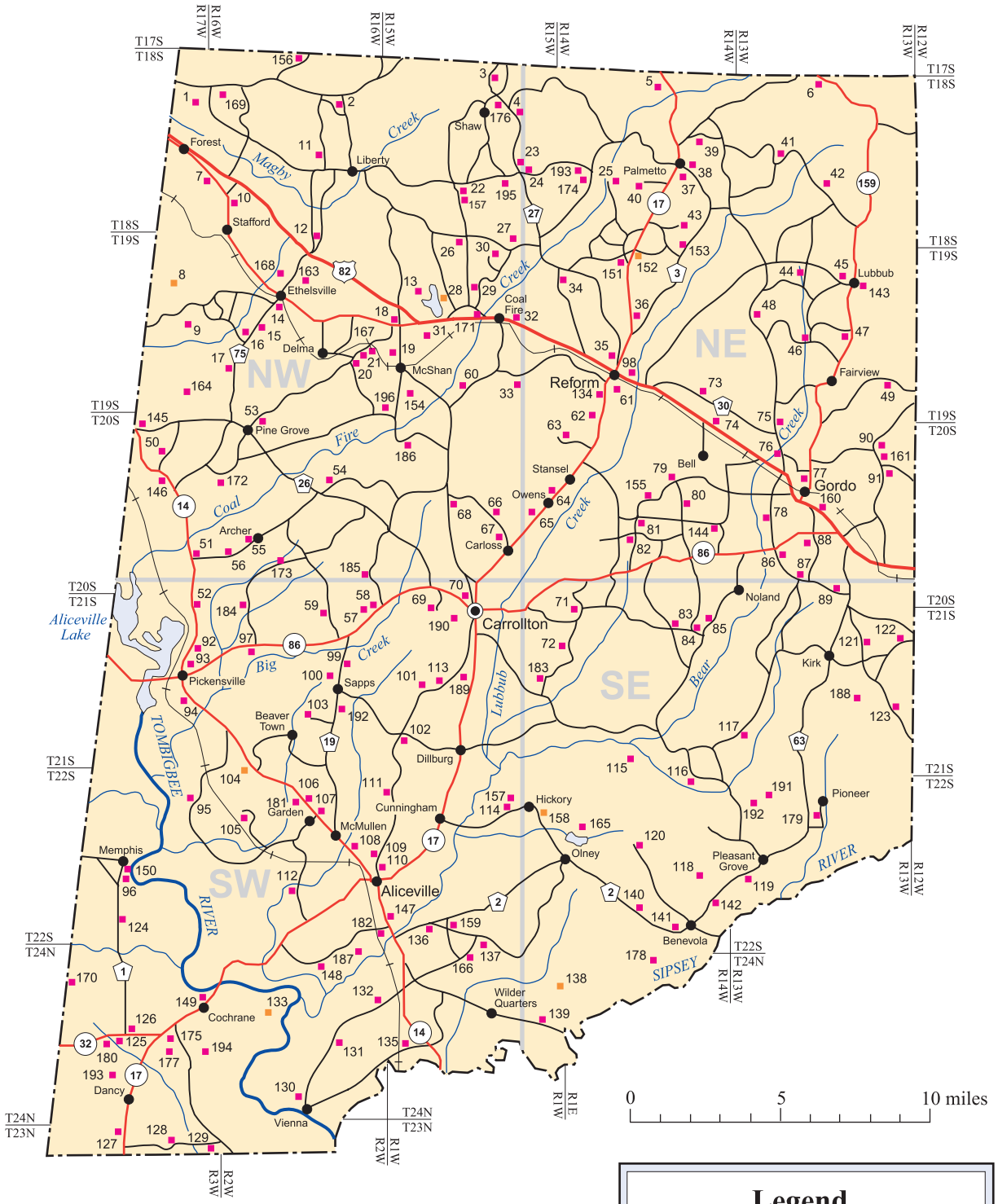

Legend

- 32 Cemetery of known name and location
- 28 Cemetery of unknown name
- 56 Cemetery of uncertain location
- County seat
- City, town or village

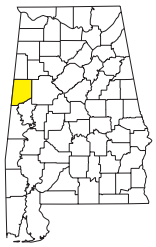

Produced by the Dept. of Geography
College of Arts and Sciences
The University of Alabama

Cemetery	Locale	Location	Church Affiliation and Remarks
Adams	128 - SW	T23N, R3W, Sec 2	approximately 15 marked and 15 unmarked graves; first known interment: Griffin ***Lewis*** (1895-1949); ***Cox, Dancy, Daniel, Hodges, Hopkins*** and ***Wallace*** are also known to be found in this active cemetery **(20) (21)**
Aliceville Memorial	107 - SW	T22S, R16W, Sec 11	see Magnolia Memorial Gardens
Andrews Chapel	2 - NW	T18S, R16W, Sec 11	Andrews Chapel Methodist Church, established in 1835; over 330 graves; first known interment: John C. ***Randall*** (1807-1839); ***Agnew, Caldwell, Cummings, Dowdle, Fields, Halbert, Hinton, Manning, McReynolds, Redus, Ruffin, Spruill, Taggart, Trap, Wharton, Wright*** and ***Youngblood*** are common to this active cemetery **(3) (21)**
Antioch	26 - NW	T18S, R15W, Sec 33	Antioch Cumberland Presbyterian Church, organized in 1846; the cemetery was consecrated in 1846; approximately 300 graves; ***Boothe, Brown, Bush, Carden, Foster, Harcrow, Henderson, Hicks, Huff, Hydrick, Keasler, O'Briant, Peeks, Richards, Sparks*** and ***Vail*** are common to this cemetery still in use **(3) (10) (21)**
Antioch	129 - SW	T23N, R3W, Sec 1	Antioch Church; six marked graves located behind the church; first known interment: Carrie K. ***Williams*** (1928-1976); ***Lewis*** and ***Spann*** are also known to be found in this active cemetery **(20)**
Arbor Springs	144 - NE	T20S, R14W, Sec 24	Arbor Springs Church; approximately 35 graves; first known interment: Wiseman ***Cork*** (1823-1876); ***Byars, Cork, Harless, House, McMahon, Pate, Shelton, Walker*** and ***Williams*** are common to this active cemetery **(21)**
Arbor Springs	34 - NE	T19S, R14W, Sec 7	Arbor Springs Baptist Church, organized in 1872; approximately 280 graves; first known interment: Mary Florence Davisdson (b. & d. 1885); ***Abrams, Alexander, Bishop, Bonner, Bryant, Carpenter, Carroll, Davidson, Estes, House, Johnson, Keating, Lowe, McDaniel, Pate*** and ***Sparks*** are common to this cemetery still in use **(12) (21)**
Arnold	30 - NW	T19S, R15W, Sec 10	early interments of the ***Arendale*** family are known to be found here **(21)**
Bain	173 - NW	T20S, R16W, Sec 33	Elizabeth ***Bain*** (1800-1868), James N. ***Bain*** (1793-1868), Lucinda ***Bain*** (1842-?), George W. ***Baysinger*** (1824-1873) and Allie Baysinger ***Gore*** (1862-1887) are known to be found in this cemetery **(21)**
Baird	27 - NW	T19S, R15W, Sec 2	11 graves; first known interment: Jane H. ***Baird*** (1869-1899); last known interment: James D. ***Bryant*** (1909-1969); ***Yearby*** is also found here **(21)**
Baptist Grove	9 - NW	T19S, R17W, Sec 14	Baptist Grove Church; an active cemetery **(21)**
Beard	31 - NW	T19S, R15W, Sec 17	approximately 20 graves; first known interment: infant ***Beard*** (1865-1866); last known interment: Drusie ***McShan*** (1895-1951); ***Hill, Shepard*** and ***Wood*** are also known to be found in this cemetery **(21)**
Beaver Dam	122 - SE	T21S, R13W, Sec 12	see Mount Olivet
Bebee Chapel	92 - SW	T21S, R17W, Sec 13	Bebee Chapel C.M.E. Church; also spelled B. B. Chapel; an active cemetery **(21)**
Bell	4 - NW	T18S, R15W, Sec 11	6 marked and several unmarked graves of the Bell family; the unmarked graves are thought to be from the 1860's; first known interment: John G. T. ***Gray*** (1836-1875); last known interment: Fred ***Bell*** (1917-1972) **(3) (21)**
Berry Mission	164 - NW	T19S, R17W, Sec 26	9 marked graves; first known interment: James S. ***Bryant*** (1807-1853); last known interment: Nancy ***Richie*** (1817-1909); ***Love*** is also found here **(18)**
Bestman	137 - SW	T22S, R15W, Sec 3	see Bethany Cemetery
Bethany	137 - SW	T22S, R15W, Sec 3	also known as Bestman Cemetery; approximately 300 graves, most date from the 1800's; first known interment: William ***Owens*** (d. 1815 at 52 years); ***Bonner, Burnside, Gardner, Gillespie, Goodwin, Hood, Knox, Love, Mayhew, McKinstry, Peach, Stirling, Speed*** and ***Taliaferro*** are common to this cemetery still in use **(3) (21)**
Bethany	166 - SW	T24N, R1W, Sec 4	an active cemetery **(21)**
Bethel	64 - NE	T20S, R15W, Sec 13	also known as Stansel or Stancel Cemetery; approximately 220 graves; first known interment: James A. ***Stewart*** (d. in 1851 at 16 years); ***Bailey, Clardy, Friday, Hildreth, Jennings, Jones, Kilpatrick, Lancaster, Marler, Noland, Prude, Simpson, Spain, Thaxton*** and ***Windle*** are common to this cemetery still in use **(1) (5) (9) (21)**
Bethesda	141 - SE	T22S, R14W, Sec 26	Bethesda Presbyterian Church, organized in 1838; approximately 200 graves; first known interment: Elizabeth ***Lofton*** (1804-1840); ***Abston, Billings, Colson, Cotton, Craft, Eatman, Gandy, Graham, Jay, Maughan, Peach, Pierce, Powell, Stanton, Sanders*** and ***Upchurch*** are common to this cemetery still in use **(3) (21)**
Bethlehem	23 - NW	T18S, R15W, Sec 23	Bethlehem Baptist Church; approximately 350 graves; first known interment: Mary T. ***Huff*** (1796-1873); ***Atkins, Barton, Clemmons, Cox, Copper, Grace, Hamilton, Holliman, House, Huff, Pratt, Price, Richardson, Sanford, Shelton, Swedenberg, Taylor*** and ***Woodard*** are common to this cemetery still in use **(3) (21)**
Big Creek	57 - SW	T21S, R16W, Sec 1	former site of Big Creek Missionary Baptist Church, organized in 1829 and in existence until 1931; also known as Pine Grove Memorial Gardens; approximately 95 graves; first known interment: J. G. ***Seymer*** (1808-1813); ***Blissitt, Hudgins, Latham, Lee, Spiller, West*** and ***Wright*** are common to this active cemetery **(1) (10) (12) (21)**
Big Hill	42 - NE	T18S, R13W, Sec 21	Big Hill Church; approximately 120 graves; first known interment: Frances D. ***Price*** (1804-1866); ***Anderson, Ashcraft, Blakeney, Bobo, Carver, Duckworth, Dyer, Jones, Junkin, Livingston, Nickoles, Smith*** and ***Trull*** are common to this active cemetery **(1) (21)**
Bigbee	95 - SW	T22S, R17W, Sec 1	Bigbee Missionary Baptist Church, founded in 1880; first known interment in 1818; the cemetery is active **(2) (21)**
Blubber	112 - SW	T22S, R16W, Sec 12	
Bonner	62 - NE	T19S, R14W, Sec 32	see Old Sardis
Bradford	105 - SW	T22S, R16W, Sec 8	also known as Minor Cemetery; 8 graves; first known interment: Eli ***Stapp*** (1860-1898); last known interment: Bee ***Minor***, Jr. (1916-1972); ***Bonner, Forte, Gregory*** and ***Taylor*** are also known to be found in this cemetery **(21)**
Bradley	174 - NE	T18S, R14W, Sec 20	the graves of A. ***Bradley*** (no dates), Annie ***Bradley*** (1795-1840), Christopher Columbus ***Bradley*** (1850-?), Delilah Elvira ***Bradley*** (1826-1866), John ***Bradley*** (1793-1872) and Thomas ***Gibbs*** (1790-1845) **(21)**
Bridges	161 - NE	T20S, R13W, Sec 2	Bridges Family Cemetery; the graves of Nancy ***Bridges*** (1795-1860) and Robert ***Bridges*** (1792-1885) **(21)**
Britts	172 - NW	T20S, R16W, Sec 18	
Brooks	59 - SW	T21S, R16W, Sec 11	8 graves; first known interment: Alsie ***Brooks*** (d. 1891); last known interment: Sarah ***Wright*** (1854-1940); Roland is also found here **(21)**
Brookshire	145 - NW	T20S, R17W, Sec 3	Matilda Giles ***Brookshire*** (1792-1868) and Thomas ***Brookshire*** (1785-1836) are known to be found here **(21)**
Brown Hill	12 - NW	T19S, R16W, Sec 3	see Christian Rest
Browns Chapel	79 - NE	T20S, R14W, Sec 10	Browns Chapel Church, approximately 55 graves; first known interment: Dovie Lee ***Hannah*** (1891-1954); ***Allen, Anderson, Brown, Elmore, Jones, Montgomery, Posey*** and ***Reynolds*** are common to this active cemetery**(21)**
Bump Church	90 - NE	T20S, R13W, Sec 2	see Pleasant Grove
Bunn-Noland	165 - SE	T22N, R1E, Sec 7	approximately 25 graves; first known interment: Jefferson M. ***Noland*** (1836-1837); last known interment: Thomas V. ***Locke*** (1837-1914); ***Cole, Craft, Hughes, Teer*** and ***Turner*** are also found in this cemetery **(8) (12) (21)**
Carden	29 - NW	T19S, R15W, Sec 10	John Berry ***Carden*** (1807-1874), Mary Ann Sanders ***Carden*** (1822-1880), and infants ***Carden*** and ***Vails*** are known to be found here **(21)**
Carrollton	70 - SW	T21S, R15W, Sec 4	approximately 720 graves; first known interment: L. Ann ***Wier*** (1833-1834); ***Adams, Alexander, Beasley, Blissett, Cohen, Collins, Cox, Curry, Daniel, Ezelle, Ferguson, Garner, Gates, Hanson, Hill, Hinton, Hodge, Johnson, Jones, Kilpatrick, Kirk, Latham, Lipsey, McCafferty, McDaniel, McGee, Mullens, Noland, Owings, Parker, Phillips, Pratt, Puckett, Robertson, Scott, Shelton, Shepherd, Stone, Willett*** and ***Wilson*** are common to this active cemetery **(4) (21)**
Cedar Grove	124 - SW	T22S, R17W, Sec 27	Cedar Grove Missionary Baptist Church; approximately 105 marked and 37 unmarked graves; first known interment: Mitchell ***Ivy*** (1865-1939); ***Little, Murray*** and ***Wallace*** are also common to this active cemetery **(20)**
Center-Elmore	87 - NE	T20S, R13W, Sec 28	see Center Springs
Center Springs	87 - NE	T20S, R13W, Sec 28	also known as Center-Elmore Cemetery; approximately 320 graves; first known interment: Mollie ***Bailey*** (1871-1876); ***Anderson, Bailey, Beaty, Byars, Cole, Daniel, Elmore, Fair, Hall, Hamner, Harper, McAteer, McDuff, Moss, Posey, Shirley, Smothers, Stephens, Walker*** and ***Whitley*** are common to this active cemetery **(3) (21)**
Christian Hope	32 - NE	T19S, R15W, Sec 14	Christian Hope Baptist Church; Christian Hope Memorial Garden Cemetery; also known as Coal Fire Cemetery; an active cemetery established in 2008 **(21)**
Christian Rest	12 - NW	T19S, R16W, Sec 3	also called Wrights Cemetery or Brown Hill Cemetery, 8 graves; first known interment: Marion ***Brown*** (b. & d. 1905); last known interment: Ernest ***Burgess*** (b. & d. 1937); ***Sobley*** and ***Wright*** are found here **(17) (21)**

Cemetery	Locale	Location	Church Affiliation and Remarks
Clark	175 - SW	T24N, R3W, Sec 23	approximately 20 graves of the Clark family; first known interment: Martha Bowen ***Clark*** (b. & d. 1841); last known interment: Nancy Elizabeth ***Clark*** (1879-1950); the cemetery has been ruined by livestock **(21)**
Cluster	125 - SW	T24N, R3W, Sec 21	also known as Community Memorial Cemetery; approximately 125 marked and 50 unmarked graves; first known interment: Pvt. Henry C. ***Little*** (1860-1877); ***Binion, Clark, Connor, Green, Hudson, Ruth, Robinson, Seay, Spann*** and ***Windham*** are also common to this active cemetery of both very old and relatively new graves **(20)**
Coal Fire	32 - NW	T19S, R15W, Sec 14	see Christian Hope
Cockrell	67 - NW	T20S, R15W, Sec 23	11 graves; first known interment: Nancy Sanders ***Gore*** (1878-1831); last known interment occurred in 1997 after many years of inactivity; ***Cockrell, Eastland, Grines, Hancock*** and ***Smile*** are known to be found here **(21)**
Coleman	176 - NW	T18S, R15W, Sec 11	Lou Ann ***Coleman*** (1880-1969), Marshall A. ***Coleman*** (1872-1934), Martha Rowe ***Coleman*** (1842-1927) and Thomas Jordan ***Coleman*** (1840-1914) are found here **(21)**
Community	69 - SW	T21S, R15W, Sec 5	approximately 100 marked and 50 unmarked graves; ***Barnes, Hill, Latham, Lockett, Jackson*** and ***Simon*** are common to this active cemetery **(20)**
Community Memorial	125 - SW	T24N, R3W, Sec 21	see Cluster
Cook	149 - SW	T24N, R3W, Sec 12	7 graves; first known interment: Mary Wicks Jarvis ***Cook*** (1805-1860); last known interment: Charles B. ***Cook*** (1842-1890) **(21)**
Crossroads	49 - NE	T19S, R13W, Sec 25	Crossroads Missionary Baptist Church, established in 1904; approximately 115 marked graves; first known interment: Lutishie ***Brown*** (1841-1912); ***Branyon, Connell, Conner, Dillard, Driver, Godfrey, Hendon, Robertson*** and ***Trull*** are also common to this active cemetery **(1) (21)**
Crossroads	54 - NW	T20S, R16W, Sec 14	Crossroads Baptist Church, established in 1950; approximately 350 graves; first known interment: J. D. ***Palmer*** 1803-1853); ***Allen, Brandon, Butler, Gates, Gibson, Heritage, Hicks, Hughes, Jones, Lewis, McCulley, McDaniel, Moore, Morgan, Mullins, Oglesby, Palmer, Pogue, Ray, Reteer, Seymer, Shaw, Strickland*** and ***Wright*** are common to this active cemetery **(3) (21)**
Dancy	127 - SW	T23N, R3W, Sec 3	Dancy First Baptist Church; 15 marked and 9 unmarked graves; first known interment: Tom ***Hodges*** (1902-1974); ***Adams, Binion, Cason, Lindsey, Parker, Simmons*** and ***Walker*** are also common this the active cemetery **(20)**
Dorroh	5 - NE	T18S, R14W, Sec 3	a family cemetery with 19 graves; first known interment: Elizabeth ***Dorroh*** (1845-1846); last known interment: Kate Hammond ***Dorroh*** (1864-1957); ***Patrick*** and ***Shelton*** are also found here **(1) (21)**
Doss	52 - SW	T21S, R17W, Sec 1	a single marker for the members of the Doss family is found here; first known interment: E.C. ***Adams*** (1827-1838); last known interment: Stephen Parker ***Doss***, Sr. (1789-1881) **(21)**
Double Branches	44 - NE	T19S, R13W, Sec 4	Double Branches Baptist Church (old); also known as Old Corrs Cemetery; church established in 1864; approximately 125 graves; first known interment in 1866; ***Abrams, Bryant, Ballard, Dyer, Elmore, Hitt, Junkin, Mullican, Parker, Richardson, Sanders, Skelton*** and ***Tyner*** are common to this active cemetery **(1) (21)**
Double Branches	143 - NE	T19S, R13W, Sec 2	Double Branches Independent Baptist Church (new); approximately 60 graves; first known interment: William T. ***Junkin*** (1869-1959); ***Parker, Reynolds, Vaughn*** and ***Woolbright*** are common to this active cemetery **(1) (21)**
Drish	177 - SW	T24N, R3W, Sec 23	the broken stone of Louis ***Drish*** (1811-1889) is found among several unmarked graves **(21)**
Duncan	178 - SE	T24N, R1E, Sec 4	the first black cemetery in the area, now virtually destroyed; ***Gaskins, Giles, Jordan*** and ***Knox*** are known to be found here **(21) (23)**
Eads-Wells	179 - SE	T22S, R13W, Sec 3	James Daniel ***Teer*** (1845-1868) and George Theodore ***Wells*** (1833-1911) are the only marked graves found among numerous field stones **(21)**
Ebenezer	83 - SE	T21S, R14W, Sec 3	Ebenezer Baptist Church, organized in 1833; 4 marked graves; Cora T. ***Burchfield*** (1902-1909), Delia ***Parson*** (1914-1915), Thomas G. ***Parson*** (1872-1929) and Martha E. ***Parson*** (1873-1948) are found here **(18)**
Elbethel	16 - NW	T19S, R16W, Sec 20	Elbethel Church; also spelled El Bethel
Elmore	86 - NE	T20S, R13W, Sec 29	Elmore Church; also known as Old Elmore Cemetery; approximately 100 marked graves; first known interment: Elijiah ***Elmore*** (1793-1863); ***Byars, Howell, Pate*** and ***Yerby*** are also common to this active cemetery **(3) (21)**
Enon	108 - SW	T22S, R16W, Sec 13	also known as New Cemetery; approximately 135 graves; first known interment: William ***Booker*** (1772-1831); last known interment: L. Davis ***Huff*** (1861-1948); ***Atterberry, Ball, Calley, Chappell, Fort, Hines, Parker, Sanders, Stapp, Sherrod, Stone, Stansel, Taylor, Terrell*** and ***Wooldridge*** are known to be found in this cemetery **(3)**
Ethelsville	14 - NW	T19S, R16W, Sec 16	Ethelsville Baptist Church; approximately 440 graves; first known interment: Mary E. ***Abrams*** (1820-1851); ***Bradshaw, Brownlee, Burgess, Hancock, Harrell, Hawthorn, Henderson, Jaynes, Jones, McDill, Ponds, Pridmore, Simpson, St. John, Whitten, Woods*** and ***Wright*** are also common to this active cemetery **(1) (21)**
Farmer-Clanton	180 - SW	T24N, R3W, Sec 21	12 graves; first known interment: both Robert and William ***Luke*** were interred here in 1864; last known interment: Tryphenia Reed ***Clanton*** (1830-1923) until an interment in 2010; ***Farmer*** and ***Reed*** are also found here **(21)**
Fellowship	73 - NE	T19S, R14W, Sec 26	Fellowship Baptist Church. established in 1833; approximately 260 marked and 50 unmarked graves; first known interment: Baldwin ***Hodo*** (1798-1847); ***Brown, Champion, Crocker, Elmore, Howard, Johnson, Langdon, Lowe, Pierson, Reynolds, Shepherd, Snider*** and ***Thompson*** are common to this cemetery still in use **(1) (21)**
Flatwoods	121 - SE	T21S, R13W, Sec 2	Flatwoods Baptist Church; approximately 80 marked graves; first known interment: W.A. ***Smith*** (1896-1949); ***Billings, Gray, Kirk, Pate, Perry, Smith*** and ***Strickland*** are also common to this active cemetery **(1) (20) (21)**
Fleming	103 - SW	T21S, R16W, Sec 26	an active cemetery
Forest	10 - NW	T18S, R16W, Sec 29	Forest Methodist Church; approximately 325 graves; first known interment: William Turner ***Rickman*** (1740-1837); ***Bell, Cox, Gibson, Glenn, Hill, Johnson, Killian, Lavender, Moore, Murrah, Pridmore, Rickman, Storey, Thornbrough, Tilley, Wharton*** and ***Wilcox*** are common to this active cemetery **(3) (21)**
Forest	142 - SE	T22S, R14W, Sec 24	Forest Baptist Church, organized in 1835; approximately 40 graves; first known interment: William ***Ricker*** (1795-1848); ***Brandon, Colson, Cosper, Rhodes, Sanders, Teer*** and ***Winston*** are found in this active cemetery **(3)**
Fowler	147 - SW	T22S, R2W, Sec 30	broken stones identify the graves of Eliza ***Fowler*** (1806-1826), Elizabeth ***Fowler*** (1822-1826), William H. ***Fowler*** (1831-1840) and Essy ***Furgason*** (1856-1888) **(21)**
Franconia	109 - SW	T22S, R15W, Sec 18	also known as Oak Grove Cemetery; established in 1837 at the former site of Oak Grove Presbyterian Church; approximately 1,160 graves; first known interment: Anna R. ***Cabell*** (1790-1814); ***Alston, Archibald, Bell, Billups, Brown, Buntin, Chappell, Clarke, Colvin, Connerly, Craft, Cunningham, Downer, Duncan, Estes, Gardner, Gibson, Going, Hamlin, Harkins, Hood, Hughes, Johnston, Jones, Long, Love, Marlowe, Martin, McCaa, Moody, Murphy, Park, Pate, Somerville, Stirling, Strickland, Stringfellow, Summerville, Thomson Turnipseed*** and ***Williams*** are common to this active cemetery **(3)(12)(21)**
Funderburk	171 - NW	T19S, R15W, Sec 15	13 graves; first known interment: Rebecca J. ***Funderburk*** (1835-1860); last known interment: Tommie E. ***Funderburk*** (1871-1890); ***Vail*** is also found here **(21)**
Garden	181 - SW	T22S, R16W, Sec 10	Garden African American Cemetery; 11 graves; first known interment: Annie B. ***Ball*** (1923-1979); ***Bonner, Cherry, Curry, Hood, Jordan, Owens, Thomas*** and ***Wilder*** are also found in this active cemetery **(21)**
Garden	106 - SW	T22S, R16W, Sec 11	at the former site of Enon Baptist Church, established in 1823; over 320 marked graves; first known interment: William ***Booker*** (1772-1831); ***Ball, Calley, Chappell, Cravens, Crim, Fort, Hines, Jones, Partlow, Pulliam, Sparks, Stapp, Stephens, Taylor*** and ***Woolridge*** are also common to this cemetery still in use **(2) (12) (20)**
Gardner	182 - SW	T22S, R15W, Sec 31	the grave of Willliam ***Gardner*** (1822-1839) **(21)**
Gardner	134 - NE	T19S, R14W, Sec 29	10 graves; first known interment: Elizabeth Anne ***Wallace*** (1843-1844); last known interment: Lavenia Gardner ***Gresham*** (1853-1903) ***Gardner*** is also found here **(21)**

Cemetery	Locale	Location	Church Affiliation and Remarks
Glen Echo	82 - NE	T20S, R14W, Sec 21	Glen Echo Freewill Baptist Church; approximately 30 marked graves; Dezzie Olene ***Cameron*** (b. & d. 1942); ***Acker, Brown, Fulgham, Gay, Hill, Hogue, Jones*** and ***Parsons*** are common to this active cemetery **(15) (21)**
Good Hope	159 - SW	T22S, R15W, Sec 28	Good Hope Baptist Church; 20 marked and 12 unmarked graves; first known interment: Oscar Rowe ***Barnes*** (1917-1937); ***Bonner, Robinson, Sands, Shamery*** and ***Wilkins*** are also common to this cemetery **(20) (21)**
Gordo City	77 - NE	T20S, R13W, Sec 9	approximately 820 graves; first known interment in 1864; ***Adair, Alexander, Bailey, Brown, Campbell, Carter, Connell, Crocker, Davis, Dillard, Durrett, Elmore, French, Glass, Hamner, Hicks, Housel, Howell***, ***Martin, McDaniel, Price, Reynolds, Sanders, Springer*** and ***Tillery*** are common to this cemetery still in use **(1) (21)**
Gore	21 - NW	T19S, R16W, Sec 24	approximately 50 graves; first known interment: Horace ***Gore*** (1844-1845); ***Bunnell, Burgess, Coward, Sanders*** and ***Smith*** are also common to this cemetery last used in 2001 **(3) (21)**
Graham	61 - NE	T19S, R14W, Sec 29	Graham Memorial Cemetery; approximately 340 graves; first known interment: Daniel Jackson ***Hollingsworth*** (1822-1898); ***Alexander, Ashcroft, Butts, Crowder, Cummins, Doughty, Drake, Ellis, Farrar, Graham, Harper, Howell, Langdon, Lowe, Rodgers, Rozzelle*** and ***Wimberly*** are common to this active cemetery **(21)**
Greenhill	74 - NE	T19S, R14W, Sec 35	Greenhill Memorial Gardens; also known as Heritage Memorial Gardens; approximately 300 graves; ***Barton, Blakney, Carpenter, Elmore, Kelley, Lee, Lowe, McAdams, McCollough, Pate, Peeks, Perrigin, Simpson, Spencer, Sullivan*** and ***Taylor*** are common to this active contemporary cemetery **(20) (21)**
Guyton	98 - NE	T19S, R14W, Sec 27	9 graves; first known interment: E.M. ***Guyton*** (1808-1840); last known interment: John William ***Guyton*** (1805-1885); ***Bird, Bogle, Rozzelle*** and ***Shelton*** are also found here **(21)**
Hamilton	25 - NE	T18S, R14W, Sec 29	the graves of David ***Hamilton*** (1840-1862), James J. ***Hamilton*** (1838-1863), Oliver ***Hamilton*** (1836-1866) and Wilson L. ***Hamilton*** (1844-1863) **(21)**
Hamiter	183 - SE	T21S, 15W, Sec 19	7 marked graves; first known interment: Nancy Margaret ***Hamiter*** (1833-1836); last known interment: Mary Frances ***Hamiter*** (1802-1878); ***Turnipseed*** is also found here **(18) (21) (22)**
Hamlin	120 - SE	T22S, R14W, Sec 9	17 graves; first known interment: John ***Clayton*** (1786-1872); last known interment: William S. ***Hamlin*** (1864-1928); ***Curry, Hudgins, Pierce*** and ***Powell*** are also common to this cemetery **(14) (19) (21)**
Hanks	184 - SW	T21S, R16W, Sec 5	also known as Jackson Cemetery; 12 graves; first known interment: Anna Mathews ***Fielder*** (1785-1833); last known interment: John Pickney ***Gates*** (1813-1886); ***Gregory, Harper*** and ***Jones*** are also found here **(21)**
Hannah	47 - NE	T19S, R13W, Sec 15	Hannah Methodist Church; approximately 275 marked and 115 unmarked graves; first known interment: Elizabeth Jane ***Hannah*** (1854-1864); ***Benton, Campbell, Connell, Elmore, Fair, Fendley, Geer, Hannah, Herring, King, Koon, O'Bryant, Pearson, Pritchett, Tilley*** and ***Zeanah*** are common to this cemetery still in use **(1) (21)**
Hargrove	75 - NE	T19S, R13W, Sec 32	Hargrove Methodist Church; two cemeteries totaling approximately 225 graves; first known interment: Miriam Lewis ***Cummins*** (1811-1836); ***Ballard, Banks, Brown, Corr, Davis, Edgeworth, Graham***, ***Hardy, Harless, Herring, Howell, Johnson, McAteer, Robertson*** and ***Rodgers*** are common to the cemeteries still in use **(1) (21)**
Hatcher	115 - SE	T21S, R14W, Sec 33	former site of Mount Pleasant Church; also known as Hopewell Hill Cemetery; Dazy ***Sterling*** (1910-1912), Jack ***Summerville*** (1901-1926) and Sarrah ***Summerville*** (1858-1913) are found here **(21)**
Haynie	185 - NW	T20S, R16W, Sec 36	Edward B. ***Gordon*** (1866-1868), Emma R. ***Gordon*** (1866-1868), Hariet K. ***Gordon*** (1834-1848), Nancy R. ***Gordon*** (1804-1868), Valentine ***Gordon*** (1802-1843) and Hayne E. ***Stinson*** (d. 1841) are found here **(21)**
Hebron	68 - NW	T20S, R15W, Sec 16	Hebron Baptist Church, established in 1841; approximately 200 graves; first known interment: Richard ***Wilkins*** (1776-1848); ***Brown, Burgin, Coleman, Curry, Drain, Duncan, Ferguson, Gates, Goree, Harper, Hicks, Hudgins, Mullins, Pearson, Shepherd, Thaxton*** and ***Yarbrough*** are common to this active cemetery **(3) (21)**
Hebron	126 - SW	T24N, R3W, Sec 15	Hebron United Methodist Church, established in 1834; approximately 100 graves; first known interment: Mary ***Windham*** (1872-1875); ***Baldwin, Lee, McBride, Upton*** and ***Windham*** are common to this cemetery **(3) (10) (21)**
Heritage Memorial	74 - NE	T19S, R14W, Sec 35	Heritage Memorial Gardens; see Greenhill
Holly Springs	81 - NE	T20S, R14W, Sec 16	Holly Springs Freewill Baptist Church, organized in 1877; approximately 100 graves; first known interment: Sarah Strickland ***Reynolds*** (1840-1894); ***Benson, Clardy*** and ***McGee*** are also common to this cemetery **(10) (16) (21)**
Hopewell	35 - NE	T19S, R14W, Sec 20	approximately 185 marked graves; first known interment: Samuel ***Jones*** (1773-1854); ***Ball, Beard, Carpenter, Davis, Harris, Henley, Hurst, Jones, Kennedy, Moss, Neal, Washington*** and ***Williams*** are common to this active black cemetery **(21)**
Hopewell Hill	115 - SE	T21S, R14W, Sec 33	see Hatcher
Ivey	150 - SW	T22S, R17W, Sec 22	
Jackson	184 - SW	T21S, R16W, Sec 5	see Hanks
Jones-Cockrell	186 - NW	T20S, R15W, Sec 5	13 graves; first known interment: Nancy Sanders ***Gore*** (1778-1831); last known interment: Sarah ***Cockrell*** (1829-1893); ***Hancock*** and ***Jones*** are also found here **(21)**
Jordan	123 - SE	T21S, R13W, Sec 24	approximately 50 graves; first known interment: Margaret E. ***Hall*** (d. 1868); ***Carr, Daniel, Gregg, Hall, Jordan***, ***Malone, Marquis, Pate***, ***Reece, Shirley, Shook*** and ***Webb*** are found in this cemetery still in use **(1) (21)**
Liberty	33 - NW	T19S, R15W, Sec 26	Liberty Primitive Baptist Church, organized in 1872; approximately 50 graves; first known interment: John Richard ***Harris*** (1875-1878); ***Abrams, Guy, Hughes, Reynolds*** and ***Young*** are common to this active cemetery **(12) (21)**
Liberty	117 - SE	T21S, R13W, Sec 19	Liberty Primitive Baptist Church, organized in 1837, now inactive; approximately 180 graves; first known interment: George Washington ***Ballard*** (1843-1889); ***Allen, Bailey, Ballard, Billings, Carver, Crowley, Duren, Freeman, Jones, Kelley, Kirk, Lancaster*** and ***Sutton*** are common to this cemetery still in use **(1) (12) (21)**
Linebarger	76 - NE	T20S, R13W, Sec 5	see Sand Hill
Linebarger	78 - NE	T20, R13W, Sec 17	approximately 150 graves; first known interment: Eva Jones ***Hood*** (1890-1951); ***Bailey, Battle, Davis, Harris, Jackson, Linebarger, Marchbank, McCrary, Nevitt, Nicholson, Parker, Pearson, Stewart, Washington*** and ***Wells*** are common to this active black cemetery **(21)**
Lower Pickensville	94 - SW	T21S, R17W, Sec 24	see Saint Johns
Macedonia	3 - NW	T18S, R15W, Sec 3	Macedonia Freewill Baptist Church; approximately 225 graves; first known interment: Melvina ***Vail*** (b. & d. 1853); ***Atkins, Bell, Bradley, Dawkins, Dean, Homan, House, Mathis, McAdams, McDill, Pate, Shaw, Stokes, Vail*** and ***Woolbright*** are common to this active cemetery **(21)**
Magnolia	107 - SW	T22S, R16W, Sec 11	Magnolia Memorial Garden; also called Aliceville Memorial; approximately 500 graves; first known interment: Sallie B. ***Wilkens*** (1864-1941); ***Abston, Blakney, Britt, Brooke, Bryant, Cockrell, Colvin, Gilliam, Haggard, Hammond, Hayes, Johnson, Jones, Junkins, Kimbrell, Maddox, Montgomery, Noland, Pate, Poole, Stapp, Turnipseed*** and ***Windle*** are common to this active cemetery **(21)**
Marshall	187 - SW	T24N, R2W, Sec 2	the grave of Charles ***Marshall*** (d. 1842) **(21)**
Martin	17 - NW	T19S, R16W, Sec 30	approximately 55 graves; first known interment: Rufus K. ***Anderson*** (1801-1834); last known interment: William B. ***Gore*** (1859-1940); ***Bell, Burdine, Gore, Guyton, Harris, Kennedy, Martin, White*** and ***Wilkins*** are also common to this cemetery **(3) (21)**
Martin	188 - SE	T21S, R13W, Sec 14	6 graves of the Martin family; first known interment: Sherrod Bryant ***Martin*** (1781-1861); last known interment: Franklin P. ***Martin*** (1854-1903) **(21)**

Cemetery	Locale	Location	Church Affiliation and Remarks
Marvin Chapel	71 - SE	T21S, R14W, Sec 32	Marvin Chapel United Methodist Church; approximately 440 graves; first known interment: infant ***McDaniel*** (b. & d. 1884); ***Acker, Bridges, Brown, Cameron, Carr, Cook, Dillard, Fulgham, Harless, Harvey, Hedrick, McDaniel, Noland, Pate, Powers, Sellers, Shepherd*** and ***Windle*** are common to this active cemetery **(4) (21)**
Marvin Hill	41 - NE	T18S, R13W, Sec 17	Marvin Hill Methodist Church; an active cemetery **(21)**
McCaa	148 - SW	T24N, R2W, Sec 10	12 marked graves; first known interment: William ***McCaa*** (1850-1922); last known interment: Lisa L. ***Windham*** (1965-1966); ***Gibson, Hall, McCaa, Owens*** and ***Salmond*** are found here **(21)**
McCafferty Hill	189 - SW	T21S, R15W, Sec 16	Nancy ***Gregory*** (1784-1859), Anna Frances ***McCafferty*** (1808-1885), William ***McCafferty*** (1839-1846) and William ***McCafferty*** (1803-1880) are known to be found here **(21)**
McKay	151 - NE	T19S, R14W, Sec 5	
McMath	190 - SW	T21S, R15W, Sec 4	numerous unmarked graves and Nancy Colson ***Cohen*** (1874-1899) and Jim ***McMath*** (1873-1919) **(21)**
Memphis	96 - SW	T22S, R17W, Sec 22	or Old Memphis Cemetery; approximately 125 graves; first known interment: Francis ***Wallis*** (b. & d. 1843); last known interment in 1956; ***Coleman, Dunn, Garner, McCarty, Mouchett, Parker, Purnell, Smith, Tweedy, Wallis*** and ***Williams*** are common to this cemetery **(1)(7) (21)**
Miller Place	136 - SW	T22S, R2W, Sec 29	the graves of Gar ***Miller*** (1826-1893) and Tom ***Miller*** (d. 1903, age 50 years); there are also several other unreadable gravestones and graves for which the markers have been destroyed **(20)**
Mineral Springs	18 - NW	T19S, R15W, Sec 18	Mineral Springs Baptist Church; approximately 150 graves; first known interment: Judah ***Duncan*** (1787-1860); ***Abrams, Brownlee, Burgess, Duncan, Janes, Jaynes, Keasler, Lyles, Manning, McShan, Quinn, Strickland, Woodard*** and ***Wright*** are common to this active cemetery **(21)**
Minor	105 - SW	T22S, R16W, Sec 8	see Bradford
Mitchell	119 - SE	T22S, R13W, Sec 18	approximately 225 graves; first known interment: Thomas ***Woolfolk*** (1802-1840); ***Archibald, Bailey, Clayton, Craft, Curry, Duren, Hitt, Hood, Jones, King, Ligon, Peebles, Powell, Sanders*** and ***Wilson*** are common to this cemetery still in use **(3) (20) (21)**
Moorehead	154 - NW	T19S, R15W, Sec 31	12 graves; first known interment: Ada A. ***Moorhead*** (1867-1869); last known interment: Audie Valeria ***Moorhead*** (1843-1957?); ***Sanders*** is also found here **(21)**
Mount Hebron	111 - SW	T22S, R15W, Sec 7	Mount Hebron Baptist Church; approximately 40 graves; first known interment: Emma ***Harris*** (1860-1934); ***Hall, Jackson, McCaa, McKinstry, Spain*** and ***Turnipseed*** are common to this active cemetery **(21)**
Mount Moriah	20 - NW	T19S, R16W, Sec 25	Mount Moriah Free Will Baptist Church, the oldest Free Will Baptist Church in Alabama, established in 1846; approximately 130 graves; first known interment: Joseph W. ***Springfield*** (b. & d. 1886); ***Coward, Cowart, Duncan, Eeds, Guyton, Hardin, Howell, Majors*** and ***St. John*** are common to this active cemetery **(12) (21)**
Mount Moriah	140 - SE	T22S, R14W, Sec 27	former site of Mount Moriah Methodist Church, organized by freemen shortly after the Civil War; approximately 50 marked and 40 unmarked graves; first known interment: Frank ***Hinton*** (1726-1590); ***Arendale, Blair, Coward, Duncan, Gaskins, Lanier, Noland, Owens*** and ***Wilder*** are also common to this cemetery is still in use **(12) (21)**
Mount Olive	50 - NW	T20S, R17W, Sec 11	Mount Olive Baptist Church; 12 graves; first known interment: Angelo Wilson ***Maning*** (1902-1927); ***Bradley, Lanier, Richey, Shambry, Webb*** and ***Wilson*** are common to this active black cemetery **(21)**
Mount Olive	156 - NW	T18S, R16W, Sec 4	Mount Olive Missionary Baptist Church; approximately 35 graves; first known interment: Johnnie Mae Trimuel ***Hill*** (d. 1941); ***Hayden, Hill, Hodges, Pounds, Shirley, Tellis, Trimmuel, Troupe*** and ***Williams*** are common to this active cemetery **(21)**
Mount Olivet	122 - SE	T21S, R13W, Sec 12	Mount Olivet Presbyterian Church, organized in 1838; also known as Beaver Dam Cemetery; approximately 150 marked and 150 unmarked graves; first known interment: Margaret ***Archibald*** (1782-1844); ***Archibald, Benson, Brandon, Burkes, Elledge, Fife, Kirk, Lewis, Shirley*** and ***Wier*** are common to this active cemetery **(1) (10) (21)**
Mount Pleasant	88 - NE	T20S, R13W, Sec 21	Mount Pleasant Baptist Church; approximately 425 graves; first known interment: Tempy May ***Strickland*** (1791-1864); ***Bush, Elmore, Free, Hall, Harper, Hicks, Hilburn, Hollingsworth, Holman, Lancaster, Ligon, McAteer, Moss, Mullenix, Pate, Rogers, Sims, Strickland*** and ***Tunnell*** are common to this cemetery still in use **(3) (21)**
Mount Sinai	101 - SW	T21S, R15W, Sec 20	former site of Mount Sinai Church; a substantial cemetery still in use **(21)**
Mount Sinai	113 - SW	T21S, R15W, Sec 20	Mount Sinai; 8 graves; first known interment: Thomas ***Lawhorn*** (1885-1965); ***Bonner Ferugson*** (sic), ***Henley, Hill*** and ***Rice*** are common to this active cemetery **(21)**
Mount Tabor	39 - NE	T18S, R14W, Sec 14	approximately 50 graves; Jarusha ***Dorrah*** (1854-1863); last known interment: J.A. ***McCrary*** (1880-1953); ***Chism, Cook, Corr, Geer, Hamby, Kelley, Massey, Mayers, Richardson*** and ***Sherril*** are common to this cemetery **(21)**
Mount Zion	6 - NE	T18S, R13W, Sec 4	Mount Zion Primitive Baptist Church, established in 1843; approximately 275 graves; first known interment: Rebecca Ann ***Clanton*** (1858-1862); ***Ashcraft, Blackney, Carroll, Clanton, Crowell, Dyer, James, Livingston, Nabors, Parker, Robertson, Stripling, Wheat*** and ***Williams*** are common to this active cemetery **(1) (12) (21)**
New	108 - SW	T22S, R16W, Sec 13	see Enon
New Cumberland	97 - SW	T21S, R16W, Sec 17	New Cumberland Presbyterian Church; approximately 70 marked and 20 unmarked graves; first known interment: Laura Lue ***Pope*** (1914-1962); ***Atkins, Hughes, Sandsberry*** and ***Wells*** are also common to this cemetery **(20)**
New Hope	48 - NE	T19S, R13W, Sec 7	New Hope United Methodist Church, organized in 1870; approximately 150 graves; first known interment: Maggie Olivia ***Davis*** (1883-1886); ***Baines, Beams, Brazeal, Brazzeal, Corr, Davis, Kyles, Langdon, Montgomery, O'Bryant, Price, Skelton, Smith, Strickland, White*** and ***Wood*** are common to this active cemetery **(1) (12) (21)**
New Providence	65 - NE	T20S, R15W, Sec 23	New Providence Baptist Church; an active cemetery **(21)**
New Salem	153 - NE	T18S, R14W, Sec 35	New Salem Church
New Salem	157 - SW	T22S, R15W, Sec 1	New Salem Baptist Church; approximately 95 marked and 75 unmarked graves; first known interment: Ophelia ***Corder*** (1848-1901); ***Barnes, Bonner, McCaa, Sterling*** and ***Windham*** are also common to this cemetery **(20)**
Oak Grove	89 - SE	T20S, R13W, Sec 34	Oak Grove C.M.E. Church; a black cemetery of 90 marked and nearly 70 unmarked graves; first known interment: Benjamin ***Fair*** (1838-1855); ***Davis, Knox, Stewart*** and ***Wilder*** are also common to this active cemetery **(1) (20)**
Oak Grove	109 - SW	T22S, R15W, Sec 18	see Franconia
Oak Hill	110 - SW	T22S, R15W, Sec 18	an active cemetery **(21)**
Oak Ridge	146 - NW	T20S, R17W, Sec 14	Elizabeth ***Butler*** (d. 1859), James ***Butler*** (d. 1867), Margaret ***Cox*** (1778-1858), R.P. ***Cox*** (d. 1848) and Nancy Ann Basket ***Middleton*** (1758-1848) are known to be found here **(21)**
Old Bethany	135 - SW	T24N, R2W, Sec 19	Bethany Primitive Baptist Church; approximately 200 graves; first known interment: Jane ***Mixon*** (d.1837 at 65 years); the grave of James ***McCrory*** (1758-1840), life guard for Washington at Valley Forge, is found here along with Confederate Southern Cross of Honor recipients J. W. ***Buntin*** and James ***Harper***; ***Bailey, Billingsley, Buntin, Carpenter***, ***Gordon, Harris, Peebles, Richardson, Stringfellow*** and ***Wilder*** are common to this cemetery still in use **(2) (11) (21)**
Old Bethel	66 - NW	T20S, R15W, Sec 23	also known as Shingles; 9 graves; first known interment: Benjamin W. ***Stewart*** (1831-1832); last known interment: Elijah ***Harris*** (1795-1878***); Mangum, O'Daniel*** and ***Williams*** are also found here **(21)**
Old Corrs	44 - NE	T19S, R13W, Sec 4	see Double Branches

Cemetery	Locale	Location	Church Affiliation and Remarks
Old Mount Moriah	13 - NW	T19S, R15W, Sec 8	Old Mount Moriah Church, or Old Kincaid Church, built in 1836; 16 marked and several unmarked graves; first known interment: Elizabeth ***Blair*** (1765-1839) or her husband, Revolutionary War veteran James ***Blair*** (1761-1839); last known interment: Mary ***Burgess*** (1819-1905); ***Eddins, Keasler*** and ***Yeatman*** are also found here **(12)**
Old Salem	43 - NE	T18S, R14W, Sec 34	70 marked and many unmarked graves; first known interment: Sarah ***Stokes*** (1833-1847) ***Babb, Donohoo, Estes, Harper, Junkin, Minton, Orr, Pratt*** and ***Stokes*** are common to this active cemetery **(1) (21)**
Old Sardis	62 - NE	T19S, R14W, Sec 32	also known as Bonner Cemetery; approximately 25 graves; first known interment: Joseph ***Gladney*** (1820-1851); last known interment: Adella C. ***Gladney*** (1860-1949); ***Bonner, Gibson*** and ***Spain*** are also common here **(21)**
Old Trinity	84 - SE	T21S, R14W, Sec 2	approximately 8 marked and 30 unmarked graves; first known interment: Nancy ***Bruner*** (1796-1838); last known interment: infant ***Hamner*** (b. & d. 1881); ***Brown, Burkhalter, Clardy, Kee*** and ***Largent*** are also found here **(18)**
Phoenix	19 - NW	T19S, R15W, Sec 30	Phoenix Church
Phoenix	24 - NE	T18S, R15W, Sec 23	former site of Old Bethlehem Methodist Church; 45 marked graves; first known interment: Elizabeth Bridges ***Stewart*** (1819-1854); last known interment: William D. ***McGahey*** (1893-1962); ***Cogburn, Doler, Drake, Gunter, Livingston, Mathis*** and ***Richards*** are also found here **(3) (21)**
Pilgrim Rest	100 - SW	T21S, R16W, Sec 23	Pilgrim Rest Primitive Baptist Church, established 1882; approximately 330 marked graves; first known interment: Jinzie Haney ***Ezell*** (1814-1890); ***Akin, Butler, Coleman, Chapman, Cummings, Driver, Goodman, Henderson, Jay, Jones, McCool, McCracken, Moore, Russell, Spain, Speed, Spiller, Wedgeworth*** and ***Winborne*** are also common to this cemetery still in use **(3) (20) (21)**
Pine Grove	53 - NW	T20S, R16W, Sec 5	Pine Grove United Methodist Church, established in 1895; approximately 300 graves; first known interment: John F. ***Nabors*** (1810-1844); ***Adams, Alexander, Belcher, Britt, Brown, Burgin, Eaton, Fitch, Gore, Graham, Harrell, Jones, Lacey, Leonard, Nabors, Randall*** and ***Taylor*** are common to this active cemetery **(3) (17) (21)**
Pine Grove	58 - SW	T21S, R16W, Sec 1	see Big Creek
Piney Grove	118 - SE	T22S, R13W, Sec 18	former site of Piney Grove Church
Pleasant Grove	90 - NE	T20S, R13W, Sec 2	Pleasant Grove Church; also known as Bump Church Cemetery; approximately 170 graves; first known interment: Louisa McDannell ***Franklin*** (1800-1853); ***Anders, Bailey, Beams, Bridges, Brown, Free, Hixon, Miller, Mullenix*** and ***Sullivan*** are also common to this active cemetery**(1) (21)**
Poplar Springs	63 - NE	T20S, R14W, Sec 6	Poplar Springs Church; an active black cemetery **(21)**
Possum Bend	154 - NW	T19S, R15W, Sec 31	see Moorehead
Providence	11 - NW	T18S, R16W, Sec 22	an active black cemetery **(21)**
Providence	132 - SW	T24N, R2W, Sec 13	see Trantham
Reynolds	155 - NE	T20S, R14W, Sec 15	
Reynolds	80 - NE	T20S, R14W, Sec 14	see Thrasher
Rocky Ridge	22 - NW	T18S, R15W, Sec 28	Rocky Ridge Church
Ross	52 - SW	T21S, R17W, Sec 1	see Doss
Saint John	94 - SW	T21S, R17W, Sec 24	also known as Lower Pickensville Cemetery; Saint John Missionary Baptist Church, founded in 1885**;** approximately 175 graves; the first 3 interments date from 1835; ***Bell, Burgin, Bush, Cox, Ferguson, Ivey, Johnston, Jones, Long, Mullens, Sanders, Smith, Stewart*** and ***Walker*** are common to this cemetery still in use **(3) (20) (21)**
Salem	85 - SE	T21S, R14W, Sec 1	Salem Primitive Baptist Church; a black cemetery of approximately 500 graves; first known interment: Margaret ***Noland*** (1812-1836); ***Akin, Brown, Burkhalter, Cameron, Farley, Goodman, Hardy***, ***Hollingsworth, Kilpatrick, Maughan, Mills, Parham, Pate*** and ***Stapp*** are common to this cemetery active cemetery **(16) (27)**
Sand Hill	76 - NE	T20S, R13W, Sec 5	approximately 75 graves; first known interment: Dudley ***Hargrove*** (1760-1823); ***Bonner, Bush, Cunningham, Glass, Hardy, Howard, Latham, Lowe, Parker*** and ***Wells*** are common to this active cemetery **(1) (21)**
Sand Springs	91 - NE	T20S, R13W, Sec 12	Sand Springs Methodist Church; approximately 400 marked and 125 unmarked graves; first known interment: infant ***Elmore*** (b. & d. 1884); ***Bailey, Booth, Brown, Elmore, Englebert, Free, Gilliland, Hall, Hannah, Hood, Mullenix, Pearson, Reece, Smith, Spencer, Sullivan*** and ***Zeanah*** are common to this active cemetery **(1) (21)**
Sanders-Spann	170 - SW	T24N, R3W, Sec 8	approximately 10 graves; first known interment: Mary ***Russell*** (1826-1856); last known interment: Janie Chambers ***Andrews*** (1888-1934); ***Sanders*** and ***Spann*** are also found here **(21)**
Shady Grove	36 - NE	T19S, R14W, Sec 16	approximately 100 graves; first known interment: George ***Kerr*** (1779-1853); ***Beck, Brazeal, Burkhalter, Carpenter, Kyles, Lancaster, Linebarger, McCrary, Minton, Price and Rozzelle*** are common to this active cemetery **(21)**
Shady Grove	55 - NW	T20S, R16W, Sec 29	see Spring Hill
Shea	139 - SE	T24N, R1W, Sec 13	also known as Shedd Hill Cemetery; approximately 40 graves; first known interment: Martha McKinstry ***Hinton*** (1898-1938); ***Hood, Lavender, McKinstry*** and ***Wilder*** are common to this cemetery **(21)**
Shedd Hill	139 - SE	T24N, R1W, Sec 13	see Shea
Shiloh	46 - NE	T19S, R13W, Sec 16	Shiloh Baptist Church, established in 1874; approximately 400 graves; first known interment: Flora Jane ***Latham*** (b. & d. 1878); ***Anderson, Burkhalter, Chastain, Connell, Estes, Fair, Hannah, Hickman, Junkin, Koon, Latham, Martin, Pritchett, Skelton, Strickland, Walker*** and ***Walters*** are common to this active cemetery**(1) (21)**
Shirley	160 - NE	T20S, R13W, Sec 15	known interments include John ***Shirley*** (1818-1883), Lydia ***Shirley*** (1823-1863), Nancy Ann ***Shirley*** (1839-1895) and Oscar E. ***Shirley*** (1894-1895); several other unmarked graves are also found in this cemetery **(13) (21)**
Simpson	163 - NW	T19S, R16W, Sec 10	24 graves; first known interment: Ephraim ***Simpson*** (d. 1878 at 76 years); last known interment: Zellian Dillard ***Simpson*** (1879-1945); ***Creamer, Murrah, Ponds, Pridmore, Waits*** and ***Weathers*** are also found here **(15) (21)**
Smith	192 - SW	T21S, R16W, Sec 26	the graves of Noel J. ***Smith*** (1804-1852) and Rebecca ***Smith*** (1802-1851) **(21)**
Sparks	157 - NW	T18S, R15W, Sec 28	approximately 20 unmarked graves **(25)**
Spencer	193 - SW	T24N, R3W, Sec 28	the graves of Shepard Y. ***Spencer*** (b. & d. 1870); Wiley ***Spencer*** (1876-1908) and Young W. ***Spencer*** (no dates) **(21)**
Spiller	99 - SW	T21S, R16W, Sec 13	approximately 50 graves; first known interment: Charlotte ***Howard*** (1832-1877); ***Billups, Duncan, Foster, Hinton, Long, Minor, Roland*** and ***Somerville*** are common to this active cemetery **(21)**
Spring Hill	55 - NW	T20S, R16W, Sec 29	Spring Hill Baptist Church; approximately 65 graves; first known interment: Jeremiah ***Prude***, Jr. (1921-1923); ***Archibald, Hood, Hudgins, Jones, Latham, Prude, Stewart, Summerville, Thomas*** and ***Washington*** are common to this active black cemetery **(21)**
Spring Hill	51 - NW	T20S, R17W, Sec 36	identified as Spring Hill Cemetery on the Alabama DOT County Highway Map; our source refers to this cemetery as Cook-Temple Memorial Cemetery; 6 graves; first known interment: Newte Byrd ***Temple*** (1887-1964); ***Cook*** and ***Locke*** are also found here **(21)**
Spring Hill	56 - NW	T20S, R16W, Sec 30	Spring Hill Baptist Church, established in 1842; approximately 170 graves; first known interment: Edith ***Noland*** (d. 1818); ***Acker, Bain, Cosper, Ferguson, Gates, Gordon, Harper, Jones, Land, Latham, Lofton, Stinson, Turnipseed*** and ***Williams*** are common to this active cemetery **(3) (21)**

Cemetery	Locale	Location	Church Affiliation and Remarks
Spruill	169 - NW	T18S, R16W, Sec 7	the graves of George ***Spruill*** (1768-1835), infant ***Spruill*** (no dates), and Nancy Agness ***Spruill*** (1778-1849) are marked; James George ***Spruill*** (1794-1868), Lucy A. ***Spruill*** (1819-1857) and Martha Barmore ***Spruill*** (1800-1843) are found here in unmarked graves **(21)**
Stansel	64 - NE	T20S, R15W, Sec 13	see Bethel
Strawbridge	15 - NW	T19S, R16W, Sec 16	approximately 50 graves; first known interment: Ocia Mordine ***Jones*** (b. & d. 1900); ***Bailey, Fulgham, Gore, Jones*** and ***Martin*** are common to this active black cemetery **(21)**
Strickland	191 - SE	T22S, R13W, Sec 5	the grave of Obediah A. ***Strickland*** (1763-1842) **(21)**
Tabernacle	1 - NW	T18S, R17W, Sec 12	Tabernacle Methodist Church, established in 1828; approximately 475 graves; first known interment: Frances ***Prince***, Sr. (1772-1810); includes the grave of Revolutionary War soldier Marshall ***Franks*** (1752-1840); ***Ayers, Bain, Bennett, Bigby, Clardy, Duncan, Eubanks, Franks, Gee, Harris, Henry, Jewell, Joyner, Lawrence, Leech, McDill, McReynolds, Miller, Randall, Spruill*** and ***Wood*** are common to this cemetery still in use **(1) (21)**
Tabernacle	168 - NW	T19S, R16W, Sec 8	Tabernacle C.M.E. Church; first known interment: Jack ***Henry*** (1822-1866); ***Blackston, Coley, Gardner, Griffin, Henry, Joyner, Lenneer, Poole*** and ***Spruill*** are common to this active cemetery of approximately 45 graves **(21)**
Thomasson	167 - NW	T19S, R16W, Sec 24	the graves of Mr. and Mrs. Fleming ***Thomasson*** (no dates) **(21)**
Thrasher	80 - NE	T20S, R14W, Sec 14	also known as Reynolds Cemetery; approximately 10 graves; first known interment: Emily Amelia ***Thrasher*** (1847-1887); last known interment: Anna ***Thrasher*** (1874-1932); ***Reynolds*** and ***Welch*** are also found here **(21)**
Trantham	132 - SW	T24N, R2W, Sec 13	or Providence Cemetery; 12 graves; first known interment: George ***Trantham*** (1793-1837); last known interment: Elizabeth ***Trantham*** (1796-1856); ***Burgess, Crimm, Lee, Thomas*** and ***Thompson*** are found here **(9)(20)(21)**
Union	116 - SE	T21S, R14W, Sec 19	Union Freewill Baptist Church; cemetery established in 1976; approximately 20 graves**;** ***Acker, Gray, Henderson*** and ***Wood*** are common to this active cemetery **(21)**
Union Chapel	7 - NW	T18S, R16W, Sec 30	Union Chapel Missionary Baptist Church, organized in 1900; William Felix ***Cothren*** (1893-1970), Doris Chrisley ***Hildreth*** (d. 2015) and Brandy Elizabeth ***Foster*** (b. & d. 2002) are the only graves currently present in this active cemetery **(21)**
Union Chapel	102 - SW	T21S, R15W, Sec 29	Union Chapel Memorial Methodist Church; approximately 260 graves; first known interment: William ***Kelsey*** (1805-1839); ***Ball, Black, Blake, Calley, Carson, Chappell, Cockrell, Davidson, Fason, French, Gilham, Hamiter, Jones, Lee, Lipsey, Longmire, McCafferty, Noland, Pate, Proctor, Robertson*** and ***Williams*** are common to this active cemetery **(21)**
Union Hill	60 - NW	T19S, R15W, Sec 33	Union Hill Free Will Baptist Church; approximately 130 graves; first known interment: James B. ***Ammons*** (1801-1881); ***Ammons, Brazzeal, Clardy, Guy, Hodge, Hughes, Lancaster, Lowery, Oglesby, Perrigin, Reynolds*** and ***Sims*** are common to this active cemetery **(21)**
Unity	114 - SW	T22S, R15W, Sec 1	Unity Baptist Church (established 1829); approximately 240 graves; first known interments: Private Andrew ***Phillips*** (1759-1833), North Carolina Continental Line, American Revolutionary War; Bonner, ***Colvin, Corder, Holder, Holliman, Hudgins, Jones, Knox, Manning, Maughan, Montgomery, Noland, Phillips, Sanders, Scott, Speed, Stapp*** and ***Windle*** are common to this active cemetery **(3) (20) (21)**
Unity Grove	40 - NE	T18S, R14W, Sec 22	Unity Grove Church, established in 1842; approximately 60 graves; first known interment: Reuben H. ***Wilson*** (1834-1888); ***Ashcraft, Babb, Brazeale, Butts, Cooper, Hammond, McCool, Smith*** and ***Wilson*** are common to this active cemetery **(21)**
Unity Grove Lower	37 - NE	T18S, R14W, Sec 23	approximately 65 graves; first known interment: Rebecca Shelton White ***Propst*** (1809-1852); ***Dorroh, Hamby, Hollingsworth, Moore, Price, Propst, Shelton, Sherrill*** and ***Windham*** are common to this active cemetery **(21)**
Unity Grove Upper	38 - NE	T18S, R14W, Sec 14	Unity Grove Methodist Church; approximately 85 graves; first known interment: Jacob ***Hollingsworth*** (1782-1854); ***Ashcraft, Corr, Duckworth, Howton, Moore, Richardson, Stokes, Sullivan, Swink*** and ***Wilson*** are common to this active cemetery **(21)**
Upper Pickensville	93 - SW	T21S, R17W, Sec 13	approximately 210 graves; first known interment: infant ***Henley*** (d. 1843); ***Bradford, Buffington, Carpenter, Chalmers, Coleman, Curry, Ezell, Henley, Johnston, Lang, Lee, Martin, Moorhead, Washington, Wilkens, Willbourne, Williams*** and ***Yagle*** are common to this cemetery still in use **(1) (21)**
Vienna	130 - SW	T24N, R2W, Sec 33	12 graves; first known interment: G. M. ***Trantham*** (1793-1837); last known interment: Pleasant ***Hill*** (d. 1912 at 80 years); ***Burglass, Crimm, Thomas*** and ***Thompson*** are also known to be found in this cemetery **(2)**
Whatley	192 - SE	T22S, R2E, Sec 5	the grave of Nancy ***Whatley*** (1796-1873) **(21)**
Williams Place	131 - SW	T24N, R2W, Sec 27	field reconnaissance reveals this cemetery to be in poor condition; approximately 25 graves; first known interment: John ***Williams*** (1783-1852); last known interment Arthur James ***Carpenter*** (1984-1988), ***Boone, Cawsett, Gone, Harris, Hinton, Jones, Lavender, Lee, Lewis, Manning, Mayhew*** and ***Pearson*** are also found here **(20) (21)**
Wilson	193 - NE	T18S, T14W, Sec 20	the graves of James Marion ***Gunter*** (1798-1878) and William ***Wilson*** (1784-1835) **(21)**
Windham	194 - SW	T24N, R3W, Sec 24	15 marked graves with others destroyed by cattle; first known interment: infant ***Young*** (1835-1836); last known interment: Mariah ***Owens*** (1907-1991); ***Harlan, Peck, Spann*** and ***Windham*** are also found here **(21)**
Windle	72 - SE	T21S, R14W, Sec 6	6 marked graves; first known interment: John Russell ***Cole***, Jr. (1837-1862); last known interment: Sarah Frances ***Jennings*** (1840-1890); ***Shepherd*** is also found here **(19) (22)**
Woodard	195 - NW	T18S, R15W, Sec 23	James Polk ***Woodard*** (1831-1864), Louisa H. ***Woodard*** (1850-1860), Mary Duncan ***Woodard*** (1828-1879), Thomas Jefferson ***Woodard*** (1856-1859) and an infant without dates are found here **(21)**
Wrights	12 - NW	T19S, R16W, Sec 3	see Christian Rest
Zion	45 - NE	T19S, R13W, Sec 3	Zion Primitive Baptist Church, established in 1847; approximately 350 graves; first known interment: George R. K. ***Harper*** (1859-1877); ***Awtrey, Baines, Carver, Dorris, Dyer, Harper, James, Johnson, Junkin, Malone, McCool, Pugh, Sanders, Sudduth, Sullivan, Walters*** and ***Wheat*** are common to this active cemetery **(10) (21)**
Zion Possum Bend	196 - NW	T19S, R15W, Sec 31	17 graves; first known interment: John ***Reynolds*** (d. 1850); last known interment: Curley B. ***Easley*** (1920-1947); ***Brown, Coward, Hardin*** and ***Latham*** are also found here **(21)**

Cemeteries of Unknown Name

Cemetery	Locale	Location	Church Affiliation and Remarks
Unknown	8 - NW	T19S, R17W, Sec 11	
Unknown	28 - NW	T19S, R15W, Sec 16	
Unknown	104 - SW	T21S, R16W, Sec 32	
Unknown	133 - SW	T24N, R2W, Sec 17	
Unknown	138 - SE	T24N, R1W, Sec 12	
Unknown	152 - NE	T19S, R14W, Sec. 4	
Unknown	158 - SE	T22S, R15W, Sec 1	

Cemeteries of Uncertain Location

Cemetery	Locale	Location	Church Affiliation and Remarks
Arendale	not plotted	unknown	this may be Arnold Cemetery, #30 above; the graves of Mary Polly ***Arendale*** (1795-1855), Nathan B. ***Arendale*** (1815-1873) and Richard A. ***Arendale*** (1777-1839) are known to be found here **(21)**
Ashmore	not plotted	Ethelsville	8 graves; first known interment: infant ***McDonnell*** (b. & d. 1848); last known interment: Hannah Elizabeth ***Ashmore*** (1847-1920); ***Gentry*** is also found here **(21)**
Bell	not plotted	Stafford	Amanda L. ***Bell*** (1854-?), James Lula ***Bell*** (1863-1880), Mary Crews ***Bell*** (1804-1863), William ***Bell*** (1793-1883) and William G. ***Bell*** (1854-1859) are known to be found here **(21)**
Bethany	not plotted	Bethany	the black cemetery of the Bethany community; approximately 150 marked and numerous unmarked graves; first known interment: Emmie ***Layton*** (1889-1916); ***Bonner, Davis, Lanier*** and ***Williams*** are found here **(24)**
Bethanytown	not plotted	Aliceville	an active black cemetery **(21)**
Chappell	not plotted	Dillburg	the graves of Henrietts Louisa ***Chappell*** (1883-1923), Hix B. ***Chappell*** (1831-1905) and Bettie ***Chappel-Feemaster*** (1836-1898) **(16)**
Creek	not plotted	unknown	8 graves; first known interment: Mattie Janes ***Robinson*** (1835-1839); last known interment: Gibson V. ***Lee*** (1878-1931); ***Spragins*** is also found here **(16)**
Deale	not plotted	Cochran	Balus Earle ***Deale*** (1828-1893), Balus Deale ***Sanders*** (1845-1846), George Washington ***Sanders*** (1810-1845), Susan Caroline Deale ***Sanders*** (1810-1866) and infant ***Windham*** (b. & d. 1849) are known to be found here **(21)**
Dunns Creek	not plotted	near Gordo	first known interment: Abraham ***Mayfield*** (1812-1850); last known interment: Rebeca ***Mayfield*** (1821-1890); ***Brown, Brownlee, Lewis, Mayfield*** and ***Skilton*** are common to this cemetery **(6)**
Farmers	not plotted	Dancy	Nancy ***Farmer*** (1793-1833) and Maggie Mae ***Humphries*** (1902-2006) are known to be found here **(21)**
Guyton	not plotted	McShan	Luvina N. ***Guyton*** (1812-1887) and Whitaker W. ***Guyton*** (1807-1860) are known to be found here **(21)**
Henry	not plotted	5 miles north of Ethlesville	9 graves; first known interment: Margaret Sillars ***Henry*** (1792-1844); last known interment: 4 members of the ***Henry*** family killed by a tornado on May 6, 1868 **(3)**
Howard	not plotted	unknown	Dier Clysen ***Hodo*** (1858-1896), Andrew D. ***Howard*** (1802-1879), Robert Wirt ***Howard*** (1881-1896) and Sarah Evelyn ***Howard*** (1830-1882) are found here **(21)**
Lees Bend	not plotted	on the land of J. D. Cook off AL14, nearly in MS	also known as Petty Cemetery; 17 graves; first known interment: Ebenezer ***Petty*** (d. 1826); last known interment: Samuel ***Petty*** (d. 1876 at 56 years) **(2)**
McDaniel	not plotted	Reform	Sarah F. McDaniel ***Davidson*** (1859-1897) is known to be found here **(21)**
Mildred Jones	not plotted	near Carrollton	approximately 20 graves; first known interment: Rev. Richard ***Wilkins*** (1776-1848); ***Brown*** and ***Goree*** are common to this cemetery still in use **(2)**
Moorhead-Yeatman	not plotted	Ethelsville	8 graves; first known interment: John J. W. ***Moorhead*** (b. & d. 1850); last known interment: Annie Lillie Pearl ***Fowler*** (1837-1916); ***Yeatman*** is also found here **(21)**
Nance	not plotted	at Huff home in Pickensville	approximately 35 graves; first known interment: T. ***Eaton*** (1792-1840); last known interment: Walter Elmer ***Crow*** (1862-1937); ***Hutchins, Jackson*** and ***Nance*** are common to this cemetery **(2)**
Nebo	not plotted	Kirk	9 graves; first known interment: William Robert ***Bell*** (1830-1877); last known interment: Mary D. ***Pate*** (1820-1911) until an interment in 2012; ***McAteer*** and ***Slaughter*** are also found here **(21)**
New Antioch	not plotted	unknown	New Antioch Baptist Church; an active cemetery
New Bethel	not plotted	unknown	approximately 80 graves; first known interment: Thomas ***Bradford*** (1828-1835) or Sarah Jane ***Bradford*** (1833-1835); last known interment: Huldy ***Mayhew*** (1849-1925); ***Bonner, Gaskin, Hood, Hughes, Manning, Stringfellow*** and ***Williams*** are common to this cemetery **(16)**
New Hope	not plotted	Aliceville	
Nichols	not plotted	Ethelsville	an active cemetery **(21)**
North Pickens	not plotted	Reform	North Pickens Church of Christ; a new and active cemetery **(21)**
Old Mitchell	not plotted	Benevola	the graves of William ***Fortson*** (1774-1846) and William Augustus ***Burns*** (1851-1852) **(2)**
Old Rocky	not plotted	unknown	Abel ***Skelton*** (1822-1864), George Thomas ***Skelton*** (1853-1933), Jemima Evaline ***Skelton*** (1824-1916) and Susan H. ***Skelton*** (1849-1896) are known to be found here **(21)**
Old Williams	not plotted	Pickensville	Henry ***Williams*** (1781-1837) and Oran ***Williams*** (1804-1836) are known to be found here **(21)**
Old Woods	not plotted	unknown	***Burgess, Crim, Lee, Thompson*** and ***Trantham*** are found here **(16)**
Palmetto	not plotted	unknown	James Marion ***Gunter*** (1794-1878) and William ***Wilson*** (1874-1835) are known to be found here **(21)**
Pate Town	not plotted	on Weyheauser land in an area called Pate Town	also known as Nebo Cemetery; approximately 10 marked graves; first known interment: F. ***McAteer*** (1832-1897); last known interment: Andrew ***Pate*** (1916-1919); this may be the not plotted Nebo Cemetery found above **(1)**
Petty	not plotted	on the land of J. D. Cook off AL14, nearly in MS	see Lees Bend
Pleasant Hill	not plotted	unknown	
Price	not plotted	Zion	Mary Price ***Baines*** (1840-1875); Francis Doss ***Price*** (1847-1884), Sarena James ***Price*** (1812-1888) and William ***Price*** (1801-1889) are known to be found here **(21)**
Pridemore	not plotted	Ethelsville	first known interment: Mary Mollie ***Pridmore*** (1764-1840); last known interment: Caroline Pridmore ***Thornbrough*** (1824-1905); ***Pace*** and ***Rutledge*** are also found here **(21)**
Sardis	not plotted	Gordo	Sardis Free Will Baptist Church; an active cemetery **(21)**
Smith-Thomas	not plotted	Pleasant Grove	
Strickland	not plotted	T22S, R13W, Sec 5	Abel ***Strickland*** (1803-1892) and Sarah A. Ligon ***Strickland*** (1814-1866) are known to be found here **(21)**
Taylor-Hinton	not plotted	near Aliceville	the graves of Sarah Elizabeth ***Hinton*** (1834-1889), William Grice ***Hinton*** (1829-1893), Isaac ***Taylor*** (1792-1838), Mary Cavett ***Taylor*** (1799-1838) and Matilda Caroline ***Taylor*** (1812-1856) **(21)**
Thomas	not plotted	Pleasant Grove	Laura Ann ***Shockley*** (1821-1891) and Thomas Walker ***Shockley*** (1822-1893) are known to be found here **(21)**
Walnut Grove	not plotted	unknown	an active cemetery **(21)**
Warren	not plotted	Benevola	the grave of Hinche ***Warren*** (1754-1838) **(21)**
Woods	not plotted	McShan	the graves of John ***Woods*** (1811-1868) and John Richard ***Woods*** (1840-1874) **(21)**
Young	not plotted	Reform	the grave of Thomas J. ***Young*** (1830-1884) **(21)**

Sources

1. *Pickens County, Alabama Cemetery Records.* Gordo, Alabama: Pickens County Genealogical Society, 1983.
2. Wiese, O'Levia Neal Wilson, (ed.,) *Cemetery Records of Greene County Alabama and Related Areas, The Journal of Mrs. Mary Marshall.* Bowie, Maryland: Heritage Books, Inc., 1994.
3. *Alabama Cemeteries.* compiled by Russell E. Bell, Charlene Bell and Mary I. Ayers. typewritten manuscripts. 1969?
4. Personal records of Roland M. Harper, 1921-1947, not published.
5. Personal correspondence with G. E. Jones of Madison, Mississippi.
6. Gandrud, Pauline Jones. *Alabama Records.* Vol. 72.
7. Thomas, Betty Wood. *The Alabama Genealogical Registrar.* Vol. 2, No. 1, Columbus, Mississippi: Blewett Co., March, 1960.
8. Thomas, Betty Wood. *The Alabama Genealogical Registrar.* Vol. 8, No. 4, Columbus, Mississippi: Blewett Co., December, 1966.
9. Thomas, Betty Wood. *The Alabama Genealogical Registrar.* Vol. 9, No. 2, Columbus, Mississippi: Blewett Co., June, 1967.
10. *Pickens County Alabama: History and Families.* Humboldt, Tennessee: Rose Publishing Company, 1998.
11. Owen, Thomas McAdory, LL.D. *Transactions of the Alabama Historical Society 1899-1903 Vol. IV*. Montgomery, Alabama: the Society, 1904.
12. *The Heritage of Pickens County, Alabama,* Vol. 54. Clanton, Alabama: Heritage Publishing Consultants, Inc., 1999.
13. Personal correspondence with Blanche H. Brennan of Cottondale, Alabama.
14. *Hamlin-Hudgins Family Cemetery*. 19 October 2000. <http://www.kithandkin.homestead.com/Pg58Hamlinhudginscemetery~ns4.html>.
15. AlGenWeb Archives. *Lamar County, Alabama.* 16 November 2005. <http://www.rootsweb.com/~allamar2/>.
16. *Pickens County, Alabama*. 19 December 2001. <http://www.rootsweb.com/~alpicken/>.
17. *Pickens County, Alabama*. 2 June 2004. <http://ftp.rootsweb.com/pub/usgenweb/al/pickens/cemetery/>.
18. *Pickens County, Alabama*. 27 February 2007. <http://ftp.rootsweb.com/pub/usgenweb/al/pickens/cemeteries/>.
19. Alabama Cemetery Preservation Alliance. 7 July 2006. <http://www.alabama-cemetery-preservation.com>.
20. Field Reconnaissance conducted by Lisa Channell and Meredith Ware of the Cartographic Research Lab, March 2007.
21. *Pickens County Cemeteries*. 19 April 2016. <http://www.findagrave.com>.
22. *Pickens County, Alabama*. 6 April 2007. <http://ftp.rootsweb.com/pub/usgenweb/al/pickens/cemeteries/>.
23. *Duncan Cemetery, Pickens County, Alabama*. 5 March 2013. <http://freepages.genealogy.rootsweb.ancestry.com/~kithandkin2000/duncancemetery.htm>.
24. *Bethany Cemetery II, Pickens County, Alabama*. 5 March 2013. <http://freepages.genealogy.rootsweb.ancestry.com/~kithandkin2000/bethanycemeteryII.htm>.
25.

Numerical List of Cemeteries

1. Tabernacle
2. Andrews Chapel
3. Macedonia
4. Bell
5. Dorroh
6. Mount Zion
7. Union Chapel
8. Unknown
9. Baptist Grove
10. Forest
11. Providence
12. Christian Rest
12. Wrights
12. Brown Hill
13. Old Mt. Moriah
14. Ethelsville
15. Strawbridge
16. Elbethel
17. Martin
18. Mineral Springs
19. Phoenix
20. Mount Moriah
21. Gore
22. Rocky Ridge
23. Bethlehem
24. Phoenix
25. Hamilton
26. Antioch
27. Baird
28. Unknown
29. Carden
30. Arnold
31. Beard
32. Coal Fire
32. Christian Hope
33. Liberty
34. Arbor Springs
35. Hopewell
36. Shady Grove
37. Unity Grove Lower
38. Unity Grove Upper
39. Mount Tabor
40. Unity Grove
41. Marvin Hill
42. Big Hill
43. Old Salem
44. Double Branches
44. Old Corrs
45. Zion
46. Shiloh
47. Hannah
48. New Hope
49. Crossroads
50. Mount Olive
51. Old Spring Hill
52. Doss
52. Ross
53. Pine Grove
54. Crossroads
55. Spring Hill
55. Shady Grove
56. Spring Hill
57. Big Creek
57. Pine Grove
59. Brooks
60. Union Hill
61. Graham
62. Old Sardis
62. Bonner
63. Poplar Springs
64. Bethel
64. Stansel
65. New Providence
66. Old Bethel
67. Cockrell
68. Hebron
69. Community
70. Carrollton
71. Marvin Chapel
72. Windle
73. Fellowship
74. Heritage Memorial
74. Greenhill
75. Hargrove
76. Linebarger
76. Sand Hill
77. Gordo City
78. Linebarge
79. Browns Chapel
80. Thrasher
80. Reynolds
81. Holly Springs
82. Glen Echo
83. Ebenezer
84. Old Trinity
85. Salem
86. Elmore
87. Center-Elmore
87. Center Springs
88. Mount Pleasant
89. Oak Grove
90. Bump Church
90. Pleasant Grove
91. Sand Springs
92. Bebee Chapel
93. Upper Pickensville
94. Lower Pickensville
94. Saint John
95. Bigbee
96. Memphis
97. New Cumberland
98. Guyton
99. Spiller
100. Pilgrim Rest
101. Mount Sinai
102. Union Chapel
103. Fleming
104. Unknown
105. Bradford
105. Minor
106. Garden
107. Aliceville Memorial
107. Magnolia Memorial
108. Enon
108. New
109. Franconia
109. Oak Grove
110. Oak Hill
111. Mount Hebron
112. Blubber
113. Mount Sinai
114. Unity
115. Hatcher
115. Hopewell Hill
116. Union
117. Liberty
118. Piney Grove
119. Mitchell
120. Hamlin
121. Flatwoods
122. Mount Olivet
122. Beaver Dam
123. Jordan
124. Cedar Grove
125. Cluster
125. Community Memorial
126. Hebron
127. Dancy
128. Adams
129. Antioch
130. Vienna
131. Williams Place
132. Providence
132. Trantham
133. Unknown
134. Gardner
135. Old Bethany
136. Miller Place
137. Bestman
137. Bethany
138. Unknown
139. Shea
139. Shedd Hill
140. Mount Moriah
141. Bethesda
142. Forest
143. Double Branches
144. Arbor Springs
145. Brookshire
146. Oak Ridge
147. Fowler
148. McCaa
149. Cook
150. Ivey
151. McKay
152. Unknown
153. New Salem
154. Moorehead
155. Reynolds
156. Mount Olive
157. Sparks

PIKE COUNTY

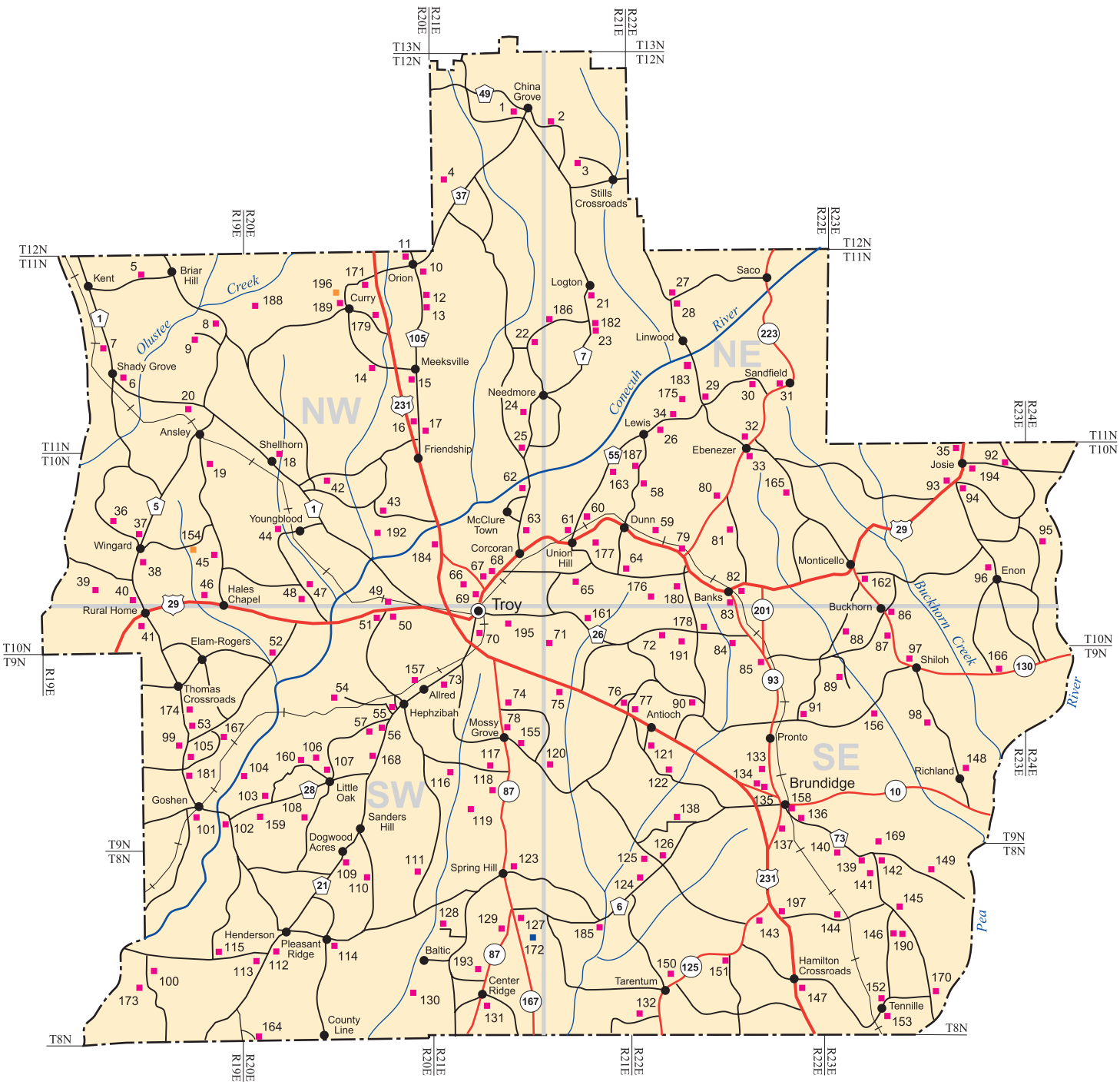

Legend

- 32 Cemetery of known name and location
- 154 Cemetery of unknown name
- 172 Cemetery of uncertain location
- County seat
- City, town or village

0 5 10 miles

Produced by the Dept. of Geography
College of Arts and Sciences
The University of Alabama

Cemetery	Locale	Location	Church Affiliation and Remarks
Aberfoil	175 - NE	T11N, R22E, Sec 29	see Crauswell
Alexander	81 - NE	T10N, R22E, Sec 15	also called Alexander Farm; 11 marked graves; first known interment: Robie ***Roling*** (1900-1905); last known interment: James Luther ***Alexander*** (1877-1966); ***Berry, Davis*** and ***Warren*** are also found here **(2) (9) (10)**
Allred	157 - SW	T9N, R20E, Sec 26	23 graves; first known interment: Margaret C. ***Allred*** (1829-1840); last known interment: Brodie ***Allred*** (d. 1908); ***Cowart, Hill, McSwain, Meadows, Purdue*** and ***Stanley*** are also common to this cemetery **(2) (10)**
Antioch	18 - NW	T10N, R20E, Sec 5	Antioch Church of Christ; approximately 520 graves; first known interment: infant ***Redmon*** (d. 1848); ***Adams, Allen, Andrews, Brantley, Brown, Cherry, Craft, Daniel, Frier, Garland, Little, Harris, Head, Motes, Newman, Redmon, Rhodes, Wallace, Walters*** and ***Wood*** are common to this active cemetery **(2) (8) (10)**
Antioch	79 - NE	T10N, R22E, Sec 20	Antioch Missionary Baptist Church; approximately 275 graves; first known interment: Fannie ***Wilson*** (1865-1910); ***Bryant, Carlisle, Carter, Pennington, Pollard*** and ***Williams*** are common to this active cemetery **(10)**
Antioch	121 - SE	T9N, R22E, Sec 19	Antioch Baptist Church, founded prior to 1837; approximately 280 graves; first known interment: Lucinda ***Dudley*** (1838-1862); ***Barnes, Carter, Floyd, Hollis, Peak, Renfroe, Smith, Stewart, Stuart, Tillery*** and ***Waters*** are common to this active cemetery **(2) (3) (10)**
Ballards Hill	118 - SW	T9N, R21E, Sec 29	16 graves; first known interment: Samuel R. ***Ballard*** (1835-1857); last known interment: Elizabeth A. ***Curtis*** (1853-1918); ***Bryan, Davis, Whitehead*** and ***Head*** are surnames also found in this cemetery **(2) (10)**
Banks	82 - NE	T10N, R22E, Sec 28	Banks Baptist Church, founded in 1908; approximately 500 graves; first known interment: Grover C. ***Crawley*** (1885-1896); ***Adamson, Andress, Barr, Brannon, Brantley, Chancellor, Crawley, DeFee, Dorrill, Dubose, Freeman, Greathouse, Green, Henderson, Hollis, Johnson, Kendrick, Mathews, McDowell, Mott, Partin, Sellers, Smith, Tatom, Thompson, Whitehurst*** and ***Wynne*** are common to this active cemetery **(2) (3) (10)**
Banks	83 - SE	T10N, R22E, Sec 28	Banks Methodist Cemetery; 18 graves; first known interment: Susan ***Black*** (1851-1897); last known interment: Craven ***Worthington*** (1833-1918); ***Buchan, Hudson, Partin, Roling*** and ***Windham*** are also found here **(10)**
Banks	169 - SE	T8N, R23E, Sec 5	the grave of Jane ***Banks*** **(3)**
Baptist Rest	158 - SE	T9N, R22E, Sec 35	Baptist Rest Primitive Baptist Church; approximately 60 graves; first known interment: T. J. ***Pierson*** (1812-1861); ***Ballard, Connor, Daughtry, Pierson*** and ***Reynolds*** are common to this cemetery still in use **(5) (9)**
Barefoot	170 - SE	T8N, R23E, Sec 28	the cemetery has been abandoned and leveled **(3)**
Barefoot-Young	165 - NE	T10N, R22E, Sec 11	1 marked and approximately 5 unmarked graves **(3)**
Barron	110 - SW	T8N, R20E, Sec 10	also known as Sanford Barron; the graves of Jerre Darby ***Barron*** (1873-1884), Mrs. Civil ***White*** (1803-1880) and George Keith ***Gray*** are found in this small cemetery **(2)**
Beeman	171 - NW	T11N, R20E, Sec 3	exact location of the cemetery remains unknown **(3)**
Belser	8 - NW	T11N, R19E, Sec 12	approximately 260 graves; first known interment: William M. ***Belser*** (1775-1861); ***Bradley, Cargile, Davis, Dennis, Dorman, Garner, Griffin, Henderson, Ingram, Keen, Knighten, Lee, Motes, Newman, Pugh, Ray, Redman, Register, Russell, Spivey, Sewell, Simmons, Tillery*** and ***Wood*** are also common to this active cemetery **(2) (10)**
Benevolent Grove	22 - NW	T11N, R21E, Sec 15	Benevolent Grove Church
Benton	64 - NE	T10N, R21E, Sec 24	the grave of Mary ***McKerley*** (1842-1920) is the only remaining marked grave in this cemetery **(2)**
Berry	86 - SE	T10N, R23E, Sec 32	also known as Old Dothan Cemetery; 10 marked graves; first known interment: Georgia Ann ***Berry*** (1854-1855); last known interment: Sarah M. ***Berry*** (1832-1912); ***Finlayson*** and ***Law*** are also found here **(2)**
Bethel	12 - NW	T11N, R20E, Sec 12	Bethel Church
Bethel	85 - SE	T9N, R22E, Sec 3	Bethel Baptist Church, organized in 1824; approximately 300 graves; first known interment: infant C. I. ***Carroll*** (d. 1851); ***Andress, Armstrong, Brooks, Burton, Carroll, DeFee, Dorrill, Greathouse, Huff, Hughes, McLendon, Newman, Shanks, Tew, Watkins*** and ***White*** are common to this cemetery still in use **(2) (3) (10)**
Bethel	103 - SW	T9N, R20E, Sec 30	Bethel A.M.E. Church; approximately 65 graves; first known interment: Shawney ***Whaley*** (1881-1885); ***Brundidge, Cowart, Curtis, Jackson, Owens*** and ***Simmons*** are common to this active cemetery **(10)**
Bethel	197 - SE	T8N, R22E, Sec 14	Greater Bethel A.M.E. Church; approximately 85 graves; first known interment: Ella ***Frasier*** (1878-1899); ***Burney, Coleman, Downing, Flowers, Frasier, Frazier, Haynes, Johnson, Lee, Rhymes*** and ***Thomas*** are common to this active cemetery **(10)**
Bethlehem	13 - NW	T11N, R20E, Sec 12	Bethlehem Missionary Baptist Church; an active cemetery **(21)**
Bethlehem	126 - SE	T8N, R22E, Sec 6	Bethlehem Baptist Church, organized in 1872; also known as Hilliards Crossroads Church Cemetery; approximately 270 graves; first known interment: William ***Hilliard*** (1786-1863); ***Armstrong, Brown, Cox, Dansby, Dickens, Dorriety, Entrekin, Flowers, Ganus, Goodson, Grace, Hilliard, Johnson, Patterson, Pinckard, Sanders, Stewart, Taylor, Warrick*** and ***Waters*** are common to this active cemetery **(2) (3) (10)**
Beulah	70 - SW	T10N, R21E, Sec 32	Beulah Primitive Baptist Church, established in 1831; approximately 125 graves; first known interment: Whitney Leroy ***Lee*** (1846-1847); a predominately 19th century cemetery with a number of Civil War veterans; ***Ammons, Blackmon, Blair, Johnson, Jones, Lee, Moore, Pugh*** and ***Reeves*** common to this dormant cemetery **(3) (8) (10)**
Boutwell-Bundy	129 - SW	T8N, R21E, Sec 17	11 graves; Z. ***Boutwell*** (1817-1884) is the only recorded stone; ***Bundy*** and ***King*** are surnames also thought to be found in this small cemetery; this cemetery is no longer active and requires a guide **(2) (3) (10)**
Brooks	88 - SE	T10N, R23E, Sec 31	the graves of Emma E. ***Brooks*** (d. 1857 at 7 years), Phebe A. ***Brooks*** (d. 1883 at 71 years) and William C. ***Brooks*** (d. 1859 at 55 years) are found in this small family cemetery **(2) (10)**
Brundidge City	137 - SE	T9N, R22E, Sec 35	over 900 graves; ***Anderson, Andress, Blackmon, Brazil, Colley, Copeland, Dickenson, Flemming, Finney, Griffin, Hightower, Lee, Seay*** and ***Waters*** are common to this cemetery still in use **(2) (10)**
Carroll	138 - SE	T9N, R22E, Sec 32	the graves of Charity ***Carroll*** (d. 1883 at 55 years), Joannah ***Carroll*** (d. 1865 at 2 years), Willis ***Carroll*** (d. 1868 at 12 years) and an infant ***Carroll*** are found in this cemetery **(2) (10)**
Carroll Street	66 - NW	T10N, R21E, Sec 30	approximately 220 graves; first known interment: Mary Jane ***Turner*** (1827-1897); ***Bean, Carter, Coleman, Coskrey, Dix, Grubbs, Henderson, Hodges, Jackson, Jones, King, Smith, Stringer*** and ***Thomas*** are common to this active black cemetery **(10)**
Carrs Chapel	34 - NE	T11N, R22E, Sec 32	Carrs Chapel Methodist Church, inactive; approximately 100 graves; first known interment: Elizabeth A. Stone ***Rollo*** (1835-1867); ***Croswell, Culpepper, Ethridge, Jones, Kelly, Parrish, Stewart, Tate, Thomas*** and ***Wicker*** are common to this cemetery still in use **(2) (3) (8) (10)**
Carter	5 - NW	T11N, R19E, Sec 3	approximately 90 graves; first known interment: Abner ***Teague***, Jr. (b. & d. 1862); ***Allison, Barnett, Carter, Christian, Cowart, Giddens, Lawrence*** and ***Menefee*** are common to this cemetery still in use **(2) (10)**
Catalpa	33 - NE	T10N, R22E, Sec 3	considered a part of Ebenezer Baptist Church Cemetery; approximately 175 graves; first known interment: Ada ***Chancellor*** (1869-1870); ***Atwell, Berry, Black, Blackwell, Chancellor, Cole, Dawkins, Dunn, Fredrick, Harrell, Law, Morgan, Pittman, Richardson*** and ***Sellers*** are common to this cemetery still in use **(2) (3) (10)**
Center Ridge	131 - SW	T8N, R21E, Sec 29	Center Ridge Methodist Church; approximately 580 graves; first known interment: M. J. ***Smith*** (1866-1869); ***Allen, Baxley, Boutwell, Bundy, Butler, Carroll, Chapman, Clark, Collins, Davis, Debice, Edwards, Fortune, Grimes, Lassiter, Stinson, Swain*** and ***Wilson*** are common to this cemetery still in use **(2) (3) (10)**
Chapel Hill	38 - NW	T10N, R19E, Sec 22	Chapel Hill Missionary Baptist Church; approximately 180 graves; first known interment: Rebecca Gevandan ***Davis*** (d. 1885 at 68 years); ***Allen, Barnett, Benefield, Bowman, Dansby, Davis, Flowers, Harrison, Jeffcoat, Messick, Mills, Mitchell, Railey, Rhodes, Spivey, Stephens, Thompson, Warrick*** **and** ***Wilkes*** are common to this cemetery still in use **(2) (10)**
China Grove	1 - NW	T12N, R21E, Sec 9	see Concord
Christian Home	152 - SE	T8N, R23E, Sec 32	see Tennille
Clayhill	91 - SE	T9N, R22E, Sec 13	former site of Clayhill (Clay Hill) Methodist Church; approximately 75 graves; first known interment: John W. ***Goolsby*** (1873-1883); ***Barker, Champion, Fryer*** and ***Newberry*** are common to this active cemetery **(2) (8)**
Cocker	173 - SW	T8N, R19E, Sec 28	long abandoned and said to contain no tombstones **(3)**

Cemetery	Locale	Location	Church Affiliation and Remarks
Concord	1 - NW	T12N, R21E, Sec 9	also known as China Grove Cemetery; adjacent to Concord Primitive Baptist Church; approximately 350 graves; first known interment: Martha H. ***Townsend*** (1836-1839); ***Adams, Austin, Baker, Barnes, Batie, Berry, Boykins, Broxton, Carlisle, Drummer, Edwards, Grant, Head, Hightower, Hill, Hinton, Hooks, Jackson, Johnson, Kirkland, McLean, O'Steen, Owens, Silar, Thompson, Tolbert, Townsend, Welch, Williams*** and ***Williford*** are common to this cemetery still in use **(2) (3) (10)**
Connor	95 - NE	T10N, R24E, Sec 19	18 graves marked with new stones and several unmarked graves; first known interment: John ***Conner*** (1790-1839); last known interment: William M. ***Conner*** (1820-1904) ***Adams, Anderson, Bates, Gilmore, Golden, Harden*** and ***Ingram*** are also found here **(2) (10)**
Copeland	68 - NW	T10N, R21E, Sec 20	located on Knox Street in Troy; the graves of B. R. ***Copeland*** (1842-1864), E. B. ***Copeland*** (1809-1895) and Isaac ***Copeland*** (1798-1869) are found here **(2)**
Cotton	89 - SE	T9N, R23E, Sec 6	approximately 30 graves; first known interment: G. A. ***King*** (1826-1852); last known interment: D. W. ***Hughes*** (1845-1934); ***Copeland, Cotton, Culverson, Finlayson*** and ***Wilks*** are common to this cemetery **(2) (10)**
County Line	135 - SE	T9N, R22E, Sec 26	County Line Baptist Church; approximately 180 graves; first known interment: Prince ***Stinson*** (1847-1906); ***Anderson, Andrews, Bailey, Copeland, Flowers, Griffin, Hall, Hardwick, Harvey, Jones, Key, Knox, Lightfoot, McGuire, Moultry, Patterson, Pierson, Pryor, Reed, Robinson, Rodgers*** and ***Smith*** are common to this active cemetery **(10)**
Crauswell	175 - NE	T11N, R22E, Sec 29	also known as Aberfoil Cemetery; Elijah ***Crauswell*** (1795-1861), Elizabeth Nancy ***Crauswell*** (1800-1848), Martha ***Crauswell*** (1820-?) and William ***Crauswell*** (1817-1868) are found here; no markers remain **(3) (10)**
Davis	116 - SW	T9N, R21E, Sec 19	20 graves, most of which are members of the Davis family; first known interment: William ***Davis*** (1787-1862); ***Howell*** and ***Whittington*** are also found here; until 2001, this cemetery had been inactive since 1919 **(2) (10)**
Davison	105 - SW	T9N, R19E, Sec 23	also known as the Davison-Folmar Family Cemetery; approximately 30 graves; first known interment: Franklin Pierce ***Folmar*** (1854-1855); last known interment: William Franklin ***Folmar*** (1867-1926); ***Carter, Davis, Davison, Kelley, King, Martin, Rodgers*** and ***Thompson*** are also found here **(2) (10)**
Dennis	3 - NE	T12N, R21E, Sec 23	the graves of Charles Dennis ***Cargill*** (1827-1849), Charles Atkins ***Dennis*** (1787-1844), Sarah Green ***Dennis*** (1812-1836) and Joseph F. ***May*** (1846-1848) are known to be found here along with 1 unmarked grave **(10)**
Driggers	122 - SE	T9N, R22E, Sec 30	the graves of John D. ***Carter*** (1812-1857), Isaac ***Carter*** (1887-1888) and Charity ***Driggers*** (1796-1846) **(2)**
Dubose	176 - NE	T10N, R22E, Sec 30	an abandoned cemetery of the ***Dubose*** family **(3)**
Ebenezer	32 - NE	T11N, R22E, Sec 34	Ebenezer Baptist Church, organized in 1852; part of the cemetery is referred to as Catalpa Cemetery approximately 340 graves in total; first known interment: Daniel ***Cole*** (1761-1828); ***Berry, Black, Calhoun, Chancellor, Cole, Dawkins, Dunn, Fredrick, Harrell, Hickman, Law, LeCroy, Morgan, Pittman, Richardson, Sanders, Sellers, Tyler, Wilks*** and ***Windham*** are common to this active cemetery **(2) (3) (10)**
Elam	127 - SW	T8N, R21E, Sec 16	Elam Church
Elam-Davison	99 - SW	T9N, R19E, Sec 14	Elam-Davison Memorial; Elam Church; approximately 650 graves; first known interment: Rachel ***McCormick*** (d. 1862); ***Beard, Blair, Bradley, Calfee, Carlisle, Carter, Davis, Davison, Finlay, Flowers, Folmar, Gibson, Godwin, McLeod, Rodgers, Thomas*** and ***Walker*** are common to this cemetery still in use **(2) (10)**
Enon	96 - NE	T10N, R23E, Sec 23	Enon Baptist Church, organized in 1882; approximately 400 graves; first known interment: Albert H. ***Renfroe*** (1902-1916);; ***Austin, Barr, Botts, Buntin, Fuller, Garrett, Golden, Green, Harden, Hays, Hegler, Henderson, Ingram, Johnson, Jordan, King, Langston, McLendon, Parks, Phelps, Renfroe, Sheppard, Stewart, Turner, Wesley*** and ***Williams*** are common to this active cemetery **(1) (2) (3) (10)**
Enzor	177 - NE	T10N, R21E, Sec 14	Catherine Ann ***Enzor*** (1813-1886, Josiah Nash ***Enzor*** (1809-1890) and the unmarked grave of Ava Jane ***Enzor*** (1819-1854) are found here **(10)**
Evans	159 - SW	T9N, R20E, Sec 31	the grave of Mr. and Mrs. ***Evans*** (no dates) **(4)**
Faulk	161 - SE	T10N, R21E, Sec 35	approximately 10 graves; first known interment: Willie Josephine ***Starling*** (1881-1885); last known interment: Millie ***Starling*** (1852-1931); the surname ***Dyess*** is also found in this cemetery **(7) (10)**
Fleming	136 - SE	T9N, R22E, Sec 35	
Flowers	144 - SE	T8N, R23E, Sec 18	5 graves; first known interment: Richard ***Flowers*** (1797-1893); last known interment: Hannah ***Wilson*** (1840-1921); the surnames ***Carter*** and ***Graves*** are also found in this small cemetery no longer in use **(2)**
Fowler	174 - SW	T10N, R19E, Sec 11	may have also been known as Folmar or Snider Cemetery, no stones remain **(3)**
Friendship	115 - SW	T8N, R19E, Sec 24	Friendship Baptist Church, established in 1863 **(8)**
Good Hope	48 - NW	T10N, R20E, Sec 29	Good Hope Baptist Church, organized in 1859; approximately 530 graves; first known interment: Hamilton D. ***Shirley*** (1820-1864); ***Ballard, Campbell, Cox, Davis, Floyd, Fowler, Godwin, Graves, Hamm, Howard, Jordan, King, Knight, Macon, Nunnelee, Phillips, Rushing, Shirley, Sims, Spivey, Stephens, Taylor, Tillery*** and ***Whaley*** are common to this cemetery still in use; an earlier cemetery was located .25 miles west of the present church site; no markers remain **(2) (3) (10)**
Goshen	101 - SW	T9N, R19E, Sec 35	see Hillcrest
Greater Dunn Chapel	26 - NE	T11N, R22E, Sec 31	Greater Dunn Chapel A.M.E. Church; approximately 20 graves; first known interment: Horace ***Boswell*** (1905-1989); ***Alexander, Copeland, Croswell, Kelly, Lee, Reddick, Sheffield, Thomas, Williams, Wilson*** and ***Wright*** are also found in this active cemetery **(10)**
Green Hills Memorial	50 - SW	T10N, R20E, Sec 25	over 3,100 graves; first known interment: Hattie J. ***White*** (1853-1904); this cemetery is still in use **(2) (3) (10)**
Griffin	60 - NE	T10N, R21E, Sec 4	approximately 135 graves; first known interment: William ***Griffin*** (1794-1870); ***Andrew, Barbaree, Davenport, Griffin, Inabinette, Rose, Sellers, Smith, Ward*** and ***Warrick*** are common to this cemetery still in use **(2) (10)**
Hales Chapel	46 - NW	T10N, R19E, Sec 25	Hale(s) Chapel Baptist Church, organized about 1870; approximately 25 graves; first known interment: Cynthia ***Hamm*** (d. 1949 at 85 years); ***Floyd, Rushing*** and ***Spivey*** are common to this cemetery still in use **(2) (3) (10)**
Hamilton Crossroads	147 - SE	T8N, R22E, Sec 25	Hamilton Crossroads Church of Christ; approximately 200 graves; first known interment: Luisa Jackson ***Shiver*** (1855-1911); ***Allen, Berry, Cain, Carter, Dickey, Flowers, Faulk, Greathouse, Jones, McWaters, Money, Reed, Sanders, Senn***, ***Shiver, Tomberlin*** and ***Wilson*** are common to this cemetery still in use **(2) (10)**
Harmony	17 - NW	T11N, R20E, Sec 36	Harmony Baptist Church, organized in 1872; approximately 130 graves; first known interment: John French ***Brightwell*** (1839-1900); ***Adams, Barron, Brightwell, Crowe, Curry, Gorman, Harris, Hattaway, Lee, Nelson, Poole, Powell, Sims, Sullivan, Turner*** and ***Wilson*** are common to this cemetery still in use **(2) (10)**
Harris	178 - SE	T10N, R22E, Sec 33	the grave of W. H. ***Harris*** **(3)**
Head	36 - NW	T10N, R19E, Sec 9	the graves of Legina C. ***Long*** (1832-1910) and John Melton ***Head*** (1825-1880) are found here **(2)**
Henderson	111 - SW	T8N, R20E, Sec 12	the marked graves of Mary ***Henderson*** (1810-1865), Eli ***Henderson*** (1803-1858) and Malissa ***Henderson*** (1840-1842) along with several unmarked graves believed to be ***Daly, Evans, Layton*** and ***Ship*** **(2) (4) (10)**
Henderson Memorial	113 - SW	T8N, R20E, Sec 19	also known as Lawson Cemetery; the graves of Booker ***Lawson*** (1786-1877), John R. ***Lawson*** (1809-1881) and Panola ***Lawson*** (1867-1872) along with approximately 60 interments dating from 1990 to the present; ***Barron, Best, Copeland, Howell, Jacobs, Leverett*** and ***McLeod*** are among the new interments **(2) (10)**
Hephzibah	55 - SW	T9N, R20E, Sec11	Hephzibah Baptist Church, organized in 1858; approximately 160 graves; first known interment: infant ***Ward*** (d. 1912); ***Allred, Anderson, Andress, Baxley, Bowers, Cobb, Flowers, Jinright, Knight, Lucas, Manning, Mathews, McPherson, Reddock, Ross, Sanders, Traylor, Walters, Ward, Watkins*** and ***Whaley*** are common to this cemetery still in use **(2) (3) (10)**
Hillcrest	101 - SW	T9N, R19E, Sec 35	also called Goshen City Cemetery, established in 1938; approximately 220 graves; ***Beard, Bozeman, Bradley, Carter, Casey, Clark, Finlay, Flowers, Folmar, Gibson, Horn, Howard, Hughes, Johnson, Jordan, Lee, Meeks, Nixon, Sanders, Smith, Thompson, West, Williams, Wilson*** and ***Wingard*** are common to this cemetery still in use **(10)**
Hilliard Howard	54 - SW	T9N, R20E, Sec 9	the graves of Hilliard ***Howard*** (d. 1926), Mary Ann ***Howard*** (d. 1889 at 43 years) and Minnie M. ***Howard*** (1891-1892) are found here **(2)**
Hilliards Crossroads	126 - SE	T8N, R22E, Sec 6	see Bethlehem

Cemetery	Locale	Location	Church Affiliation and Remarks
Hinson	49 - NW	T10N, R20E, Sec 26	approximately 100 graves; first known interment: Nancy Jane ***Harris*** (1847-1883); ***Barfield, Beasley, Faulk, Faulkner, French, Hinson, Jinright, McVay, Penn***, ***Pugh, Spicer, Stubbs, Wambles*** and ***Watkins*** are common to this cemetery still in use **(2) (10)**
Holly Spring	193 - SW	T8N, R21, Sec 29	Holly Spring Church
Hopewell	114 - SW	T8N, R20E, Sec 16	Hopewell Primitive Baptist Church; approximately 1,000 graves; ***Adams, Barnette, Beard, Bruce, Courson, Davis, Devine, Drinkard, Furlow, Gibson, Harris, Head, Jackson, Johnson, King, McLeod, Norris, Park, Paul, Sanders, Spencer, Stallings, White*** and ***Wilson*** are common to this cemetery still in use **(2) (10)**
Hopewell	141 - SE	T8N, R23E, Sec 6	Hopewell Church
Howard	23 - NE	T11N, R21E, Sec 14	also known as the Tick Hill Cemetery; Murphy Cemetery is also found here; 9 graves; 8 of the ***Howard*** family and 1 ***Satterfield***; first known interment: Tabitha Ann ***Howard*** (1852-1870); this cemetery is still in use **(2)**
Hurley	179 - NW	T11N, R20E, Sec 11	
Hussey	80 - NE	T10N, R22E, Sec 9	adjacent to Westminister Church; approximately 75 graves; first known interment: Joanna C. ***Hussey*** (b. & d. 1861); ***Cole, Cook, Johnson, LeCroy, Reese*** and ***Stuart*** are also found here; this cemetery is still in use and is noted for the detail of written information on many of the markers **(1) (10)**
Israel	44 - NW	T10N, R20E, Sec 17	
Jackson	190 - SE	T8N, R23E, Sec 17	no marked graves; Edward and Ellen ***Jackson*** are found here in unmarked graves **(3)**
Johns	194 - NE	T10N, R23E, Sec 2	approximately 20 unmarked graves and the grave of Atlanta G. ***Johns*** (1871-1908) **(11)**
Johnson	120 - SE	T9N, R21E, Sec 22	the grave of Elizabeth W. ***Johnson*** (d. 1893 at 44 years) **(2)**
Jones	74 - SW	T9N, R21E, Sec 9	approximately 20 graves; first known interment: Rebecca ***Stuart*** (1798-1866); last known interment: Johnnie ***Pettis*** (1881-1960); the surnames ***Jones, Starling*** and ***Willingham*** are also found in this cemetery **(2) (10)**
Jordan	47 - NW	T10N, R20E, Sec 29	the cemetery was destroy by the flooding of the Conecuh River in March, 1929; the grave of Rebecca ***Jordan*** (1887-1905); Catherine Thomas ***Jordan*** (1818-1880), Henry ***Jordan*** (1818-1880), Joshua ***Jordan***, Sr. (1777-1860) and Mary ***Jordan*** (1790-1860) were once found here **(2) (10)**
Kelley	28 - NE	T11N, R22E, Sec 8	Approximately 30 graves; first known interment: Sarah A. Hightower ***Walker*** (1848-1895); ***Dubose, Gillis, Head, Ivery*** and ***Kelley*** are also found in this active cemetery **(10)**
Kendrick	65 - NE	T10N, R21E, Sec 26	also spelled Kindrick; also known as Tanyard Cemetery; approximately 50 graves; first known interment: Mary Carter ***Toleb*** (1808-1860); last known interment: Etta McKown ***Whitehurst*** (1869-1949); ***Benton, Carter, Freeman, Kendrick, Rowe, Sander, Sellers*** and ***Tyson*** are also found here **(10)**
Lakeview	133 - SE	T9N, R22E, Sec 23	a portion of this cemetery is named for the Philadelphia Presbyterian Church and has remarks noted separately below; approximately 875 graves; first known interment: Ida May ***Johnson*** (b. & d. 1888); ***Adams, Adamson, Belcher, Boutwell, Bryan, Caldwell, Carter, Chambers, Conner, Dickert, Dunnavant, Fleming, Flowers, Godwin, Gunter, Hattaway, Helms, Johnson, Johnston, Kelley, Lee, Leverette, McLure, Mobley, Parks, Rodgers, Ryals, Senn, Wallace*** and ***Wilson*** are common to this active cemetery **(2) (10)**
Leverett	164 - SW	T8N, R20E, Sec 31	Ebb ***Kilpatrick***, Jr. (1931-2001), Dora ***Leverett*** (1856-1947), George B. ***Leverett*** (1820-1912), Helen ***Leverett*** (1822-1899) and Tom ***Leverett*** (1867-1939) are found here **(10)**
Lawson	113 - SW	T8N, R20E, Sec 19	see Henderson
Lewis	112 - SW	T8N, R20E, Sec 19	the graves of Judge ***Lewis*** (1856-1918), Benjamin ***Lewis*** (1821-1882) and Emily ***Glosson*** (1834-1890) **(2)**
Lilly Hill	142 - SE	T8N, R23E, Sec 6	Lilly Hill Missionary Baptist Church; approximately 110 graves, first known interment: Dewey Lee ***Wheeler*** (1917-1933); ***Ellington, Griffin, Patterson, Reynolds*** and ***Smith*** are common to this active cemetery **(10)**
Little Oak	107 - SW	T9N, R20E, Sec 28	Little Oak Methodist Church, organized in 1830; approximately 350 graves; first known interment: John Samuel ***Richbourg*** (d. 1847); ***Archer, Brown, Carter, Cowart, Dickinson, Foster, Griffin, Hightower, Johnson, Kyzar, Lightfoot, McPherson, Price, Richbourg, Sanders, Shaver, Skinner, Smith, Snider, Williford*** and ***Winslett*** are common to this active cemetery **(2) (10)**
Livingston	58 - NE	T10N, R22E, Sec 7	the marked graves of A. L. ***Livingston*** (1820-1905), Ann James Berry ***Livingston*** (1779-?), William ***Livingston***, Sr. (1772-1855) and Martha ***Livingston*** (1830-1879) as well as 4 unmarked graves **(2) (10)**
Loflin	92 - NE	T10N, R23E, Sec 1	Loflin Baptist Church; approximately 40 graves; first known interment: W. H. ***Richardson*** (1870-1897); the surnames ***Abercrombie, Harrison*** and ***Trawick*** are commonly found in this active cemetery **(2) (10)**
Macedonia	29 - NE	T11N, R22E, Sec 28	Macedonia Church
Macedonia	37 - NW	T10N, R19E, Sec 15	Macedonia C.M.E. Church; at least 50 graves; ***Canty, Folmar, Foster, Muse*** and ***Robinson*** are surnames common to this active cemetery **(10)**
Mathews	180 - NE	T10N, R22E, Sec 29	no markers remain **(3)**
McNeill-Townsend	4 - NW	T12N, R21E, Sec 19	approximately 40 graves; first known interment: James ***McNeill*** (1782-1842); last known interment: Willie Luese ***Barr*** (1913-1914); the surnames ***Cross, Olin*** and ***Townsend*** are also found in this cemetery **(2)**
McPherson	160 - SW	T9N, R20E, Sec 20	located at the Jack McPherson home
McQuagge-Aughtman	188 - NW	T11N, R20E, Sec 7	2 marked and numerous unmarked graves
Meadows	56 - SW	T9N, R20E, Sec14	tombstones are no longer visible; Joshua ***Meadows*** (1824-1865) and Susan ***Meadows*** are here **(3) (4)**
Monticello	162 - NE	off Co. Rd. 38 in T10N, R23E, Sec 30	Monticello-Hanging Ground Cemetery; the cemetery was destroyed around 1968 and no markers remain **(3)**
Mossy Grove	78 - SW	T9N, R21E, Sec 16	approximately 230 graves; first known interment: Margaret ***Carroll*** (1858-1859); ***Adams, Ballard, Bryan, Curtis***, ***Ellis, Jones, Mitchell, Tillery*** and ***Whitehurst*** are common to this cemetery still in use **(2) (10)**
Motes	181 - SW	T9N, R19E, Sec 23	8 graves; 6 are members of the ***Motes*** family and the other 2 are members of the ***Stevens*** family; first known interment: William J. ***Motes*** (b. & d. 1856); last known interment: Martha E. ***Stevens*** (1826-1885) **(2)**
Mount Carmel	90 - SE	T9N, R22E, Sec 17	Mount Carmel Missionary Baptist Church; ***Carlisle, Copeland, Foster, Hobdy, Jackson*** and ***Mency*** are common to this active cemetery **(10)**
Mount Gilead	16 - NW	T11N, R20E, Sec 25	Mount Gilead Church; approximately 25 graves; first known interment: Mary S. ***Mills*** (1867-1875); last known interment:Mary Fowler ***Griffin*** (1898-1988); ***Barnett, Hataway*** and ***McNeill*** are also found here **(2) (10)**
Mount Moriah	14 - NW	T11N, R20E, Sec 23	Mount Moriah Baptist Church, organized in 1868; approximately 280 graves; first known interment: J. M. ***Lord*** (1818-1866); ***Catrett, Linzey, Mallett*** and ***Register*** are surnames common to this active cemetery **(2) (3) (10)**
Mount Nebo	77 - SE	T9N, R21E, Sec 13	Mount Nebo Church
Mount Olive	15 - NW	T11N, R20E, Sec 18	Mount Olive Church of Christ; a new cemetery **(3)**
Mount Olive	87 - SE	T10N, R23E, Sec 32	Mount Olive Church Number 2
Mount Olive	125 - SE	T8N, R22E, Sec 6	Mount Olive Church
Mount Olive	151 - SE	T8N, R22E, Sec 21	Mount Olive Assembly of God Church; approximately 160 graves; first known interment: James A. ***Bundy*** (1928-1948); ***Allen, Berry, Bray, Bundy, Clark, Corley, Davis, Ellis, Flowers, Maulden, Mobley, Money, Richards, Roberts*** and ***Senn*** are common to this active cemetery **(2) (3) (10)**
Mount Pleasant	27 - NE	T11N, R22E, Sec 8	Mount Pleasant Baptist Church, organized prior to 1839; approximately 50 graves; first known interment: Lilla E. ***Goldsmith*** (1856-1857); ***Chancellor, Hall*** and ***Shirley*** are common to this cemetery still in use **(2) (3) (10)**
Mount Zion	57 - SW	T9N, R20E, Sec 15	approximately 140 graves; first known interment: Amanda ***Siler*** (1867-1917); ***Bland, Green, Harvey, Jones, Smiley, Stringer*** and ***Williams*** are surnames commonly found in this cemetery still in use **(10)**
Mullins	73 - SW	T9N, R20E, Sec 12	3 marked and 10 unmarked graves; first known interment: Pamelie Brockman ***Howard*** (1813-1880); last known interment: Thomas Kinnon ***Mullins*** (1809-1886) **(7) (10)**
Murphree	69 - NW	T10N, R21E, Sec 29	approximately 50 graves; first known interment: Matilda Almira ***Murphree*** (1844-1853); last known interment: Elizabeth ***Howell*** (1853-1922); ***Christian, Corley, Fannin, Golson, Jones*** and ***Wiley*** are common **(2) (10)**
Murphy	182 - NE	T11N, R21E, Sec 14	located adjacent to the Howard-Tick Hill Cemetery; the marked grave of T. J. ***Murphy*** (1852-1936) and that of an unknown soldier, along with a new memorial marker with information on all the burials found here **(3) (10)**

Cemetery	Locale	Location	Church Affiliation and Remarks
Murphys Chapel	21 - NE	T11N, R21E, Sec 11	Murphys Chapel United Methodist Church, founded in 1859; approximately 170 graves; first known interment: Elizabeth ***Griggs*** (1821-1880); ***Browder, Castleberry, Chancellor, Coston, Davenport, Davis, Dunn, Key, McMoy, Murphy, Price, Scarbrough, Stone, Townsend*** and ***Vance*** are common to this cemetery still in use **(2) (10)**
New Mount Zion	2 - NE	T12N, R21E, Sec 15	New Mount Zion Church
Oak Grove	43 - NW	T10N, R20E, Sec 11	Oak Grove United Methodist Church; first known interment: Robbie ***Inabinett*** (b. & d. 1877); ***Allen, Barnett, Boron, Cargile, Griffin, Harris, Hendricks, Herndon, Houston, Ivey, Kelley, Kilpatrich, Lee, McCall, McLeod, Money, Pipen, Powell, Pruitt, Price*** and ***Vickery*** are common to this cemetery still in use **(7) (10)**
Oakwood	67 - NW	T10N, R21E, Sec 29	an active cemetery maintained by the City of Troy with over 2,800 graves **(2) (3) (10)**
Old Canaan	30 - NE	T11N, R22E, Sec 27	former site of Canaan Church; 14 graves; first known interment: Willie ***Reeves*** (b. & d. 1882); last known interment: S. I. ***Martin*** (1889-1958); ***Dunn*** and ***Howe*** are also found here **(2) (3) (10)**
Old Dothan	86 - SE	T10N, R23E, Sec 32	see Berry
Old Lebanon	42 - NW	T10N, R20E, Sec 4	Old Lebanon Baptist Church, organized in 1850; approximately 250 graves; first known interment: James ***Youngblood*** (1809-1855); the surnames ***Baggett, Brown, Cargile, Chancey, Gibson, Graves, Green, Kelly, McLeod, Nunnelee, Taylor, Walters*** and ***Youngblood*** are common to this active cemetery **(2) (3) (10)**
Old Mount Zion	53 - SW	T9N, R19E, Sec 14	Old Mount Zion Missionary Baptist Church; approximately 175 marked and numerous unmarked graves; first known interment: Sallie ***Stringer*** (1835-1908); ***Barnes, Brantley, Dixon, Fuller, Rouse, Saulsberry, Stringer, Taylor, Wood*** and ***Woods*** are common to this active cemetery **(10)**
Old Providence	161 - SE	T10N, R21E, Sec 35	see Faulk
Old Ramah	94 - NE	T10N, R23E, Sec 11	approximately 50 graves; first known interment: Mary Rebecca ***Armstrong*** (b. & d. 1873); ***Austin, Fuller, Locklar, Oaks, Renfroe*** and ***Williams*** are common to this active cemetery **(10)**
Old Salem	106 - SW	T9N, R20E, Sec 21	8 graves; first known interment: Wesley ***Lightfoot*** (1811-1859); last known interment: Sara Snider ***Lightfoot*** (1815-1873); ***Henderson, Snider*** and ***Ward*** are also found here **(10)**
Orion	10 - NW	T11N, R20E, Sec 1	Orion Baptist Church, organized in 1828; approximately 190 graves; first known interment: Sophronia P. ***Anderson*** (1804-1834); ***Adams, Allen, Anderson, Baldwin, Bowden, Chancey, Graham, Jones, McCullough, Miller, Register, Siler*** and ***Yarbrough*** are common to this cemetery still in use **(2) (3) (10)**
Orion	11 - NW	T11N, R20E, Sec 1	Orion Methodist Church, organized around 1858; approximately 170 graves; first known interment: Joseph Lowrie ***Cunning*** (1833-1855); ***Adams, Barnett, Beasley, Brooks, Cunning, Dean, Dennis, Flinn, Folmar, Hooks, Jackson, Johnson, Linzey, Thweatt*** and ***Williams*** are common to this cemetery still in use **(8) (10)**
Paran	76 - SE	T9N, R22E, Sec 18	Paran Primitive Baptist Church; approximately 75 graves; first known interment: David W. ***Russell*** (1850-1874); ***Benton, Blanton, Gibson, Hamil, Jones, Knight, Rushing, Russell, Stewart, White*** and ***Wynn*** are surnames common to this active cemetery **(2) (10)**
Pea River	149 - SE	T8N, R23E, Sec 4	Pea River Baptist Church; approximately 35 graves; first known interment: Sarah A. F. ***Mahoney-Miles*** (1839-1869); last known interment: Susanna ***Graves*** (1860-1926); ***Griffen*** is also common to this cemetery **(6) (10)**
Philadelphia	133 - SE	T9N, R22E, Sec 23	a portion of Lakeview Cemetery named for Philadelphia Presbyterian Church, established in 1840 and dissolved in 1917; 25 marked graves; first known interment: Mary ***Young*** (1788-1848); last known interment: Caroline ***Carroll*** (1858-1936); ***Baker, Cason, McLure*** and ***Smith*** are also found in this cemetery **(2) (10)**
Pilgrims Rest	51 - SW	T10N, R20E, Sec 26	Pilgrims Rest Baptist Church
Pine Grove	20 - NW	T11N, R21E, Sec 26	Pine Grove Church
Pleasant Hill	35 - NE	T10N, R23E, Sec 3	Pleasant Hill Methodist Church; approximately 110 graves; first known interment: George ***McKinney*** (b. & d. 1893); ***Brabham, Cowart, Dykes, Harrison, Hutto, McKinney, Ragland*** and ***Salter*** are common to this cemetery still in use **(1) (10)**
Pleasant Hill	62 - NW	T10N, R21E, Sec 9	Pleasant Hill Primitive Baptist Church; approximately 570 graves; first known interment: Mahala J. ***Faulk*** (b. & d. 1847); surnames common to this active cemetery include ***Barron, Beasley, Benton, Cardwell, Campbell, Childs, Faulk, Floyd, Harris, McVay, Peacock, Powell, Sessions*** and ***Williford*** **(2) (9) (10)**
Pleasant Hill	146 - SE	T8N, R23E, Sec 17	Pleasant Hill Primitive Baptist Church; the cemetery was established in the 1860's and remains active **(10)**
Providence	72 - SE	T10N, R22E, Sec 31	approximately 50 graves; first known interment: W. P. ***Floyd*** (1839-1887); last known interment: Ida Carter ***Floyd*** (1882-1967); the surnames ***Hattaway, Hickman*** and ***Rogers*** are also common to this cemetery **(2) (10)**
Pugh	166 - SE	T9N, R23E, Sec 1	
Pugh	192 - NW	T10N, R20E, Sec 14	possible burial place of part of the ***Pugh*** and ***Wiggins*** families **(3)**
Ramah	93 - NE	T10N, R23E, Sec 10	Ramah Primitive Baptist Church; approximately 1,100 graves; first known interment: Sarah Ann Richardson (1823-1849); Anderson, Austin, ***Barr, Benton, Botts, Brooks, Brown, Culpeper, Dease, Dykes, East, Fuller, Garrett, Green, Harden, Haisten, Henderson, Ingram, Jacobs, Jordan, King, Lawson, Locklar, Long, McDaniel, McLendon, Oakes, Paul, Peter, Renfroe, Richardson, Speppard, Vinson,Wesley, Wilks*** and ***Williams*** are common to this active cemetery **(2) (10)**
Rhods	117 - SW	T9N, R21E, Sec 20	also spelled Rhodes; the graves of Annie ***Rhods*** (1805-1879) and Samuel ***Rhods*** (1798-1891) **(2)**
Richland	148 - SE	T9N, R23E, Sec 27	Richland Baptist Church, organized in 1830; approximately 260 graves; first known interment: Neddie ***Houston*** (1860-1861); ***Abercrombie, Barbaree, Cox, Dansby, Dawson, Farmer, Faulk, Griggs, Hybert, Ivey, Minshew, Newberry, Owens, Steed*** and ***Thrash*** are common to this cemetery still in use **(2) (3) (10)**
River Hill	183 - NE	T11N, R22E Sec 20	no markers remain **(3)**
Riverview	184 - NW	T10N, R20E, Sec 13	Riverview Baptist Church, a new cemetery established in 1996 **(3)**
Rock Elvy	7 - NW	T11N, R19E, Sec 19	Rock Elvy Missionary Baptist Church; an active cemetery **(10)**
Rockwell	41 - SW	T10N, R19E, Sec 28	also known as Rockwest Cemetery; Rockwell or Rockwest Church
Rockwest	41 - SW	T10N, R19E, Sec 28	see Rockwell
Ross	185 - SE	T8N, R21E, Sec 14	no markers remain **(3)**
Rouse	167 - SW	T9N, R19E, Sec 13	
Saint Johns	132 - SE	T8N, R22E, Sec 31	Saint Johns Baptist Church, organized in 1856; approximately 790 graves; first known interment: Lieuvena ***Lewis*** (1820-1866); ***Adams, Adamson, Allen, Black, Bragg, Brooks, Flowers, Fuller, Galloway, Griswell, Holmes, Jones, McWaters, Tillman*** and ***Wilson*** are surnames common to this active cemetery **(2) (3) (10)**
Saint Paul	134 - SE	T9N, R22E, Sec 26	an active cemetery **(10)**
Sanders	9 - NW	T11N, R19E, Sec 14	approximately 55 graves; first known interment: Isaiah ***Sanders*** (1809-1881); ***Allen, Blackerby, Henderson, Sanders, Simmons, Tucker, Turnipsed*** and ***Vann*** are surnames common to this cemetery still in use **(2) (10)**
Sanders	71 - SE	T10N, R21E, Sec 34	10 graves, all members of the ***Sanders*** family; first known interment: Elizabeth Naomi Cadenhead ***Sanders*** (d. 1859 at the age of 58); last known interment: John Randolf ***Sanders*** (1835-1914) **(2) (10)**
Sanders	191 - SE	T10N, R22E, Sec 32	site of the old Sanders Place; only a few graves remain **(3)**
Sandfield	31 - NE	T11N, R22E, Sec 25	Zebulon Baptist Church, organized in 1888; the cemetery predates the church; approximately 800 graves; the surnames ***Abbitt, Abbott, Adams, Austin, Arrington, Bassett, Craft, Culpepper, Dawkins, Dunn, Edwards, Gates, Golden, Green, Reeves*** and ***Williamson*** are common to this active cemetery **(2) (3) (10)**
Sanford-Barron	110 - SW	T8N, R20E, Sec 10	see Barron

Cemetery	Locale	Location	Church Affiliation and Remarks
Sardis	98 - SE	T9N, R23E, Sec 15	former site of Sardis Methodist Church; approximately 30 graves; first known interment: Martha Clopton ***Kelly*** (1855-1856); last known interment: Thomas Alexander ***Barr*** (1845-1923); ***Olds, Ramage*** and ***Turner*** are also found here **(2) (3) (10)**
Shady Grove	6 - NW	T11N, R19E, Sec 21	Shady Grove Methodist Church; approximately 275 graves; first known interment: Sarah Frances ***Crittenden*** (1868-1870); ***Broach, Chesser, Crittenden, Daves, Fannin, Hicks, Kent, Kilpatick, Shaver, Tidwell, Trotter, Weldon, Wilkerson and Wingard*** are surnames common to this active cemetery **(2) (10)**
Shady Grove	143 - SE	T8N, R22E, Sec 15	Shady Grove Baptist Church, organized in 1890; approximately 550 graves; first known interment: Georgiann ***Hamilton*** (1856-1857); ***Adams, Allen, Anderson, Bundrick, Dyess, Ellis, Flowers, Galloway, Henley, Leatherwood, Maulden, Pritchett, Richardson, Sanders, Senn***, ***Shaw, Shehane, Whittington*** and ***Windham*** common to this active cemetery **(2) (3) (10)**
Shady Grove	155 - SW	T9N, R21E, Sec 16	Shady Grove Baptist Church; first known interment: William Henry ***Galloway*** (b. & d. 1864); ***Crawley Pritchett, Senn*** and ***Smith*** are surnames also commonly found in this cemetery still in use **(10)**
Shiloh	97 - SE	T9N, R23E, Sec 4	Shiloh Baptist Church, organized in 1854; approximately 250 graves; first known interment: Jonathan O. ***Turner*** (1848-1860); ***Armstrong, Atwell, Coggins, Davenport, Fleming, Hancock, McDowell, Oliver, Owens Parks, Ticer, Turner*** and ***Wood*** are surnames common to this cemetery still in use **(2) (3) (10)**
Shiloh	150 - SE	T8N, R22E, Sec 20	Shiloh Church
Simmons	119 - SW	T9N, R21E, Sec 31	the graves of Elizabeth ***Simmons*** (1790-1857) and Isaac ***Simmons*** (1786-1864); other unmarked graves are present; this cemetery is no longer in use **(2) (3)**
Sims	45 - NW	T10N, R19E, Sec 13	approximately 25 marked and numerous unmarked graves; first known interment: John D. ***Bailey*** (1870-1892); last known interment: Sarah ***Graves*** (1885-1955); ***Jordan, McLeod, Sims*** and ***Stevens*** are common **(2) (10)**
Smilie	102 - SW	T9N, R19E, Sec 36	14 graves; first known interment: Robert C. ***Smilie*** (1785-1841); last known interment: Maude G. ***Reeves*** (1880-1963); ***Siler, Smilie*** and ***Thompson*** are surnames common to this cemetery no longer in use **(2) (10)**
Sorrell Chapel	195 - SW	T10N, R21E, Sec 33	4 graves including President-Chancellor of Troy State University Ralph Wyatt ***Adams*** (1915- 1998) and his wife Dorothy (no dates); the surname ***Long*** can also be found in this cemetery still in use **(10) (11)**
Spears	100 - SW	T8N, R19E, Sec 22	also spelled Speir; approximately 75 graves; first known interment: Mary ***Jackson*** (1782-1852); ***Beck, Gardner, Jackson, McLeod, Warren*** and ***Williamson*** are names common to this cemetery still in use **(2) (10**
Spillars	108 - SW	T9N, R20E, Sec 33	the graves of a Mrs. ***Hendrix*** and 2 ***Spillars*** children; no dates **(2)**
Spring Hill	123 - SW	T8N, R21E, Sec 4	Spring Hill Community Cemetery; adjacent to Spring Hill Baptist Church, organized in 1852; approximately 800 graves; first known interment: Joshua ***Fortune*** (1820-1859); ***Abercrombie, Allen, Ballard, Boutwell, Brown, Bryan, Carlisle, Clower, Coskrey, Curtis, Davis, Flowers, Fryer, Gibson, Goodson, Grissette, Hanson, Johnson, Jones, Loflin, Rhodes, Rushing, Sanders, Spencer, Stinson, Thomas, Thompson, Turner, Warren, Whitehead*** and ***Windham*** are common to this active cemetery **(2) (3) (10)**
Springfield	19 - NW	T10N, R19E, Sec 1	Springfield Church
Springfield	145 - SE	T8N, R23E, Sec 17	Springfield Baptist Church, organized in 1859; approximately 300 graves; first known interment: infant ***Fleming*** (b. & d. 1846); ***Adams, Barefoot, Braddy, Campbell, Daniels, Davis, Filmon, Flemming, Graham, Harden, Hayes, Jackson, Nicholson, Richards*** and ***Tew*** are common to this active cemetery **(2) (3) (10)**
Starling	75 - SE	T9N, R21E, Sec 10	approximately 60 graves; first known interment: David Bradley ***Veal*** (1832-1864); ***Davenport, Dunn, Faulk, Hughes, Keller, Madaris, Sherrer, Simmons*** and ***Starling*** are common to this cemetery still in use **(2) (10)**
Stephens	39 - NW	T10N, R19E, Sec 29	most of this cemetery has been destroyed; only recorded interments are Mark ***Stephens*** (1851-1862) and A. W. ***Wingard*** (1875-1925) **(2)**
Stephens	189 - NW	T11N, R20E, Sec 9	a small contemporary black cemetery **(3) (10)**
Stevenson	186 - NE	T11N, R21E, Sec 15	four unmarked graves said to be of Rev. Henry ***Stevenson***, his wife Julia Kindred ***Stevenson***, a Mrs. ***Dawkins*** and her infant **(3)**
Summersett	163 - NE	T10N, R21E, Sec 1	
Sweet Pilgrim	156 - SE	T9N, R23E, Sec 17	Sweet Pilgrim Missionary Baptist Church, established in 1870 two miles from the present site **(8)**
Tanyard	65 - NE	T10N, R21E, Sec 26	see Kendrick
Tennille	152 - SE	T8N, R23E, Sec 32	Tennille Baptist Church; Christian Home Cemetery; approximately 30 graves; first known interment David James ***Barefoot*** (1838-1893); ***Anderson, Jackson*** and ***Wilson*** are common to this active cemetery **(2) (10)**
Tennille	153 - SE	T8N, R23E, Sec 32	Tennille Methodist Church, established in 1915; first known interment: Joseph H. ***Walls*** (1846-1916); last known interment: Clarence T. ***Crawford*** (1918-1967); ***Barefoot, Conner, Munn, Thweatt*** and ***Wilson*** are common to this cemetery **(3) (10)**
Tick Hill	23 - NE	T11N, R21E, Sec 14	see Howard
Union Hill	61 - NE	T10N, R21E, Sec 15	Union Hill Methodist Church, established in 1844; approximately 260 graves; first known interment: Sallie ***Lee*** (1871-1883); ***Austin, Barron, Bell, Cardwell, Christian, Enzor, Griffin, Hall, Jones, Kelly, Livingston, Powell***, ***Smyth, Williams*** and ***Wilson*** are common to this cemetery still in use **(2) (8)**
Union Hill	63 - NW	T10N, R21E, Sec 16	Union Hill Church; an active cemetery **(10)**
Union Springs	124 - SE	T8N, R22E, Sec 7	Union Springs Primitive Baptist Church, established in 1839; approximately 300 graves; first known interment: Wingate ***Flowers*** (1825-1861); ***Adams, Allen, Anderson, Boutwell, Burks, Flowers, Grimes, Grissette, Johnston, McGuire, Mobley, Neal, Richards, Scarbrough, Taylor, Wesley, Whittenton*** and ***Williams*** are surnames commonly found in this active cemetery **(2) (8) (10)**
Ward-Thompson	104 - SW	T9N, R19E, Sec 24	the graves of A. A. ***Henley***, an infant ***Ward*** and an infant ***Thompson***; no dates **(2)**
Wesley Chapel	59 - NE	T10N, R22E, Sec 19	Wesley Chapel Methodist Church; approximately 400 graves; first known interment: Daniel ***Simmons*** (1827-1861); surnames common to this cemetery still in use include ***Conner, Faircloth, Fredrick, Jinright, Kendrick, Livingston, Mancil, McCrary, Radford, Rodgers, Ryals, Wilson*** and ***Windham*** **(2) (10)**
Whaley	168 - SW	T9N, R20E, Sec 23	4 graves; first known interment: Isaac ***Whaley*** (d. 1858 at 67 years); last known interment: Elijah S. ***Whatley*** (1826-1907) **(7)**
White Rock	128 - SW	T8N, R20E, Sec 13	White Rock Baptist Church, organized about 1850; approximately 95 graves; first known interment: Henry L. ***Gibson*** (1807-1834); ***Armstrong, Bundy, Flowers, Gardner, Gibson, Grace, Jackson, Jones, Lowery, Messick, Newman, Sanders*** and ***Wilks*** are surnames common to this active cemetery **(2) (3) (10)**
William Carter	109 - SW	T8N, R20E, Sec 3	approximately 120 graves; first known interment: Alfred D. ***Carter*** (1818-1829); ***Blair, Carter, Cowart, Davis, Edwards, Flowers, Norris, Park, Richburg*** and ***Sanders*** are common to this cemetery still in use **(2) (10)**
Williams	25 - NW	T10N, R21E, Sec 4	Andrew Jackson Williams Cemetery; the graves of Saphronia ***Avent*** (1854-?), Annie E. ***Rodgers*** (1850-1926) and Andrew Jackson ***Williams*** (1829-1881) are found in this small cemetery **(2) (10)**
Williams	52 - SW	T9N, R20E, Sec 5	approximately 25 graves, many unmarked; first known interment: Ervin ***Raley*** (1819-1882); last known interment: Sarah Elizabeth ***Spivey*** (1862-1951); ***Fowler, Raley*** and ***Williams*** are also found here **(2) (10)**
Williams	140 - SE	T8N, R23E, Sec 6	Jonathan Williams Family Cemetery; first known interment: Revolutionary War veteran Jonathan ***Williams*** (1764-1836); ***Bowden, Leddon*** and ***Smith*** are surnames also found in this cemetery **(2)**

Cemetery	Locale	Location	Church Affiliation and Remarks
Williams Chapel	139 - SE	T8N, R23E, Sec 5	Williams Chapel Methodist Church; approximately 125 graves; first known interment: Elisha T. ***Williams*** (1855-1856); ***Bowden, Carter, Flowers*** and ***Williams*** are surnames common to this cemetery still in use **(2)**
Williams Memorial	24 - NW	T11N, R21E, Sec 33	Williams Memorial Presbyterian Church; approximately 75 graves; first known interment: Z. A. ***Ward***, Jr. (1919-1935); ***Beasley, Childs, Sessions*** and ***Williams*** are also common to this cemetery still in use **(2) (10)**
Wilson	84 - SE	T10N, R22E, Sec 34	8 graves; first known interment: James G. ***Dorough*** (1862-1863); last known interment: John Thomas ***Robertson*** (1861-1944); ***Mathews, Miller*** and ***Wilson*** are also found in this inactive cemetery **(2) (10)**
Wilson	130 - SW	T8N, R20E, Sec 25	the graves of James M. ***Wilson*** (1817-1868) and John E. ***Whitehead*** (no dates) **(2)**
Wilson	187 - NE	T10N, R22E, Sec 6	only bricks mark the graves; ***Summersett*** and ***Wilson*** are thought to be found here **(3)**
Wingard	40 - NW	T10N, R19E, Sec 28	approximately 250 graves; first known interment: Polley ***Wingard*** (1836-1862); ***Hicks, Jeffcoat, Mills, Stephens, Thompson, Trotter, Walker*** and ***Wingard*** are surnames common to this active cemetery **(2) (10)**

Cemeteries of Unknown Name

Cemetery	Locale	Location	Church Affiliation and Remarks
Unknown	154 - NW	T10N, R19E, Sec 14	
Unknown	196 - NW	T11N, R20E, Sec 9	

Cemeteries of Uncertain Location

Cemetery	Locale	Location	Church Affiliation and Remarks
Ansley	not plotted	unknown	Ella J. ***Conner*** (1863-1936) is known to be found here **(10)**
Canaan	not plotted	unknown	Canaan Cumberland Presbyterian Church; a new cemetery **(10)**
Curry	not plotted	believed to be in T11N, R20E, Sec 10	graves have never been found; mention of the cemetery is found in *The Troy Messenger* of October 24, 1906 **(3)**
Enon	not plotted	Banks	Enon Baptist Church; an active cemetery **(10)**
Griffin	not plotted	Troy	the graves of Cedonia ***Griffin*** (b. & d. 1853); Gussie ***Griffin*** (1874-1958), Micajah ***Griffin*** (1783-1859) and Polly ***Griffin*** (1793-1879) **(10)**
Grissett	not plotted	T9N, R21E, Sec 20	local residents remember a cemetery here at one time but no markers remain **(3)**
Hutchison	not plotted	Brundidge	Barbary ***Hutchison*** (1777-1850), H. James ***Hutchison*** (1779-1841) and Jesse Brown ***Hutchison*** (1818-1864) are known to be found here **(10)**
Ingram	not plotted	Friendship	Elizabeth Ingram ***Eddins*** (1790-1828) and Wilson ***Eddins*** (1810-1836) are found here **(10)**
Liberty	not plotted	Troy	Liberty Church
Lightfoot	not plotted	Little Oak	the grave of Jesse ***Lightfoot*** (no dates) **(4)**
Linwood	not plotted	.25 miles W. of where R.R. went through Linwood	the cemetery was destroyed between 1962 and 1965 **(3)**
Mancell	not plotted	Elm St. Rd. near Providence Cemetery	John ***Mancell*** (1800-1844) and the unmarked graves of Elisha ***Mancell***, Sr. (1775-1849) and Elkanah ***Mancell*** (1808-1895) **(10)**
McLaney	not plotted	Troy	the graves of James ***McLaney*** (1805-1878) and Margaret Melton ***McLaney*** (1812-1891) **(7)**
Mount Zion	not plotted	Brundidge	Mount Zion Baptist Church; an active cemetery **(10)**
New Hope	not plotted	Brundidge	New Hope Baptist Church
Petree	not plotted	Banks	Catherine King ***McDowell*** (no dates), Cora Dorrill ***McDowell*** (1885-1926) and Mary Jane Ross ***McDowell*** (1875-1949) are known to be found here **(10)**
Pike County Alms House	not plotted	North Knox Street in Troy	no markers remain **(3)**
Ramage	not plotted	Brundidge	first known interment: William Dowell ***McDowell*** (1834-1862); last known interment: Oscar Lee ***McDowell*** (1872-1959); ***Copeland*** is also found here **(10)**
Renfroe	not plotted	unknown	also known as First Mount Zion Cemetery; approximately 50 graves; first known interment: Neil ***Renfroe*** (d. 1862); ***Austin, Faircloth, Fuller, McLendon*** and ***Williams*** are also common to this seldom used cemetery **(10)**
Saint Luke	not plotted	near Enon	an active cemetery **(10)**
Sena Field	172 - SW	T8N, R21E, Sec 16	exact location of the cemetery remains unknown; a local resident recalls the surnames of ***LeCompte*** and another resident believes Sena Thompson ***Smith*** to be buried here **(3)**
Shellhorn	not plotted	unknown	an active cemetery **(10)**
Stanfield	not plotted	Banks	
Stinson	not plotted	west end of Jones Street in Troy	the grave of Jason ***Stinson*** (1812-1841) **(2)**
Union	not plotted	Brundidge	Union Presbyterian Cemetery
Walker	not plotted	unknown	Kenneth Walker Family Cemetery; a new cemetery with 3 interments **(10)**
Wood Fern	not plotted	unknown	Jiles ***Crawley*** (1858-1933) is known to be found here **(10)**

Sources

1. Franklin, Lisa. *Tracking Your Roots.* 18 June 1998. <http://members.aol.com/GenWebLisa/pikecocem.htm>.
2. Jones, Homer T. (ed.,) *Pike County Alabama Cemetery Records.* Carrollton, Mississippi: Pioneer Publishing Company, 1998.
3. Personal correspondence with Mrs. Marsha Dunn Boutwell of Troy, Alabama.
4. *Papers of the Pike County Historical Society.* Vol. 2, No. 6. Troy, Alabama: The Society, 1956.
5. *Papers of the Pike County Historical Society.* Vol. 9, No. 1. Troy, Alabama: The Society, 1967.
6. *Papers of the Pike County Historical Society.* Vol. 9, No. 3. Troy, Alabama: The Society, 1967.
7. *Papers of the Pike County Historical Society.* Vol. 16, No. 1. Troy, Alabama: The Society, 1974.
8. *The Heritage of Pike County, Alabama, Vol. 55.* Clanton, Alabama: Heritage Publishing Consultants, Inc., 2001.
9. USGenWeb Archives. Pike County, Alabama. 27 February 2007. <ftp://ftp.rootsweb.com/pub/usgenweb/al/pike/cemeteries/>.
10. *Pike County Cemeteries*. 25 April 2016. <http://www.findagrave.com>.
11. Personal Correspondence with John Phil McLaney, Jr. of Louisville, Alabama.

Numerical List of Cemeteries

1. China Grove
1. Concord
2. New Mount Zion
3. Dennis
4. McNeill – Townsend
5. Carter
6. Shady Grove
7. Rock Elvy
8. Belser
9. Sanders
10. Orion
11. Orion
12. Bethel
13. Bethlehem
14. Mount Moriah
15. Mount Olive
16. Mount Gilead
17. Harmony
18. Antioch
19. Springfield
20. Pine Grove
21. Murphys Chapel
22. Benevolent Grove
23. Howard
23. Tick Hill
24. Williams Memorial
25. Williams
26. Greater Dunn Chapel
27. Mount Pleasant
28. Kelley
29. Macedonia
30. Old Canaan
31. Sandfield
32. Ebenezer
33. Catalpa
34. Carrs Chapel
35. Pleasant Hill
36. Head
37. Macedonia
38. Chapel Hill
39. Stephens
40. Wingard
41. Rockwell
41. Rockwest
42. Old Lebanon
43. Oak Grove
44. Israel
45. Sims
46. Hales Chapel
47. Jordan
48. Good Hope
49. Hinson
50. Green Hills Mem.
51. Pilgrims Rest
52. Williams
53. Old Mount Zion
54. Hilliard-Howard
55. Hephzibah
56. Meadows
57. Mount Zion
58. Livingston
59. Wesley Chapel
60. Griffin
61. Union Hill
62. Pleasant Hill
63. Union Hill
64. Benton
65. Tanyard
65. Kendrick
66. Carroll Street
67. Oakwood
68. Copeland
69. Murphree
70. Beulah
71. Sanders
72. Providence
73. Mullins
74. Jones
75. Starling
76. Paran
77. Mount Nebo
78. Mossy Grove
79. Antioch
80. Hussey
81. Alexander
82. Banks
83. Banks
84. Wilson
85. Bethel
86. Berry
86. Old Dothan
87. Mount Olive
88. Brooks
89. Cotton
90. Mount Carmel
91. Clayhill
92. Loflin
93. Ramah
94. Old Ramah
95. Connor
96. Enon
97. Shiloh
98. Sardis
99. Elam-Davison
100. Spears
101. Goshen
101. Hillcrest
102. Smilie
103. Bethel
104. Ward-Thompson
105. Davison
106. Old Salem
107. Little Oak
108. Spillars
109. William Carter
110. Barron
110. Sanford-Barron
111. Henderson
112. Lewis
113. Henderson
113. Lawson
114. Hopewell
115. Friendship
116. Davis
117. Rhods
118. Ballards Hill
119. Simmons
120. Johnson
121. Antioch
122. Driggers
123. Spring Hill
124. Union Springs
125. Mount Olive
126. Bethlehem
126. Hilliards Crossroads
127. Elam
128. White Rock
129. Boutwell-Bundy
130. Wilson
131. Center Ridge
132. Saint Johns
133. Philadelphia
133. Lakeview
134. Saint Paul
135. County Line
136. Fleming
137. Brundidge City
138. Carroll
139. Williams Chapel
140. Williams
141. Hopewell
142. Lilly Hill
143. Shady Grove
144. Flowers
145. Springfield
146. Pleasant Hill
147. Hamilton Crossroads
148. Richland
149. Pea River
150. Shiloh
151. Mount Olive
152. Christian Home
152. Tennille
153. Tennille Homestead
154. Unknown
155. Shady Grove
156. Sweet Pilgrim
157. Allred
158. Baptist Rest
159. Evans
160. McPherson
161. Faulk
161. Old Providence
162. Monticello
163. Summersett
164. Leverett
165. Barefoot-Young
166. Pugh
167. Rouse
168. Whaley
169. Banks
170. Barefoot
171. Beeman
172. Sena Field
173. Cocker
174. Fowler
175. Aberfoil
175. Crauswell
176. Dubose
177. Enzor
178. Harris
179. Hurley
180. Mathews
181. Motes
182. Murphy
183. River Hill
184. Riverview
185. Ross
186. Stevenson
187. Wilson
188. McQuagge-Aughtman
189. Stephens
190. Jackson
191. Sanders
192. Pugh
193. Holly Spring
194. Johns
195. Sorrell Chapel
196. Unknown
197. Bethel

RANDOLPH COUNTY

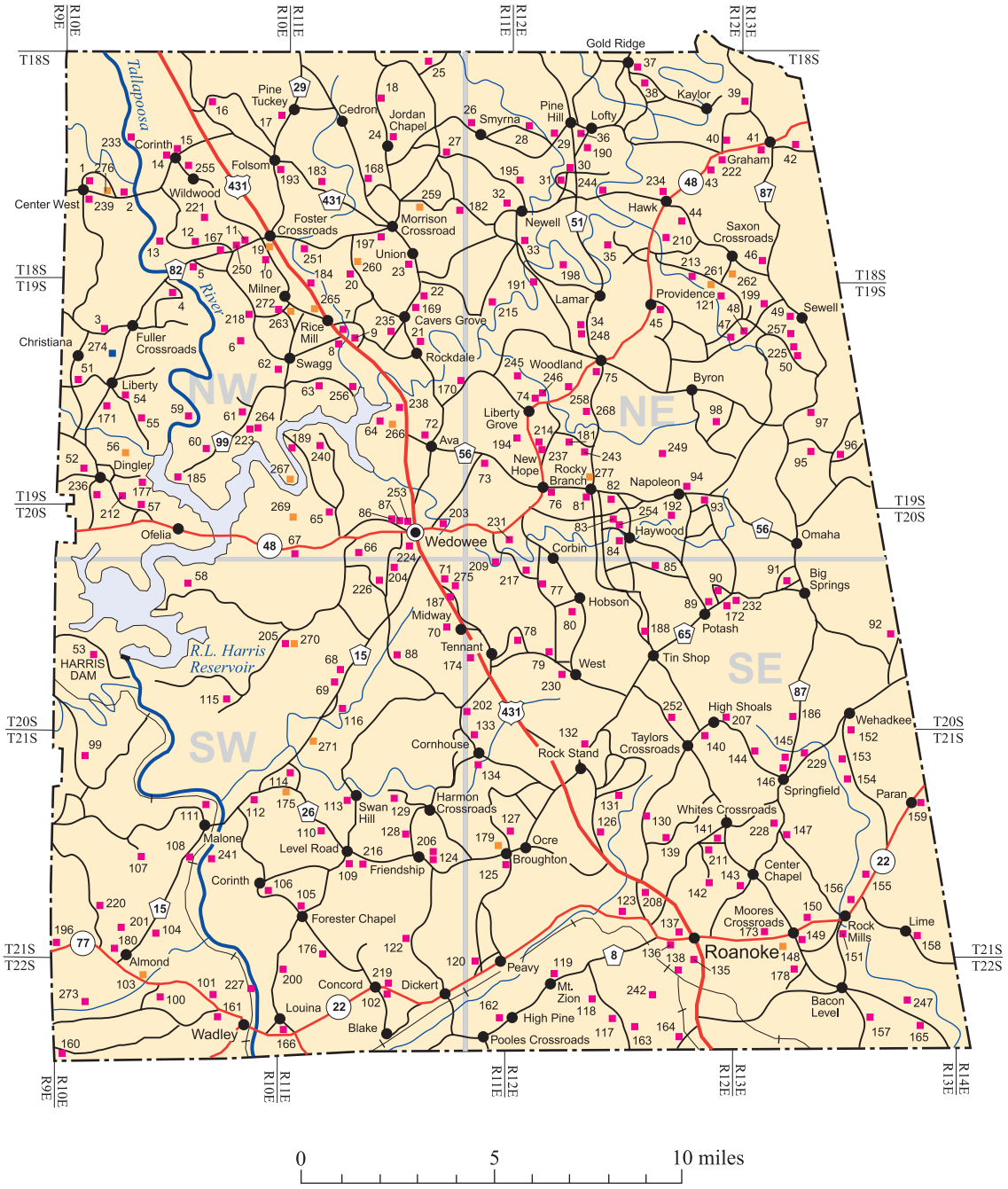

Legend

- 32 Cemetery of known name and location
- 179 Cemetery of unknown name
- 56 Cemetery of uncertain location
- County seat
- City, town or village

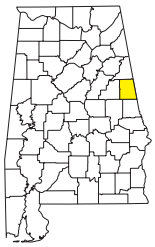

Produced by the Dept. of Geography
College of Arts and Sciences
The University of Alabama

Cemetery	Locale	Location	Church Affiliation and Remarks
Abbott	181 - NE	T19S, R12E, Sec 29	2 unmarked graves **(4)**
Almond	180 - SW	T21S, R10E, Sec 32	Almond United Methodist Church; approximately 140 marked and 65 unmarked graves; first known interment: John T. ***Seymour*** (1824-1869); ***Clardy, Dewberry, Hodge, Kidd, Linch, Lynch, McGill, Perry, Stewart, Stone, Tidwell*** and ***Wilkinson*** are surnames commonly found in this cemetery still in use **(6) (8) (37) (39)**
Antioch	32 - NE	T18S, R11E, Sec 25	Antioch Baptist Church, organized 1877, moved to current location 1889; approximately 170 marked and 35 unmarked graves; first known interment: Mattie Willoughby ***King*** (1866-1891); ***Camp, Lovvorn, McKee, Morrow, Reaves, Thompson*** and ***Williams*** are common to this cemetery still in use **(3) (9) (10) (32) (39)**
Antioch	87 - NW	T20S, R11E, Sec 3	Antioch Baptist Church; a black cemetery of approx. 50 marked and 20 unmarked graves; first known interment: Gansie J. ***Smith*** (1904-1942); ***Bell, Harris*** and ***Lane*** are common to this active cemetery **(5) (8)**
Antioch	104 - SW	T21S, R10E, Sec 33	approximately 55 marked and 70 unmarked graves; first known interment: J. W. ***Perry*** (1818-1852); last known interment: Lula H. ***Marshall*** (1887-1972); ***Alford, Boyd, Brown, Easterwood, Estes, Gray, Hodge, Hunter, Kidd, Liles, Marshall, Perry, Stone*** and ***Tidwell*** are common to this cemetery **(6) (8) (16) (25)**
Arnold	182 - NW	T18S, R11E, Sec 26	the marked grave of Soloman ***Arnold*** (1795-1871) as well as 10-12 unmarked graves **(3) (9) (10)**
Auslins Chapel	58 - SW	T20S, R10E, Sec 15	Auslins Chapel Methodist Church; approximately 140 marked and 130 unmarked graves; first known interment: Eldon "Flint" ***Mitchell*** (1800-186?); ***Baker, Bradley, Clifton, Cummings, Edmondson, Miles, Mitchell, Strickland*** and ***Weldon*** are common to this cemetery not used since the 1960's **(5) (8) (11) (17) (39)**
Ava	72 - NW	T19S, R11E, Sec 27	Ava Methodist Church; approximately 225 graves; first known interment: Permelia Dial ***Bolt*** (1810-1876); ***Bates, Calhoun, Campbell, Cofield, Foster, French, Kerr, Mattox, McCain, McManus, Messer, Moore, Parker, Sikes, Smith, Stevens*** and ***Wright*** are surnames common to this active cemetery **(4) (22) (37) (39)**
Ayres	183 - NW	T18S, R11E, Sec 19	approximately 15 graves, including the grave of Henry Baker ***Ayres*** (1849-1890) who was one of the county's first teachers; ***Keller*** and ***Waters*** are also known to be found in this inactive cemetery **(2) (3) (8) (10) (39)**
Bacon Level	157 - SE	T22S, R13E, Sec 10	see Fellowship
Ball-Bald	184 - NW	T19S, R11E, Sec 27	2 unmarked graves thought to be from the ***Ball*** or ***Bald*** family dating from the 1800's **(4)**
Barton	85 - SE	T20S, R12E, Sec 10	the graves of J. C. ***Barton*** (1848-1918) and Mary ***Barton*** (1846-1918) **(2)**
Bean-Faulkner	185 - NW	T19S, R10E, Sec 34	54 unmarked graves and approximately 30 marked graves; Wilson ***Faulkner*** (1810-1872) an early Randolph County sheriff is buried here; ***Bean, Wiley*** and ***Winston*** are found in this inactive cemetery **(2) (4) (9) (10)**
Bear Creek	75 - NE	T19S, R12E, Sec 16	Bear Creek United Methodist Church, organized in 1852; approximately 220 marked and 58 unmarked graves; first known interment Leona ***Cline*** (d. 1860); ***Bass, Burgess, Capehart, Fincher, Green, Haynes, Lee, Lovvorn, Lowe, McManus, Rampy, Sears, Shelton, Stewart, Traylor, Walden*** and ***Yates*** are common to this active cemetery **(2) (4) (8) (10) (39)**
Benefield	186 - SE	T20S, R13E, Sec 32	the marked grave of Nancy E. ***Benefield*** (1832-1896) and 5 unmarked graves **(5)**
Benton	187 - SW	T20S, R11E, Sec 14	the grave of Mary Smith ***Benton*** (d. 1854); other unmarked graves are thought to be found in this cemetery **(5)**
Bethany Lime	158 - SE	T21S, R13E, Sec 35	Bethany Lime Congregational Christian Church; approximately 35 graves; first known interment: Mildred L. ***Bonner*** (1900-1962); ***Adamson, Bennett, Hall, Head, Horne, Jackson, Johnson, Rogers, Seegar, Sheppard, Smith, Wilder*** and ***Yearta*** are surnames also found in this cemetery still in use **(6) (8) (39)**
Bethel East	49 - NE	T19S, R13E, Sec 5	Bethel East Baptist Church founded in 1878 as Church of Christ of Bethel; approximately 535 graves; first known interment: Mige ***Gosdin*** (1880-1883); ***Brown, Butler, Calhoun, Cofield, Dalrymple, Daniel, Gosdin, Hale, Henderson, Herren, Maddox, Parker, Parmer, Patterson, Smith, Snyder, Spradlin, Stevens, Traylor, Whitmore*** and ***Wright*** are common to this cemetery still in use **(2) (4) (8) (37) (39)**
Bethel West	62 - NW	T19S, R10E, Sec 13	Bethel West Baptist Church, founded in1909; approximately 60 graves; first known interment: V. K. ***Williams*** (1872-1921); ***Bolt, Cofield, Cummings, Dunn, Hill, Nix, Sheppard, Whaley*** and ***White*** are common to this active cemetery **(2) (4) (19) (39)**
Bethena	40 - NE	T18S, R12E, Sec 13	Bethena United Methodist Church; approximately 75 marked and 50 unmarked graves; first known interment: Patsey ***Traylor*** (1866-1935); ***Keith, Sears, Traylor*** and ***Williams*** are common to this cemetery **(3) (8) (39)**
Bethlehem	110 - SW	T21S, R11E, Sec 13	Bethlehem Primitive Baptist Church; approximately 140 marked graves; first known interment: Susan ***Trammell*** (d. 1910, age 85); ***Allen, Bailey, Birdsong, Byrdsong, Curry, Davenport, Eubanks, Finch, Heard, Houston, Johnson, O'Neal, Treadwell*** and ***Woodgett*** are common to this active cemetery **(6) (39)**
Bethlehem Campground	39 - NE	T18S, R12E, Sec 12	Bethlehem Campground United Methodist Church, organized in 1840; approximately 550 marked and 258 unmarked graves; first known interment: James W. V. ***Cosper*** (1846-1852); ***Brown, Calhoun, Coker, Cole, Cosper, Crook, Cushing, Gibbs, Hendrix, Holliday, Johnson, Noles, Runyan, Sherard, Stewart, Townley, Ward, Wiggins, Wysner*** and ***Yates*** are common to this cemetery still in use **(3) (10) (15) (39)**
Beulah	92 - SE	T20S, R13E, Sec 23	also known as Hillabahatchee Cemetery; Beulah Baptist Church; approximately 260 marked and 70 unmarked graves; first known interment: William LeHugh Hester (b. & d. 1852); ***Alsabrook, Arrington, Bartlett, Benefield, Brown, Buchanan, Causey, Enloe, Gay, Harlin, Head, Hester, Janney, Noles, Quattlebaum, Smith, Stitt, Veal*** and ***Whatley*** are surnames common to this cemetery still in use **(5) (9) (39)**
Big Springs	91 - SE	T20S, R13E, Sec 8	Big Springs Baptist Church, organized in 1850 and reconstituted in 1882; approximately 900 graves; first known interment: Mealy ***Burson*** (1826-1860); ***Alsabrook, Arrington, Bailey, Ballard, Benefield, Brown, Burson, Camp, Cox, Davis, Duke, Fincher, Freeman, Gay, Graham, Green, Hammond, Heard, Hester, Janney, Lewis, Mayfield, Moses, Noles, Norred, Prestridge, Shaw, Shelnutt, Waldrep***, ***Walker, Webb*** and ***Young*** are common to this cemetery still in use **(5) (9) (12) (39)**
Black-Boozer	66 - NW	T20S, R11E, Sec 9	see Boozer
Booker Hill	135 - SE	T21S, R12E, Sec 35	approximately 55 marked and 100 unmarked graves; first known interment: John ***Pearson*** (1891-1902); last known interment: John Wesley ***Slaughter*** (1911-1983); ***Askew, Brown, Gofield, Green, Joiner, Longshore, McCowans, McKnight, Rachel, Riley, Shealey*** and ***Smith*** are common to this cemetery **(6) (9) (39)**
Boozer	66 - NW	T20S, R11E, Sec 9	or Black-Boozer Cemetery; 3 marked and 6 unmarked graves; first known interment: Henry ***Boozer*** (1841-1911) a Confederate soldier; last known interment: Annie ***Sattiewhite*** (d. 1941); ***Rustlin*** is also here **(2) (5) (8)**
Bowen	188 - SE	T20S, R12E, S22	the grave of Private Alanson ***Bowen*** *(1842-?)* and 2 unmarked graves said to be of the ***Bowen*** family **(5) (39)**
Bradley-Holloway	189 - NW	T19S, R11E, Sec 22	8 unmarked graves and the grave of Henry ***Bradley*** (1853-1945) who purchased this land in 1887 **(2) (4) (8)**
Brannan	190 - NE	T18S, R12E, Sec 17	4 unmarked graves; one is thought to be that of B. ***Brannan***; one is thought to be that of a slave **(3) (9) (10)**
Brooks	35 - NE	T18S, R12E, Sec 28	4 graves with slate headstones, no inscriptions remain; one grave is thought to be that of Guy ***Brooks*** **(3)**
Broughton	125 - SE	T21S, R12E, Sec 19	see Pleasant Grove
Broughton Grave	179 - SE	T21S, R11E, Sec 24	thought to be the grave of a man named ***Broughton*** **(6)**
Brown	138 - SE	T21S, R12E, Sec 35	also known as East Roanoke Cemetery; approximately 165 marked and 100 unmarked graves; first known interment: Worren ***Wood*** (d. 1944); ***Heard, Holliday, Houston, Huffman, Nolan, Shealey, Ware*** and ***Winston*** are common to this active black cemetery **(6) (9) (39)**
Brown	152 - SE	T21S, R13E, Sec 34	thought to be the graves of 2 ***Brown*** cousins **(5)**
Burden	191 - NE	T18S, R12E, Sec 31	approximately 20 graves; only one marked grave: James ***Burden*** (1772-1843) **(2)**
Burgess/Kirby	192 - NE	T20S, R12E, Sec 2	thought to be 2 graves of the ***Burgess*** or ***Kirby*** family; also thought to be the site of Indian graves **(5)**
Burkes Chapel	80 - SE	T20S, R12E, Sec 16	Burkes Chapel United Methodist Church; at least 20 marked and 87 unmarked graves; first known interment: Coren Ester ***Phillips*** (1892-1914); ***Bailey, Phillips*** and ***Turner*** are common to this active cemetery **(5) (9)**
Butlers Graveyard	33 - NE	T18S, R12E, Sec 30	also known as Lovvorns Hill Cemetery; 24 marked and approximately 125 unmarked graves; first known interment: Catherine ***Newell*** (d. 1851, age 25); last known interment: T. J. ***Butler*** (1874-1930); Mount Gilead Baptist Church began using this cemetery or land adjacent to in when the church was established **(3) (31)**
Caffey/Coffey	193 - NW	T18S, R10E, Sec 24	thought to be 5 members of the ***Caffey/Coffey*** family who all died in a tornado in 1877 **(3)**

Cemetery	Locale	Location	Church Affiliation and Remarks
Calvary	174 - SE	T20S, R11E, Sec 24	Calvary Baptist Church, organized in 1858; approximately 35 graves; first known interment: Milford Ezra ***Lipham*** (1898-1971); ***Brown, Burke, Calhoun, Cofield, Craven, Powers, Ramsey, Springer, Sutton, Tennant, Vaughn, Whaley, Wortham*** and ***Yates*** are also found in this active cemetery **(5) (10) (37) (39)**
Canaan	133 - SE	T21S, R11E, Sec 1	Canaan Missionary Baptist Church; a black cemetery of at least 80 marked and 78 unmarked graves; first known interment: Jess T. Mae ***Robertson*** (1918-1928); ***Adamson, Bailey, Carter, Caselberry, Clark, Denney, Denny, Heard, Lancaster, Molden*** and ***Stevens*** are common to this active cemetery **(6) (39)**
Cavers Grove	169 - NW	T19S, R11E, Sec 10	Cavers Grove Congregational Christian Church, organized in 1929, named for John Caver; former site of Concord Baptist Church; approximately 30 graves dating from 1982; ***Alsabrook, Benefield, Boyd, Fowler, Gosdin, McCain, Miles, Nobley, Stewart*** and ***Traylor*** are common to this active cemetery **(4) (9) (10) (39)**
Cedarwood	137 - SE	T21S, R12E, Sec 35	or Old Roanoke Cemetery; former site of Roanoke Methodist Church; named Cedarwood in 1911 by the Civic Club; over 2,600 graves; first known interment: Amanday R. ***Taylor*** (1854-1855); active **(6) (7) (9) (13) (39)**
Center Chapel	143 - SE	T21S, R13E, Sec 19	Center Chapel Baptist Church; approximately 100 marked and 2 unmarked graves; first known interment: Harold Faye ***Norred*** (b. & d. 1937); ***Ashworth, Barnes, Brown, Butler, Calhoun, Cofield, Daniel, Fincher, Kitchens, Lawson, Smith, Wilson*** and ***Young*** are common to this cemetery still in use **(6) (8) (19) (37) (39)**
Center West	1 - NW	T18S, R10E, Sec 19	Center West Baptist Church; approximately 100 graves; first known interment: Corp. Jimmie ***Smith*** (1934-1952); ***Davis, Hodge, Johnson, Luker, Phillips,*** and ***Tinnin*** are common to this cemetery **(3) (8) (19) (39)**
Chaffin	194 - NE	T19S, R12E, Sec 30	the marked grave of Martha Ann Edwards ***Chaffin*** (1828-1907) and 10 unmarked graves; 5 of the unmarked graves are of ***McManus*** children, and the rest are thought to be of the ***Chaffin*** family **(4) (9) (10) (31) (39)**
Christiana	51 - NW	T19S, R10E, Sec 18	Christiana Baptist Church, founded in 1851; approximately 400 graves; first known interment: Esna Coleman ***Bean***(1880-1881); ***Abner, Albright, Ayers, Bean, Blair, Carter, Cofield, Davis, East, Gabriel, Higgins, Knight, McCollum, Taylor, Warren*** and ***Waters*** are common to this cemetery still in use **(2) (37) (39)**
Cofield-Camp	195 - NE	T18S, R12E, Sec 19	the marked grave of Matilda Cofield ***Camp*** (1861-1881); the graves of Frank ***Cofield*** (1818-1848), Mary ***Cofield*** (1842-1860) and Piana ***Cofield*** (1820-1850) are thought to be found here as well **(3) (10) (39)**
Concord	102 - SW	T22S, R11E, Sec 4	Concord Primitive Baptist Church, founded in 1837 in Chambers County, moved to Randolph County in 1845; approximately 725 graves; first known interment: Micajah ***Williamson*** (1779-1857); many prominent early settlers are buried here including Wyatt ***Heflin*** (1789-1860), F. A. ***McMurray*** (1810-1906), Ann Davidson ***Windsor*** (1790-1865), Peter ***Mitchell*** (1811-1883) and Alex ***Stewart*** (1802-1859); ***Birchfield, Blake, Breed, Cardwell, George, Green, Harris, Heflin, Hodges, Kent, Key, Langley, Liles, McMurray, Parrish, Phillips, Reeves, Sadler, Sexton, Stephens, Stewart, Weaver, Williamson*** and ***Windsor*** are common to this active cemetery **(2) (6) (8) (39)**
Concord	102 - SW	T22S, R11E, Sec 4	located behind the main cemetery in the woods; the marked graves of Laura ***Green*** (d. 1879), Tempy ***Heflin*** (d. 1905) and Irvin ***Pratt*** (1853-1909) as well as approximately 20 unmarked graves are found here **(2) (6) (8)**
Cool Springs	25 - NW	T18S, R11E, Sec 2	Cool Springs United Methodist Church, founded in 1880; approximately 100 marked and 42 unmarked graves; first known interment: John B. ***Johnson*** (1852-1853); ***Ayers, Barintine, Bell, Copeland, Dodson, Ellison, Hix, Johnson, Lipham, McCord*** and ***Stewart*** are common to this cemetery still in use **(3) (8) (10) (17) (39)**
Cooley	196 - SW	T21S, R10E, Sec 31	16 graves; first known interment: G. ***Wilson*** (1811-1853); last known interment: Ruby ***Allen*** (b. & d. 1894) **(6)**
Corinth	14 - NW	T18S, R10E, Sec 16	Corinth Methodist Church, founded 1914; shares cemetery with #15;
Corinth	15 - NW	T18S, R10E, Sec 15	Corinth Baptist Church, founded 1885; approximately 300 graves; first known interment: Permelia ***Fowler*** (1836-1880); ***Barker, Blake, Braden, Brooks, Cockrell, Crews, Daugherty, Gaston, Key, Landers, Lee, Morrison, Shamblee***, ***Steed*** and ***Wright*** are common to this cemetery still in use **(2) (3) (18) (39)**
Corinth	106 - SW	T21S, R10E, Sec 25	Corinth Congregational Christian Church, also known as Corinth South Christian Church, founded in 1891; approximately 50 graves; first known interment: George Leaburn ***Albright*** (1923-1963); ***Bexley, Creed, Holliday, Knight, Melton, Noles, Screws*** and ***Yates*** are common to this cemetery still in use **(2) (37) (39)**
County Line	160 - SW	T22S, R10E, Sec 18	County Line Baptist Church; approximately 85 marked and 250 unmarked graves; interments begin in 1914; ***Battle, Hardnett, Lewis, McLain, Staples, Weaver*** and ***Zachery*** are common to this active cemetery **(6) (39)**
Crockett/Stewart	197 - NW	T18S, R11E, Sec 32	6 unmarked graves; Thomas ***Stewart*** is believed to be first interment **(2)**
Crouch	198 - NE	T18S, R12E, Sec 32	thought to be 8 graves of the Jim ***Crouch*** family **(3) (10)**
Daniel	199 - NE	T19S, R13E, Sec 6	approximately 70 unmarked graves; a marker was placed in 1984 in memory of Isaac Benjamin and Elizabeth ***Daniel***; Marion ***Cox*** (1926-2005) and Susy ***Daniel*** (b. & d. 1884) are also known to be here **(4) (9) (10) (39)**
Daniel-McDow	46 - NE	T18S, R13E, Sec 31	the graves of W. T. ***Daniel*** (1863-1901), Bathsheba Daniel ***McDow*** (1842-1899) and William Thomas "Snap" ***Daniel***, who founded Graham College around 1890 **(3) (8) (10)**
Dinglers Chapel	52 - NW	T19S, R10E, Sec 31	Dinglers Chapel Congregational Christian Church; approximately 60 marked and 10 unmarked graves; first known interment: Herbert L. ***Pate*** (b. & d. 1925); ***Boyd, Cockrell, Edmondson, Gray, Henry, Hill, King, Miles, Nelson, Pate, Scott, Smith, Taylor*** and ***Waldrop*** are common to this cemetery still in use **(4) (8) (39)**
Dollar-Jeter	128 - SW	T21S, R11E, Sec 15	the graves of Brice ***Dollar*** (1824-1879), Naomia Oliver ***Dollar*** (1826-1909) and Ray Howard ***Jeter*** (b. & d. 1923) as well as 5 unmarked graves are known to be found in this small, inactive cemetery **(6) (8) (39)**
East Napoleon	93 - NE	T19S, R12E, Sec 36	East Napoleon Church of Christ, founded in 1915; approximately 150 marked and 5 unmarked graves; first known interment: Jim ***Kimbrell*** (d. 1937); ***Bailey, Bowen, Cofield, Hanner, Hester, Kirby, Laney, Langley, Messer, Nichols*** and ***Wilson*** are surnames commonly found in this cemetery still in use **(2) (4) (8) (10) (39)**
East Roanoke	138 - SE	T21S, R12E, Sec 35	see Brown
Fellowship	157 - SE	T22S, R13E, Sec 10	also known as Bacon Level Cemetery; Fellowship Baptist Church constituted in 1855; approximately 400 graves; oldest marked grave: H. E. ***Jarrell*** (1818-1862); interments were possibly as early as 1814; ***Aldridge, Arnett, Bishop, Bradshaw, Burdette, Crouch, Crowder, Henry, Hudson, Knight, Lane, Mapp, Norred, Phillips, Sheppard, Strickland, Turner, Ussery*** and ***Wright*** are common to this active cemetery **(1) (39)**
Fisher	107 - SW	T21S, R10E, Sec 21	10 graves; first known interment: James Stephen ***Fetner*** (1798-1880); last known interment: Lucy Viola Hodge ***Fisher*** (1873-1958); ***Strong*** is also found in this cemetery no longer in use **(6) (26) (39)**
Flat Rock	96 - NE	T19S, R13E, Sec 28	Flat Rock Congregational Methodist Church, organized in 1895; approximately 125 marked and 98 unmarked graves; first known interment: Joseph ***Morris*** (1793-1854); ***Allgood, Bailey, Blossom, Burke, Carr, Glass, Gore, Meadows, Owens, Phillips*** and ***Richardson*** are common to this cemetery still in use **(4) (8) (10) (39)**
Flint Hill	17 - NW	T18, R10E, Sec 12	Flint Hill Baptist Church; 15 marked and 126 unmarked graves; first known interment: J. F. ***Smith*** (d. 1904); Flint Hill and Morrison's Chapel Cemeteries are separated only by a row of dogwood trees **(3) (10)**
Footpad	126 - SE	T21S, R12E, Sec 16	see Union Hill
Forest Home	147 - SE	T21S, R13E, Sec 17	Forest Home Congregational Christian Church; approximately 140 marked and 35 unmarked graves; first known interment: Mrs. E. J. ***Wood*** (1825-1899); ***Albright, Arrington, Barfield, Bennett, Chappell, Cromie, Crenshaw, Harry, Houze, Muldrew, Pike*** and ***Pinkard*** are common to this cemetery still in use **(6) (8) (39)**
Forrester's Chapel	105 - SW	T21S, R11E, Sec 30	Forrester's Chapel Methodist Church; approximately 470 marked and 75 unmarked graves; first known interment: John H. ***Capehart*** (1791-1876); ***Alexander, Ashworth, Atkins, Bassett, Carson, Gatlin, Gray, Hay, Knight, Langley, McCarley, Price, Taylor*** and ***Wright*** are common to this active cemetery **(6) (8) (37)**
Foster	4 - NW	T19S, R10E, Sec 3	15 marked and some unmarked graves; first known interment: Jesse ***Ball*** (1798-1870); last known interment: Robert Douglass ***Foster*** (1896-1984); ***Rice*** and ***Robbins*** are also found in this cemetery **(2) (4) (8) (10) (39)**
Fowler	5 - NW	T18S, R10E, Sec 34	26 marked and 22 unmarked graves; first known interments: Samuel ***Fowler*** (1786-1862), James "Doc" ***Halpin*** (d. 1862) and John ***Key*** (d. 1862) who were all killed in the Civil War; last known interment: F. Marion ***Fowler*** (d. 1943); ***Boggs, Craft, Halpin, Key*** and ***Rice*** are also found in this cemetery **(2) (3) (8) (10) (39)**
Friendship	79 - SE	T20S, R12E, Sec 29	Friendship Christian Church, organized in 1881; approximately 140 marked and 19 unmarked graves; first known interment: Grover C. ***Caldwell*** (1882-1890); ***Adcock, Baker, Benefield, Brumbeloe, Duke, Earnest, Haynes, Holder, Hornsby, Kirby*** and ***Taylor*** are common to this cemetery still in use **(5) (8) (10) (25) (39)**
Friendship	124 - SW	T21S, R11E, Sec 22	Friendship Baptist Church; approximately 80 marked and 175 unmarked graves; first known interment: Charles Wesley ***Green*** (1843-1915); this cemetery is still in use **(6) (9)**
Friendship	165 - SE	T22S, R13E, Sec 12	Friendship Baptist Church; approximately 70 marked and 50 unmarked graves; first known interment: Irene ***Watkins*** (1906-1933); ***Burden, Clark, Holley*** and ***Winston*** are common to this active cemetery **(6) (39)**

Cemetery	Locale	Location	Church Affiliation and Remarks
Galilee	200 - SW	T22S, R11E, Sec 6	Galilee Primitive Baptist Church; the marked graves of Irena D. ***Walker*** (1884-1937), Theodore W. ***Capers*** (1905-1938) and H. W. ***Walker*** (1857-1951) as well as 2 unmarked graves are found in this cemetery **(6)**
Gay	114 - SW	T21S, R11E, Sec 6	17 marked and approximately 100 unmarked graves; first known interment: Henry Mitchell ***Gay*** (1812-1865); last known interment: Minnie Lee Turner ***Nunn*** (1907-1942)***; Bolden, Bolling, Bowling, Camp, Connelly, Hills, Miles, Nunn*** and ***Stone*** are also known to be found in this cemetery no longer in use **(6) (8) (39)**
Gold Ridge	37 - NE	T18S, R12E, Sec 4	Gold Ridge Baptist Church, org. in 1835 as Good Hope, renamed New Hope around 1851 and renamed Gold Ridge in 1933; approx. 190 marked and 3 unmarked graves; first known interment: Jeppe ***Morgan*** (1882-1934); ***Akins, Barrett, Boyd, Butler, Cooley, Cosper, Deesem Faulkner, Gibbs, Hand, Harden, McManus, Morgan, Noles, Stephens, Stewart, Walker*** and ***Yates*** are common to this active cemetery **(3) (8) (10) (39)**
Gray Hill	97 - NE	T19S, R13E, Sec 20	Gray Hill Church of God, started 1912 and organized as a Church of God in 1920; approximately 100 graves, first known interment: WWII Veteran Oliver J. ***Bowen*** (1924-1942); ***Allen, Arrington, Bowen, Burke, Embry, Gosdin, Huddleston, Parmer, Robertson*** and ***Wilson*** are common to this active cemetery **(2) (4) (9) (39)**
Greene	201 - SW	T21S, R10E, Sec 32	the marked graves of Jonah ***Greene*** (1826-1891) who was a Civil War soldier, John ***Greene*** (1860-1881) and Sarah Kirk ***Greene*** (1832-1897) as well as one unmarked child's grave are found here **(2) (6) (8) (38)**
Greens Chapel	77 - SE	T20S, R12E, Sec 7	Greens Chapel United Methodist Church; approximately 190 marked and approximately 200 unmarked graves; first known interment: M. D. ***Roberts*** (1809-1856); ***Alford, Benefield, Burns, Canady, Green, Gross, Hurley, Roberts, Strain, Wallis, Ware*** and ***Willingham*** are common to this cemetery still in use **(5) (8) (39)**
Hamrick-Richardson	202 - SE	T20S, R11E, Sec 36	also known as Richardson Cemetery; the graves of Confederate Veteran William ***Hamrick*** (1834-1882), Hardie ***Richardson*** (1830-1907) and Samantha ***Richardson*** (1836-1931) and 6 unmarked graves **(5) (8)**
Hand Grave	203 - NW	T20S, R11E, Sec 2	the grave of James Hodges ***Hand*** (1817-1855) **(5)**
Hanging Tree & Cemetery	204 - SW	T20S, R11E, Sec 9	the site of the execution and burial of the first man hanged in Randolph County **(5)**
Hargett	205 - SW	T20S, R11E, Sec 19	destroyed when County Hwy 1 was built and Lake Wedowee was created; approximately 20 graves; only known interment: Herschel ***Hargett*** (1885-1888) **(5) (8) (39)**
Harmony	31 - NE	T18S, R12E, Sec 20	Harmony Congregational Methodist Church established 1855; known as Poplar Springs Church and Cemetery prior to 1890; approximately 440 marked and 119 unmarked graves; first known interment: Mary (Thompson) ***Harris*** (1809-1855); ***Beck, Butler, Cofield, Hendrix, Herren, Holmes, Kidd, Lovvorn, Meadows, Patterson, Rice, Simpson, Smith, Stewart*** and ***Traylor*** are common to this cemetery still in use **(3) (8) (10) (33) (39)**
Haywood	84 - NE	T20S, R12E, Sec 3	approximately 100 marked and 43 unmarked graves; first known interment: H. V. ***Bailey*** (1883-1886); ***Barton, Hollaway, Kirby, Shaw, Shelnutt*** and ***Washington*** are common to this cemetery still in use **(5) (39)**
Heflin	206 - SW	T21S, R11E, Sec 22	at least 16 graves; first known interment: James Hillard ***Heflin*** (1869-1927); this cemetery is still in use **(6) (9)**
Herrens Grove	44 - NE	T18S, R12E, Sec 26	Herrens Grove Baptist Church organized 1945; approximately 100 graves; first known interment: Mary A. ***Harris*** (1882-1946); ***Brown, Gosdin, Harrington, Harris, Herren, Johnson, Laney, Lovvorn, Mize, Noles*** and ***Webb*** are common to this active cemetery **(3) (8) (10) (39)**
High Pine	162 - SE	T22S, R12E, Sec 7	High Pine Baptist Church; approximately 350 marked and 135 unmarked graves; first known interment: James ***Alexander*** (1831-1855); 4 members of the J. H. ***Embrey*** family who were killed in a tornado in 1881 are buried here as well as many early settlers including Wesley ***Anderson*** (1799-1855), W. P. ***Pool*** (1815-1895), James ***Pate*** (1800-1856) and James ***Osborne*** (1803-1885); ***Benefield, East, Embrey, Garrett, George, Manley, Neese, Pate, Pinkard*** and ***Pullen*** are common to this cemetery still in use **(6) (9) (24) (39)**
High Shoals	207 - SE	T20S, R12E, Sec 36	High Shoals Baptist Church; 15 marked and 20 unmarked graves; first known interment: Thomas Calvin ***Weathers*** (1867-1869); last known interment: infant ***Gay*** (b. & d. 1917); the surnames ***Bean, Kirby, Presnal, Ussery, Veal, Waller*** and ***Young*** are also found in this cemetery no longer in use **(5) (9) (14) (39)**
Highway	89 - SE	T20S, R12E, Sec 13	Highway First Congregational Methodist Church organized 1921; approximately 210 marked and 20 unmarked graves; first known interment: Hilliard ***Spears*** (b. & d. 1924); ***Alsabrook, Andrews, Baldwin, Cantrell, Freeman, Kelley, McDaniel, Robinson*** and ***Spears*** are common to this cemetery still in use **(2) (5) (39)**
Highway Ridge	172 - SE	T20S, R12E, Sec 13	Highway Ridge Memorial Gardens; first known interment: Kathy ***Green*** (1963-1985); an active cemetery **(5)**
Hillabahatchee	92 - SE	T20S, R13E, Sec 23	see Beulah
Hopewell	60 - NW	T19S, R10E, Sec 27	approximately 40 graves; first known interment: Mary D. ***Nelson*** (d. 1887); ***Abbott, Adamson, Butler, Garner, Heard, Holloway, Hornsby, Lelare, Puckett*** and ***Young*** are also found in this active cemetery **(39)**
Hornsby	208 - SE	T21S, R12E, Sec 27	approximately 15 unmarked graves thought to be those of the William and Sarah ***Hornsby*** family **(6)**
Iduma	272 - NW	T19S, R10E, Sec 1	Iduma Congregational Methodist Church; this new, active cemetery was established in 2007 with the burial of Daniel H ***Wortham*** (1973-2007); ***Franklin, Johnson*** and ***Rice*** are also found in this cemetery **(37) (39)**
Indian Burial Ground	209 - SE	T20S, R11E, Sec 12	at least 25 burial mounds; now destroyed **(5)**
Indian Grave	210 - NE	T18S, R12E, Sec 27	one Indian mound **(3)**
Indian Graves	211 - SE	T21S, R12E, Sec 13	2 mounded graves **(6)**
Johnson	43 - NE	T18S, R12E, Sec14/23	see Old Shiloh
Jordan Chapel	24 - NW	T18S, R11E, Sec 16	Jordan Chapel Southern Congregational Methodist Church, instituted 1867; approximately 220 marked and 40 unmarked graves; first known interment: Daniel W. ***Jordan*** (1858-1864); ***Argo, Bell, Bowen, Brady, Cosper, Gosdin, Jordan, Loveless, Morrison*** and ***Prestridge*** are common to this active cemetery **(3) (8) (10) (39)**
Kelley-Bradley	212 - NW	T19S, R10E, Sec 32	the marked graves of N. ***Bradley*** (1840-1895), William and Delilah ***Kelley*** and 2 unmarked graves **(4) (9)**
Kerr	22 - NW	T19S, R11E, Sec 3	also known as Old Cool Springs Cemetery; Cavers Grove Congregational Christian Church organized here in 1924; approximately 30 graves; first known interment: William R. ***Bell*** (1832-1862); last known interment: Mary Elizabeth ***Kerr*** (1854-1938); ***Thomas*** is also a common surname found in this cemetery **(2) (4) (8) (10)**
Key	168 - NW	T18S, R11E, Sec 20	8 marked and approximately 100 unmarked graves; first known interment: Stephen ***Key*** (1780-1857); last known interment: John Marion ***Reaves*** (1846-1891) **(2) (3) (8) (10) (39)**
Kidd	129 - SW	T21S, R11E, Sec 9	11 marked and 4 unmarked graves; the family of Simeon and Susan ***Kidd***; first known interment: Annie ***Kidd*** (1897-1898); last known interment: Martha ***Kidd*** (1872-1953); ***Seymour*** is also found here **(2) (6) (8) (39)**
Knight	112 - SW	T21S, R10E, Sec 12	approximately 75 marked and 30 unmarked graves; first known interment: Nancy Elizabeth ***Smith*** (1855-1858); ***Alexander, Johns, Knight, Melton*** and ***Watson*** are common to this active cemetery **(6) (8) (39)**
Landers	213 - NE	T18S, R12E, Sec 35	5 unmarked graves of the ***Landers*** family **(3)**
Lanes Chapel	164 - SE	T22S, R12E, Sec14	Lanes Chapel Methodist Church; approximately 250 marked and 60 unmarked graves; first known interments: J. H. ***Lane*** (b. & d. 1857) and Reverend Henry ***Lane*** (1786-1857); Brown, ***Burdette, Burgess, Cook, Halsey, Kitchens, Lane, Mayo, Ozley, Payne, Pinkard, Redmond, Roberts, Sledge, Sudduth, Whaley*** and ***White*** are surnames common to this cemetery still in use **(6) (8) (20) (32) (39)**
Lebanon	141 - SE	T21S, R12E, Sec 13	Lebanon Christian Church established 1864; approximately 285 graves; first known interment: Barbara Jane ***Moore*** (1810-1852); ***Allen, Barrett, Farr, Fincher, Harlin, Hendon, Holder, Kelley, Kirby, Norred, Park, Pittman, Shelnutt, Suddeth*** and ***Taylor*** are common to this cemetery still in use **(6) (8) (12) (21) (39)**
Lee	154 - SE	T21S, R13E, Sec 10	22 marked and 4 unmarked graves; first known interment: Sarah Victoria (Lee) ***Lipham*** (1856-1875); last known interment: Roy Hassell ***Crouch*** (1894-1977); ***Pitman*** is also found in this cemetery **(6) (9) (39)**

Cemetery	Locale	Location	Church Affiliation and Remarks
Levens Chapel	21 - NW	T19S, R11E, Sec 10	Levens Chapel Baptist Church; also found spelled Levins; approximately 250 marked and 35 unmarked graves; first known interment: Harriet Elizabeth ***Kitchens*** (1860-1862); ***Bolt, Boyd, Clark, Duffey, Harvel, Kitchens, Levins, Nelson, Nobley, Reaves*** and ***Wright*** are common to this cemetery still in use **(4) (8) (37)**
Liberty	54 - NW	T19S, R10E, Sec 17	Liberty Church of Christ, founded 1869; first called Antioch Church of Christ; approximately 190 marked and 77 unmarked graves; first known interment: Thomas ***Cofield*** (1790-1872); ***Duke, East, Fuller, Gregg, Knight, Nix, Rice, Stephens*** and ***Taylor*** are surnames common to this cemetery still in use **(2) (4) (8) (10) (39)**
Liberty East	95 - NE	T19S, R13E, Sec 28	Liberty East Baptist Church, founded 1882; approximately 200 marked and 60 unmarked graves; first known interment: Jaret M. ***Veal*** (1824-1875); the surnames ***Arrington, Brown, Burson, Edmondson, Hester, Johnson, Mitchell, Sprayberry*** and ***Veal*** are commonly found in this cemetery still in use **(2) (4) (8) (39)**
Liberty Grove	74 - NE	T19S, R12E, Sec 19	Liberty Grove Congregational Methodist Church, founded 1852; approximately 360 marked and 99 unmarked graves; first known interment: William ***Hanson*** (1797-1866); ***Austin, Baker, Ballard, Benefield, Chaffin, Dewberry, Fincher, Henderson, Henry, Horton, Huey, McCain, McKeen, McManus, Parker, Rampy, Sikes, Strain, Stevens, Wilder*** and ***Wilson*** are common to this active cemetery **(2) (4) (10) (37) (39)**
Liberty West	166 - SW	T22S, R11E, Sec 7	also known as Louina Cemetery; former site of Liberty West Baptist Church, established in 1834; 26 marked and over 100 unmarked graves; first known interment: Nancy Gillespie ***Culpepper*** (1778-1848); last known interment until 2010: S. M. ***Adamson*** (1835-1903); ***Black, Marshall, Orr*** and ***Weaver*** are common **(6) (8) (39)**
Liles-Gladney	177 - NW	T19S, R10E, Sec 28	approximately 60 graves with only 3 marked; Martha ***Stephens*** (1808-1867), Mary E. ***Young-Liles*** (1871-1902) and Dr. M.D. ***Liles*** (1840-1915) **(2)**
Linville	215 - NE	T19S, R11E, Sec 1	the marked graves of two infants of Worley D. and Margaret ***Linville*** who died in 1849 and 1850 **(4) (9) (10)**
Louina	166 - SW	T22S, R11E, Sec 7	see Liberty West
Lovvorns Hill	33 - NW	T18S, R12E, Sec 30	see Butlers Graveyard
Macedonia	109 - SW	T21S, R11E, Sec 20	Macedonia Baptist Church; approximately 140 marked and 40 unmarked graves; first known interment: Oscar C. ***Kent*** (1885-1886); ***Alexander, Broach, Brown, Camp, Cummings, Dobson, Embrey, Gibson, Lashley, McCarter, Nunn, Thomas, Vaughn*** and ***West*** are surnames common to this cemetery still in use **(8) (37) (39)**
Macedonia	142 - SE	T21S, R12E, Sec 24	Macedonia Baptist Church; approximately 30 marked and 16 unmarked graves; first known interment: T. ***Birdsong*** (1887-1911); ***Bell, Birdsong, Henderson*** and ***Knight*** are common to this active cemetery **(6) (39)**
Mackmanous	214 - NE	T19S, R12E, Sec 30	also spelled McManus; the marked grave of W. S. ***Macmanous*** (1863-1864) and 15 unmarked graves **(4)**
Malone	111 - SW	T21S, R10E, Sec 11	approximately 100 marked and 70 unmarked graves; first known interment: Emeley ***McGill*** (1832-1857); ***Camp, Hinton, Lucas, Malone, Stone*** and ***Wilkinson*** are common to this active cemetery **(6) (8) (37) (39)**
Mandys Chapel	12 - NW	T18S, R10E, Sec 34	former site of Mandys Chapel Congregational Christian Church; first known interment: Elizabeth ***Lindley*** (1830-1906); last known interment until 2002: Idus L. ***Sellers*** (1896-1966); ***Mize*** is also found here **(3) (8) (10)**
Marietta Field	264 - NW	T19S, R10E, Sec23/24	no marked graves remain **(4)**
Martin-Hill	216 - SW	T21S, R11E, Sec 21	also known as Nunn Cemetery; at least 5 marked and 1 unmarked grave; known interments: Aunt Francis ***Hill*** (1843-1885), C.H. ***Martin*** (1829-1902), Sarah ***Martin*** (1829-1915) and Thomas ***Nunn*** (1930-1989) **(2) (6) (8)**
McBurnett	64 - NW	T19S, R11E, Sec 21	the marked graves of Sanford ***Chappell*** (1934-1899) and Josiph ***Chappell*** (1877-1904) and at least 50 unmarked graves **(4)**
McClendon	217 - SE	T20S, R12E, Sec 7	5 graves of the ***McClendon*** family; destroyed for farming in 1955 **(5)**
McClung	218 - NW	T19S, R10E, Sec 2	at least 3 graves; 2 graves thought to be ***McClung*** children **(4)**
McClung-Hill	6 - NW	T19S, R10E, Sec 11	46 graves with only 8 marked; oldest marked grave: Robert L. ***Lemmond*** (1804-1875); last known interment: Travis J.C. ***Hill*** (d. 1937); the first interments are thought to be the Jim ***McClung*** family **(2) (4) (8) (10) (39)**
McInnish	59 - NW	T19S, R10E, Sec 22	the marked grave of Gilbert ***McInnish*** (1805-1889) and 5 unmarked graves **(4)**
McKeen	170 - NW	T19S, R11E, Sec 14	the graves of Hugh ***McKeen*** (1853-1898) and Cynthia Rebecca Wiggins ***McKeen*** (1851-1939) **(4) (8) (10)**
McLeod	29 - NE	T18S, R12E, Sec 18	19 marked and 51 unmarked graves; first known interment: Rebecca B. ***McLeod*** (1850-1852); last known interment: Martha ***McLeod*** (1861-1932); ***Landers, McKee, Miles*** and ***Williams*** are also here **(2) (3) (8) (39)**
Midway	70 - SW	T20S, R11E, Sec 23	Midway United Methodist Church, known as Midway Methodist Episcopal Church until 1939; approximately 470 marked and 30 unmarked graves; first known interment: infant son of T. B. and E. J. ***Mashburn*** (d. 1893); the surnames ***Adamson, Craven, Dodson, Edmondson, Heard, Mashburn, May, Mitchell, Mostellar, Needham, Perry, Pollard, Taylor, Thrower*** and ***Young*** are common to this active cemetery **(5) (9) (11) (39)**
Midway Fellowship	173 - SE	T21S, R13E, Sec 32	Midway Full Gospel Fellowship Church
Mitchell Grave	219 - SW	T22S, R10E, Sec 4	the grave of the infant son of S. C. and S. R. ***Mitchell*** (b. & d. 1878) **(2) (6) (8)**
Moncus	220 - SW	T21S, R10E, Sec 29	16 marked and approximately 80 unmarked graves; first known interment: Bartholomew ***Wilkinson*** (1839-1886); last known interment: Emley ***Wilkinson*** (1839-1937); ***Jones*** and ***Stone*** are also found here **(6) (8) (39)**
Moonfield	221 - NW	T18S, R10E, Sec 27	6 marked and approximately 40 unmarked graves; first known interment: Betsey ***Lindley*** (1798-1852); last known interment: Addie Lee ***Weeks*** (1887-1979); ***Halpin, Maddox, Mize, Reynolds, Rogers*** and ***Young*** are known to be found here cemetery **(2) (3) (8) (39)**
Moore	50 - NE	T19S, R13E, Sec 8	the graves of Hamilton ***Moore*** (1821-1909) and L.C. ***Moore*** (1832-1919) **(2)**
Moore Grave	222 - NE	T18S, R12E, Sec 13	former site of Shiloh Baptist Church; the grave of Rev. Natty ***Moore*** who committed suicide in 1875 **(3) (9)**
Morrisons Chapel	17 - NW	T18S, R10E, Sec 12	Morrisons Chapel United Methodist Church, organized in 1885; approximately 200 marked and 36 unmarked graves; first known interment: Barney ***Downs*** (d. 1848); Flint Hill and Morrison's Chapel Cemeteries are separated only by a row of dogwood trees; common surnames to this active cemetery include ***Ayers, Bain, Baker, Brady, Furgerson, Gray, Lyner, McCord, Morrison, Waters*** and ***White*** **(3) (8) (10) (39)**
Mount Bethel	117 - SE	T22S, R12E, Sec 9	Mount Bethel United Methodist Church; approximately 45 marked and 19 unmarked graves; first known interment: F. E. ***Pinkard*** (1865-1958); ***Clark, Davis, Ford, Hall, Houston, Jones, Marable, Poole, Robinson, Smith, Sumpter, Thomas, Trammell*** and ***Wells*** are common to this active cemetery **(6) (39)**
Mount Carmel	34 - NE	T19S, R12E, Sec 9	Mount Carmel United Methodist Church; a black cemetery of approximately 150 marked and numerous unmarked graves; first known interment: B. T. ***Lancaster*** (1895-1897); ***Boykin, Cheeks, Garrett, Goodwin, Joiner, Herring, Holloway, Maffett, Pittman, Prothro*** and ***Stephens*** are common to this cemetery still in use **(4) (8) (37) (39)**
Mount Carmel	98 - NE	T19S, R12E, Sec 24	Mount Carmel Church of Christ, organized in 1922; former site of Mount Carmel Primitive Baptist Church; approximately 130 marked and 40 unmarked graves; first known interment: B. A. ***Wade*** (1840-1913); ***Bailey, Benefield, Bowen, Brown, Crenshaw, Dye, Hester, Irwin, Mitchum, Prince, Shaw, Spradlin, Story*** and ***Yates*** are common to this cemetery still in use **(4) (9) (10) (39)**
Mount Gilead	33 - NW	T18S, R12E, Sec 30	Mount Gilead Baptist Church began using Lovvorn's Hill or Butler's Graveyard or adjacent land when it was established; approximately 100 marked and 145 unmarked graves; first known interment: Cape ***Stephens*** (1827-1905); ***Billingsley, Boyd, Butler, Freeman, Hunter, Johnson, Madden, Maffett, McCullough, O'Hara Stephens*** and ***Tyler*** are common to this cemetery still in use **(3) (9) (39)**

Cemetery	Locale	Location	Church Affiliation and Remarks
Mount Grove	67 - NW	T20S, R10E, Sec 12	Mount Grove Missionary Baptist Church, established in 1949; approximately 80 marked and 10 unmarked graves; first known interment: Calvin Ray ***Holloway*** (b. & d. 1950); ***Adamson, Akins, Bozeman, Brown, Dewberry, Mitchell, Pate, Pool, Puckett*** and ***Vowell*** are common to this cemetery still in use **(5) (8) (37) (39)**
Mount Olive	122 - SW	T22S, R11E, Sec 34	Mount Olive United Methodist Church; approximately 100 marked and 80 unmarked graves; burials began about 1887; the oldest marked grave is that of James ***Rowe*** (1885-1932); ***Bryant, Houston, McCowan, Patillo, Phillips, Rowe, Smith, Terrell*** and ***Veal*** are common to this active cemetery **(6) (8) (39)**
Mount Pisgah	88 - SE	T20S, R11E, Sec 22	or Wildcat Creek Cemetery; Mount Pisgah Methodist Church, destroyed around 1900; approximately 55 marked and 100 unmarked graves; first known interment: Amanda ***Robertson*** (b. & d. 1851); last known interment: Nancy ***Willingham*** (1844-1926); ***Bass, Camp***, ***Dodson, Gray, Hill, Jeter, Mashburn, Perry*** and ***West*** are common to this cemetery **(5) (8) (39)**
Mount Pisgah	123 - SE	T21S, R12E, Sec 27	Mount Pisgah Baptist Church; approximately 70 marked and 110 unmarked graves; first known interment: Fanie B. ***Pool*** (d. 1941); ***Adams, Finch, Fuller, Heard, McPherson, Moody, Poole, Rowland, White*** and ***Williams*** are common to this active cemetery **(6) (9) (39)**
Mount Pleasant	65 - NW	T20S, R11E, Sec 5	Mount Pleasant Baptist Church founded circa 1883; also known as Shake Rag Cemetery; approximately 525 marked and 75 unmarked graves; first known interment: Lelar Eliza Ellen ***Whaley*** (b. & d. 1888); ***Abner, Adamson, Bailey, Bradley, Brown, Cummings, Edwards, Harmon, Hollaway, Holloway, Huckeba, Hull, Hurley, Kent, McCormick, Nelson, Pool, Rice, Vaughn, Whaley, White*** and ***Young*** are common to this active cemetery **(2) (5) (8) (39)**
Mount Prospect	57 - NW	T20S, R10E, Sec 4	also known as Ophelia Cemetery; Mount Prospect Baptist Church; approximately 350 graves; first known interment: Michael W. ***Ogletree*** (1816-1865); ***Bean, Burrow, Carter, Cockrell, Dingler, Floyd, Hendon, Knight, Morrow, Nolen, Willingham*** and ***Yates*** are common to this cemetery still in use **(4) (8) (37) (39)**
Mount Zion	119 - SE	T22S, R12E, Sec 5	Mount Zion Congregational Christian Church; approximately 400 marked and 80 unmarked graves; first known interment: confederate soldier F. M. ***Gay*** (1826-1900); ***Carden, Fetner, Findley, Halsey, Jones, Keeble, Lambert, Liles, McCarter, Morris, Osborne, Philpott, Sherman, Smallwood, Sledge, Still, Stephens, Swann, Walker, Ward*** and ***Wood*** are surnames common to this active cemetery **(6) (9) (37) (39)**
Mrs. Elliotts Graveyard	161 - SW	T22S, R10E, Sec 11	oldest section of Wadley City Cemetery, originally named Mrs. Elliotts Graveyard **(6) (8)**
New Home	11 - NW	T18S, R10E, Sec 35	New Home United Methodist Church, founded 1892; approximately 70 marked and 5 unmarked graves; first known interment: Artie Jane ***Bailey*** (1880-1912); ***Bailey, Birdsong, Boyd, Craft, Fowler, Halpin, Kitchens, Phillips, Smith, Stevens, Stovall*** and ***Waters*** are common to this cemetery still in use **(2) (3) (8) (10) (39)**
New Hope West	99 - SW	T21S, R10E, Sec 6	New Hope West Baptist Church; approximately 185 marked and 45 unmarked graves; first known interment: Cecil C. ***McDaniel*** (1900-1902); the surnames ***Amason, Bassett, Carter, Childs, Cummings, Edmondson, Estes, Jones, Lashley***, ***Swann*** and ***Vinson*** are commonly found in this cemetery still in use **(6) (8) (37)**
Nix	223 - NW	T19S, R10E, Sec 23	4 unmarked graves; a marker states "Family Plot of John Austin ***Nix***" **(4) (9)**
Noel	273 - SW	T22S, R10E, Sec 8	Noel Family Cemetery; approximately 12 marked and 12 unmarked graves; first known interment: Rhoda ***Noel*** (1799-1856); last known interment: William ***Stone*** (1836-1920); ***Brown*** and ***Morris*** are also found here **(37)**
Noon Day	76 - NE	T19S, R12E, Sec 31	Noon Day Congregational Christian Church established 1899; approximately 135 graves; first known interment: Martice ***Messer*** (1924-1927); ***Amason, Anderson, Bradley, Calhoun, Carpenter, Cummings, Fields, French, Garner, Huey, Payne, Sikes*** and ***Strain*** are common to this active cemetery **(2) (4) (8) (39)**
Nunn	216 - SW	T21S, R11E, Sec 21	see Martin-Hill
Oak Grove	18 - NW	T18S, R11E, Sec 9	Oak Grove or New Oak Grove A. M. E. Church; first known interment: Aga ***Jairrels*** (1883-1905); ***Billingsley*** and ***Nunn*** are also common to this cemetery still in use **(3) (8)**
Oak Grove	82 - NE	T19S, R12E, Sec 33	Oak Grove Church of Christ; approximately 100 graves; first known interment: Ray V. ***Bailey*** (1917-1945); ***Bailey, Chase, Daniel, Hallmark, Hill, Sewell, Shellnut, Stewart, Strain*** and ***Willingham*** are surnames common to this cemetery still in use **(4) (9) (37) (39)**
Oak Ridge	8 - NW	T19S, R11E, Sec 8	Oak Ridge United Methodist Church; at least 20 unmarked graves; last interment: Wiley ***Nunn*** (d. 1938) **(4)**
Old Bailey	224 - NW	T20S, R11E, Sec 3	also known as Old Wedowee City Cemetery; 19 marked and approximately 200 unmarked graves; oldest marked grave: Ira P. ***Culbreath*** (1819-1846); last known interment: Thomas H. ***Thornton*** (1831-1913); early county leaders buried here include William ***Owens***, Judge John ***Reaves*** and Samuel ***Carpenter*** **(5) (9) (10)**
Old Cool Springs	22 - NW	T19S, R11E, Sec 3	see Kerr
Old Gold Ridge	38 - NE	T18S, R12E, Sec 3	Gold Ridge Baptist Church, organized 1835 as New Hope Baptist Church; 6 marked and 50 unmarked graves; oldest marked grave: Rev. Thomas W. ***Burton*** (1808-1851or 1854); last known interment: Catherine ***Stephens*** (1860-1918); Green Berry ***Hill*** (1775-1858), a War of 1812 drummer, is buried here **(3) (8) (10)**
Old Lee	153 - SE	T21S, R13E, Sec 3	9 marked graves and the unmarked grave of John Phineas ***Lee*** (1872-1920); first known interment: John ***Lee*** (1784-1864); last known interment: La-una Taylor ***Lee*** (1870-1946); ***Bonner*** is also found here **(6) (9) (39)**
Old Prospect	236 - NW	T19S, R10E, Sec 32	Old Prospect Church Cemetery; see Rogers-Stewart
Old Providence	121 - NE	T19S, R12E, Sec 1	first location of Providence Baptist Church established 1853 **(4) (10)**
Old Roanoke	137 - SE	T21S, R12E, Sec 35	see Cedarwood
Old Rocky Branch	83 - NE	T20S, R12E, Sec 4	Rocky Branch Baptist Church constituted 1857; approximately 175 marked and 111 unmarked graves; first known interment: Mrs. S. J. ***Watwood*** (d. 1861); ***Almon, Baldwin, Boone, Bradley, Camp, Evans, Fincher, Gross, Littlefield, Moore, Prince*** and ***Rollins*** are common to this cemetery still in use **(5) (8) (10) (23) (39)**
Old Shiloh	43 - NW	T18S, R12E, Sec14/23	Old Shiloh Baptist Church; also known as Johnson Cemetery; approximately 70 marked and 135 unmarked graves; first known interment: Carline ***Treadway*** (d. 1849); last known interment: Jim ***Smith*** (1901-1941); ***Beavers, Carter, Davidson, Johnson, Kaylor, McSwain, Mitchell, Motes, Noles***, ***Saxon*** and ***Traylor*** are common to this cemetery **(2) (3) (8) (10) (27) (39)**
Old Smyrna	28 - NE	T18S, R12E, Sec 18	also known as Rice-Cofield Cemetery; Liberty Baptist Church; 30 marked and 36 unmarked graves; first known interment: Sebern ***Kempjack*** (d. 1866); last known interment: Sarah Francis ***Rice*** (1873-1948); ***Cofield, Moore, Nolen, Norton*** and ***Stillwell*** are surnames also present in this cemetery **(2) (3) (8) (39)**
Old Wedowee	71 - SW	T20S, R11E, Sec 14	Old Wedowee Church of Christ, now known as Victory Church; approximately 40 graves; some graves moved when the church moved; 1 marked grave remains: infant son of Mr. and Mrs. M. W. ***Brumbeloe*** (d.1944) **(5)**
Old Wedowee City	224 - NW	T20S, R11E, Sec 3	see Old Bailey
Ophelia	57 - NW	T20S, R10E, Sec 4	see Mount Prospect
Paran	159 - SE	T21S, R13E, Sec 12	Paran Missionary Baptist Church; approximately 325 graves; first known interment: S. B. ***Cobb*** (1787-1868); ***Almon, Armstrong, Arnett, Bankston, Barfield, Barrett, Brown, Cobb, Cook, Cooper, Drummond, Green, Head, Huey, Middlebrooks, Smith, Stitt*** and ***Wood*** are common to this cemetery still in use **(6) (8) (37) (39)**
Parmer Grave	225 - NE	T19S, R13E, Sec 8	the grave of John Simmie ***Parmer*** (1872-circa 1882) **(4)**
Pauper Farm	226 - SW	T20S, R11E, Sec 9	also known as Poor Farm Cemetery or Poor House Cemetery; also known as Wood Cemetery; the marked graves of A. J. ***Wood*** (1858-1934) and M. L. ***Wood*** (1888-1932) and at least 54 unmarked graves **(5) (39)**

Cemetery	Locale	Location	Church Affiliation and Remarks
Peace and Goodwill	163 - SE	T22S, R12E, Sec 9	Peace and Goodwill Baptist Church; approximately 170 graves; first known interment: Anny ***Kidd*** (b. & d. 1897); ***Berry, Coleman, Dunson, Fears, Foster, Grier, Heard, Heflin, Joiner, Longshore, Phillips, Roundtree, Satterwhite, Smith, Staples, Thomason, Watson, Williams*** and ***Yancy*** are common to this active cemetery **(6) (9) (39)**
Perryman	63 - NW	T19S, R11E, Sec 18	Francis M. ***Perryman*** (1814-1859) and Cynthia ***Perryman*** (1821-1860) and 2 unmarked graves **(2) (39)**
Perryman	227 - SW	T22S, R10E, Sec 12	approximately 20 unmarked graves; one small marble marker has the initials "D. W. H." **(6) (8)**
Phillips	176 - SW	T21S, R11E, Sec 32	the graves of Harrington ***Phillips*** (1807-1860) and Sophia ***Phillips*** (1814-1850) and 40 unmarked graves **(6)**
Pike	228 - SE	T21S, R13E, Sec 17	approximately 80 marked and 42 unmarked graves; first known interment: John Floyd ***Pike*** (1822-1870); ***Arrington, Brown, Edge, Folsom*** and ***Foster*** are also common to this cemetery still in use **(6) (9) (37) (39)**
Pilgrims Rest	16 - NW	T18S, R10E, Sec 11	Pilgrims Rest Baptist Church; approximately 110 marked and 30 unmarked graves; first known interment: Walter F. ***Knop*** (1849-1907); ***Ashley, Bearden, Cavender, Dempsey, Huddleston, Johnson, Key, Lambert, Lindley, Nelson, Ogle, Teague, Walker*** and ***White*** are common to this active cemetery **(3) (8) (39)**
Pine Flat	116 - SW	T20S, R11E, Sec 29	Pine Flat Primitive Baptist Church; approximately 35 marked and 109 unmarked graves; burials began 1887; oldest marked grave: Martha ***Robertson*** (1887-1930); ***Knight*** is common to this cemetery still in use **(5) (9)**
Pine Grove	108 - SW	T21S, R10E, Sec 22	approximately 70 marked and 5 unmarked graves; first known interment: J. W. ***Moncus*** (1865-1902); ***Caldwell, Camp, Daniel, Fetner*** and ***McGill*** are also common to this cemetery still in use **(6) (8) (37) (39)**
Pine Hill	30 - NE	T18S, R12E, Sec 20	Pine Hill Church of Christ, established 1940; approximately 40 graves; first known interment: Susie R. ***Lovvorn*** (1877-1960); ***Lovvorn, McCollough*** and ***Simpson*** are common to this active cemetery **(3) (8) (10)**
Pine Hill	36 - NE	T18S, R12E, Sec 17	Pine Hill Christian Church, established 1880s; approximately 210 marked and 14 unmarked graves; first known interment: Ula May ***Ragsdale*** (1887-1889); ***Adkins, Brooks, Carroll, Cook, Hanes, Harvell, Knott, Ragsdale, Shadix, Simpson, Traylor*** and ***Whitley*** are common to this cemetery still in use **(3) (8) (10) (39)**
Piney Wood	9 - NW	T19S, R10E, Sec 8	Piney Wood Church of Christ; also known as Wortham Cemetery; approximately 50 marked and 8 unmarked graves; first known interment: Mahaley F. ***Earnest*** (1827-1893); ***Bailey, Benefield, Bradley, Earnest, Hadley, Lynch, Meacham, Rice, Stewart*** and ***Wortham*** are found in this cemetery still in use **(4) (8) (20) (39)**
Pittman	146 - SE	T21S, R13E, Sec 8	see Springfield
Pittman	229 - SE	T21S, R13E, Sec 5	22 marked and 1 unmarked grave; first known interment: Martin Hughes ***Pittman*** (1786-1837); last known interment: W. T. ***Pittman*** (1880-1906); ***Davis*** and ***Weathers*** are also found in this cemetery **(6) (9) (39)**
Pleasant Grove	68 - SW	T20S, R11E, Sec 29	Pleasant Grove Baptist Church; a black cemetery of approximately 50 marked and 10 unmarked graves; first known interment: Lula Belle ***Callaway*** (1885-1960); ***Bailey, Burroughs, Heard, Lane, Marable, McClure*** and ***Minnifield*** are common to this active cemetery **(5) (8) (39)**
Pleasant Grove	115 - SW	T20S, R10E, Sec 35	a black cemetery of approximately 25 marked and 180 unmarked graves; first known interment: A. ***Trumble*** (1889-1895); ***Bailey, Billingsley, Davenport*** and ***Knight*** are found in this active cemetery **(5) (39)**
Pleasant Grove	125 - SE	T21S, R12E, Sec 19	Pleasant Grove Baptist Church established 1853; also known as Broughton Cemetery; approximately 450 graves; first known interment: Nancy ***Lewis*** (circa 1804-1872); ***Baldwin, Bassett, Birdsong, Bozeman, Brown, Cottle, Henry, Hodges, Landers, Marshall, McCarter, Mickle, Nixon, Nolen, Pullen, Sherrer, Staples, Tarver*** and ***Waldrep*** are common to this cemetery still in use **(2) (6) (9) (37) (39)**
Pleasant Grove	101 - SW	T22S, R10E, Sec 11	Pleasant Grove Baptist Church; approximately 120 marked and 290 unmarked graves; first known interment: Luda ***Taylor*** (1863-1895); ***Busbee, Culpepper, Flakes, Hines, Kirk, Lee, Patillo, Pool, Reese, Seymore, Staples, Weaver*** and ***Wilkes*** are common to this active black cemetery **(6) (37) (39)**
Pleasant Hill	55 - NW	T19S, R10E, Sec 20	Pleasant Hill Baptist Church; approximately 25 marked and 15 unmarked graves; first known interment: Maggie L. ***Wilson*** (1913-1970); this cemetery is still in use **(4) (8)**
Pleasant Hill	60 - NW	T19S, R10E, Sec 27	see Hopewell
Pleasant Hill	100 - SW	T22S, R10E, Sec 4	Pleasant Hill Methodist Church; approximately 250 graves; first known interment: Rassillas ***Anderson*** (1879-1885); ***Carlton, Clegg, Davis, Evans, Fables, Fuller, Harris, Kirk, McGill, Moncus, Mooty, Noel, Pursley, Shivers, Shockley, Smith, Stephens*** and ***Wood*** are common to this active cemetery **(6) (8) (39)**
Pleasant Hill	171 - NW	T19S, R10E, Sec 20	Pleasant Hill Church; also known as Oakie Woods Cemetery; approximately 50 marked and 50 unmarked graves; first known interment: Rose ***Dandley*** (1810-1915); ***Cumbie, Garrett, McLemore*** and ***Potts*** are common to this active cemetery **(4) (9) (39)**
Pleasant Hill	230 - SE	T20S, R12E, Sec 29	Pleasant Hill Baptist Church; also known as Old Pleasant Hill Cemetery; 9 marked and at least 50 unmarked graves; oldest marked grave: Elam M. ***Brumbeloe*** (1830-1878); last known interment: Lucinda Clementine ***Abbott*** (1845-1946); ***Boone*** and ***Norton*** are also found here **(5) (39)**
Pleasant Hill	275 - SW	T20S, R11E, Sec 14	
Poland	2 - NW	T18S, R10E, Sec 20	3 marked graves; known interments: Mary Elizabeth ***Poland*** (1868-1949), Daisy Viola ***Poland*** and Monterville Edward ***Poland*** (1873-1962) who founded the no-tobacco movement at Bethany College in 1915 **(3) (9) (10)**
Pollard Grave	231 - NE	T20S, R11E, Sec 1	the grave of Nancy ***Pollard*** (d. 1857) **(5) (9)**
Poor Farm	226 - SW	T20S, R11E, Sec 9	see Pauper Farm
Potash	232 - SE	T20S, R12E, Sec 13	Potash Church organized as a Church of God in 1942; former names of church: Evening Light Saints Church, United Pentecostal Church, Pentecostal Fire Baptist Church; approximately 425 graves; first known interment: Lottie M. ***Lipp*** (1885-1905); ***Anglin, Baldwin, Benefield, Bowen, Fincher, Freeman, Hale, Hester, Holloway, Lipp, McCormick, McDaniel, McDonald, McKee, Mitchell, Mulkey, Richardson, Robinson, Shaw, Smith, Spears, Striblin*** and ***Wood*** are common to this cemetery still in use **(2) (5) (39)**
Prospect	47 - NW	T19S, R13E, Sec 7	Prospect United Methodist Church; approximately 135 marked and 150 unmarked graves; first known interment: Vallie Modener ***Stevens*** (1896-1901); ***Bailey, Clay, Dalrymple, Daniel, Hale, Henderson, Huddleston, Knott, Moore, Parmer*** and ***Wilson*** are common to this cemetery still in use **(4) (9) (37) (39)**
Providence	45 - NE	T19S, R12E, Sec 3	Providence Baptist Church established 1853; approximately 800 marked and 348 unmarked graves; first known interment: infant ***Sumlin*** (d. 1856); ***Beck, Calhoun, Daniel, Dye, Fincher, Harris, Huddleston, Lovvorn, Moore, Prescott, Thompson*** and ***Yarbrough*** are common to this active cemetery **(4) (9) (10) (39)**
Radney Chapel	120 - SE	T22S, R11E, Sec 1	Radney Chapel United Methodist Church organized in late 1800's; at least 10 graves; first known interment: Joel T. ***Adamson*** (1872-1954); last known interment: Irene Heflin ***Fetner*** (1900-1984) **(2) (6) (9) (39)**
Randle	233 - NW	T18S, R10E, Sec 17	the graves of Gene ***Randle*** (1912-1979) and Rachel ***Randle*** (1913-?) **(3) (10)**
Randolph	149 - SE	T21S, R13E, Sec 32	Randolph Memory Gardens; an active cemetery with at least 2,200 interments **(39)**
Rice	234 - NE	T18S, R12E, Sec 23	7 marked graves, 6 with funeral markers; first known interment: William E. ***Rice*** (1854-1887); last known interment: Troy ***Rice*** (1921-1922); ***Cofield, Moore, Nolen, Norton*** and ***Stillwell*** are also found here **(3) (9)**
Rice-Cofield	28 - NW	T18S, R12E, Sec 18	see Old Smyrna
Richardson	202 - SE	T20S, R11E, Sec 36	see Hamrick-Richardson

Cemetery	Locale	Location	Church Affiliation and Remarks
Roanoke	136 - SE	T21S, R12E, Sec 35	Roanoke Baptist Church, constituted 1845; 44 marked and 8 unmarked graves; early interment: Elender McKnight ***Nixon*** (1799-1840); last known interment: Martha E. ***Disharoon*** (1823-1897); ***Adcock, Baker, Cook, Culbertson, Hutchens, Manley, Nixon*** and ***Tomlin*** are common to this cemetery **(2) (6 (8) (34) (39)**
Rockdale	235 - NW	T19S, R11E, Sec 9	approximately 10 unmarked graves; only known interment: Jane ***Gaston*** (d. 1895, age 76) **(4) (10)**
Rock Mills	150 - SE	T21S, R13E, Sec 29	Rock Mills Baptist Church; approximately 425 marked and 115 unmarked graves; first known interment: William ***Hill*** (1818-1887); ***Adamson, Albrights, Bailey, Breed, Burgess, Farr, Hand, Hendon, Jacks, Knight, Muldrew, Pitts, Sheppard, Towler*** and ***Yarbrough*** are common to this cemetery still in use **(35) (39)**
Rock Mills	155 - SE	T21S, R13E, Sec 27	see Wehadkee
Rock Mills New	156 - SE	T21S, R13E, Sec 27	Rock Mills First Baptist Church founded in 1883; first known interment: Bamma ***Bennett*** (1886-1887); this cemetery is still in use **(2) (6) (8)**
Rock Springs	134 - SE	T21S, R11E, Sec 1	Rock Springs Congregational Christian Church; approximately 325 graves; first known interment: Mary I. ***Heath*** (1788-1864); ***Adams, Anderson, Austin, Bailey, Benefield, Clark, Coleman, Dollar, Fincher, Florence, Harmon, Jackson, Owens*** and ***Waldrep*** are common to this cemetery still in use **(6) (8) (37) (39)**
Rock Stand	132 - SE	T21S, R12E, Sec 4	Rock Stand Congregational Christian Church organized in 1908; approximately 160 marked and 22 unmarked graves; first known interment: Mattie Pearl ***Allen*** (1911-1913); ***Adams, Adcock, Aikens, Allen, Bassett, Brewer, Carpenter, Hubbard, Kirby*** *and* ***Treadwell*** are common to this cemetery still in use **(2) (6) (37) (39)**
Rocky Branch	81 - NE	T19S, R12E, Sec 33	Rocky Branch Baptist Church, constituted in 1857; approximately 190 marked and 7 unmarked graves; first known interment: Janie Bob ***Tomlinson*** (1925-1938); ***Abbott, Bolt, Bradley, Crenshaw, Cummins, Denny, Fincher, Gross, Hester, Morris*** and ***Rollins*** are common to this cemetery still in use **(4) (8) (10) (23) (24) (39)**
Rocky Mount	127 - SE	T21S, R12E, Sec 18	Rocky Mount United Methodist Church; approximately 90 marked and 70 unmarked graves; first known interment: Jessie ***Tucker*** (1894-1916); ***Grier, Poole, Stitt*** and ***Watts*** are common to this cemetery **(6) (37)**
Rogers-Stewart	236 - NW	T19S, R10E, Sec 32	also called Old Prospect Church Cemetery; 5 marked and at least 20 unmarked graves; first known interment: Eunice ***White*** (1898-1899); last known interment: S.E. ***Stuart*** (1832-1915); ***Rogers*** is also present **(2) (37)**
Rumbleys Farm	247 - SE	T22S, R13E, Sec 11	or Turner Cemetery; the marked grave of J. W. ***Haynes*** (1821-1880) and approximately 15 unmarked graves; known interments: L. ***Turner*** (d. 1869, age 16), Clara ***Turner*** (1895-1896) and L. ***Ogdon*** (1876-1883) **(6) (9)**
Saint James	42 - NE	T18S, R13E, Sec 17	Saint James African Methodist Episcopal Church; approximately 50 marked and 89 unmarked graves; first known interment: B. ***O'Neal*** (1871-1929); ***Stephens*** and ***Thompson*** are common to this cemetery **(3) (9)**
Salem	178 - SE	T22S, R13E, Sec 5	also known as Old Salem Cemetery; Salem Primitive Baptist Church; 32 marked and approximately 25 unmarked graves; first known interment: Martha Elizabeth ***Arnett*** (b. & d. 1857); last known interment: John Jason ***Hearn*** (1834-1914); ***Cook, Head, Hendricks*** and ***Jordan*** are also found here **(6) (9) (39)**
Sellers	13 - NW	T18S, R10E, Sec 28	Sellers Family Cemetery; 16 marked and 15 unmarked graves; first known interment: Sarah ***Sellers*** (1808-1878); last known interment: Bercha ***Ball*** (1912-1981); ***Jordan*** and ***Lindley*** are also found here **(2) (3) (8) (39)**
Shake Rag	65 - NW	T20S, R11E, Sec 5	see Mount Pleasant
Shiloh	41 - NE	T18S, R13E, Sec 18	Shiloh Baptist Church, established in 1857; approximately 180 graves; first known interment: Bennie ***Johnson*** (1894-1923); ***Cosper, Kaylor, Noles, Saxon*** and ***Sewell*** are common to this cemetery still in use **(3) (8) (39)**
Shiloh	61 - NW	T19S, R10E, Sec 23	Shiloh Baptist Church; approximately 35 marked and 111 unmarked graves; first known interment: Stephen C. ***Danley*** (1887-1921); this cemetery is still in use **(4) (8)**
Sikes Grave	237 - NE	T19S, R12E, Sec 30	the grave of William W. ***Sikes***, Civil War soldier Co. E, 1st AL Cav. **(4) (10)**
Smith	48 - NE	T19S, R13E, Sec 7	6 unmarked graves; the family of David Murphy ***Smith*** **(4) (9)**
Smith-Harris	7 - NW	T19S, R10E, Sec 8	6 marked and anywhere from 150 to 200 unmarked graves; the mother and other family members of Governor William Henry ***Smith*** are buried here; first known interment: Daniel D. ***Harris*** (d. 1860) **(2) (4) (9) (10) (39)**
Smyrna	26 - NE	T18S, R11E, Sec 13	Smyrna Missionary Baptist Church constituted 1886; approximately 315 marked and 19 unmarked graves; first known interment: Mary Sophronia ***Williams*** (1893-1898); ***Albright, Bates, Brooks, Butler, Daniels, Kittle, Landers, McLeod, Nolen, Teague*** and ***Williams*** are common to this cemetery still in use **(3) (8) (10) (30) (39)**
Springfield	145 - SE	T21S, R13E, Sec 8	Springfield Baptist Church; approximately 170 marked and 8 unmarked graves; first known interment: John T. ***Seegar*** (1898-1910); Albright, ***Barsh, Daniel, Davis, Foster, Gay, Hendon, Morris, Pittman, Seeger, Stitt, Veal*** and ***Weathers*** are common to this active cemetery **(6) (8) (29) (39)**
Springfield	146 - SE	T21S, R13E, Sec 8	former site of Springfield Methodist Church; also known as Pittman Cemetery; 28 marked and 15 unmarked graves; first known interment: Nancy ***Cranford*** (d. 1908); last known interment: Nathan ***Pinckard*** (1909-1971); ***Clarke, Cunningham, Johnson, Pittman, Roberts*** and ***Scott*** are also common to this cemetery **(6) (14)**
Spruce-Young	238 - NW	T19S, R11E, Sec 22	at least 10 unmarked graves **(4)**
Stephens	239 - NW	T18S, R10E, Sec 19	3 marked and 2 unmarked graves; known interments: Isaac Franklin ***Stephens*** (1837-1863), Harris ***Stephens*** (1806-1864) and Mary ***Stephens*** (1811-1889); ***Daniell*** is also found in this small family cemetery **(3) (9) (39)**
Stevens	69 - SW	T20S, R11E, Sec 29	Stevens or Stephens Mission United Methodist Church; a black cemetery of approximately 15 marked and 10 unmarked graves; first known interment: Precious A. ***Scales*** (1947-1957); this cemetery is still in use **(5)**
Stevens/Sharman/Randle	151 - SE	T21S, R13E, Sec 33	31 marked and approximately 20 unmarked graves; first known interment: Elizabeth ***McPherson*** (1799-1854); last known interment: Almedia ***Wilson*** (1877-1959); ***Cole, Randle*** and ***Stevens*** are also found here **(6) (37)**
Stewart	20 - NW	T18S, R11E, Sec 32	the marked graves of Cyrus ***Stewart*** Jr. (1846-1921) and wife Mary (1858-1906) and 19 unmarked graves **(2)**
Swann-Hinton	113 - SW	T21S, R11E, Sec 8	8 graves; the family of William Andrew Jackson ***Swann*** and Mary Swann ***Hinton***; first known interment: W. H. ***Swann*** (1866-1886); last known interment: Karlton ***Swann*** (b. & d. 1905) **(6) (8) (39)**
Sweetwater	53 - SW	T20S, R10E, Sec 20	approximately 40 marked graves and 110 unmarked graves; first known interment: M. R. R. ***Mackey*** (1845-1852); last known interment: G. W. ***Morris*** (1837-1925); ***Bassett, Beaird, Bradford, Burch, Burdette, Formby, Freeman, Lambert, Mackey, Mitchell, Morris*** and ***Young*** are found in this cemetery **(5) (8) (39)**
Taylor	240 - NW	T19S, R11E, Sec 30	the graves of Pascal ***Taylor*** (d. circa 1882) and Mary ***Taylor*** (d. circa 1881, age 64) and 1 unmarked grave **(4)**
Taylor	241 - SW	T21S, R10E, Sec 23	3 marked and 10 unmarked graves; first known interment: Margart ***Taylor*** (d. 1890); last known interment: Josiah ***Taylor*** (d. 1895); the surname ***Johns*** is also present in this cemetery **(2) (10)**
Taylors Crossroads	140 - SE	T21S, R12E, Sec 2	Taylors Crossroads Church of Christ; approximately 120 graves; first known interment: M. E. ***Taylor*** (1841-1905); ***Allums, Barsh, Kirby, Manley, Prince*** and ***Taylor*** are common to this cemetery still in use **(5) (9) (39)**
Temple	27 - NW	T18S, R11E, Sec 15	former site of Temple Baptist Church; also known as Williams Cemetery; 4 graves; first known interment: Robert L. ***Williams*** (1872-1936); last known interment: Alice Williams ***Lipham*** (1898-1974) **(2) (3) (8) (10)**
Thomas	242 - SE	T22S, R12E, Sec 3	the grave of Ralph L. ***Thomas*** (1931-1977) **(6)**
Thompson	135 - SE	T21S, R12E, Sec 35	see Booker Hill
Tomlinson-Crouch	243 - NE	T19S, R12E, Sec 28	3 graves; first known interment: Sgt Daniel Webster ***Tomlinson*** (1817-1863); last known interment: Catherine Jane Robertson ***Tomlinson*** (d. 1898, age 82) **(4) (10)**
Traylor	244 - NE	T18S, R12E, Sec 21	the graves of 2 ***Traylor*** infants; now destroyed **(3) (10)**

Cemetery	Locale	Location	Church Affiliation and Remarks
Traylor	245 - NE	T19S, R12E, Sec 18	8 marked and 7 unmarked graves; the family of Washington and Araminta "Mintie" (Gosdin) ***Traylor***; first known interment: infant ***Traylor*** (d. 1894); last known interment: Mintie ***Traylor*** (1858-1926) **(4) (9) (39)**
Traylor Grave	246 - NE	T19, R12E, Sec 19	the grave of infant Joyce Marie ***Traylor***, daughter of Mr. and Mrs. Curtis Traylor, is known to be here **(4)**
Turner	247 - SE	T22S, R13E, Sec 11	see Rumbleys Farm
Union	3 - NW	T19S, R10E, Sec 8	see Wesley Chapel
Union	23 - NW	T18S, R11E, Sec 34	Union Baptist Church constituted 1854; at least 600 marked and 164 unmarked graves; first known interment: Tom ***Stewart*** (d. 1854); ***Abrams, Adams, Akins, Butler, Camp, Cofield, Craft, Crews, Davis, French, Hadley, Haynes, Johnson, Johnston, Lipham, Mathews, Meacham, Norred, Pauley, Reaves, Satterwhite, Stewart, Wiggins, Wilder*** and ***Wortham*** are common to this cemetery still in use **(8) (10) (39)**
Union Chapel	86 - NW	T20S, R11E, Sec 3	Union Chapel United Methodist Church; a black cemetery of approximately 60 marked and 80 unmarked graves; first known interment: Harold ***Walker*** (b. & d. 1852); ***Roundtree*** and ***Walker*** are common here **(5) (9)**
Union Hill	126 - SE	T21S, R12E, Sec 16	Union Hill Baptist Church, founded 1852; also known as Footpad Cemetery; approximately 190 marked and 128 unmarked graves; first known interment: Cynthia J. ***Stallings*** (1865-1867); ***Bailey, Bassett, Birdsong, Browning, Kilgore, Rice, Stallings*** and ***Workman*** are common to this active cemetery **(2) (6) (9) (37) (39)**
Union Hill	248 - NE	T19S, R12E, Sec 8	Union Hill Baptist Church; only known interment: Jasper ***Jackson*** (1917-1982) **(4)**
Union Hill	249 - NE	T19S, R12E, Sec 26	the unmarked graves of Robert ***Grier***, George ***Grier***, Lizzie Grier ***Holtzclaw***, Arthur ***Grier*** (1887-1937) and A. J. ***Grier*** (1923-1928) are found in this small cemetery no longer in use **(4)**
Union Hill	250 - NW	T18S, R10E, Sec 35	Union Hill Congregational Methodist Church; approximately 400 marked and 69 unmarked graves; first known interment: Betsey ***Lindley*** (d. 1879); ***Bolt, Craft, Daniel, Fowler, Gray, Hill, Huddleston, Key, Lindley, Lipham, Maddox, Mize, New*** and ***Sellers*** are common to this cemetery still in use **(2) (3) (8) (10) (39)**
Valley Grove	10 - NW	T18S, R10E, Sec 36	Valley Grove Primitive Baptist Church founded circa 1870, no longer active; approximately 350 marked and 206 unmarked graves; first known interment: Lydia ***Satterwhite*** (1861-1883); ***Creed, Fowler, Haynes, Hill, Holmes, Lipham, Rice, Williamson*** and ***Yarbrough*** are common to this active cemetery **(2) (3) (8) (10) (39)**
Wadley City	161 - SW	T22S, R10E, Sec 11	first known as Mrs. Elliott's Graveyard; the name changed to Wadley City Cemetery after 1907; over 660 graves; first known interment: A. C. ***Barron*** (1854-1856); ***Bailey, Barton, Cardwell, Carlton, Cash, Cotney, Culpepper, Denney, Elliott, Freeman, Fuller, Gay, Green, Harris, Hearn, Hodge, Jackson, Kirk, McGill, Motley, Nix, Pearson, Perry, Radney, Rice, Roberts, Seymour, Smith, Stephens, Thompson, Welch, Wilkins*** and ***Wood*** are common to this active cemetery **(6) (8) (10) (39)**
Walls-Pollard	78 - SE	T20S, R11E, Sec 24	10 marked and 7 unmarked graves; first known interment: infant son of J. M. and M. E. ***Pollard*** (b. & d. 1864); last known interment: J. M. ***Pollard*** (1845-1933); ***White*** and ***Walls*** are also found in this cemetery **(5) (24) (39)**
Waters	251 - NW	T18S, R11E, Sec 31	approximately 60 graves with only 1 marked; John Robert Larkin ***Waters*** (1866-1895) is found here **(2) (37)**
Weathers	252 - SE	T20S, R12E, Sec 35	at least 50 unmarked graves; known interments: infant son of J. and T. ***Pitman*** (d. 1887), Isham ***Weathers*** (d. 1863, age 93) who was a War of 1812 veteran and early settler and Mary ***Weather*** (1783-?) **(5) (39)**
Wedowee Masonic	253 - NW	T20S, R11E, Sec 3	approximately 900 marked and 200 unmarked graves; first known interment: Masonic benefactor Archibald ***Sawyer*** (1790-1853); early Randolph County historian J. M. K. ***Guinn*** (1835-1903) is buried here; ***Austin, Barton, Benefield,, Bennett, Bonner, Burns, Carpenter, Clifton, Dodson, Enloe, Fincher, Ford, Hanson, Huckeba, Hunter, Kerr, Kirby, Lee, Mitchell, Murphy, Nix, Parker, Pate, Perry, Robertson, Swann, Tennant, Traylor, Walker, Weathers, Whaley, Williams, Williamson, Wright, Yates*** and ***Young*** are common to this cemetery still in use **(5) (8) (39)**
Wehadkee	144 - SE	T21S, R13E, Sec 6	Wehadkee Missionary Baptist Church; approximately 70 marked and 108 unmarked graves; first known interment: Arretus ***Andrews*** (1885-1903); this cemetery is still in use **(6)**
Wehadkee	155 - SE	T21S, R13E, Sec 27	Wehadkee Primitive Baptist Church constituted 1835, disbanded 1995 after building burned; also known as Rock Mills Cemetery; approximately 60 marked and 175 unmarked graves; oldest marked grave: Rebecca ***Burk*** (1777-1850); ***Bennett, Brown, Foster, Hall, Harper, Hendon, Knight, Owens, Pitts, Prather, Shepard, Towler, Yarbrough*** and ***Yates*** are common to this cemetery still in use **(2) (6) (8) (36)**
Welcome Home	139 - SE	T21S, R12E, Sec 14	Welcome Home Baptist Church; approximately 60 marked and 2 unmarked graves; first known interment: Allen L. ***Overton*** (1914-1956); ***Adkins*** and ***Brown*** are also common to this cemetery still in use **(6) (9) (37)**
Wesleys Chapel	3 - NW	T19S, R10E, Sec 8	Wesleys or Wesley Chapel Cemetery; also known as Union Congregational Christian Church; approximately 200 grave; first known interment: Kinnie ***Hollingsworth*** (1850-1861); ***Baker, Bean, Boggs, Brooks, Cofield, Davis, Foster, Maddox, McDaniel, Morrison, Neal*** and ***Smith*** are common to this active cemetery **(2) (39)**
West Napoleon	94 - NE	T19S, R12E, Sec 35	West Napoleon Church of Christ; approximately 275 graves; first known interment: J. Tim ***Wood*** (1872-1882); ***Bailey, Bowen, Brown, Burson, Earnest, Fincher, Harris, Henley, Hester, Laney, Langley, Moore, Nichols, Prince, Shaw, Smith, Ward*** and ***Wilson*** are common to this active cemetery **(4) (8) (39)**
Whites Chapel	131 - SE	T21S, R12E, Sec 10	Whites Chapel Methodist Church; approximately 220 marked and 10 unmarked graves; first known interment: James Oliver ***Weathers*** (1876-1911); ***Abrams, Adcock, Bailey, Beverly, Bowman, Brewer, Burdette, Johnson, Kirby, Mitchell, Ussery*** and ***Weathers*** are common to this cemetery still in use **(6) (9) (37) (39)**
Wildcat Creek	88 - SW	T20S, R11E, Sec 22	see Mount Pisgah
Williams	27 - NW	T18S, R11E, Sec 15	see Temple
Wilson	254 - NE	T20S, R12E, Sec 4	the marked graves of William Walker ***Wilson*** (1802-1888) and wives, Winnifred B. Scott ***Wilson*** (1814-1854) and Julia Ann Mitchum Coker ***Wilson*** (dates unknown) are found in this small cemetery **(5) (9) (10) (39)**
Wood	118 - SE	T22S, R12E, Sec 4	Willis Wood Family Cemetery; 5 marked and at least 13 unmarked graves; first known interment: Willis ***Wood*** (1803-1846) who served as county commissioner, sheriff, tax assessor and tax collector; last known interment: Eliza Hall Wood ***Haynes*** (1833-1897); ***Truett*** is also found here **(6) (9) (28)**
Wood	226 - SW	T20S, R11E, Sec 9	see Pauper Farm
Wood-Simmons	90 - SE	T20S, R12E, Sec 13	the marked graves of Clem ***Simons*** (no dates), Leolar ***Simons*** (1874-1919), Georgia A. ***Wood*** (1850-1918) and John T. ***Wood*** (1846-1915) are found in this cemetery, along with 10 unmarked graves **(5) (8) (39)**
Wortham	9 - NW	T19S, R10E, Sec 8	see Piney Wood
Wright-Childers	255 - NW	T18S, R10E, Sec 22	approximately 12 graves with 1 marked; J. D. ***Wright*** (1868-1881) **(2)**
Wright-Rooks	256 - NW	T19S, R11E, Sec 17	approximately unmarked 45 graves and the marked graves of John ***Rooks*** (1806-1880), William Williamson ***Wright*** (1815-1895) and Virginnie E. ***Wright*** (1869-1914) are found in this small cemetery **(2) (39)**
Yancey	257 - NE	T19S, R13E, Sec 8	thought to be 2 children of William ***Yancey*** **(4)**
Zion	167 - NW	T18S, R10E, Sec 35	Zion Church
Zion	258 - NE	T19S, R12E, Sec 17	Zion Baptist Church, constituted 1867; approximately 395 marked and 50 unmarked graves; first known interment: W. J. ***Anderson*** (d. 1880); there is a map of the graves inside the church; ***Abbott, Anderson, Barganier, Beddingfield, Benefield, Calhoun, Chaffin, Chase, Daniel, Frost, Hester, Lovvorn, McCain, McCarley, Poole, Strain, Strickland*** and ***Traylor*** are common to this active cemetery **(2) (4) (8) (10) (37) (39)**

Cemetery	Locale	Location	Church Affiliation and Remarks
Zion Rest	73 - NE	T19S, R11E, Sec 25	Zion Rest Baptist Church; first known interment: Lewis ***Hicks*** (1859-1902); an active cemetery **(2) (4) (8) (10)**
Zions Rest	130 - SE	T21S, R12E, Sec 10	Zions Rest Primitive Baptist Church; approximately 130 marked and 85 unmarked graves; first known interment: Louvenia ***Bailey*** (1861-1862); ***Adams, Allen, Bailey, Barsh, Benefield, Cliett, Cook, Gunn, Harman, Kelly, Kirby, Poore*** and ***Taylor*** are surnames common to this cemetery still in use **(6) (9) (37) (39)**

Cemeteries of Unknown Name

Cemetery	Locale	Location	Church Affiliation and Remarks
Unknown	19 - NW	T18S, R10E, Sec 36	approximately 5 unmarked graves **(3)**
Unknown	56 - NW	T19S, R10E, Sec 28	
Unknown	103 - SW	T22S, R10E, Sec 4	
Unknown	148 - SE	T21S, R13E, Sec 32	
Unknown	175 -SW	T21S, R11E, Sec 7	
Unknown	180 - SW	T21S, R12E, Sec 19	
Unknown	259 - NW	T18S, R11E, Sec 27	no evidence of graves remains **(3)**
Unknown	260 - NW	T18S, R11E, Sec 32	no evidence of graves remains **(3)**
Unknown	261 - NE	T18S, R12E, Sec 35	no evidence of graves remains **(3)**
Unknown	262 - NE	T18S, R12E, Sec 36	6 graves marked with rocks **(3)**
Unknown	263 - NW	T19S, R10E, Sec 1	at least 2 graves **(4)**
Unknown	265 - NW	T19S, R11E, Sec 6	at least 10 unmarked graves **(4)**
Unknown	266 - NW	T19S, R11E, Sec 21	destroyed in the 1980s when a road was built **(4)**
Unknown	267 - NW	T19S, R11E, Sec 31	no evidence of graves remains **(4)**
Unknown	268 - NE	T19S, R12E, Sec 21	at least 2 unmarked graves **(4)**
Unknown	269 - NW	T20S, R11E, Sec 6	no evidence of graves remains **(5)**
Unknown	270 - SW	T20S, R11E, Sec 19	no evidence of graves remains **(5)**
Unknown	271 - SW	T21S, R11E, Sec 6	approximately 10 graves marked with rocks **(6)**
Unknown	276 - NW	T18S, R10E, Sec 19	
Unknown	277 - NE	T19S, R12E, Sec 33	

Cemeteries of Uncertain Location

Cemetery	Locale	Location	Church Affiliation and Remarks
Ambrose	not plotted	Roanoke	the graves of James B.C. ***Ambrose*** (1840-1923) and Nancy L. Pratt ***Ambrose*** (no dates) **(39)**
Boyd	not plotted	T19S, R10E	Boyd Family Cemetery; as many as 12 graves including Robert Alexander ***Boyd*** (1811-1870); now covered by the backwater of the Little Tallapoosa **(37)**
Bradley	not plotted	T19S, R10E, Sec 35	a destroyed cemetery **(37)**
Burns Mill	not plotted	T20S, R12E, Sec 6	near Burns Lake
Cedron	not plotted	T18S, R11E, Sec 8 or 17	Cedron Baptist Chruch
Cofield	not plotted	near Fullers Crossroads	the family of Franklin ***Cofield***; approximately 5 graves in this cemetery no longer in use **(2)**
Falkner	not plotted	unknown	the graves of Monroe ***Bean*** (1852-?), Francis Burdett ***Falkner*** (1813-?) and Wilson ***Falkner*** (1810-1872) **(39)**
Garrett	not plotted	Bacon Level	Charles ***Garrett*** (1828-?), Elizabeth ***Garrett*** (1794-1869) and Jesse ***Garrett*** (1790-1861) are found here **(39)**
Good Hope	not plotted	Graham	Good Hope Baptist Church; 10 graves; first known interment: William Newton ***Kaylor*** (1854-1859); last known interment: Daniel ***Kaylor*** (1828-1908); ***Davidson, Laney*** and ***Mitchell*** are also found here **(39)**
Haynie	not plotted	T18S, R10E, Sec 32	approximately 20 unmarked graves **(2)**
Hearn	not plotted	unknown	the gravesite of Asa ***Hearn*** **(39)**
Hurricane	not plotted	unknown	the grave of Andrew Hamilton ***O'Harrow***, Jr. (1816-1860) **(39)**
Joiner	not plotted	Woodland	recent interments of 3 members of the ***Joiner*** family **(39)**
Knights	not plotted	Roanoke	the grave of Lula Mae Edmondson ***Sheppard*** (1917-2007) is known to be found here **(39)**
Lawler	not plotted	T18S, R12E, Sec 13	near Old Shiloh Cemetery; no marked graves remain; known interments: Levi and Rachel ***Lawler*** **(3)**
Lipp	not plotted	T20S, R13E, Sec 34	in Wehadkee area near post office; this cemetery destroyed for farming **(5)**
Marable-Daniel	not plotted	Wedowee	an active cemetery **(39)**
McCormick	not plotted	T20S, R10E, Sec 7	11 unmarked graves of the James and Eliza Ann ***McCormick*** family; moved to Lineville City Cemetery in 1977 because of Lake Harris Dam project **(2) (5) (8)**
McKee	not plotted	Rockdale	the graves of Jacob ***McKee*** (1781-1864) and Mary ***McKee*** (1795-?) **(39)**
McPherson	not plotted	Rock Mills	Elijah ***McPherson*** (1809-1852) is found here **(39)**
Mize	not plotted	west of Milner in T18S, R10E, Sec 33	12 graves; first known interment: Elizabeth ***Lindley*** (1830-1906); last known interment: C. M. ***Mize*** (d. 1968); ***Sellers*** is also found here **(19)**
Moore	not plotted	Wedowee	the gravesite of Nathaniel Wiley ***Moore*** (1814-1875) **(39)**
Mountain Springs	not plotted	County Road 128 in Wadley	Lydia Delilah ***Rather*** (1957-2004) is known to be buried here **(39)**
New Lee	not plotted	Rock Mills	
Old Cedric	not plotted	Roanoke	the graves of Joseph ***Ruston*** (1810-1868) and Martha J. Lorance ***Ruston*** (1821-1894) are found here **(39)**

Cemeteries of Uncertain Location (Continued)

Cemetery	Locale	Location	Church Affiliation and Remarks
Rushton	not plotted	unknown	the grave of Martha J. ***Rushton*** (1821-1891) **(39)**
Sherman	274 - NW	T19S, R10E, Sec 8	the grave of Newton ***Sherman*** (1847-1863) **(37)**
Twin Cedars	not plotted	unknown	Anne ***Rutledge*** (1928-1994) and David Lofton ***Rutledge*** (1924-2007) are found here **(39)**
Unknown	not plotted	T18S, R10E, Sec 36	4-6 unmarked graves thought to be of the ***Higgins*** family **(37)**
Woodland	not plotted	Woodland	Woodland First Congregational Methodist Church Cemetery; 10 marked graves dating from 1995 **(37) (39)**

Sources

1. Franklin, Lisa. *Tracking Your Roots.* 14 November 1997. <http://members.aol.com/GenWebLisa/randolphcem.htm>.
2. *The Heritage of Randolph County, Alabama, Volume 56.* Clanton, Alabama: Heritage Publishing Consultants, Inc., 1998.
3. Herren, Dianne Smith. *Randolph County, Alabama Cemetery Listings, Volume 1, Township 18.* Woodland, Alabama: Southern Roots, 1991.
4. Herren, Dianne Smith. *Randolph County, Alabama Cemetery Listings, Volume 2, Township 19.* Woodland, Alabama: Southern Roots, 1992.
5. Herren, Dianne Smith. *Randolph County, Alabama Cemetery Listings, Volume 3, Township 20.* Woodland, Alabama: Southern Roots, 1993.
6. Herren Dianne Smith. *Randolph County, Alabama Cemetery Listings, Volume 4, Townships 20 & 21.* Woodland, Alabama: Southern Roots, 1994.
7. Herren, Dianne Smith. *Cedarwood Cemetery, Roanoke, Alabama.* Woodland, Alabama: Southern Roots, 1991.
8. *Randolph County Cemetery Census, Vol 1.* Randolph County, Alabama: Randolph County Historical Society, 1990.
9. *Randolph County Cemetery Census, Vol. II.* Randolph County, Alabama: Randolph County Historical Society, 1990.
10. Herren, Dianne Smith. *Randolph County, Alabama Church and Cemetery Histories.* Woodland, Alabama: Southern Roots, 1990.
11. Mostellar, Kathryn Stewart. *History of Midway United Methodist Church.* Huguley, Alabama: Cedarland Publishers, 1991.
12. Word, Mary Florence Arthur. *Big Springs, A History of a Church and a Community.* LaGrange, Georgia: Family Tree, 1986.
13. McDonald, Dorman Laurez. *Ancestor Trails to Georgia and Alabama.* LaGrange, Georgia: Family Tree, 1987.
14. Personal correspondence with Jesse G. Cunningham of Chestertown, Maryland.
15. Personal correspondence from Chance Brown.
16. *Settlers of Northeast Alabama.* Vol. 13, No. 2. Gadsden, Alabama: Northeast Alabama Genealogical Society, October, 1974.
17. *Settlers of Northeast Alabama*. Vol. 13, No. 3.Gadsden, Alabama: Northeast Alabama Genealogical Society, January, 1975.
18. *Settlers of Northeast Alabama.* Vol. 13, No. 4. Gadsden, Alabama: Northeast Alabama Genealogical Society, April, 1975.
19. *Settlers of Northeast Alabama.* Vol. 14, No. 1. Gadsden, Alabama: Northeast Alabama Genealogical Society, July, 1975.
20. *Settlers of Northeast Alabama.* Vol. 14, No. 2. Gadsden, Alabama: Northeast Alabama Genealogical Society, October, 1975.
21. *Settlers of Northeast Alabama.* Vol. 14, No. 3. Gadsden, Alabama: Northeast Alabama Genealogical Society, January, 1976.
22. *Settlers of Northeast Alabama.* Vol. 26, No. 3. Gadsden, Alabama: Northeast Alabama Genealogical Society, January, 1988.
23. Herren Dianne Smith. (ed.,) *Randolph County, Alabama Roots.* Vol. 1, No. 1. Woodland, Alabama: The Editor, February, 1990.
24. Herren Dianne Smith. (ed.,) *Randolph County, Alabama Roots.* Vol. 1, No. 2. Woodland, Alabama: The Editor, May, 1990.
25. Herren Dianne Smith. (ed.,) *Randolph County, Alabama Roots.* Vol. 1, No. 3. Woodland, Alabama: The Editor, August, 1990.
26. Herren Dianne Smith. (ed.,) *Randolph County, Alabama Roots.* Vol. 1, No. 4. Woodland, Alabama: The Editor, November, 1990.
27. Herren Dianne Smith. (ed.,) *Randolph County, Alabama Roots.* Vol. 2, No. 1. Woodland, Alabama: The Editor, February, 1991.
28. Herren Dianne Smith. (ed.,) *Randolph County, Alabama Roots.* Vol. 2, No. 2. Woodland, Alabama: The Editor, May, 1991.
29. Herren Dianne Smith. (ed.,) *Randolph County, Alabama Roots.* Vol. 3, No. 1. Woodland, Alabama: The Editor, February, 1992.
30. Herren Dianne Smith. (ed.,) *Randolph County, Alabama Roots.* Vol. 3, No. 3. Woodland, Alabama: The Editor, August, 1993.
31. Herren Dianne Smith. (ed.,) *Randolph County, Alabama Roots.* Vol. 4, No. 1. Woodland, Alabama: The Editor, February, 1993.
32. Herren Dianne Smith. (ed.,) *Randolph County, Alabama Roots.* Vol. 4, No. 2. Woodland, Alabama: The Editor, May, 1993.
33. Herren Dianne Smith. (ed.,) *Randolph County, Alabama Roots*. Vol. 4, No. 4. Woodland, Alabama: The Editor, November, 1993.
34. Herren Dianne Smith. (ed.,) *Randolph County, Alabama Roots.* Vol. 6, No. 1. Woodland, Alabama: The Editor, February, 1995.
35. *Rock Mills Cemetery.* a census compiled by Dianne S. Herren, 1990, an unpublished manuscript reproduced by the Birmingham Public Library.
36. *Wehadkee Primitive Baptist Church Cemetery.* a census compiled by Dianne S. Herren, 1990, an unpublished manuscript reproduced by the Birmingham Public Library.
37. USGenWeb Archives. Randolph County, Alabama. 30 October 2012. <ftp://ftp.rootsweb.com/pub/usgenweb/al/randolph/cemeteries/>.
38. Personal correspondence with Mark L. Buckley of Guntersville, Alabama.
39. *Randolph County Cemeteries*. 26 April 2016. <http://www.findagrave.com>.
40. *The Political Graveyard, Randolph County, Alabama*. 12 June 2007. <http://politicalgraveyard.com/geo/AL/RA.html#RDV0R2EF6>.

* Grateful appreciation to Elisabeth Green Streeter of Madison, Alabama for her compilation of sources 3-13.

Numerical List of Cemeteries

1. Center West	11. New Home	22. Old Cool Springs	32. Antioch	42. Saint James
2. Poland	12. Mandys Chapel	23. Union	33. Butlers	43. Johnson
3. Union	13. Sellers	24. Jordan Chapel	33. Lovvorns Hill	43. Old Shiloh
3. Wesleys Chapel	14. Corinth	25. Cool Springs	33. Mount Gilead	44. Herrens Grove
4. Foster	15. Corinth	26. Smyrna	34. Mount Carmel	45. Providence
5. Fowler	16. Pilgrims Rest	27. Temple	35. Brooks	46. Daniel-McDow
6. McClung-Hill	17. Flint Hill	27. Williams	36. Pine Hill	47. Prospect
7. Smith-Harris	17. Morrisons Chapel	28. Old Smyrna	37. Gold Ridge	48. Smith
8. Oak Ridge	18. Oak Grove	28. Rice-Cofield	38. Old Gold Ridge	49. Bethel East
9. Piney Wood	19. Unknown	29. McLeod	39. Bethlehem Campground	50. Moore
9. Wortham	20. Stewart	30. Pine Hill	40. Bethena	51. Christiana
10. Valley Grove	21. Levens Chapel	31. Harmony	41. Shiloh	52. Dinglers Chapel

Numerical List of Cemeteries (Continued)

53. Sweetwater
54. Liberty
55. Pleasant Hill
56. Unknown
57. Mount Prospect
57. Ophelia
58. Auslins Chapel
59. McInnish
60. Hopewell
60. Pleasant Hill
61. Shiloh
62. Bethel West
63. Perryman
64. McBurnett
65. Mount Pleasant
65. Shake Rag
66. Boozer
66. Black-Boozer
67. Mount Grove
68. Pleasant Grove
69. Stevens
70. Midway
71. Old Wedowee
72. Ava
73. Zion Rest
74. Liberty Grove
75. Bear Creek
76. Noonday
77. Greens Chapel
78. Walls-Pollard
79. Friendship
80. Burkes Chapel
81. Rocky Branch
82. Oak Grove
83. Old Rocky Branch
84. Haywood
85. Barton
86. Union Chapel
87. Antioch
88. Mount Pisgah
88. Wildcat Creek
89. Highway
90. Wood-Simmons
91. Big Springs
92. Beulah
92. Hillabahatchee
93. East Napoleon
94. West Napoleon
95. Liberty East
96. Flat Rock
97. Gray Hill
98. Mount Carmel
99. New Hope West
100. Pleasant Hill
101. Unknown
102. Concord
102. Concord
103. Unknown
104. Antioch
105. Forrester's Chapel
106. Corinth
107. Fisher
108. Pine Grove
109. Macedonia
110. Bethlehem
111. Malone
112. Knight
113. Swann-Hinton
114. Gay
115. Pleasant Grove
116. Pine Flat
117. Mount Bethel
118. Wood
119. Mount Zion
120. Radney Chapel
121. Old Providence
122. Mount Olive
123. Mount Pisgah
124. Friendship
125. Broughton
125. Pleasant Grove
126. Footpad
126. Union Hill
127. Rocky Mount
128. Dollar-Jeter
129. Kidd
130. Zions Rest
131. Whites Chapel
132. Rock Stand
133. Canaan
134. Rock Springs
135. Booker Hill
135. Thompson
136. Roanoke
137. Cedarwood
137. Old Roanoke
138. Brown
138. East Roanoke
139. Welcome Home
140. Taylors Crossroads
141. Lebanon
142. Macedonia
143. Center Chapel
144. Wehadkee
145. Springfield
146. Pittman
146. Springfield
147. Forest Home
148. Unknown
149. Randolph
150. Rock Mills
151.Stevens/Sharman/Randle
152. Brown
153. Old Lee
154. Lee
155. Rock Mills
155. Wehadkee
156. Rock Mills New
157. Bacon Level
157. Fellowship
158. Bethany Lime
159. Paran
160. County Line
161. Mrs. Elliots Graveyard
161. Wadley City
162. High Pine
163. Peace and Goodwill
164. Lanes Chapel
165. Friendship
166. Liberty West
166. Louina
167. Zion
168. Key
169. Cavers Grove
170. McKeen
171. Pleasant Hill
172. Highway Ridge
173. Midway Fellowship
174. Calvary
175. Unknown
176. Phillips
177. Liles-Gladney
178. Salem
179. Broughton Grave
180. Almond Church
181. Abbott
182. Arnold
183. Ayres
184. Ball/Bald
185. Bean/Faulkner
186. Benefield
187. Benton
188. Bowen
189. Bradley-Holloway
190. Brannon
191. Burden
192. Burgess/Kirby
193. Caffey/Coffey
194. Chaffin
195. Cofield-Camp
196. Cooley
197. Crockett/Stewart
198. Crouch
199. Daniel
200. Galilee
201. Greene
202. Hamrick-Richardson
202. Richardson
203. Hand Grave
204. Hanging Tree
205. Hargett
206. Heflin
207. High Shoals
208. Hornsby
209. Indian Burial Ground
210. Indian Grave
211. Indian Graves
212. Kelley-Bradley
213. Landers
214. Mackmanous
215. Linville
216. Martin-Hill
216. Nunn
217. McClendon
218. McClung
219. Mitchell Grave
220. Moncus
221. Moonfield
222. Moore Grave
223. Nix
224. Old Bailey
224. Old Wedowee City
225. Parmer Grave
226. Pauper Farm
226. Poor Farm
226. Wood
227. Perryman
228. Pike
229. Pittman
230. Pleasant Hill
231. Pollard Grave
232. Potash
233. Randle
234. Rice
235. Rockdale
236. Rogers-Stewart
236. Old Prospect
237. Sikes Grave
238. Spruce-Young
239. Stephens
240. Taylor
241. Taylor
242. Thomas
243. Tomlinson-Crouch
244. Traylor
245. Traylor
246. Traylor Grave
247. Rumbleys Farm
247. Turner
248. Union Hill
249. Union Hill
250. Union Hill
251. Waters
252. Weathers
253. Wedowee Masonic
254. Wilson
255. Wright-Childers
256. Wright-Rooks
257. Yancey
258. Zion
259. Unknown
260. Unknown
261. Unknown
262. Unknown
263. Unknown
264. Marietta Field
265. Unknown
266. Unknown
267. Unknown
268. Unknown
269. Unknown
270. Unknown
271. Unknown
272. Iduma
273. Noel
274. Sherman Grave
275. Pleasant Hill
276. Unknown
277. Unknown

RUSSELL COUNTY

Legend

- 32 Cemetery of known name and location
- 98 Cemetery of unknown name
- 122 Cemetery of uncertain location
- County seat
- City, town or village

Produced by the Dept. of Geography
College of Arts and Sciences
The University of Alabama

Cemetery	Locale	Location	Church Affiliation and Remarks
Abbott	181 - NE	T19S, R12E, Sec 29	2 unmarked graves **(4)**
Almond	180 - SW	T21S, R10E, Sec 32	Almond United Methodist Church; approximately 140 marked and 65 unmarked graves; first known interment: John T. ***Seymour*** (1824-1869); ***Clardy, Dewberry, Hodge, Kidd, Linch, Lynch, McGill, Perry, Stewart, Stone, Tidwell*** and ***Wilkinson*** are surnames commonly found in this cemetery still in use **(6) (8) (37) (39)**
Antioch	32 - NE	T18S, R11E, Sec 25	Antioch Baptist Church, organized 1877, moved to current location 1889; approximately 170 marked and 35 unmarked graves; first known interment: Mattie Willoughby ***King*** (1866-1891); ***Camp, Lovvorn, McKee, Morrow, Reaves, Thompson*** and ***Williams*** are common to this cemetery still in use **(3) (9) (10) (32) (39)**
Antioch	87 - NW	T20S, R11E, Sec 3	Antioch Baptist Church; a black cemetery of approx. 50 marked and 20 unmarked graves; first known interment: Gansie J. ***Smith*** (1904-1942); ***Bell, Harris*** and ***Lane*** are common to this active cemetery **(5) (8)**
Antioch	104 - SW	T21S, R10E, Sec 33	approximately 55 marked and 70 unmarked graves; first known interment: J. W. ***Perry*** (1818-1852); last known interment: Lula H. ***Marshall*** (1887-1972); ***Alford, Boyd, Brown, Easterwood, Estes, Gray, Hodge, Hunter, Kidd, Liles, Marshall, Perry, Stone*** and ***Tidwell*** are common to this cemetery **(6) (8) (16) (25)**
Arnold	182 - NW	T18S, R11E, Sec 26	the marked grave of Soloman ***Arnold*** (1795-1871) as well as 10-12 unmarked graves **(3) (9) (10)**
Auslins Chapel	58 - SW	T20S, R10E, Sec 15	Auslins Chapel Methodist Church; approximately 140 marked and 130 unmarked graves; first known interment: Eldon "Flint" ***Mitchell*** (1800-186?); ***Baker, Bradley, Clifton, Cummings, Edmondson, Miles, Mitchell, Strickland*** and ***Weldon*** are common to this cemetery not used since the 1960's **(5) (8) (11) (17) (39)**
Ava	72 - NW	T19S, R11E, Sec 27	Ava Methodist Church; approximately 225 graves; first known interment: Permelia Dial ***Bolt*** (1810-1876); ***Bates, Calhoun, Campbell, Cofield, Foster, French, Kerr, Mattox, McCain, McManus, Messer, Moore, Parker, Sikes, Smith, Stevens*** and ***Wright*** are surnames common to this active cemetery **(4) (22) (37) (39)**
Ayres	183 - NW	T18S, R11E, Sec 19	approximately 15 graves, including the grave of Henry Baker ***Ayres*** (1849-1890) who was one of the county's first teachers; ***Keller*** and ***Waters*** are also known to be found in this inactive cemetery **(2) (3) (8) (10) (39)**
Bacon Level	157 - SE	T22S, R13E, Sec 10	see Fellowship
Ball-Bald	184 - NW	T19S, R11E, Sec 27	2 unmarked graves thought to be from the ***Ball*** or ***Bald*** family dating from the 1800's **(4)**
Barton	85 - SE	T20S, R12E, Sec 10	the graves of J. C. ***Barton*** (1848-1918) and Mary ***Barton*** (1846-1918) **(2)**
Bean-Faulkner	185 - NW	T19S, R10E, Sec 34	54 unmarked graves and approximately 30 marked graves; Wilson ***Faulkner*** (1810-1872) an early Randolph County sheriff is buried here; ***Bean, Wiley*** and ***Winston*** are found in this inactive cemetery **(2) (4) (9) (10)**
Bear Creek	75 - NE	T19S, R12E, Sec 16	Bear Creek United Methodist Church, organized in 1852; approximately 220 marked and 58 unmarked graves; first known interment Leona ***Cline*** (d. 1860); ***Bass, Burgess, Capehart, Fincher, Green, Haynes, Lee, Lovvorn, Lowe, McManus, Rampy, Sears, Shelton, Stewart, Traylor, Walden*** and ***Yates*** are common to this active cemetery **(2) (4) (8) (10) (39)**
Benefield	186 - SE	T20S, R13E, Sec 32	the marked grave of Nancy E. ***Benefield*** (1832-1896) and 5 unmarked graves **(5)**
Benton	187 - SW	T20S, R11E, Sec 14	the grave of Mary Smith ***Benton*** (d. 1854); other unmarked graves are thought to be found in this cemetery **(5)**
Bethany Lime	158 - SE	T21S, R13E, Sec 35	Bethany Lime Congregational Christian Church; approximately 35 graves; first known interment: Mildred L. ***Bonner*** (1900-1962); ***Adamson, Bennett, Hall, Head, Horne, Jackson, Johnson, Rogers, Seegar, Sheppard, Smith, Wilder*** and ***Yearta*** are surnames also found in this cemetery still in use **(6) (8) (39)**
Bethel East	49 - NE	T19S, R13E, Sec 5	Bethel East Baptist Church founded in 1878 as Church of Christ of Bethel; approximately 535 graves; first known interment: Mige ***Gosdin*** (1880-1883); ***Brown, Butler, Calhoun, Cofield, Dalrymple, Daniel, Gosdin, Hale, Henderson, Herren, Maddox, Parker, Parmer, Patterson, Smith, Snyder, Spradlin, Stevens, Traylor, Whitmore*** and ***Wright*** are common to this cemetery still in use **(2) (4) (8) (37) (39)**
Bethel West	62 - NW	T19S, R10E, Sec 13	Bethel West Baptist Church, founded in1909; approximately 60 graves; first known interment: V. K. ***Williams*** (1872-1921); ***Bolt, Cofield, Cummings, Dunn, Hill, Nix, Sheppard, Whaley*** and ***White*** are common to this active cemetery **(2) (4) (19) (39)**
Bethena	40 - NE	T18S, R12E, Sec 13	Bethena United Methodist Church; approximately 75 marked and 50 unmarked graves; first known interment: Patsey ***Traylor*** (1866-1935); ***Keith, Sears, Traylor*** and ***Williams*** are common to this cemetery **(3) (8) (39)**
Bethlehem	110 - SW	T21S, R11E, Sec 13	Bethlehem Primitive Baptist Church; approximately 140 marked graves; first known interment: Susan ***Trammell*** (d. 1910, age 85); ***Allen, Bailey, Birdsong, Byrdsong, Curry, Davenport, Eubanks, Finch, Heard, Houston, Johnson, O'Neal, Treadwell*** and ***Woodgett*** are common to this active cemetery **(6) (39)**
Bethlehem Campground	39 - NE	T18S, R12E, Sec 12	Bethlehem Campground United Methodist Church, organized in 1840; approximately 550 marked and 258 unmarked graves; first known interment: James W. V. ***Cosper*** (1846-1852); ***Brown, Calhoun, Coker, Cole, Cosper, Crook, Cushing, Gibbs, Hendrix, Holliday, Johnson, Noles, Runyan, Sherard, Stewart, Townley, Ward, Wiggins, Wysner*** and ***Yates*** are common to this cemetery still in use **(3) (10) (15) (39)**
Beulah	92 - SE	T20S, R13E, Sec 23	also known as Hillabahatchee Cemetery; Beulah Baptist Church; approximately 260 marked and 70 unmarked graves; first known interment: William LeHugh Hester (b. & d. 1852); ***Alsabrook, Arrington, Bartlett, Benefield, Brown, Buchanan, Causey, Enloe, Gay, Harlin, Head, Hester, Janney, Noles, Quattlebaum, Smith, Stitt, Veal*** and ***Whatley*** are surnames common to this cemetery still in use **(5) (9) (39)**
Big Springs	91 - SE	T20S, R13E, Sec 8	Big Springs Baptist Church, organized in 1850 and reconstituted in 1882; approximately 900 graves; first known interment: Mealy ***Burson*** (1826-1860); ***Alsabrook, Arrington, Bailey, Ballard, Benefield, Brown, Burson, Camp, Cox, Davis, Duke, Fincher, Freeman, Gay, Graham, Green, Hammond, Heard, Hester, Janney, Lewis, Mayfield, Moses, Noles, Norred, Prestridge, Shaw, Shelnutt, Waldrep***, ***Walker, Webb*** and ***Young*** are common to this cemetery still in use **(5) (9) (12) (39)**
Black-Boozer	66 - NW	T20S, R11E, Sec 9	see Boozer
Booker Hill	135 - SE	T21S, R12E, Sec 35	approximately 55 marked and 100 unmarked graves; first known interment: John ***Pearson*** (1891-1902); last known interment: John Wesley ***Slaughter*** (1911-1983); ***Askew, Brown, Gofield, Green, Joiner, Longshore, McCowans, McKnight, Rachel, Riley, Shealey*** and ***Smith*** are common to this cemetery **(6) (9) (39)**
Boozer	66 - NW	T20S, R11E, Sec 9	or Black-Boozer Cemetery; 3 marked and 6 unmarked graves; first known interment: Henry ***Boozer*** (1841-1911) a Confederate soldier; last known interment: Annie ***Sattiewhite*** (d. 1941); ***Rustlin*** is also here **(2) (5) (8)**
Bowen	188 - SE	T20S, R12E, S22	the grave of Private Alanson ***Bowen*** *(1842-?)* and 2 unmarked graves said to be of the ***Bowen*** family **(5) (39)**
Bradley-Holloway	189 - NW	T19S, R11E, Sec 22	8 unmarked graves and the grave of Henry ***Bradley*** (1853-1945) who purchased this land in 1887 **(2) (4) (8)**
Brannan	190 - NE	T18S, R12E, Sec 17	4 unmarked graves; one is thought to be that of B. ***Brannan***; one is thought to be that of a slave **(3) (9) (10)**
Brooks	35 - NE	T18S, R12E, Sec 28	4 graves with slate headstones, no inscriptions remain; one grave is thought to be that of Guy ***Brooks*** **(3)**
Broughton	125 - SE	T21S, R12E, Sec 19	see Pleasant Grove
Broughton Grave	179 - SE	T21S, R11E, Sec 24	thought to be the grave of a man named ***Broughton*** **(6)**
Brown	138 - SE	T21S, R12E, Sec 35	also known as East Roanoke Cemetery; approximately 165 marked and 100 unmarked graves; first known interment: Worren ***Wood*** (d. 1944); ***Heard, Holliday, Houston, Huffman, Nolan, Shealey, Ware*** and ***Winston*** are common to this active black cemetery **(6) (9) (39)**
Brown	152 - SE	T21S, R13E, Sec 34	thought to be the graves of 2 ***Brown*** cousins **(5)**
Burden	191 - NE	T18S, R12E, Sec 31	approximately 20 graves; only one marked grave: James ***Burden*** (1772-1843) **(2)**
Burgess/Kirby	192 - NE	T20S, R12E, Sec 2	thought to be 2 graves of the ***Burgess*** or ***Kirby*** family; also thought to be the site of Indian graves **(5)**
Burkes Chapel	80 - SE	T20S, R12E, Sec 16	Burkes Chapel United Methodist Church; at least 20 marked and 87 unmarked graves; first known interment: Coren Ester ***Phillips*** (1892-1914); ***Bailey, Phillips*** and ***Turner*** are common to this active cemetery **(5) (9)**
Butlers Graveyard	33 - NE	T18S, R12E, Sec 30	also known as Lovvorns Hill Cemetery; 24 marked and approximately 125 unmarked graves; first known interment: Catherine ***Newell*** (d. 1851, age 25); last known interment: T. J. ***Butler*** (1874-1930); Mount Gilead Baptist Church began using this cemetery or land adjacent to in when the church was established **(3) (31)**
Caffey/Coffey	193 - NW	T18S, R10E, Sec 24	thought to be 5 members of the ***Caffey/Coffey*** family who all died in a tornado in 1877 **(3)**

Cemetery	Locale	Location	Church Affiliation and Remarks
Calvary	174 - SE	T20S, R11E, Sec 24	Calvary Baptist Church, organized in 1858; approximately 35 graves; first known interment: Milford Ezra ***Lipham*** (1898-1971); ***Brown, Burke, Calhoun, Cofield, Craven, Powers, Ramsey, Springer, Sutton, Tennant, Vaughn, Whaley, Wortham*** and ***Yates*** are also found in this active cemetery **(5) (10) (37) (39)**
Canaan	133 - SE	T21S, R11E, Sec 1	Canaan Missionary Baptist Church; a black cemetery of at least 80 marked and 78 unmarked graves; first known interment: Jess T. Mae ***Robertson*** (1918-1928); ***Adamson, Bailey, Carter, Caselberry, Clark, Denney, Denny, Heard, Lancaster, Molden*** and ***Stevens*** are common to this active cemetery **(6) (39)**
Cavers Grove	169 - NW	T19S, R11E, Sec 10	Cavers Grove Congregational Christian Church, organized in 1929, named for John Caver; former site of Concord Baptist Church; approximately 30 graves dating from 1982; ***Alsabrook, Benefield, Boyd, Fowler, Gosdin, McCain, Miles, Nobley, Stewart*** and ***Traylor*** are common to this active cemetery **(4) (9) (10) (39)**
Cedarwood	137 - SE	T21S, R12E, Sec 35	or Old Roanoke Cemetery; former site of Roanoke Methodist Church; named Cedarwood in 1911 by the Civic Club; over 2,600 graves; first known interment: Amanday R. ***Taylor*** (1854-1855); active **(6) (7) (9) (13) (39)**
Center Chapel	143 - SE	T21S, R13E, Sec 19	Center Chapel Baptist Church; approximately 100 marked and 2 unmarked graves; first known interment: Harold Faye ***Norred*** (b. & d. 1937); ***Ashworth, Barnes, Brown, Butler, Calhoun, Cofield, Daniel, Fincher, Kitchens, Lawson, Smith, Wilson*** and ***Young*** are common to this cemetery still in use **(6) (8) (19) (37) (39)**
Center West	1 - NW	T18S, R10E, Sec 19	Center West Baptist Church; approximately 100 graves; first known interment: Corp. Jimmie ***Smith*** (1934-1952); ***Davis, Hodge, Johnson, Luker, Phillips,*** and ***Tinnin*** are common to this cemetery **(3) (8) (19) (39)**
Chaffin	194 - NE	T19S, R12E, Sec 30	the marked grave of Martha Ann Edwards ***Chaffin*** (1828-1907) and 10 unmarked graves; 5 of the unmarked graves are of ***McManus*** children, and the rest are thought to be of the ***Chaffin*** family **(4) (9) (10) (31) (39)**
Christiana	51 - NW	T19S, R10E, Sec 18	Christiana Baptist Church, founded in 1851; approximately 400 graves; first known interment: Esna Coleman ***Bean***(1880-1881); ***Abner, Albright, Ayers, Bean, Blair, Carter, Cofield, Davis, East, Gabriel, Higgins, Knight, McCollum, Taylor, Warren*** and ***Waters*** are common to this cemetery still in use **(2) (37) (39)**
Cofield-Camp	195 - NE	T18S, R12E, Sec 19	the marked grave of Matilda Cofield ***Camp*** (1861-1881); the graves of Frank ***Cofield*** (1818-1848), Mary ***Cofield*** (1842-1860) and Piana ***Cofield*** (1820-1850) are thought to be found here as well **(3) (10) (39)**
Concord	102 - SW	T22S, R11E, Sec 4	Concord Primitive Baptist Church, founded in 1837 in Chambers County, moved to Randolph County in 1845; approximately 725 graves; first known interment: Micajah ***Williamson*** (1779-1857); many prominent early settlers are buried here including Wyatt ***Heflin*** (1789-1860), F. A. ***McMurray*** (1810-1906), Ann Davidson ***Windsor*** (1790-1865), Peter ***Mitchell*** (1811-1883) and Alex ***Stewart*** (1802-1859); ***Birchfield, Blake, Breed, Cardwell, George, Green, Harris, Heflin, Hodges, Kent, Key, Langley, Liles, McMurray, Parrish, Phillips, Reeves, Sadler, Sexton, Stephens, Stewart, Weaver, Williamson*** and ***Windsor*** are common to this active cemetery **(2) (6) (8) (39)**
Concord	102 - SW	T22S, R11E, Sec 4	located behind the main cemetery in the woods; the marked graves of Laura ***Green*** (d. 1879), Tempy ***Heflin*** (d. 1905) and Irvin ***Pratt*** (1853-1909) as well as approximately 20 unmarked graves are found here **(2) (6) (8)**
Cool Springs	25 - NW	T18S, R11E, Sec 2	Cool Springs United Methodist Church, founded in 1880; approximately 100 marked and 42 unmarked graves; first known interment: John B. ***Johnson*** (1852-1853); ***Ayers, Barintine, Bell, Copeland, Dodson, Ellison, Hix, Johnson, Lipham, McCord*** and ***Stewart*** are common to this cemetery still in use **(3) (8) (10) (17) (39)**
Cooley	196 - SW	T21S, R10E, Sec 31	16 graves; first known interment: G. ***Wilson*** (1811-1853); last known interment: Ruby ***Allen*** (b. & d. 1894) **(6)**
Corinth	14 - NW	T18S, R10E, Sec 16	Corinth Methodist Church, founded 1914; shares cemetery with #15;
Corinth	15 - NW	T18S, R10E, Sec 15	Corinth Baptist Church, founded 1885; approximately 300 graves; first known interment: Permelia ***Fowler*** (1836-1880); ***Barker, Blake, Braden, Brooks, Cockrell, Crews, Daugherty, Gaston, Key, Landers, Lee, Morrison, Shamblee***, ***Steed*** and ***Wright*** are common to this cemetery still in use **(2) (3) (18) (39)**
Corinth	106 - SW	T21S, R10E, Sec 25	Corinth Congregational Christian Church, also known as Corinth South Christian Church, founded in 1891; approximately 50 graves; first known interment: George Leaburn ***Albright*** (1923-1963); ***Bexley, Creed, Holliday, Knight, Melton, Noles, Screws*** and ***Yates*** are common to this cemetery still in use **(2) (37) (39)**
County Line	160 - SW	T22S, R10E, Sec 18	County Line Baptist Church; approximately 85 marked and 250 unmarked graves; interments begin in 1914; ***Battle, Hardnett, Lewis, McLain, Staples, Weaver*** and ***Zachery*** are common to this active cemetery **(6) (39)**
Crockett/Stewart	197 - NW	T18S, R11E, Sec 32	6 unmarked graves; Thomas ***Stewart*** is believed to be first interment **(2)**
Crouch	198 - NE	T18S, R12E, Sec 32	thought to be 8 graves of the Jim ***Crouch*** family **(3) (10)**
Daniel	199 - NE	T19S, R13E, Sec 6	approximately 70 unmarked graves; a marker was placed in 1984 in memory of Isaac Benjamin and Elizabeth ***Daniel***; Marion ***Cox*** (1926-2005) and Susy ***Daniel*** (b. & d. 1884) are also known to be here **(4) (9) (10) (39)**
Daniel-McDow	46 - NE	T18S, R13E, Sec 31	the graves of W. T. ***Daniel*** (1863-1901), Bathsheba Daniel ***McDow*** (1842-1899) and William Thomas "Snap" ***Daniel***, who founded Graham College around 1890 **(3) (8) (10)**
Dinglers Chapel	52 - NW	T19S, R10E, Sec 31	Dinglers Chapel Congregational Christian Church; approximately 60 marked and 10 unmarked graves; first known interment: Herbert L. ***Pate*** (b. & d. 1925); ***Boyd, Cockrell, Edmondson, Gray, Henry, Hill, King, Miles, Nelson, Pate, Scott, Smith, Taylor*** and ***Waldrop*** are common to this cemetery still in use **(4) (8) (39)**
Dollar-Jeter	128 - SW	T21S, R11E, Sec 15	the graves of Brice ***Dollar*** (1824-1879), Naomia Oliver ***Dollar*** (1826-1909) and Ray Howard ***Jeter*** (b. & d. 1923) as well as 5 unmarked graves are known to be found in this small, inactive cemetery **(6) (8) (39)**
East Napoleon	93 - NE	T19S, R12E, Sec 36	East Napoleon Church of Christ, founded in 1915; approximately 150 marked and 5 unmarked graves; first known interment: Jim ***Kimbrell*** (d. 1937); ***Bailey, Bowen, Cofield, Hanner, Hester, Kirby, Laney, Langley, Messer, Nichols*** and ***Wilson*** are surnames commonly found in this cemetery still in use **(2) (4) (8) (10) (39)**
East Roanoke	138 - SE	T21S, R12E, Sec 35	see Brown
Fellowship	157 - SE	T22S, R13E, Sec 10	also known as Bacon Level Cemetery; Fellowship Baptist Church constituted in 1855; approximately 400 graves; oldest marked grave: H. E. ***Jarrell*** (1818-1862); interments were possibly as early as 1814; ***Aldridge, Arnett, Bishop, Bradshaw, Burdette, Crouch, Crowder, Henry, Hudson, Knight, Lane, Mapp, Norred, Phillips, Sheppard, Strickland, Turner, Ussery*** and ***Wright*** are common to this active cemetery **(1) (39)**
Fisher	107 - SW	T21S, R10E, Sec 21	10 graves; first known interment: James Stephen ***Fetner*** (1798-1880); last known interment: Lucy Viola Hodge ***Fisher*** (1873-1958); ***Strong*** is also found in this cemetery no longer in use **(6) (26) (39)**
Flat Rock	96 - NE	T19S, R13E, Sec 28	Flat Rock Congregational Methodist Church, organized in 1895; approximately 125 marked and 98 unmarked graves; first known interment: Joseph ***Morris*** (1793-1854); ***Allgood, Bailey, Blossom, Burke, Carr, Glass, Gore, Meadows, Owens, Phillips*** and ***Richardson*** are common to this cemetery still in use **(4) (8) (10) (39)**
Flint Hill	17 - NW	T18, R10E, Sec 12	Flint Hill Baptist Church; 15 marked and 126 unmarked graves; first known interment: J. F. ***Smith*** (d. 1904); Flint Hill and Morrison's Chapel Cemeteries are separated only by a row of dogwood trees **(3) (10)**
Footpad	126 - SE	T21S, R12E, Sec 16	see Union Hill
Forest Home	147 - SE	T21S, R13E, Sec 17	Forest Home Congregational Christian Church; approximately 140 marked and 35 unmarked graves; first known interment: Mrs. E. J. ***Wood*** (1825-1899); ***Albright, Arrington, Barfield, Bennett, Chappell, Cromie, Crenshaw, Harry, Houze, Muldrew, Pike*** and ***Pinkard*** are common to this cemetery still in use **(6) (8) (39)**
Forrester's Chapel	105 - SW	T21S, R11E, Sec 30	Forrester's Chapel Methodist Church; approximately 470 marked and 75 unmarked graves; first known interment: John H. ***Capehart*** (1791-1876); ***Alexander, Ashworth, Atkins, Bassett, Carson, Gatlin, Gray, Hay, Knight, Langley, McCarley, Price, Taylor*** and ***Wright*** are common to this active cemetery **(6) (8) (37)**
Foster	4 - NW	T19S, R10E, Sec 3	15 marked and some unmarked graves; first known interment: Jesse ***Ball*** (1798-1870); last known interment: Robert Douglass ***Foster*** (1896-1984); ***Rice*** and ***Robbins*** are also found in this cemetery **(2) (4) (8) (10) (39)**
Fowler	5 - NW	T18S, R10E, Sec 34	26 marked and 22 unmarked graves; first known interments: Samuel ***Fowler*** (1786-1862), James "Doc" ***Halpin*** (d. 1862) and John ***Key*** (d. 1862) who were all killed in the Civil War; last known interment: F. Marion ***Fowler*** (d. 1943); ***Boggs, Craft, Halpin, Key*** and ***Rice*** are also found in this cemetery **(2) (3) (8) (10) (39)**
Friendship	79 - SE	T20S, R12E, Sec 29	Friendship Christian Church, organized in 1881; approximately 140 marked and 19 unmarked graves; first known interment: Grover C. ***Caldwell*** (1882-1890); ***Adcock, Baker, Benefield, Brumbeloe, Duke, Earnest, Haynes, Holder, Hornsby, Kirby*** and ***Taylor*** are common to this cemetery still in use **(5) (8) (10) (25) (39)**
Friendship	124 - SW	T21S, R11E, Sec 22	Friendship Baptist Church; approximately 80 marked and 175 unmarked graves; first known interment: Charles Wesley ***Green*** (1843-1915); this cemetery is still in use **(6) (9)**
Friendship	165 - SE	T22S, R13E, Sec 12	Friendship Baptist Church; approximately 70 marked and 50 unmarked graves; first known interment: Irene ***Watkins*** (1906-1933); ***Burden, Clark, Holley*** and ***Winston*** are common to this active cemetery **(6) (39)**

Cemetery	Locale	Location	Church Affiliation and Remarks
Galilee	200 - SW	T22S, R11E, Sec 6	Galilee Primitive Baptist Church; the marked graves of Irena D. ***Walker*** (1884-1937), Theodore W. ***Capers*** (1905-1938) and H. W. ***Walker*** (1857-1951) as well as 2 unmarked graves are found in this cemetery **(6)**
Gay	114 - SW	T21S, R11E, Sec 6	17 marked and approximately 100 unmarked graves; first known interment: Henry Mitchell ***Gay*** (1812-1865); last known interment: Minnie Lee Turner ***Nunn*** (1907-1942)***; Bolden, Bolling, Bowling, Camp, Connelly, Hills, Miles, Nunn*** and ***Stone*** are also known to be found in this cemetery no longer in use **(6) (8) (39)**
Gold Ridge	37 - NE	T18S, R12E, Sec 4	Gold Ridge Baptist Church, org. in 1835 as Good Hope, renamed New Hope around 1851 and renamed Gold Ridge in 1933; approx. 190 marked and 3 unmarked graves; first known interment: Jeppe ***Morgan*** (1882-1934); ***Akins, Barrett, Boyd, Butler, Cooley, Cosper, Deesem Faulkner, Gibbs, Hand, Harden, McManus, Morgan, Noles, Stephens, Stewart, Walker*** and ***Yates*** are common to this active cemetery **(3) (8) (10) (39)**
Gray Hill	97 - NE	T19S, R13E, Sec 20	Gray Hill Church of God, started 1912 and organized as a Church of God in 1920; approximately 100 graves, first known interment: WWII Veteran Oliver J. ***Bowen*** (1924-1942); ***Allen, Arrington, Bowen, Burke, Embry, Gosdin, Huddleston, Parmer, Robertson*** and ***Wilson*** are common to this active cemetery **(2) (4) (9) (39)**
Greene	201 - SW	T21S, R10E, Sec 32	the marked graves of Jonah ***Greene*** (1826-1891) who was a Civil War soldier, John ***Greene*** (1860-1881) and Sarah Kirk ***Greene*** (1832-1897) as well as one unmarked child's grave are found here **(2) (6) (8) (38)**
Greens Chapel	77 - SE	T20S, R12E, Sec 7	Greens Chapel United Methodist Church; approximately 190 marked and approximately 200 unmarked graves; first known interment: M. D. ***Roberts*** (1809-1856); ***Alford, Benefield, Burns, Canady, Green, Gross, Hurley, Roberts, Strain, Wallis, Ware*** and ***Willingham*** are common to this cemetery still in use **(5) (8) (39)**
Hamrick-Richardson	202 - SE	T20S, R11E, Sec 36	also known as Richardson Cemetery; the graves of Confederate Veteran William ***Hamrick*** (1834-1882), Hardie ***Richardson*** (1830-1907) and Samantha ***Richardson*** (1836-1931) and 6 unmarked graves **(5) (8)**
Hand Grave	203 - NW	T20S, R11E, Sec 2	the grave of James Hodges ***Hand*** (1817-1855) **(5)**
Hanging Tree & Cemetery	204 - SW	T20S, R11E, Sec 9	the site of the execution and burial of the first man hanged in Randolph County **(5)**
Hargett	205 - SW	T20S, R11E, Sec 19	destroyed when County Hwy 1 was built and Lake Wedowee was created; approximately 20 graves; only known interment: Herschel ***Hargett*** (1885-1888) **(5) (8) (39)**
Harmony	31 - NE	T18S, R12E, Sec 20	Harmony Congregational Methodist Church established 1855; known as Poplar Springs Church and Cemetery prior to 1890; approximately 440 marked and 119 unmarked graves; first known interment: Mary (Thompson) ***Harris*** (1809-1855); ***Beck, Butler, Cofield, Hendrix, Herren, Holmes, Kidd, Lovvorn, Meadows, Patterson, Rice, Simpson, Smith, Stewart*** and ***Traylor*** are common to this cemetery still in use **(3) (8) (10) (33) (39)**
Haywood	84 - NE	T20S, R12E, Sec 3	approximately 100 marked and 43 unmarked graves; first known interment: H. V. ***Bailey*** (1883-1886); ***Barton, Hollaway, Kirby, Shaw, Shelnutt*** and ***Washington*** are common to this cemetery still in use **(5) (39)**
Heflin	206 - SW	T21S, R11E, Sec 22	at least 16 graves; first known interment: James Hillard ***Heflin*** (1869-1927); this cemetery is still in use **(6) (9)**
Herrens Grove	44 - NE	T18S, R12E, Sec 26	Herrens Grove Baptist Church organized 1945; approximately 100 graves; first known interment: Mary A. ***Harris*** (1882-1946); ***Brown, Gosdin, Harrington, Harris, Herren, Johnson, Laney, Lovvorn, Mize, Noles*** and ***Webb*** are common to this active cemetery **(3) (8) (10) (39)**
High Pine	162 - SE	T22S, R12E, Sec 7	High Pine Baptist Church; approximately 350 marked and 135 unmarked graves; first known interment: James ***Alexander*** (1831-1855); 4 members of the J. H. ***Embrey*** family who were killed in a tornado in 1881 are buried here as well as many early settlers including Wesley ***Anderson*** (1799-1855), W. P. ***Pool*** (1815-1895), James ***Pate*** (1800-1856) and James ***Osborne*** (1803-1885); ***Benefield, East, Embrey, Garrett, George, Manley, Neese, Pate, Pinkard*** and ***Pullen*** are common to this cemetery still in use **(6) (9) (24) (39)**
High Shoals	207 - SE	T20S, R12E, Sec 36	High Shoals Baptist Church; 15 marked and 20 unmarked graves; first known interment: Thomas Calvin ***Weathers*** (1867-1869); last known interment: infant ***Gay*** (b. & d. 1917); the surnames ***Bean, Kirby, Presnal, Ussery, Veal, Waller*** and ***Young*** are also found in this cemetery no longer in use **(5) (9) (14) (39)**
Highway	89 - SE	T20S, R12E, Sec 13	Highway First Congregational Methodist Church organized 1921; approximately 210 marked and 20 unmarked graves; first known interment: Hilliard ***Spears*** (b. & d. 1924); ***Alsabrook, Andrews, Baldwin, Cantrell, Freeman, Kelley, McDaniel, Robinson*** and ***Spears*** are common to this cemetery still in use **(2) (5) (39)**
Highway Ridge	172 - SE	T20S, R12E, Sec 13	Highway Ridge Memorial Gardens; first known interment: Kathy ***Green*** (1963-1985); an active cemetery **(5)**
Hillabahatchee	92 - SE	T20S, R13E, Sec 23	see Beulah
Hopewell	60 - NW	T19S, R10E, Sec 27	approximately 40 graves; first known interment: Mary D. ***Nelson*** (d. 1887); ***Abbott, Adamson, Butler, Garner, Heard, Holloway, Hornsby, Lelare, Puckett*** and ***Young*** are also found in this active cemetery **(39)**
Hornsby	208 - SE	T21S, R12E, Sec 27	approximately 15 unmarked graves thought to be those of the William and Sarah ***Hornsby*** family **(6)**
Iduma	272 - NW	T19S, R10E, Sec 1	Iduma Congregational Methodist Church; this new, active cemetery was established in 2007 with the burial of Daniel H ***Wortham*** (1973-2007); ***Franklin, Johnson*** and ***Rice*** are also found in this cemetery **(37) (39)**
Indian Burial Ground	209 - SE	T20S, R11E, Sec 12	at least 25 burial mounds; now destroyed **(5)**
Indian Grave	210 - NE	T18S, R12E, Sec 27	one Indian mound **(3)**
Indian Graves	211 - SE	T21S, R12E, Sec 13	2 mounded graves **(6)**
Johnson	43 - NE	T18S, R12E, Sec14/23	see Old Shiloh
Jordan Chapel	24 - NW	T18S, R11E, Sec 16	Jordan Chapel Southern Congregational Methodist Church, instituted 1867; approximately 220 marked and 40 unmarked graves; first known interment: Daniel W. ***Jordan*** (1858-1864); ***Argo, Bell, Bowen, Brady, Cosper, Gosdin, Jordan, Loveless, Morrison*** and ***Prestridge*** are common to this active cemetery **(3) (8) (10) (39)**
Kelley-Bradley	212 - NW	T19S, R10E, Sec 32	the marked graves of N. ***Bradley*** (1840-1895), William and Delilah ***Kelley*** and 2 unmarked graves **(4) (9)**
Kerr	22 - NW	T19S, R11E, Sec 3	also known as Old Cool Springs Cemetery; Cavers Grove Congregational Christian Church organized here in 1924; approximately 30 graves; first known interment: William R. ***Bell*** (1832-1862); last known interment: Mary Elizabeth ***Kerr*** (1854-1938); ***Thomas*** is also a common surname found in this cemetery **(2) (4) (8) (10)**
Key	168 - NW	T18S, R11E, Sec 20	8 marked and approximately 100 unmarked graves; first known interment: Stephen ***Key*** (1780-1857); last known interment: John Marion ***Reaves*** (1846-1891) **(2) (3) (8) (10) (39)**
Kidd	129 - SW	T21S, R11E, Sec 9	11 marked and 4 unmarked graves; the family of Simeon and Susan ***Kidd***; first known interment: Annie ***Kidd*** (1897-1898); last known interment: Martha ***Kidd*** (1872-1953); ***Seymour*** is also found here **(2) (6) (8) (39)**
Knight	112 - SW	T21S, R10E, Sec 12	approximately 75 marked and 30 unmarked graves; first known interment: Nancy Elizabeth ***Smith*** (1855-1858); ***Alexander, Johns, Knight, Melton*** and ***Watson*** are common to this active cemetery **(6) (8) (39)**
Landers	213 - NE	T18S, R12E, Sec 35	5 unmarked graves of the ***Landers*** family **(3)**
Lanes Chapel	164 - SE	T22S, R12E, Sec14	Lanes Chapel Methodist Church; approximately 250 marked and 60 unmarked graves; first known interments: J. H. ***Lane*** (b. & d. 1857) and Reverend Henry ***Lane*** (1786-1857); Brown, ***Burdette, Burgess, Cook, Halsey, Kitchens, Lane, Mayo, Ozley, Payne, Pinkard, Redmond, Roberts, Sledge, Sudduth, Whaley*** and ***White*** are surnames common to this cemetery still in use **(6) (8) (20) (32) (39)**
Lebanon	141 - SE	T21S, R12E, Sec 13	Lebanon Christian Church established 1864; approximately 285 graves; first known interment: Barbara Jane ***Moore*** (1810-1852); ***Allen, Barrett, Farr, Fincher, Harlin, Hendon, Holder, Kelley, Kirby, Norred, Park, Pittman, Shelnutt, Suddeth*** and ***Taylor*** are common to this cemetery still in use **(6) (8) (12) (21) (39)**
Lee	154 - SE	T21S, R13E, Sec 10	22 marked and 4 unmarked graves; first known interment: Sarah Victoria (Lee) ***Lipham*** (1856-1875); last known interment: Roy Hassell ***Crouch*** (1894-1977); ***Pitman*** is also found in this cemetery **(6) (9) (39)**

Cemetery	Locale	Location	Church Affiliation and Remarks
Levens Chapel	21 - NW	T19S, R11E, Sec 10	Levens Chapel Baptist Church; also found spelled Levins; approximately 250 marked and 35 unmarked graves; first known interment: Harriet Elizabeth ***Kitchens*** (1860-1862); ***Bolt, Boyd, Clark, Duffey, Harvel, Kitchens, Levins, Nelson, Nobley, Reaves*** and ***Wright*** are common to this cemetery still in use **(4) (8) (37)**
Liberty	54 - NW	T19S, R10E, Sec 17	Liberty Church of Christ, founded 1869; first called Antioch Church of Christ; approximately 190 marked and 77 unmarked graves; first known interment: Thomas ***Cofield*** (1790-1872); ***Duke, East, Fuller, Gregg, Knight, Nix, Rice, Stephens*** and ***Taylor*** are surnames common to this cemetery still in use **(2) (4) (8) (10) (39)**
Liberty East	95 - NE	T19S, R13E, Sec 28	Liberty East Baptist Church, founded 1882; approximately 200 marked and 60 unmarked graves; first known interment: Jaret M. ***Veal*** (1824-1875); the surnames ***Arrington, Brown, Burson, Edmondson, Hester, Johnson, Mitchell, Sprayberry*** and ***Veal*** are commonly found in this cemetery still in use **(2) (4) (8) (39)**
Liberty Grove	74 - NE	T19S, R12E, Sec 19	Liberty Grove Congregational Methodist Church, founded 1852; approximately 360 marked and 99 unmarked graves; first known interment: William ***Hanson*** (1797-1866); ***Austin, Baker, Ballard, Benefield, Chaffin, Dewberry, Fincher, Henderson, Henry, Horton, Huey, McCain, McKeen, McManus, Parker, Rampy, Sikes, Strain, Stevens, Wilder*** and ***Wilson*** are common to this active cemetery **(2) (4) (10) (37) (39)**
Liberty West	166 - SW	T22S, R11E, Sec 7	also known as Louina Cemetery; former site of Liberty West Baptist Church, established in 1834; 26 marked and over 100 unmarked graves; first known interment: Nancy Gillespie ***Culpepper*** (1778-1848); last known interment until 2010: S. M. ***Adamson*** (1835-1903); ***Black, Marshall, Orr*** and ***Weaver*** are common **(6) (8) (39)**
Liles-Gladney	177 - NW	T19S, R10E, Sec 28	approximately 60 graves with only 3 marked; Martha ***Stephens*** (1808-1867), Mary E. ***Young-Liles*** (1871-1902) and Dr. M.D. ***Liles*** (1840-1915) **(2)**
Linville	215 - NE	T19S, R11E, Sec 1	the marked graves of two infants of Worley D. and Margaret ***Linville*** who died in 1849 and 1850 **(4) (9) (10)**
Louina	166 - SW	T22S, R11E, Sec 7	see Liberty West
Lovvorns Hill	33 - NW	T18S, R12E, Sec 30	see Butlers Graveyard
Macedonia	109 - SW	T21S, R11E, Sec 20	Macedonia Baptist Church; approximately 140 marked and 40 unmarked graves; first known interment: Oscar C. ***Kent*** (1885-1886); ***Alexander, Broach, Brown, Camp, Cummings, Dobson, Embrey, Gibson, Lashley, McCarter, Nunn, Thomas, Vaughn*** and ***West*** are surnames common to this cemetery still in use **(8) (37) (39)**
Macedonia	142 - SE	T21S, R12E, Sec 24	Macedonia Baptist Church; approximately 30 marked and 16 unmarked graves; first known interment: T. ***Birdsong*** (1887-1911); ***Bell, Birdsong, Henderson*** and ***Knight*** are common to this active cemetery **(6) (39)**
Mackmanous	214 - NE	T19S, R12E, Sec 30	also spelled McManus; the marked grave of W. S. ***Macmanous*** (1863-1864) and 15 unmarked graves **(4)**
Malone	111 - SW	T21S, R10E, Sec 11	approximately 100 marked and 70 unmarked graves; first known interment: Emeley ***McGill*** (1832-1857); ***Camp, Hinton, Lucas, Malone, Stone*** and ***Wilkinson*** are common to this active cemetery **(6) (8) (37) (39)**
Mandys Chapel	12 - NW	T18S, R10E, Sec 34	former site of Mandys Chapel Congregational Christian Church; first known interment: Elizabeth ***Lindley*** (1830-1906); last known interment until 2002: Idus L. ***Sellers*** (1896-1966); ***Mize*** is also found here **(3) (8) (10)**
Marietta Field	264 - NW	T19S, R10E, Sec23/24	no marked graves remain **(4)**
Martin-Hill	216 - SW	T21S, R11E, Sec 21	also known as Nunn Cemetery; at least 5 marked and 1 unmarked grave; known interments: Aunt Francis ***Hill*** (1843-1885), C.H. ***Martin*** (1829-1902), Sarah ***Martin*** (1829-1915) and Thomas ***Nunn*** (1930-1989) **(2) (6) (8)**
McBurnett	64 - NW	T19S, R11E, Sec 21	the marked graves of Sanford ***Chappell*** (1934-1899) and Josiph ***Chappell*** (1877-1904) and at least 50 unmarked graves **(4)**
McClendon	217 - SE	T20S, R12E, Sec 7	5 graves of the ***McClendon*** family; destroyed for farming in 1955 **(5)**
McClung	218 - NW	T19S, R10E, Sec 2	at least 3 graves; 2 graves thought to be ***McClung*** children **(4)**
McClung-Hill	6 - NW	T19S, R10E, Sec 11	46 graves with only 8 marked; oldest marked grave: Robert L. ***Lemmond*** (1804-1875); last known interment: Travis J.C. ***Hill*** (d. 1937); the first interments are thought to be the Jim ***McClung*** family **(2) (4) (8) (10) (39)**
McInnish	59 - NW	T19S, R10E, Sec 22	the marked grave of Gilbert ***McInnish*** (1805-1889) and 5 unmarked graves **(4)**
McKeen	170 - NW	T19S, R11E, Sec 14	the graves of Hugh ***McKeen*** (1853-1898) and Cynthia Rebecca Wiggins ***McKeen*** (1851-1939) **(4) (8) (10)**
McLeod	29 - NE	T18S, R12E, Sec 18	19 marked and 51 unmarked graves; first known interment: Rebecca B. ***McLeod*** (1850-1852); last known interment: Martha ***McLeod*** (1861-1932); ***Landers, McKee, Miles*** and ***Williams*** are also here **(2) (3) (8) (39)**
Midway	70 - SW	T20S, R11E, Sec 23	Midway United Methodist Church, known as Midway Methodist Episcopal Church until 1939; approximately 470 marked and 30 unmarked graves; first known interment: infant son of T. B. and E. J. ***Mashburn*** (d. 1893); the surnames ***Adamson, Craven, Dodson, Edmondson, Heard, Mashburn, May, Mitchell, Mostellar, Needham, Perry, Pollard, Taylor, Thrower*** and ***Young*** are common to this active cemetery **(5) (9) (11) (39)**
Midway Fellowship	173 - SE	T21S, R13E, Sec 32	Midway Full Gospel Fellowship Church
Mitchell Grave	219 - SW	T22S, R10E, Sec 4	the grave of the infant son of S. C. and S. R. ***Mitchell*** (b. & d. 1878) **(2) (6) (8)**
Moncus	220 - SW	T21S, R10E, Sec 29	16 marked and approximately 80 unmarked graves; first known interment: Bartholomew ***Wilkinson*** (1839-1886); last known interment: Emley ***Wilkinson*** (1839-1937); ***Jones*** and ***Stone*** are also found here **(6) (8) (39)**
Moonfield	221 - NW	T18S, R10E, Sec 27	6 marked and approximately 40 unmarked graves; first known interment: Betsey ***Lindley*** (1798-1852); last known interment: Addie Lee ***Weeks*** (1887-1979); ***Halpin, Maddox, Mize, Reynolds, Rogers*** and ***Young*** are known to be found here cemetery **(2) (3) (8) (39)**
Moore	50 - NE	T19S, R13E, Sec 8	the graves of Hamilton ***Moore*** (1821-1909) and L.C. ***Moore*** (1832-1919) **(2)**
Moore Grave	222 - NE	T18S, R12E, Sec 13	former site of Shiloh Baptist Church; the grave of Rev. Natty ***Moore*** who committed suicide in 1875 **(3) (9)**
Morrisons Chapel	17 - NW	T18S, R10E, Sec 12	Morrisons Chapel United Methodist Church, organized in 1885; approximately 200 marked and 36 unmarked graves; first known interment: Barney ***Downs*** (d. 1848); Flint Hill and Morrison's Chapel Cemeteries are separated only by a row of dogwood trees; common surnames to this active cemetery include ***Ayers, Bain, Baker, Brady, Furgerson, Gray, Lyner, McCord, Morrison, Waters*** and ***White*** **(3) (8) (10) (39)**
Mount Bethel	117 - SE	T22S, R12E, Sec 9	Mount Bethel United Methodist Church; approximately 45 marked and 19 unmarked graves; first known interment: F. E. ***Pinkard*** (1865-1958); ***Clark, Davis, Ford, Hall, Houston, Jones, Marable, Poole, Robinson, Smith, Sumpter, Thomas, Trammell*** and ***Wells*** are common to this active cemetery **(6) (39)**
Mount Carmel	34 - NE	T19S, R12E, Sec 9	Mount Carmel United Methodist Church; a black cemetery of approximately 150 marked and numerous unmarked graves; first known interment: B. T. ***Lancaster*** (1895-1897); ***Boykin, Cheeks, Garrett, Goodwin, Joiner, Herring, Holloway, Maffett, Pittman, Prothro*** and ***Stephens*** are common to this cemetery still in use **(4) (8) (37) (39)**
Mount Carmel	98 - NE	T19S, R12E, Sec 24	Mount Carmel Church of Christ, organized in 1922; former site of Mount Carmel Primitive Baptist Church; approximately 130 marked and 40 unmarked graves; first known interment: B. A. ***Wade*** (1840-1913); ***Bailey, Benefield, Bowen, Brown, Crenshaw, Dye, Hester, Irwin, Mitchum, Prince, Shaw, Spradlin, Story*** and ***Yates*** are common to this cemetery still in use **(4) (9) (10) (39)**
Mount Gilead	33 - NW	T18S, R12E, Sec 30	Mount Gilead Baptist Church began using Lovvorn's Hill or Butler's Graveyard or adjacent land when it was established; approximately 100 marked and 145 unmarked graves; first known interment: Cape ***Stephens*** (1827-1905); ***Billingsley, Boyd, Butler, Freeman, Hunter, Johnson, Madden, Maffett, McCullough, O'Hara Stephens*** and ***Tyler*** are common to this cemetery still in use **(3) (9) (39)**

Cemetery	Locale	Location	Church Affiliation and Remarks
Mount Grove	67 - NW	T20S, R10E, Sec 12	Mount Grove Missionary Baptist Church, established in 1949; approximately 80 marked and 10 unmarked graves; first known interment: Calvin Ray ***Holloway*** (b. & d. 1950); ***Adamson, Akins, Bozeman, Brown, Dewberry, Mitchell, Pate, Pool, Puckett*** and ***Vowell*** are common to this cemetery still in use **(5) (8) (37) (39)**
Mount Olive	122 - SW	T22S, R11E, Sec 34	Mount Olive United Methodist Church; approximately 100 marked and 80 unmarked graves; burials began about 1887; the oldest marked grave is that of James ***Rowe*** (1885-1932); ***Bryant, Houston, McCowan, Patillo, Phillips, Rowe, Smith, Terrell*** and ***Veal*** are common to this active cemetery **(6) (8) (39)**
Mount Pisgah	88 - SE	T20S, R11E, Sec 22	or Wildcat Creek Cemetery; Mount Pisgah Methodist Church, destroyed around 1900; approximately 55 marked and 100 unmarked graves; first known interment: Amanda ***Robertson*** (b. & d. 1851); last known interment: Nancy ***Willingham*** (1844-1926); ***Bass, Camp***, ***Dodson, Gray, Hill, Jeter, Mashburn, Perry*** and ***West*** are common to this cemetery **(5) (8) (39)**
Mount Pisgah	123 - SE	T21S, R12E, Sec 27	Mount Pisgah Baptist Church; approximately 70 marked and 110 unmarked graves; first known interment: Fanie B. ***Pool*** (d. 1941); ***Adams, Finch, Fuller, Heard, McPherson, Moody, Poole, Rowland, White*** and ***Williams*** are common to this active cemetery **(6) (9) (39)**
Mount Pleasant	65 - NW	T20S, R11E, Sec 5	Mount Pleasant Baptist Church founded circa 1883; also known as Shake Rag Cemetery; approximately 525 marked and 75 unmarked graves; first known interment: Lelar Eliza Ellen ***Whaley*** (b. & d. 1888); ***Abner, Adamson, Bailey, Bradley, Brown, Cummings, Edwards, Harmon, Hollaway, Holloway, Huckeba, Hull, Hurley, Kent, McCormick, Nelson, Pool, Rice, Vaughn, Whaley, White*** and ***Young*** are common to this active cemetery **(2) (5) (8) (39)**
Mount Prospect	57 - NW	T20S, R10E, Sec 4	also known as Ophelia Cemetery; Mount Prospect Baptist Church; approximately 350 graves; first known interment: Michael W. ***Ogletree*** (1816-1865); ***Bean, Burrow, Carter, Cockrell, Dingler, Floyd, Hendon, Knight, Morrow, Nolen, Willingham*** and ***Yates*** are common to this cemetery still in use **(4) (8) (37) (39)**
Mount Zion	119 - SE	T22S, R12E, Sec 5	Mount Zion Congregational Christian Church; approximately 400 marked and 80 unmarked graves; first known interment: confederate soldier F. M. ***Gay*** (1826-1900); ***Carden, Fetner, Findley, Halsey, Jones, Keeble, Lambert, Liles, McCarter, Morris, Osborne, Philpott, Sherman, Smallwood, Sledge, Still, Stephens, Swann, Walker, Ward*** and ***Wood*** are surnames common to this active cemetery **(6) (9) (37) (39)**
Mrs. Elliotts Graveyard	161 - SW	T22S, R10E, Sec 11	oldest section of Wadley City Cemetery, originally named Mrs. Elliotts Graveyard **(6) (8)**
New Home	11 - NW	T18S, R10E, Sec 35	New Home United Methodist Church, founded 1892; approximately 70 marked and 5 unmarked graves; first known interment: Artie Jane ***Bailey*** (1880-1912); ***Bailey, Birdsong, Boyd, Craft, Fowler, Halpin, Kitchens, Phillips, Smith, Stevens, Stovall*** and ***Waters*** are common to this cemetery still in use **(2) (3) (8) (10) (39)**
New Hope West	99 - SW	T21S, R10E, Sec 6	New Hope West Baptist Church; approximately 185 marked and 45 unmarked graves; first known interment: Cecil C. ***McDaniel*** (1900-1902); the surnames ***Amason, Bassett, Carter, Childs, Cummings, Edmondson, Estes, Jones, Lashley***, ***Swann*** and ***Vinson*** are commonly found in this cemetery still in use **(6) (8) (37)**
Nix	223 - NW	T19S, R10E, Sec 23	4 unmarked graves; a marker states "Family Plot of John Austin ***Nix***" **(4) (9)**
Noel	273 - SW	T22S, R10E, Sec 8	Noel Family Cemetery; approximately 12 marked and 12 unmarked graves; first known interment: Rhoda ***Noel*** (1799-1856); last known interment: William ***Stone*** (1836-1920); ***Brown*** and ***Morris*** are also found here **(37)**
Noon Day	76 - NE	T19S, R12E, Sec 31	Noon Day Congregational Christian Church established 1899; approximately 135 graves; first known interment: Martice ***Messer*** (1924-1927); ***Amason, Anderson, Bradley, Calhoun, Carpenter, Cummings, Fields, French, Garner, Huey, Payne, Sikes*** and ***Strain*** are common to this active cemetery **(2) (4) (8) (39)**
Nunn	216 - SW	T21S, R11E, Sec 21	see Martin-Hill
Oak Grove	18 - NW	T18S, R11E, Sec 9	Oak Grove or New Oak Grove A. M. E. Church; first known interment: Aga ***Jairrels*** (1883-1905); ***Billingsley*** and ***Nunn*** are also common to this cemetery still in use **(3) (8)**
Oak Grove	82 - NE	T19S, R12E, Sec 33	Oak Grove Church of Christ; approximately 100 graves; first known interment: Ray V. ***Bailey*** (1917-1945); ***Bailey, Chase, Daniel, Hallmark, Hill, Sewell, Shellnut, Stewart, Strain*** and ***Willingham*** are surnames common to this cemetery still in use **(4) (9) (37) (39)**
Oak Ridge	8 - NW	T19S, R11E, Sec 8	Oak Ridge United Methodist Church; at least 20 unmarked graves; last interment: Wiley ***Nunn*** (d. 1938) **(4)**
Old Bailey	224 - NW	T20S, R11E, Sec 3	also known as Old Wedowee City Cemetery; 19 marked and approximately 200 unmarked graves; oldest marked grave: Ira P. ***Culbreath*** (1819-1846); last known interment: Thomas H. ***Thornton*** (1831-1913); early county leaders buried here include William ***Owens***, Judge John ***Reaves*** and Samuel ***Carpenter*** **(5) (9) (10)**
Old Cool Springs	22 - NW	T19S, R11E, Sec 3	see Kerr
Old Gold Ridge	38 - NE	T18S, R12E, Sec 3	Gold Ridge Baptist Church, organized 1835 as New Hope Baptist Church; 6 marked and 50 unmarked graves; oldest marked grave: Rev. Thomas W. ***Burton*** (1808-1851or 1854); last known interment: Catherine ***Stephens*** (1860-1918); Green Berry ***Hill*** (1775-1858), a War of 1812 drummer, is buried here **(3) (8) (10)**
Old Lee	153 - SE	T21S, R13E, Sec 3	9 marked graves and the unmarked grave of John Phineas ***Lee*** (1872-1920); first known interment: John ***Lee*** (1784-1864); last known interment: La-una Taylor ***Lee*** (1870-1946); ***Bonner*** is also found here **(6) (9) (39)**
Old Prospect	236 - NW	T19S, R10E, Sec 32	Old Prospect Church Cemetery; see Rogers-Stewart
Old Providence	121 - NE	T19S, R12E, Sec 1	first location of Providence Baptist Church established 1853 **(4) (10)**
Old Roanoke	137 - SE	T21S, R12E, Sec 35	see Cedarwood
Old Rocky Branch	83 - NE	T20S, R12E, Sec 4	Rocky Branch Baptist Church constituted 1857; approximately 175 marked and 111 unmarked graves; first known interment: Mrs. S. J. ***Watwood*** (d. 1861); ***Almon, Baldwin, Boone, Bradley, Camp, Evans, Fincher, Gross, Littlefield, Moore, Prince*** and ***Rollins*** are common to this cemetery still in use **(5) (8) (10) (23) (39)**
Old Shiloh	43 - NW	T18S, R12E, Sec14/23	Old Shiloh Baptist Church; also known as Johnson Cemetery; approximately 70 marked and 135 unmarked graves; first known interment: Carline ***Treadway*** (d. 1849); last known interment: Jim ***Smith*** (1901-1941); ***Beavers, Carter, Davidson, Johnson, Kaylor, McSwain, Mitchell, Motes, Noles***, ***Saxon*** and ***Traylor*** are common to this cemetery **(2) (3) (8) (10) (27) (39)**
Old Smyrna	28 - NE	T18S, R12E, Sec 18	also known as Rice-Cofield Cemetery; Liberty Baptist Church; 30 marked and 36 unmarked graves; first known interment: Sebern ***Kempjack*** (d. 1866); last known interment: Sarah Francis ***Rice*** (1873-1948); ***Cofield, Moore, Nolen, Norton*** and ***Stillwell*** are surnames also present in this cemetery **(2) (3) (8) (39)**
Old Wedowee	71 - SW	T20S, R11E, Sec 14	Old Wedowee Church of Christ, now known as Victory Church; approximately 40 graves; some graves moved when the church moved; 1 marked grave remains: infant son of Mr. and Mrs. M. W. ***Brumbeloe*** (d.1944) **(5)**
Old Wedowee City	224 - NW	T20S, R11E, Sec 3	see Old Bailey
Ophelia	57 - NW	T20S, R10E, Sec 4	see Mount Prospect
Paran	159 - SE	T21S, R13E, Sec 12	Paran Missionary Baptist Church; approximately 325 graves; first known interment: S. B. ***Cobb*** (1787-1868); ***Almon, Armstrong, Arnett, Bankston, Barfield, Barrett, Brown, Cobb, Cook, Cooper, Drummond, Green, Head, Huey, Middlebrooks, Smith, Stitt*** and ***Wood*** are common to this cemetery still in use **(6) (8) (37) (39)**
Parmer Grave	225 - NE	T19S, R13E, Sec 8	the grave of John Simmie ***Parmer*** (1872-circa 1882) **(4)**
Pauper Farm	226 - SW	T20S, R11E, Sec 9	also known as Poor Farm Cemetery or Poor House Cemetery; also known as Wood Cemetery; the marked graves of A. J. ***Wood*** (1858-1934) and M. L. ***Wood*** (1888-1932) and at least 54 unmarked graves **(5) (39)**

Cemetery	Locale	Location	Church Affiliation and Remarks
Peace and Goodwill	163 - SE	T22S, R12E, Sec 9	Peace and Goodwill Baptist Church; approximately 170 graves; first known interment: Anny ***Kidd*** (b. & d. 1897); ***Berry, Coleman, Dunson, Fears, Foster, Grier, Heard, Heflin, Joiner, Longshore, Phillips, Roundtree, Satterwhite, Smith, Staples, Thomason, Watson, Williams*** and ***Yancy*** are common to this active cemetery **(6) (9) (39)**
Perryman	63 - NW	T19S, R11E, Sec 18	Francis M. ***Perryman*** (1814-1859) and Cynthia ***Perryman*** (1821-1860) and 2 unmarked graves **(2) (39)**
Perryman	227 - SW	T22S, R10E, Sec 12	approximately 20 unmarked graves; one small marble marker has the initials "D. W. H." **(6) (8)**
Phillips	176 - SW	T21S, R11E, Sec 32	the graves of Harrington ***Phillips*** (1807-1860) and Sophia ***Phillips*** (1814-1850) and 40 unmarked graves **(6)**
Pike	228 - SE	T21S, R13E, Sec 17	approximately 80 marked and 42 unmarked graves; first known interment: John Floyd ***Pike*** (1822-1870); ***Arrington, Brown, Edge, Folsom*** and ***Foster*** are also common to this cemetery still in use **(6) (9) (37) (39)**
Pilgrims Rest	16 - NW	T18S, R10E, Sec 11	Pilgrims Rest Baptist Church; approximately 110 marked and 30 unmarked graves; first known interment: Walter F. ***Knop*** (1849-1907); ***Ashley, Bearden, Cavender, Dempsey, Huddleston, Johnson, Key, Lambert, Lindley, Nelson, Ogle, Teague, Walker*** and ***White*** are common to this active cemetery **(3) (8) (39)**
Pine Flat	116 - SW	T20S, R11E, Sec 29	Pine Flat Primitive Baptist Church; approximately 35 marked and 109 unmarked graves; burials began 1887; oldest marked grave: Martha ***Robertson*** (1887-1930); ***Knight*** is common to this cemetery still in use **(5) (9)**
Pine Grove	108 - SW	T21S, R10E, Sec 22	approximately 70 marked and 5 unmarked graves; first known interment: J. W. ***Moncus*** (1865-1902); ***Caldwell, Camp, Daniel, Fetner*** and ***McGill*** are also common to this cemetery still in use **(6) (8) (37) (39)**
Pine Hill	30 - NE	T18S, R12E, Sec 20	Pine Hill Church of Christ, established 1940; approximately 40 graves; first known interment: Susie R. ***Lovvorn*** (1877-1960); ***Lovvorn, McCollough*** and ***Simpson*** are common to this active cemetery **(3) (8) (10)**
Pine Hill	36 - NE	T18S, R12E, Sec 17	Pine Hill Christian Church, established 1880s; approximately 210 marked and 14 unmarked graves; first known interment: Ula May ***Ragsdale*** (1887-1889); ***Adkins, Brooks, Carroll, Cook, Hanes, Harvell, Knott, Ragsdale, Shadix, Simpson, Traylor*** and ***Whitley*** are common to this cemetery still in use **(3) (8) (10) (39)**
Piney Wood	9 - NW	T19S, R10E, Sec 8	Piney Wood Church of Christ; also known as Wortham Cemetery; approximately 50 marked and 8 unmarked graves; first known interment: Mahaley F. ***Earnest*** (1827-1893); ***Bailey, Benefield, Bradley, Earnest, Hadley, Lynch, Meacham, Rice, Stewart*** and ***Wortham*** are found in this cemetery still in use **(4) (8) (20) (39)**
Pittman	146 - SE	T21S, R13E, Sec 8	see Springfield
Pittman	229 - SE	T21S, R13E, Sec 5	22 marked and 1 unmarked grave; first known interment: Martin Hughes ***Pittman*** (1786-1837); last known interment: W. T. ***Pittman*** (1880-1906); ***Davis*** and ***Weathers*** are also found in this cemetery **(6) (9) (39)**
Pleasant Grove	68 - SW	T20S, R11E, Sec 29	Pleasant Grove Baptist Church; a black cemetery of approximately 50 marked and 10 unmarked graves; first known interment: Lula Belle ***Callaway*** (1885-1960); ***Bailey, Burroughs, Heard, Lane, Marable, McClure*** and ***Minnifield*** are common to this active cemetery **(5) (8) (39)**
Pleasant Grove	115 - SW	T20S, R10E, Sec 35	a black cemetery of approximately 25 marked and 180 unmarked graves; first known interment: A. ***Trumble*** (1889-1895); ***Bailey, Billingsley, Davenport*** and ***Knight*** are found in this active cemetery **(5) (39)**
Pleasant Grove	125 - SE	T21S, R12E, Sec 19	Pleasant Grove Baptist Church established 1853; also known as Broughton Cemetery; approximately 450 graves; first known interment: Nancy ***Lewis*** (circa 1804-1872); ***Baldwin, Bassett, Birdsong, Bozeman, Brown, Cottle, Henry, Hodges, Landers, Marshall, McCarter, Mickle, Nixon, Nolen, Pullen, Sherrer, Staples, Tarver*** and ***Waldrep*** are common to this cemetery still in use **(2) (6) (9) (37) (39)**
Pleasant Grove	101 - SW	T22S, R10E, Sec 11	Pleasant Grove Baptist Church; approximately 120 marked and 290 unmarked graves; first known interment: Luda ***Taylor*** (1863-1895); ***Busbee, Culpepper, Flakes, Hines, Kirk, Lee, Patillo, Pool, Reese, Seymore, Staples, Weaver*** and ***Wilkes*** are common to this active black cemetery **(6) (37) (39)**
Pleasant Hill	55 - NW	T19S, R10E, Sec 20	Pleasant Hill Baptist Church; approximately 25 marked and 15 unmarked graves; first known interment: Maggie L. ***Wilson*** (1913-1970); this cemetery is still in use **(4) (8)**
Pleasant Hill	60 - NW	T19S, R10E, Sec 27	see Hopewell
Pleasant Hill	100 - SW	T22S, R10E, Sec 4	Pleasant Hill Methodist Church; approximately 250 graves; first known interment: Rassillas ***Anderson*** (1879-1885); ***Carlton, Clegg, Davis, Evans, Fables, Fuller, Harris, Kirk, McGill, Moncus, Mooty, Noel, Pursley, Shivers, Shockley, Smith, Stephens*** and ***Wood*** are common to this active cemetery **(6) (8) (39)**
Pleasant Hill	171 - NW	T19S, R10E, Sec 20	Pleasant Hill Church; also known as Oakie Woods Cemetery; approximately 50 marked and 50 unmarked graves; first known interment: Rose ***Dandley*** (1810-1915); ***Cumbie, Garrett, McLemore*** and ***Potts*** are common to this active cemetery **(4) (9) (39)**
Pleasant Hill	230 - SE	T20S, R12E, Sec 29	Pleasant Hill Baptist Church; also known as Old Pleasant Hill Cemetery; 9 marked and at least 50 unmarked graves; oldest marked grave: Elam M. ***Brumbeloe*** (1830-1878); last known interment: Lucinda Clementine ***Abbott*** (1845-1946); ***Boone*** and ***Norton*** are also found here **(5) (39)**
Pleasant Hill	275 - SW	T20S, R11E, Sec 14	
Poland	2 - NW	T18S, R10E, Sec 20	3 marked graves; known interments: Mary Elizabeth ***Poland*** (1868-1949), Daisy Viola ***Poland*** and Monterville Edward ***Poland*** (1873-1962) who founded the no-tobacco movement at Bethany College in 1915 **(3) (9) (10)**
Pollard Grave	231 - NE	T20S, R11E, Sec 1	the grave of Nancy ***Pollard*** (d. 1857) **(5) (9)**
Poor Farm	226 - SW	T20S, R11E, Sec 9	see Pauper Farm
Potash	232 - SE	T20S, R12E, Sec 13	Potash Church organized as a Church of God in 1942; former names of church: Evening Light Saints Church, United Pentecostal Church, Pentecostal Fire Baptist Church; approximately 425 graves; first known interment: Lottie M. ***Lipp*** (1885-1905); ***Anglin, Baldwin, Benefield, Bowen, Fincher, Freeman, Hale, Hester, Holloway, Lipp, McCormick, McDaniel, McDonald, McKee, Mitchell, Mulkey, Richardson, Robinson, Shaw, Smith, Spears, Striblin*** and ***Wood*** are common to this cemetery still in use **(2) (5) (39)**
Prospect	47 - NW	T19S, R13E, Sec 7	Prospect United Methodist Church; approximately 135 marked and 150 unmarked graves; first known interment: Vallie Modener ***Stevens*** (1896-1901); ***Bailey, Clay, Dalrymple, Daniel, Hale, Henderson, Huddleston, Knott, Moore, Parmer*** and ***Wilson*** are common to this cemetery still in use **(4) (9) (37) (39)**
Providence	45 - NE	T19S, R12E, Sec 3	Providence Baptist Church established 1853; approximately 800 marked and 348 unmarked graves; first known interment: infant ***Sumlin*** (d. 1856); ***Beck, Calhoun, Daniel, Dye, Fincher, Harris, Huddleston, Lovvorn, Moore, Prescott, Thompson*** and ***Yarbrough*** are common to this active cemetery **(4) (9) (10) (39)**
Radney Chapel	120 - SE	T22S, R11E, Sec 1	Radney Chapel United Methodist Church organized in late 1800's; at least 10 graves; first known interment: Joel T. ***Adamson*** (1872-1954); last known interment: Irene Heflin ***Fetner*** (1900-1984) **(2) (6) (9) (39)**
Randle	233 - NW	T18S, R10E, Sec 17	the graves of Gene ***Randle*** (1912-1979) and Rachel ***Randle*** (1913-?) **(3) (10)**
Randolph	149 - SE	T21S, R13E, Sec 32	Randolph Memory Gardens; an active cemetery with at least 2,200 interments **(39)**
Rice	234 - NE	T18S, R12E, Sec 23	7 marked graves, 6 with funeral markers; first known interment: William E. ***Rice*** (1854-1887); last known interment: Troy ***Rice*** (1921-1922); ***Cofield, Moore, Nolen, Norton*** and ***Stillwell*** are also found here **(3) (9)**
Rice-Cofield	28 - NW	T18S, R12E, Sec 18	see Old Smyrna
Richardson	202 - SE	T20S, R11E, Sec 36	see Hamrick-Richardson

Cemetery	Locale	Location	Church Affiliation and Remarks
Roanoke	136 - SE	T21S, R12E, Sec 35	Roanoke Baptist Church, constituted 1845; 44 marked and 8 unmarked graves; early interment: Elender McKnight ***Nixon*** (1799-1840); last known interment: Martha E. ***Disharoon*** (1823-1897); ***Adcock, Baker, Cook, Culbertson, Hutchens, Manley, Nixon*** and ***Tomlin*** are common to this cemetery **(2) (6 (8) (34) (39)**
Rockdale	235 - NW	T19S, R11E, Sec 9	approximately 10 unmarked graves; only known interment: Jane ***Gaston*** (d. 1895, age 76) **(4) (10)**
Rock Mills	150 - SE	T21S, R13E, Sec 29	Rock Mills Baptist Church; approximately 425 marked and 115 unmarked graves; first known interment: William ***Hill*** (1818-1887); ***Adamson, Albrights, Bailey, Breed, Burgess, Farr, Hand, Hendon, Jacks, Knight, Muldrew, Pitts, Sheppard, Towler*** and ***Yarbrough*** are common to this cemetery still in use **(35) (39)**
Rock Mills	155 - SE	T21S, R13E, Sec 27	see Wehadkee
Rock Mills New	156 - SE	T21S, R13E, Sec 27	Rock Mills First Baptist Church founded in 1883; first known interment: Bamma ***Bennett*** (1886-1887); this cemetery is still in use **(2) (6) (8)**
Rock Springs	134 - SE	T21S, R11E, Sec 1	Rock Springs Congregational Christian Church; approximately 325 graves; first known interment: Mary I. ***Heath*** (1788-1864); ***Adams, Anderson, Austin, Bailey, Benefield, Clark, Coleman, Dollar, Fincher, Florence, Harmon, Jackson, Owens*** and ***Waldrep*** are common to this cemetery still in use **(6) (8) (37) (39)**
Rock Stand	132 - SE	T21S, R12E, Sec 4	Rock Stand Congregational Christian Church organized in 1908; approximately 160 marked and 22 unmarked graves; first known interment: Mattie Pearl ***Allen*** (1911-1913); ***Adams, Adcock, Aikens, Allen, Bassett, Brewer, Carpenter, Hubbard, Kirby*** *and* ***Treadwell*** are common to this cemetery still in use **(2) (6) (37) (39)**
Rocky Branch	81 - NE	T19S, R12E, Sec 33	Rocky Branch Baptist Church, constituted in 1857; approximately 190 marked and 7 unmarked graves; first known interment: Janie Bob ***Tomlinson*** (1925-1938); ***Abbott, Bolt, Bradley, Crenshaw, Cummins, Denny, Fincher, Gross, Hester, Morris*** and ***Rollins*** are common to this cemetery still in use **(4) (8) (10) (23) (24) (39)**
Rocky Mount	127 - SE	T21S, R12E, Sec 18	Rocky Mount United Methodist Church; approximately 90 marked and 70 unmarked graves; first known interment: Jessie ***Tucker*** (1894-1916); ***Grier, Poole, Stitt*** and ***Watts*** are common to this cemetery **(6) (37)**
Rogers-Stewart	236 - NW	T19S, R10E, Sec 32	also called Old Prospect Church Cemetery; 5 marked and at least 20 unmarked graves; first known interment: Eunice ***White*** (1898-1899); last known interment: S.E. ***Stuart*** (1832-1915); ***Rogers*** is also present **(2) (37)**
Rumbleys Farm	247 - SE	T22S, R13E, Sec 11	or Turner Cemetery; the marked grave of J. W. ***Haynes*** (1821-1880) and approximately 15 unmarked graves; known interments: L. ***Turner*** (d. 1869, age 16), Clara ***Turner*** (1895-1896) and L. ***Ogdon*** (1876-1883) **(6) (9)**
Saint James	42 - NE	T18S, R13E, Sec 17	Saint James African Methodist Episcopal Church; approximately 50 marked and 89 unmarked graves; first known interment: B. ***O'Neal*** (1871-1929); ***Stephens*** and ***Thompson*** are common to this cemetery **(3) (9)**
Salem	178 - SE	T22S, R13E, Sec 5	also known as Old Salem Cemetery; Salem Primitive Baptist Church; 32 marked and approximately 25 unmarked graves; first known interment: Martha Elizabeth ***Arnett*** (b. & d. 1857); last known interment: John Jason ***Hearn*** (1834-1914); ***Cook, Head, Hendricks*** and ***Jordan*** are also found here **(6) (9) (39)**
Sellers	13 - NW	T18S, R10E, Sec 28	Sellers Family Cemetery; 16 marked and 15 unmarked graves; first known interment: Sarah ***Sellers*** (1808-1878); last known interment: Bercha ***Ball*** (1912-1981); ***Jordan*** and ***Lindley*** are also found here **(2) (3) (8) (39)**
Shake Rag	65 - NW	T20S, R11E, Sec 5	see Mount Pleasant
Shiloh	41 - NE	T18S, R13E, Sec 18	Shiloh Baptist Church, established in 1857; approximately 180 graves; first known interment: Bennie ***Johnson*** (1894-1923); ***Cosper, Kaylor, Noles, Saxon*** and ***Sewell*** are common to this cemetery still in use **(3) (8) (39)**
Shiloh	61 - NW	T19S, R10E, Sec 23	Shiloh Baptist Church; approximately 35 marked and 111 unmarked graves; first known interment: Stephen C. ***Danley*** (1887-1921); this cemetery is still in use **(4) (8)**
Sikes Grave	237 - NE	T19S, R12E, Sec 30	the grave of William W. ***Sikes***, Civil War soldier Co. E, 1st AL Cav. **(4) (10)**
Smith	48 - NE	T19S, R13E, Sec 7	6 unmarked graves; the family of David Murphy ***Smith*** **(4) (9)**
Smith-Harris	7 - NW	T19S, R10E, Sec 8	6 marked and anywhere from 150 to 200 unmarked graves; the mother and other family members of Governor William Henry ***Smith*** are buried here; first known interment: Daniel D. ***Harris*** (d. 1860) **(2) (4) (9) (10) (39)**
Smyrna	26 - NE	T18S, R11E, Sec 13	Smyrna Missionary Baptist Church constituted 1886; approximately 315 marked and 19 unmarked graves; first known interment: Mary Sophronia ***Williams*** (1893-1898); ***Albright, Bates, Brooks, Butler, Daniels, Kittle, Landers, McLeod, Nolen, Teague*** and ***Williams*** are common to this cemetery still in use **(3) (8) (10) (30) (39)**
Springfield	145 - SE	T21S, R13E, Sec 8	Springfield Baptist Church; approximately 170 marked and 8 unmarked graves; first known interment: John T. ***Seegar*** (1898-1910); Albright, ***Barsh, Daniel, Davis, Foster, Gay, Hendon, Morris, Pittman, Seeger, Stitt, Veal*** and ***Weathers*** are common to this active cemetery **(6) (8) (29) (39)**
Springfield	146 - SE	T21S, R13E, Sec 8	former site of Springfield Methodist Church; also known as Pittman Cemetery; 28 marked and 15 unmarked graves; first known interment: Nancy ***Cranford*** (d. 1908); last known interment: Nathan ***Pinckard*** (1909-1971); ***Clarke, Cunningham, Johnson, Pittman, Roberts*** and ***Scott*** are also common to this cemetery **(6) (14)**
Spruce-Young	238 - NW	T19S, R11E, Sec 22	at least 10 unmarked graves **(4)**
Stephens	239 - NW	T18S, R10E, Sec 19	3 marked and 2 unmarked graves; known interments: Isaac Franklin ***Stephens*** (1837-1863), Harris ***Stephens*** (1806-1864) and Mary ***Stephens*** (1811-1889); ***Daniell*** is also found in this small family cemetery **(3) (9) (39)**
Stevens	69 - SW	T20S, R11E, Sec 29	Stevens or Stephens Mission United Methodist Church; a black cemetery of approximately 15 marked and 10 unmarked graves; first known interment: Precious A. ***Scales*** (1947-1957); this cemetery is still in use **(5)**
Stevens/Sharman/Randle	151 - SE	T21S, R13E, Sec 33	31 marked and approximately 20 unmarked graves; first known interment: Elizabeth ***McPherson*** (1799-1854); last known interment: Almedia ***Wilson*** (1877-1959); ***Cole, Randle*** and ***Stevens*** are also found here **(6) (37)**
Stewart	20 - NW	T18S, R11E, Sec 32	the marked graves of Cyrus ***Stewart*** Jr. (1846-1921) and wife Mary (1858-1906) and 19 unmarked graves **(2)**
Swann-Hinton	113 - SW	T21S, R11E, Sec 8	8 graves; the family of William Andrew Jackson ***Swann*** and Mary Swann ***Hinton***; first known interment: W. H. ***Swann*** (1866-1886); last known interment: Karlton ***Swann*** (b. & d. 1905) **(6) (8) (39)**
Sweetwater	53 - SW	T20S, R10E, Sec 20	approximately 40 marked graves and 110 unmarked graves; first known interment: M. R. R. ***Mackey*** (1845-1852); last known interment: G. W. ***Morris*** (1837-1925); ***Bassett, Beaird, Bradford, Burch, Burdette, Formby, Freeman, Lambert, Mackey, Mitchell, Morris*** and ***Young*** are found in this cemetery **(5) (8) (39)**
Taylor	240 - NW	T19S, R11E, Sec 30	the graves of Pascal ***Taylor*** (d. circa 1882) and Mary ***Taylor*** (d. circa 1881, age 64) and 1 unmarked grave **(4)**
Taylor	241 - SW	T21S, R10E, Sec 23	3 marked and 10 unmarked graves; first known interment: Margart ***Taylor*** (d. 1890); last known interment: Josiah ***Taylor*** (d. 1895); the surname ***Johns*** is also present in this cemetery **(2) (10)**
Taylors Crossroads	140 - SE	T21S, R12E, Sec 2	Taylors Crossroads Church of Christ; approximately 120 graves; first known interment: M. E. ***Taylor*** (1841-1905); ***Allums, Barsh, Kirby, Manley, Prince*** and ***Taylor*** are common to this cemetery still in use **(5) (9) (39)**
Temple	27 - NW	T18S, R11E, Sec 15	former site of Temple Baptist Church; also known as Williams Cemetery; 4 graves; first known interment: Robert L. ***Williams*** (1872-1936); last known interment: Alice Williams ***Lipham*** (1898-1974) **(2) (3) (8) (10)**
Thomas	242 - SE	T22S, R12E, Sec 3	the grave of Ralph L. ***Thomas*** (1931-1977) **(6)**
Thompson	135 - SE	T21S, R12E, Sec 35	see Booker Hill
Tomlinson-Crouch	243 - NE	T19S, R12E, Sec 28	3 graves; first known interment: Sgt Daniel Webster ***Tomlinson*** (1817-1863); last known interment: Catherine Jane Robertson ***Tomlinson*** (d. 1898, age 82) **(4) (10)**
Traylor	244 - NE	T18S, R12E, Sec 21	the graves of 2 ***Traylor*** infants; now destroyed **(3) (10)**

Cemetery	Locale	Location	Church Affiliation and Remarks
Traylor	245 - NE	T19S, R12E, Sec 18	8 marked and 7 unmarked graves; the family of Washington and Araminta "Mintie" (Gosdin) ***Traylor***; first known interment: infant ***Traylor*** (d. 1894); last known interment: Mintie ***Traylor*** (1858-1926) **(4) (9) (39)**
Traylor Grave	246 - NE	T19, R12E, Sec 19	the grave of infant Joyce Marie ***Traylor***, daughter of Mr. and Mrs. Curtis Traylor, is known to be here **(4)**
Turner	247 - SE	T22S, R13E, Sec 11	see Rumbleys Farm
Union	3 - NW	T19S, R10E, Sec 8	see Wesley Chapel
Union	23 - NW	T18S, R11E, Sec 34	Union Baptist Church constituted 1854; at least 600 marked and 164 unmarked graves; first known interment: Tom ***Stewart*** (d. 1854); ***Abrams, Adams, Akins, Butler, Camp, Cofield, Craft, Crews, Davis, French, Hadley, Haynes, Johnson, Johnston, Lipham, Mathews, Meacham, Norred, Pauley, Reaves, Satterwhite, Stewart, Wiggins, Wilder*** and ***Wortham*** are common to this cemetery still in use **(8) (10) (39)**
Union Chapel	86 - NW	T20S, R11E, Sec 3	Union Chapel United Methodist Church; a black cemetery of approximately 60 marked and 80 unmarked graves; first known interment: Harold ***Walker*** (b. & d. 1852); ***Roundtree*** and ***Walker*** are common here **(5) (9)**
Union Hill	126 - SE	T21S, R12E, Sec 16	Union Hill Baptist Church, founded 1852; also known as Footpad Cemetery; approximately 190 marked and 128 unmarked graves; first known interment: Cynthia J. ***Stallings*** (1865-1867); ***Bailey, Bassett, Birdsong, Browning, Kilgore, Rice, Stallings*** and ***Workman*** are common to this active cemetery **(2) (6) (9) (37) (39)**
Union Hill	248 - NE	T19S, R12E, Sec 8	Union Hill Baptist Church; only known interment: Jasper ***Jackson*** (1917-1982) **(4)**
Union Hill	249 - NE	T19S, R12E, Sec 26	the unmarked graves of Robert ***Grier***, George ***Grier***, Lizzie Grier ***Holtzclaw***, Arthur ***Grier*** (1887-1937) and A. J. ***Grier*** (1923-1928) are found in this small cemetery no longer in use **(4)**
Union Hill	250 - NW	T18S, R10E, Sec 35	Union Hill Congregational Methodist Church; approximately 400 marked and 69 unmarked graves; first known interment: Betsey ***Lindley*** (d. 1879); ***Bolt, Craft, Daniel, Fowler, Gray, Hill, Huddleston, Key, Lindley, Lipham, Maddox, Mize, New*** and ***Sellers*** are common to this cemetery still in use **(2) (3) (8) (10) (39)**
Valley Grove	10 - NW	T18S, R10E, Sec 36	Valley Grove Primitive Baptist Church founded circa 1870, no longer active; approximately 350 marked and 206 unmarked graves; first known interment: Lydia ***Satterwhite*** (1861-1883); ***Creed, Fowler, Haynes, Hill, Holmes, Lipham, Rice, Williamson*** and ***Yarbrough*** are common to this active cemetery **(2) (3) (8) (10) (39)**
Wadley City	161 - SW	T22S, R10E, Sec 11	first known as Mrs. Elliott's Graveyard; the name changed to Wadley City Cemetery after 1907; over 660 graves; first known interment: A. C. ***Barron*** (1854-1856); ***Bailey, Barton, Cardwell, Carlton, Cash, Cotney, Culpepper, Denney, Elliott, Freeman, Fuller, Gay, Green, Harris, Hearn, Hodge, Jackson, Kirk, McGill, Motley, Nix, Pearson, Perry, Radney, Rice, Roberts, Seymour, Smith, Stephens, Thompson, Welch, Wilkins*** and ***Wood*** are common to this active cemetery **(6) (8) (10) (39)**
Walls-Pollard	78 - SE	T20S, R11E, Sec 24	10 marked and 7 unmarked graves; first known interment: infant son of J. M. and M. E. ***Pollard*** (b. & d. 1864); last known interment: J. M. ***Pollard*** (1845-1933); ***White*** and ***Walls*** are also found in this cemetery **(5) (24) (39)**
Waters	251 - NW	T18S, R11E, Sec 31	approximately 60 graves with only 1 marked; John Robert Larkin ***Waters*** (1866-1895) is found here **(2) (37)**
Weathers	252 - SE	T20S, R12E, Sec 35	at least 50 unmarked graves; known interments: infant son of J. and T. ***Pitman*** (d. 1887), Isham ***Weathers*** (d. 1863, age 93) who was a War of 1812 veteran and early settler and Mary ***Weather*** (1783-?) **(5) (39)**
Wedowee Masonic	253 - NW	T20S, R11E, Sec 3	approximately 900 marked and 200 unmarked graves; first known interment: Masonic benefactor Archibald ***Sawyer*** (1790-1853); early Randolph County historian J. M. K. ***Guinn*** (1835-1903) is buried here; ***Austin, Barton, Benefield,, Bennett, Bonner, Burns, Carpenter, Clifton, Dodson, Enloe, Fincher, Ford, Hanson, Huckeba, Hunter, Kerr, Kirby, Lee, Mitchell, Murphy, Nix, Parker, Pate, Perry, Robertson, Swann, Tennant, Traylor, Walker, Weathers, Whaley, Williams, Williamson, Wright, Yates*** and ***Young*** are common to this cemetery still in use **(5) (8) (39)**
Wehadkee	144 - SE	T21S, R13E, Sec 6	Wehadkee Missionary Baptist Church; approximately 70 marked and 108 unmarked graves; first known interment: Arretus ***Andrews*** (1885-1903); this cemetery is still in use **(6)**
Wehadkee	155 - SE	T21S, R13E, Sec 27	Wehadkee Primitive Baptist Church constituted 1835, disbanded 1995 after building burned; also known as Rock Mills Cemetery; approximately 60 marked and 175 unmarked graves; oldest marked grave: Rebecca ***Burk*** (1777-1850); ***Bennett, Brown, Foster, Hall, Harper, Hendon, Knight, Owens, Pitts, Prather, Shepard, Towler, Yarbrough*** and ***Yates*** are common to this cemetery still in use **(2) (6) (8) (36)**
Welcome Home	139 - SE	T21S, R12E, Sec 14	Welcome Home Baptist Church; approximately 60 marked and 2 unmarked graves; first known interment: Allen L. ***Overton*** (1914-1956); ***Adkins*** and ***Brown*** are also common to this cemetery still in use **(6) (9) (37)**
Wesleys Chapel	3 - NW	T19S, R10E, Sec 8	Wesleys or Wesley Chapel Cemetery; also known as Union Congregational Christian Church; approximately 200 grave; first known interment: Kinnie ***Hollingsworth*** (1850-1861); ***Baker, Bean, Boggs, Brooks, Cofield, Davis, Foster, Maddox, McDaniel, Morrison, Neal*** and ***Smith*** are common to this active cemetery **(2) (39)**
West Napoleon	94 - NE	T19S, R12E, Sec 35	West Napoleon Church of Christ; approximately 275 graves; first known interment: J. Tim ***Wood*** (1872-1882); ***Bailey, Bowen, Brown, Burson, Earnest, Fincher, Harris, Henley, Hester, Laney, Langley, Moore, Nichols, Prince, Shaw, Smith, Ward*** and ***Wilson*** are common to this active cemetery **(4) (8) (39)**
Whites Chapel	131 - SE	T21S, R12E, Sec 10	Whites Chapel Methodist Church; approximately 220 marked and 10 unmarked graves; first known interment: James Oliver ***Weathers*** (1876-1911); ***Abrams, Adcock, Bailey, Beverly, Bowman, Brewer, Burdette, Johnson, Kirby, Mitchell, Ussery*** and ***Weathers*** are common to this cemetery still in use **(6) (9) (37) (39)**
Wildcat Creek	88 - SW	T20S, R11E, Sec 22	see Mount Pisgah
Williams	27 - NW	T18S, R11E, Sec 15	see Temple
Wilson	254 - NE	T20S, R12E, Sec 4	the marked graves of William Walker ***Wilson*** (1802-1888) and wives, Winnifred B. Scott ***Wilson*** (1814-1854) and Julia Ann Mitchum Coker ***Wilson*** (dates unknown) are found in this small cemetery **(5) (9) (10) (39)**
Wood	118 - SE	T22S, R12E, Sec 4	Willis Wood Family Cemetery; 5 marked and at least 13 unmarked graves; first known interment: Willis ***Wood*** (1803-1846) who served as county commissioner, sheriff, tax assessor and tax collector; last known interment: Eliza Hall Wood ***Haynes*** (1833-1897); ***Truett*** is also found here **(6) (9) (28)**
Wood	226 - SW	T20S, R11E, Sec 9	see Pauper Farm
Wood-Simmons	90 - SE	T20S, R12E, Sec 13	the marked graves of Clem ***Simons*** (no dates), Leolar ***Simons*** (1874-1919), Georgia A. ***Wood*** (1850-1918) and John T. ***Wood*** (1846-1915) are found in this cemetery, along with 10 unmarked graves **(5) (8) (39)**
Wortham	9 - NW	T19S, R10E, Sec 8	see Piney Wood
Wright-Childers	255 - NW	T18S, R10E, Sec 22	approximately 12 graves with 1 marked; J. D. ***Wright*** (1868-1881) **(2)**
Wright-Rooks	256 - NW	T19S, R11E, Sec 17	approximately unmarked 45 graves and the marked graves of John ***Rooks*** (1806-1880), William Williamson ***Wright*** (1815-1895) and Virginnie E. ***Wright*** (1869-1914) are found in this small cemetery **(2) (39)**
Yancey	257 - NE	T19S, R13E, Sec 8	thought to be 2 children of William ***Yancey*** **(4)**
Zion	167 - NW	T18S, R10E, Sec 35	Zion Church
Zion	258 - NE	T19S, R12E, Sec 17	Zion Baptist Church, constituted 1867; approximately 395 marked and 50 unmarked graves; first known interment: W. J. ***Anderson*** (d. 1880); there is a map of the graves inside the church; ***Abbott, Anderson, Barganier, Beddingfield, Benefield, Calhoun, Chaffin, Chase, Daniel, Frost, Hester, Lovvorn, McCain, McCarley, Poole, Strain, Strickland*** and ***Traylor*** are common to this active cemetery **(2) (4) (8) (10) (37) (39)**

Cemetery	Locale	Location	Church Affiliation and Remarks
Zion Rest	73 - NE	T19S, R11E, Sec 25	Zion Rest Baptist Church; first known interment: Lewis ***Hicks*** (1859-1902); an active cemetery **(2) (4) (8) (10)**
Zions Rest	130 - SE	T21S, R12E, Sec 10	Zions Rest Primitive Baptist Church; approximately 130 marked and 85 unmarked graves; first known interment: Louvenia ***Bailey*** (1861-1862); ***Adams, Allen, Bailey, Barsh, Benefield, Cliett, Cook, Gunn, Harman, Kelly, Kirby, Poore*** and ***Taylor*** are surnames common to this cemetery still in use **(6) (9) (37) (39)**

Cemeteries of Unknown Name

Cemetery	Locale	Location	Church Affiliation and Remarks
Unknown	19 - NW	T18S, R10E, Sec 36	approximately 5 unmarked graves **(3)**
Unknown	56 - NW	T19S, R10E, Sec 28	
Unknown	103 - SW	T22S, R10E, Sec 4	
Unknown	148 - SE	T21S, R13E, Sec 32	
Unknown	175 -SW	T21S, R11E, Sec 7	
Unknown	180 - SW	T21S, R12E, Sec 19	
Unknown	259 - NW	T18S, R11E, Sec 27	no evidence of graves remains **(3)**
Unknown	260 - NW	T18S, R11E, Sec 32	no evidence of graves remains **(3)**
Unknown	261 - NE	T18S, R12E, Sec 35	no evidence of graves remains **(3)**
Unknown	262 - NE	T18S, R12E, Sec 36	6 graves marked with rocks **(3)**
Unknown	263 - NW	T19S, R10E, Sec 1	at least 2 graves **(4)**
Unknown	265 - NW	T19S, R11E, Sec 6	at least 10 unmarked graves **(4)**
Unknown	266 - NW	T19S, R11E, Sec 21	destroyed in the 1980s when a road was built **(4)**
Unknown	267 - NW	T19S, R11E, Sec 31	no evidence of graves remains **(4)**
Unknown	268 - NE	T19S, R12E, Sec 21	at least 2 unmarked graves **(4)**
Unknown	269 - NW	T20S, R11E, Sec 6	no evidence of graves remains **(5)**
Unknown	270 - SW	T20S, R11E, Sec 19	no evidence of graves remains **(5)**
Unknown	271 - SW	T21S, R11E, Sec 6	approximately 10 graves marked with rocks **(6)**
Unknown	276 - NW	T18S, R10E, Sec 19	
Unknown	277 - NE	T19S, R12E, Sec 33	

Cemeteries of Uncertain Location

Cemetery	Locale	Location	Church Affiliation and Remarks
Ambrose	not plotted	Roanoke	the graves of James B.C. ***Ambrose*** (1840-1923) and Nancy L. Pratt ***Ambrose*** (no dates) **(39)**
Boyd	not plotted	T19S, R10E	Boyd Family Cemetery; as many as 12 graves including Robert Alexander ***Boyd*** (1811-1870); now covered by the backwater of the Little Tallapoosa **(37)**
Bradley	not plotted	T19S, R10E, Sec 35	a destroyed cemetery **(37)**
Burns Mill	not plotted	T20S, R12E, Sec 6	near Burns Lake
Cedron	not plotted	T18S, R11E, Sec 8 or 17	Cedron Baptist Chruch
Cofield	not plotted	near Fullers Crossroads	the family of Franklin ***Cofield***; approximately 5 graves in this cemetery no longer in use **(2)**
Falkner	not plotted	unknown	the graves of Monroe ***Bean*** (1852-?), Francis Burdett ***Falkner*** (1813-?) and Wilson ***Falkner*** (1810-1872) **(39)**
Garrett	not plotted	Bacon Level	Charles ***Garrett*** (1828-?), Elizabeth ***Garrett*** (1794-1869) and Jesse ***Garrett*** (1790-1861) are found here **(39)**
Good Hope	not plotted	Graham	Good Hope Baptist Church; 10 graves; first known interment: William Newton ***Kaylor*** (1854-1859); last known interment: Daniel ***Kaylor*** (1828-1908); ***Davidson, Laney*** and ***Mitchell*** are also found here **(39)**
Haynie	not plotted	T18S, R10E, Sec 32	approximately 20 unmarked graves **(2)**
Hearn	not plotted	unknown	the gravesite of Asa ***Hearn*** **(39)**
Hurricane	not plotted	unknown	the grave of Andrew Hamilton ***O'Harrow***, Jr. (1816-1860) **(39)**
Joiner	not plotted	Woodland	recent interments of 3 members of the ***Joiner*** family **(39)**
Knights	not plotted	Roanoke	the grave of Lula Mae Edmondson ***Sheppard*** (1917-2007) is known to be found here **(39)**
Lawler	not plotted	T18S, R12E, Sec 13	near Old Shiloh Cemetery; no marked graves remain; known interments: Levi and Rachel ***Lawler*** **(3)**
Lipp	not plotted	T20S, R13E, Sec 34	in Wehadkee area near post office; this cemetery destroyed for farming **(5)**
Marable-Daniel	not plotted	Wedowee	an active cemetery **(39)**
McCormick	not plotted	T20S, R10E, Sec 7	11 unmarked graves of the James and Eliza Ann ***McCormick*** family; moved to Lineville City Cemetery in 1977 because of Lake Harris Dam project **(2) (5) (8)**
McKee	not plotted	Rockdale	the graves of Jacob ***McKee*** (1781-1864) and Mary ***McKee*** (1795-?) **(39)**
McPherson	not plotted	Rock Mills	Elijah ***McPherson*** (1809-1852) is found here **(39)**
Mize	not plotted	west of Milner in T18S, R10E, Sec 33	12 graves; first known interment: Elizabeth ***Lindley*** (1830-1906); last known interment: C. M. ***Mize*** (d. 1968); ***Sellers*** is also found here **(19)**
Moore	not plotted	Wedowee	the gravesite of Nathaniel Wiley ***Moore*** (1814-1875) **(39)**
Mountain Springs	not plotted	County Road 128 in Wadley	Lydia Delilah ***Rather*** (1957-2004) is known to be buried here **(39)**
New Lee	not plotted	Rock Mills	
Old Cedric	not plotted	Roanoke	the graves of Joseph ***Ruston*** (1810-1868) and Martha J. Lorance ***Ruston*** (1821-1894) are found here **(39)**

Cemeteries of Uncertain Location (Continued)

Cemetery	Locale	Location	Church Affiliation and Remarks
Rushton	not plotted	unknown	the grave of Martha J. ***Rushton*** (1821-1891) **(39)**
Sherman	274 - NW	T19S, R10E, Sec 8	the grave of Newton ***Sherman*** (1847-1863) **(37)**
Twin Cedars	not plotted	unknown	Anne ***Rutledge*** (1928-1994) and David Lofton ***Rutledge*** (1924-2007) are found here **(39)**
Unknown	not plotted	T18S, R10E, Sec 36	4-6 unmarked graves thought to be of the ***Higgins*** family **(37)**
Woodland	not plotted	Woodland	Woodland First Congregational Methodist Church Cemetery; 10 marked graves dating from 1995 **(37) (39)**

Sources

1. Franklin, Lisa. *Tracking Your Roots.* 14 November 1997. <http://members.aol.com/GenWebLisa/randolphcem.htm>.
2. *The Heritage of Randolph County, Alabama, Volume 56.* Clanton, Alabama: Heritage Publishing Consultants, Inc., 1998.
3. Herren, Dianne Smith. *Randolph County, Alabama Cemetery Listings, Volume 1, Township 18.* Woodland, Alabama: Southern Roots, 1991.
4. Herren, Dianne Smith. *Randolph County, Alabama Cemetery Listings, Volume 2, Township 19.* Woodland, Alabama: Southern Roots, 1992.
5. Herren, Dianne Smith. *Randolph County, Alabama Cemetery Listings, Volume 3, Township 20.* Woodland, Alabama: Southern Roots, 1993.
6. Herren Dianne Smith. *Randolph County, Alabama Cemetery Listings, Volume 4, Townships 20 & 21.* Woodland, Alabama: Southern Roots, 1994.
7. Herren, Dianne Smith. *Cedarwood Cemetery, Roanoke, Alabama.* Woodland, Alabama: Southern Roots, 1991.
8. *Randolph County Cemetery Census, Vol 1.* Randolph County, Alabama: Randolph County Historical Society, 1990.
9. *Randolph County Cemetery Census, Vol. II.* Randolph County, Alabama: Randolph County Historical Society, 1990.
10. Herren, Dianne Smith. *Randolph County, Alabama Church and Cemetery Histories.* Woodland, Alabama: Southern Roots, 1990.
11. Mostellar, Kathryn Stewart. *History of Midway United Methodist Church.* Huguley, Alabama: Cedarland Publishers, 1991.
12. Word, Mary Florence Arthur. *Big Springs, A History of a Church and a Community.* LaGrange, Georgia: Family Tree, 1986.
13. McDonald, Dorman Laurez. *Ancestor Trails to Georgia and Alabama.* LaGrange, Georgia: Family Tree, 1987.
14. Personal correspondence with Jesse G. Cunningham of Chestertown, Maryland.
15. Personal correspondence from Chance Brown.
16. *Settlers of Northeast Alabama.* Vol. 13, No. 2. Gadsden, Alabama: Northeast Alabama Genealogical Society, October, 1974.
17. *Settlers of Northeast Alabama*. Vol. 13, No. 3.Gadsden, Alabama: Northeast Alabama Genealogical Society, January, 1975.
18. *Settlers of Northeast Alabama.* Vol. 13, No. 4. Gadsden, Alabama: Northeast Alabama Genealogical Society, April, 1975.
19. *Settlers of Northeast Alabama.* Vol. 14, No. 1. Gadsden, Alabama: Northeast Alabama Genealogical Society, July, 1975.
20. *Settlers of Northeast Alabama.* Vol. 14, No. 2. Gadsden, Alabama: Northeast Alabama Genealogical Society, October, 1975.
21. *Settlers of Northeast Alabama.* Vol. 14, No. 3. Gadsden, Alabama: Northeast Alabama Genealogical Society, January, 1976.
22. *Settlers of Northeast Alabama.* Vol. 26, No. 3. Gadsden, Alabama: Northeast Alabama Genealogical Society, January, 1988.
23. Herren Dianne Smith. (ed.,) *Randolph County, Alabama Roots.* Vol. 1, No. 1. Woodland, Alabama: The Editor, February, 1990.
24. Herren Dianne Smith. (ed.,) *Randolph County, Alabama Roots.* Vol. 1, No. 2. Woodland, Alabama: The Editor, May, 1990.
25. Herren Dianne Smith. (ed.,) *Randolph County, Alabama Roots.* Vol. 1, No. 3. Woodland, Alabama: The Editor, August, 1990.
26. Herren Dianne Smith. (ed.,) *Randolph County, Alabama Roots.* Vol. 1, No. 4. Woodland, Alabama: The Editor, November, 1990.
27. Herren Dianne Smith. (ed.,) *Randolph County, Alabama Roots.* Vol. 2, No. 1. Woodland, Alabama: The Editor, February, 1991.
28. Herren Dianne Smith. (ed.,) *Randolph County, Alabama Roots.* Vol. 2, No. 2. Woodland, Alabama: The Editor, May, 1991.
29. Herren Dianne Smith. (ed.,) *Randolph County, Alabama Roots.* Vol. 3, No. 1. Woodland, Alabama: The Editor, February, 1992.
30. Herren Dianne Smith. (ed.,) *Randolph County, Alabama Roots.* Vol. 3, No. 3. Woodland, Alabama: The Editor, August, 1993.
31. Herren Dianne Smith. (ed.,) *Randolph County, Alabama Roots.* Vol. 4, No. 1. Woodland, Alabama: The Editor, February, 1993.
32. Herren Dianne Smith. (ed.,) *Randolph County, Alabama Roots.* Vol. 4, No. 2. Woodland, Alabama: The Editor, May, 1993.
33. Herren Dianne Smith. (ed.,) *Randolph County, Alabama Roots*. Vol. 4, No. 4. Woodland, Alabama: The Editor, November, 1993.
34. Herren Dianne Smith. (ed.,) *Randolph County, Alabama Roots.* Vol. 6, No. 1. Woodland, Alabama: The Editor, February, 1995.
35. *Rock Mills Cemetery.* a census compiled by Dianne S. Herren, 1990, an unpublished manuscript reproduced by the Birmingham Public Library.
36. *Wehadkee Primitive Baptist Church Cemetery.* a census compiled by Dianne S. Herren, 1990, an unpublished manuscript reproduced by the Birmingham Public Library.
37. USGenWeb Archives. Randolph County, Alabama. 30 October 2012. <ftp://ftp.rootsweb.com/pub/usgenweb/al/randolph/cemeteries/>.
38. Personal correspondence with Mark L. Buckley of Guntersville, Alabama.
39. *Randolph County Cemeteries*. 26 April 2016. <http://www.findagrave.com>.
40. *The Political Graveyard, Randolph County, Alabama*. 12 June 2007. <http://politicalgraveyard.com/geo/AL/RA.html#RDV0R2EF6>.

* Grateful appreciation to Elisabeth Green Streeter of Madison, Alabama for her compilation of sources 3-13.

Numerical List of Cemeteries

1. Center West	11. New Home	22. Old Cool Springs	32. Antioch	42. Saint James
2. Poland	12. Mandys Chapel	23. Union	33. Butlers	43. Johnson
3. Union	13. Sellers	24. Jordan Chapel	33. Lovvorns Hill	43. Old Shiloh
3. Wesleys Chapel	14. Corinth	25. Cool Springs	33. Mount Gilead	44. Herrens Grove
4. Foster	15. Corinth	26. Smyrna	34. Mount Carmel	45. Providence
5. Fowler	16. Pilgrims Rest	27. Temple	35. Brooks	46. Daniel-McDow
6. McClung-Hill	17. Flint Hill	27. Williams	36. Pine Hill	47. Prospect
7. Smith-Harris	17. Morrisons Chapel	28. Old Smyrna	37. Gold Ridge	48. Smith
8. Oak Ridge	18. Oak Grove	28. Rice-Cofield	38. Old Gold Ridge	49. Bethel East
9. Piney Wood	19. Unknown	29. McLeod	39. Bethlehem Campground	50. Moore
9. Wortham	20. Stewart	30. Pine Hill	40. Bethena	51. Christiana
10. Valley Grove	21. Levens Chapel	31. Harmony	41. Shiloh	52. Dinglers Chapel

Numerical List of Cemeteries (Continued)

53. Sweetwater
54. Liberty
55. Pleasant Hill
56. Unknown
57. Mount Prospect
57. Ophelia
58. Auslins Chapel
59. McInnish
60. Hopewell
60. Pleasant Hill
61. Shiloh
62. Bethel West
63. Perryman
64. McBurnett
65. Mount Pleasant
65. Shake Rag
66. Boozer
66. Black-Boozer
67. Mount Grove
68. Pleasant Grove
69. Stevens
70. Midway
71. Old Wedowee
72. Ava
73. Zion Rest
74. Liberty Grove
75. Bear Creek
76. Noonday
77. Greens Chapel
78. Walls-Pollard
79. Friendship
80. Burkes Chapel
81. Rocky Branch
82. Oak Grove
83. Old Rocky Branch
84. Haywood
85. Barton
86. Union Chapel
87. Antioch
88. Mount Pisgah
88. Wildcat Creek
89. Highway
90. Wood-Simmons
91. Big Springs
92. Beulah
92. Hillabahatchee
93. East Napoleon
94. West Napoleon
95. Liberty East
96. Flat Rock
97. Gray Hill
98. Mount Carmel
99. New Hope West
100. Pleasant Hill
101. Unknown
102. Concord
102. Concord
103. Unknown
104. Antioch
105. Forrester's Chapel
106. Corinth
107. Fisher
108. Pine Grove
109. Macedonia
110. Bethlehem
111. Malone
112. Knight
113. Swann-Hinton
114. Gay
115. Pleasant Grove
116. Pine Flat
117. Mount Bethel
118. Wood
119. Mount Zion
120. Radney Chapel
121. Old Providence
122. Mount Olive
123. Mount Pisgah
124. Friendship
125. Broughton
125. Pleasant Grove
126. Footpad
126. Union Hill
127. Rocky Mount
128. Dollar-Jeter
129. Kidd
130. Zions Rest
131. Whites Chapel
132. Rock Stand
133. Canaan
134. Rock Springs
135. Booker Hill
135. Thompson
136. Roanoke
137. Cedarwood
137. Old Roanoke
138. Brown
138. East Roanoke
139. Welcome Home
140. Taylors Crossroads
141. Lebanon
142. Macedonia
143. Center Chapel
144. Wehadkee
145. Springfield
146. Pittman
146. Springfield
147. Forest Home
148. Unknown
149. Randolph
150. Rock Mills
151.Stevens/Sharman/Randle
152. Brown
153. Old Lee
154. Lee
155. Rock Mills
155. Wehadkee
156. Rock Mills New
157. Bacon Level
157. Fellowship
158. Bethany Lime
159. Paran
160. County Line
161. Mrs. Elliots Graveyard
161. Wadley City
162. High Pine
163. Peace and Goodwill
164. Lanes Chapel
165. Friendship
166. Liberty West
166. Louina
167. Zion
168. Key
169. Cavers Grove
170. McKeen
171. Pleasant Hill
172. Highway Ridge
173. Midway Fellowship
174. Calvary
175. Unknown
176. Phillips
177. Liles-Gladney
178. Salem
179. Broughton Grave
180. Almond Church
181. Abbott
182. Arnold
183. Ayres
184. Ball/Bald
185. Bean/Faulkner
186. Benefield
187. Benton
188. Bowen
189. Bradley-Holloway
190. Brannon
191. Burden
192. Burgess/Kirby
193. Caffey/Coffey
194. Chaffin
195. Cofield-Camp
196. Cooley
197. Crockett/Stewart
198. Crouch
199. Daniel
200. Galilee
201. Greene
202. Hamrick-Richardson
202. Richardson
203. Hand Grave
204. Hanging Tree
205. Hargett
206. Heflin
207. High Shoals
208. Hornsby
209. Indian Burial Ground
210. Indian Grave
211. Indian Graves
212. Kelley-Bradley
213. Landers
214. Mackmanous
215. Linville
216. Martin-Hill
216. Nunn
217. McClendon
218. McClung
219. Mitchell Grave
220. Moncus
221. Moonfield
222. Moore Grave
223. Nix
224. Old Bailey
224. Old Wedowee City
225. Parmer Grave
226. Pauper Farm
226. Poor Farm
226. Wood
227. Perryman
228. Pike
229. Pittman
230. Pleasant Hill
231. Pollard Grave
232. Potash
233. Randle
234. Rice
235. Rockdale
236. Rogers-Stewart
236. Old Prospect
237. Sikes Grave
238. Spruce-Young
239. Stephens
240. Taylor
241. Taylor
242. Thomas
243. Tomlinson-Crouch
244. Traylor
245. Traylor
246. Traylor Grave
247. Rumbleys Farm
247. Turner
248. Union Hill
249. Union Hill
250. Union Hill
251. Waters
252. Weathers
253. Wedowee Masonic
254. Wilson
255. Wright-Childers
256. Wright-Rooks
257. Yancey
258. Zion
259. Unknown
260. Unknown
261. Unknown
262. Unknown
263. Unknown
264. Marietta Field
265. Unknown
266. Unknown
267. Unknown
268. Unknown
269. Unknown
270. Unknown
271. Unknown
272. Iduma
273. Noel
274. Sherman Grave
275. Pleasant Hill
276. Unknown
277. Unknown

Cemetery	Locale	Location	Church Affiliation and Remarks
Abercrombie	25 - NE	T16N, R30E, Sec 4	approximately 175 marked graves; first known interment: L. ***Brown*** (d. 1911); ***Abercrombie, Alexander, Carnes, Dawson, Deloney, Echols, Edmonds, Goshay, Harper, Huey, Jackson, King, Lyles, Mosley, Perry, Preer, Reed, Scott, Spivey, Thomas*** and ***Woods*** are common to this cemetery still in use **(29) (32)**
Alexandria	56 - SE	T15N, R30E, Sec 22	see Oswichee
Andrew Chapel	33 - NW	T15N, R26E, Sec 2	Andrew Chapel A.M.E. Zion; over 270 graves; first known interment: Lucinda ***Greene*** (d. 1858); ***Brundidge, Fluellen, Frazier, Griffin, Harris, Jackson, James, Johnson, Key, King, Long, Pollard, Puckett, Samuel, Smith, Thomas, Torbert, Tyner, Washington*** and ***Wilson*** are common to this active cemetery **(32)**
Anthony Chapel	75 - SE	T14N, R30E, Sec 20	also known as Greenhead or Hog Island Cemetery; approximately 30 graves; first known interment: Louisa ***Owens*** (1843-1851); last known interment: Sarah Catherine ***Scarbrough*** (1839-1930); ***Blackstock, Boykin, Chapman, Mitchell, Pitts, Sims*** and ***Thornton*** are also found in this dormant cemetery **(4) (32) (34)**
Antioch	68 - SW	T14N, R28E, Sec 18	Antioch Missionary Baptist Church; approximately 165 graves; first known interment: Simon ***Marshal*** (1840-1908); ***Battle, Brown, Cooper, Florence, Grant, Harden, Hunter, Ivey, Johnson, Lias, Lyles, Miles, Mitchell, Person, Sims, Upshaw*** and ***Williams*** are common to this black cemetery still in use **(27) (32)**
Antioch	80 - SE	T15N, R31E, Sec 31	Antioch Missionary Baptist Church; over 135 graves; first known interment: Willie M. ***Griggs*** (1909-1949); ***Davis, Dixon, Franklin, Gillispie, Griggs, Hill, Holloway, James, Johnson, Lawrence, Miles, Mitchell, Patrick, Sanks, Sneed, Thomas*** and ***Trotman*** are surnames common to this active black cemetery **(27) (32)**
Bass	53 - NE	T16N, R29E, Sec 29	12 graves; first known interment: Hartwell ***Bass*** (d. 1846); last known interment: Almira ***Bass*** (1820-1860) **(32)**
Benevolence Grove	69 - SW	T14N, R28E, Sec 16	Benevolence Grove Baptist Church; approximately 170 graves; first known interment: Estella ***Edmond*** (1901-1934); ***Alford, Alfred, Battle, Beasley, Brown, Coty, Crawford, Daniel, Dumas, Howard, Hunter, Johnson, Mickles, Mitchell, Person, Tarver, Upshaw*** and ***Williams*** are common to this active black cemetery **(27) (32)**
Bennett	8 - NW	T16N, R28E, Sec 8	also known as Bennett-Brown Cemetery; approximately 20 graves; first known interment: Jeremiah ***Bennett*** (1779-1855); ***Brown*** is the most common surname found in this active cemetery **(27) (32)**
Bethel	24 - NE	T16N, R30E, Sec 4	Bethel A.M.E. Church; over 100 graves; first known interment: Ellen Carnes ***Lewis*** (1900-1922); ***Alexander, Carnes, Chadwick, Fleming, Jackson, Jenkins, Lyles*** and ***Sanks*** are common to this active cemetery **(32)**
Bethel	70 - SW	T14N, R28E, Sec 14	Bethel A.M.E. Church or Bethel Christian Fellowship Church; approximately 130 graves; first known interment: Rich ***Davis*** (1882-1942); ***Allen, Battle, Browder, Daniel, Davis, Dawson, Edmond, Jenkins, Lewis*** and ***Moses*** are common to this active cemetery **(27) (32)**
Bethlehem	23 - NE	T17N, R30E, Sec 17	Bethlehem Missionary Baptist Church; over 225 graves; first known interment: Nancy ***Ingersoll*** (d. 1901); ***Bailey, Bell, Burt, Carson, Crowell, Garrett, Hodge, Holmes, Ingersoll, Johnson, Lewis, Menefee, Miller, Parker, Randall, Smith, Stallings, Turpin*** and ***Wiggins*** are common to this active cemetery **(27) (32)**
Bethlehem	140 – SE	T15N, R31E, Sec 31	Bethlehem Crossroads Baptist Church; a new and active cemetery **(32)**
Blessed Trinity	78 - SE	T14N, R30E, Sec 14	Blessed Trinity Shrine Retreat or Sisters Cemetery at Holy Retreat; approximately 50 graves; most stones are marked with the clerical names of those interred and lack a date of birth **(27) (32)**
Boykin	51 - NW	T16N, R29E, Sec 19	the grave of Robert Henry ***Boykin*** (1839-1871) is known to be found here **(32)**
Broken Arrow	123 - NE	T16N, R30E, Sec 22	8 graves of the Bickerstaff family; first known interment: Robert ***Bickerstaff*** (d. 1945); an active cemetery **(32)**
Browder	83 - SE	T13N, R29E, Sec 18	11 graves; first known interment: Henry ***Blake*** (1822-1841); last known interment: Mary Wilson ***Browder*** (1815-1859); ***Denson, Harris*** and ***Mitchell*** can also be found in this cemetery no longer in use **(32) (33)**
Brown	8 - NW	T16N, R28E, Sec 8	see Bennett
Brown Road	61 - SW	T14N, R26E, Sec 22	Brown or Brown Road Church; a black cemetery **(27)**
Bush	120 - NW	T16N, R28E, Sec 20	see Hyram
Canaan	7 - NW	T16N, R28E, Sec 6	Canaan A.M.E. Church; first known interment: James ***Perry*** (1883-1959); ***Anderson, Blyther, Coleman, Dixon, Fears, Grady, Harper, Ingram, Lamb, Majors*** and ***Miles*** are common to this active cemetery **(32)**
Carden	43 - NW	T15N, R27E, Sec 12	20 graves; first known interment: Amos Randolph ***Carden*** (1874-1913); ***Allen*** and ***Kelly*** are also found in this active family cemetery **(32)**
Chadwick	100 - NW	T16N, R28E,Sec27/28	16 graves; first known interment: Caroline E. ***Chadwick*** (1845-1857); last known interment: Lila Emma Garrett ***Chadwick*** (1889-1970); ***Grant*** is the only other surname found in this small, inactive cemetery **(17) (32)**
Cochran	85 - SW	T13N, R29E, Sec 13	Comer Chapel Church; 3 graves: Marion and John ***Cochran*** (d. 1864) and Sarah ***Cochran*** (1829-1860) **(8)**
Colbert	109 - SW	T15N, R28E, Sec 21	Colbert A.M.E. Church, built in 1909; approximately 100 graves; first known interment: George ***Austin*** (d. 1919); ***Allen, Anderson, Beckham, Blanding, Burrus, Cook, Crowell, Dinkins, Evans, Harrels, Jackson, Jones, Long, Moses, Perry, Thomas, Toney*** and ***Willis*** are common to this active cemetery **(27) (32)**
Community	125 - NE	T17N, R30E, Sec 27	also known as Zion Cemetery; approximately 275 graves with interments dating from 1899; ***Allen, Brown, Davis, Ford, Griffin, Goggins, Harris, Hill, Howard, Jackson, Jakes, Lewis, Mitchell, Nickerson, Perry, Phillips, Stephens, Sumbry, Thomas, Wilbun*** and ***Williams*** are common to this active cemetery **(32)**
Community	31 - NE	T17N, R30E, Sec 27	see Mount Zion
Cool Springs	72 - SE	T14N, R29E, Sec17	Cool Springs Baptist Church; originally served a white congregation from c. 1840 to 1894; now the site of a black cemetery known as Pittsview Cemetery; ***Crowell, Day, Denson, Farris, Fortson, Green, Ivey, Jackson, Jessie, Johnson, Pritchett*** and ***Thomas*** are among the recent interments in this active cemetery; also see Day Cemetery **(27) (32)**
Cooper-McMakin	141- NW	T15N, R27E, Sec 1	also known as Johnson Cemetery; 25 graves; first known interment: infant ***Cooper*** (b. & d. 1853); last known interment: Mary ***Williams*** (1875-1941); ***Asbile, Grace, Mealing, Walker*** and ***Williams*** are found here **(32)**
Cottonton	79 - SE	T14N, R30E, Sec 12	approximately 120 graves; first known interment: Jimmie ***Miles*** (d. 1940); much of this cemetery is occupied by interments of the ***Miles*** family; ***Coppins, Daniel, Davis, Dixon, Holloway, Horace, Jackson, James*** and ***Taylor*** are also found in this active black cemetery **(27) (32)**
Crawford	93 - NW	T17N, R28E, Sec 13	approximately 440 graves; first known interment: Simon ***Goslin*** (d. 1856); ***Austin, Baker, Benton, Brown, Burnham, Crooks, Dudley, Flournoy, Fuller, Funerburk, Huguley, Jones, Jordan, Laney, Norris, Ogletree, Peppers, Rutledge, Sharpe, Smith, Stillwell*** and ***Wells*** are common to this active cemetery **(32)**
Crawford	145 - NW	T17N, R28E, Sec 14	Crawford Church of Christ; see Mercer
Cousin Chapel	34 - NW	T16N, R27E, Sec 19	Cousin Chapel or First Tabernacle A.M.E. Church; an active black cemetery **(27) (32)**
Davis	9 - NW	T17N, R28E, Sec 20	14 graves; first known interment: Virginia Ophelia ***Davis*** (1916-1918); ***Caiaccio, Dudley, Gullatte, Penton*** and ***Pickron*** are also found in this cemetery still in use **(26) (32)**
Day	72 - SE	T14N, R29E, Sec 17	located behind the Cool Springs Baptist Church; originally a white cemetery for the family of John Day; first known interment: Elizabeth ***Day*** (1825-1843); last known interment: Sarah Day ***Gordon*** (1806-1887); a second cemetery at this site servers the black congregation of Cool Springs Baptist Church **(27)**
Dudleyville	20 - NE	T17N, R30E, Sec 30	approximately 40 graves; first known interment: Robert M. ***Dudley*** (b. & d. 1857); last known interment: Mary Dudley ***Layfield*** (d. 1953); the surnames ***Porter*** and ***Traywick*** are also present in this cemetery **(11) (32)**
Ebenezer	62 - SW	T14N, R26E, Sec 13	Ebenezer Baptist Church; approximately 35 graves; first known interment: Essie Nell ***Streeter*** (b. & d. 1947); ***Coleman, Jackson, Jones, Maddox, Phillips, Streeter*** and ***Upshaw*** are common to this active black cemetery **(27)**
Edmonds	32 - NE	T17N, R30E, Sec 27	Felix Edmonds Cemetery; approximately 130 graves; first known interment: Arch ***Hurt*** (1875-1940); ***Abercrombie, Brown, Chambers, Cliatt, Cook, Daniels, Davis, Edmonds, Epps, Feagins, Fleming, Ford, Harris, Hudson, Hurt, Perry, Richardson, Watkins*** and ***Williams*** are common to this active cemetery **(32)**
Elizabeth	99 -NW	T16N, R27E, Sec 3	Elizabeth Missionary Baptist Church; approximately 40 graves; first known interment: Jimmie Lee ***Coleman*** (1910-1978); ***Baker, Brundidge, Cloud, Coleman, Eiland, Ingram*** and ***Redd*** are common to this active black cemetery **(32)**
Enterprise	30 - NE	T17N, R30E, Sec 15	Enterprise Baptist Church

Cemetery	Locale	Location	Church Affiliation and Remarks
Evans	16 - NE	T17N, R29E, Sec 14	also known as Hopewell, Free Will or Revell Cemetery; over 200 graves; interments date from 1875; ***Allen, Burford, Byrd, Dudley, Forsyth, Fuller, Fugatt, Greer, Howard, Leverette, Niblet, Newberry, Norris, Shavers, Smith, Taylor, Williams, Wells*** and ***Young*** are common to this cemetery still in use **(28) (32)**
First Born	87 - SE	T13N, R29E, Sec 15	First Born or Temple Holiness Church; an active black cemetery **(27) (32)**
First Missionary	126 - SW	T15N, R26E, Sec 34	First Missionary Baptist Church; approximately 110 graves; first known interment: Mittie ***James*** (1898-1954); ***Banks, Berry, Brown, Chamblliss, Crawford, Crowell, Davis, Dubose, Foster, Gates, Glover, Jordan, Key, Lloyd, Marion, Market, Pugh, Williams*** and ***Wilson*** are common to this active black cemetery **(27) (32)**
Fort Mitchell	117 - NE	T16N, R30E, Sec 21	Fort Mitchell National Cemetery; over 9,575 marked graves; ***Armour, Barclay, Boykin, Byrd, Clark, Cobb, Davis, Dixon, Echols, French, Guyse, Ivey, Newsome, Peacock, Reid, Shipp, Storey, Trice, Wilkins*** and ***Womack*** are common to this cemetery; the grave of Indian interpreter John ***Ward*** is found here **(25) (30) (32)**
Free Will	16 - NE	T17N, R29E, Sec 14	see Evans
Friendship	15 - NE	T17N, R29E, Sec 15	Friendship Baptist Church; approximately 65 graves; first known interment: infant ***Spinks*** (d. 1886); ***Baker, Brewer, Davis, Heard, Holmes, Jones, Kendrick, Nelson, Parker, Peabody, Richmond, Spinks*** and ***Williams*** are common to this active black cemetery **(27) (32)**
Friendship	64 - SW	T15N, R27E, Sec 34	Friendship Missionary Baptist Church; approximately 90 graves; first known interment: Leila Lawson ***Pearson*** (1881-1902); ***Bowen, Brannon, Giddeon, Harris, James, Leonard, Lindsey, Smith, Thomas, Walker*** and ***Williams*** are common to this active black cemetery **(27) (32)**
Friendship	114 - SW	T15N, R28E, Sec 29	Friendship Baptist Church; 10 graves; first known interment: Marvin ***Hicks*** (1907-1988); ***Brown, Bunkley, Ivey, Leonard, Sank, Terry*** and ***Word*** are common to this active black cemetery **(27) (32)**
Garners Chapel	134 - NE	T18N, R30E, Sec 32	Garners Chapel C.M.E. Church, founded in 1898; approximately 55 graves; first known interment: Ophelia Major ***Howard*** (d. 1912); ***Bass, Garner, Horton, Lanier, Marshall, Perry, Ross, Sparks, Threatts*** and ***Wilson*** are common to this active cemetery **(32)**
Girard	29 - NE	T17N, R30E, Sec 14	approximately 5,100 graves in an active cemetery **(27) (32)**
Glenville	84 - SE	T13N, R29E, Sec 18	approximately 160 graves; first known interment: Harriet Eliza ***Jordan*** (d. 1839 at 4 years); ***Barnett, Boykin, Brown, Davis, Dawson, Denson, Glenn, Jackson, Jordan, Lewis, McGough, Mitchell, Perry, Persons, Starke, Thompson, Treutlen*** and ***Wade*** are common to this seldom used cemetery **(14) (24) (32)**
Godwin	28 - NE	T17N, R30E, Sec 15	approximately 280 graves; first known interment: Sarah Ashurt ***Goodwin*** (1835-1850); ***Andrews, Bankston, Blackmon, Cardin, Chadwick, Cochran, Coulter, Culpepper, Davis, Dean, Edmunds, Ford, Gannon, Hughes, Knowles, Moore, Stillwell*** and ***Tyner*** are common to this cemetery still in use **(27) (31) (32)**
Good Hope	36 - NW	T16N, R27E, Sec 29	Good Hope Baptist Church, founded in 1837; approximately 110 graves; first known interment: Catherine Davis ***Long*** (1804-1840); ***Crenshaw, Dinkins, Gentry, Housen, Hurt, Ingram, Long, Nigreville, Persons, Smith, Tillman, Walker, Wilkins*** and ***Williams*** are common to this active cemetery **(19) (27) (32)**
Good Hope	101 - NW	T16N, R28E, Sec 25	Good Hope Baptist Church; over 50 graves; first known interment: Rosa Lee Bellamy ***Nuckles*** (1919-1951); ***Bennett, Elias, Nalls, Nickerson, Nuckles, Phillips*** and ***Thomas*** are common to this active cemetery **(32)**
Greenhead	75 - SE	T14N, R30E, Sec 20	see Anthony Chapel
Hatchechubbee	45 - SW	T15N, R28E, Sec 19	Hatchechubbee United Methodist Church; approximately 275 graves; first known interment: Adele Walker ***Dahlburg*** (1816-1877); ***Anderson, Chambers, DeLacy, Denson, Dixon, Herndon, Johnston, Landreau, Lane, O'Neal, Smith, Thompson, Walker*** and ***Williams*** are common to this active cemetery **(32)**
Hillside	119 - NE	T17N, R30E. Sec 16	Hillside United Methodist Church; approximately 100 graves; interments date from the 1920's; ***Anthony, Campbell, Cook, Coulter, Griswold, Koon, Little*** and ***Ward*** are common to this active cemetery **(32)**
Hog Island	75 - SE	T14N, R30E, Sec 20	see Anthony Chapel
Hopewell	16 - NE	T17N, R29E, Sec 14	see Evans
Howard	135 - SE	T15N, R29E, Sec 23	also known as Ihagee Cemetery; 34 graves; first known interment: John ***Howard*** (d. 1843 at 1 year); last known interment: Mary ***Howard*** (d. 1948); ***Calhoun, Jones, Martin, Miles, Renfroe*** and ***Rockmore*** are also found here **(23) (32)**
Howard Chapel	112 - NW	T16N, R27E, Sec 22	Howard Chapel A.M.E. Church; approximately 135 graves; first known interment: Arnold ***Holmes***, Jr. (d.1915); ***Adams. Austin, Bailey, Baker, Caldwell, Fortson, Gary, Holmes, Howard, Hubbard, Jelks, Jones, Redd, Starks, Tate, Taylor, Tolbert*** and ***Williams*** are common to this active cemetery **(27) (32)**
Hurts Chapel	63 - SW	T14N, R27E, Sec 8	Hurts Chapel Church; 11 graves; first known interment: B. F. ***Tarver*** (1835-1854); last known interment: E. A. ***Bodie*** (1833-1878); ***Crenshaw, Jackson*** and ***Powell*** are also found in this cemetery no longer in use **(18)**
Hurts Chapel	63 - SW	T14N, R27E, Sec 8	Hurts Chapel A.M.E. Church; a black cemetery seemingly at the same location as Hurts Chapel above; a new structure found here suggests it is not associated with the older, apparently white Hurts Chapel Church **(32)**
Hurtsboro	58 - SW	T15N, R26E, Sec 34	approximately 820 graves; first known interment: Fletcher Rogers ***Banks*** (1869-1870); ***Anthony, Baker, Borom, Braswell, Brooks, Burt, Crawford, Davis, Denson, Dozier, Ellison, Gore, Gregory, Harbuck, Hendrick, Hunter, Johns, Lloyd, Long, McCain, Owens, Paschal, Pollard, Pruett, Rutherford, Sanders, Streetman, Tucker, Turner, Walker, Williams*** and ***Worrell*** are common to this active cemetery **(13) (32)**
Hyram	120 - NW	T16N, R28E, Sec 20	also known as Bush Cemetery; approximately 55 graves; first known interment J. N. ***Geddings*** (1836-1909); ***Arrant, Barnett, Bush, Gallops, Gallups*** and ***Parkman*** are common to this cemetery still in use **(24) (32)**
Ihagee	135 - SE	T15N, R29E, Sec 23	see Howard
Ingersol	127 - NE	T17N, R30E, Sec 18	the graves of Mary ***Baldwin***, Carrie Smith ***Bentley*** (d. 1932), Julia ***Smith*** (1865-1926) and Iwella ***Terrell*** **(32)**
Ivey	86 - SW	T13N, R28E, Sec 24	also known as Ivey-Mitchell Cemetery; approximately 25 graves; first known interment: Martha ***Daniell*** (1777-1842); ***Butts, Davis, Eberharts, Garland, Ivey, Parker*** and ***Shacklette*** are common to this cemetery **(32)**
Jernigan	89 - SE	T13N, R29E, Sec 13	Jernigan Methodist Church, founded in 1860; approximately 65 graves; first known interment: S. ***Eberhart*** (1806-1863) ***Blackstock, Bradley, Chancey, Cliatt, Craig, Elrod, Griffis, Harmon, Moore, Motley, Murphy, Owen, Pugh, Strange, Willford, Williams*** and ***Willis*** are surnames common to this active cemetery **(32)**
Johnson	141- NW	T15N, R27E, Sec 1	see Cooper-McMakin
Joshua	35 - NW	T16N, R27E, Sec 19	an abandoned black cemetery **(27)**
Jowers	10 - NW	T17N, R28E, Sec 3	
Key	124 - NW	T16N, R28E, Sec 13	approximately 10 marked graves; first known interment: Tandy Center ***Key*** (1776-1838); last known interment: Frances Janette ***Mitchell*** (b. & d. 1916); ***Ellison*** is also common to this cemetery **(32)**
Ladonia	21 - NE	T17N, R30E, Sec 18	Ladonia Baptist Church, established in 1880 as New Hope Missionary Baptist Church; approximately 850 interments; ***Benefield, Blalock, Byrd, Cannon, Davis, Day, Dobbs, Eason, Edwards, Evans, Ford, Foster, Franklin, Fuller, Gentry, Hall, Johnston, Lassiter, Martin, McLemore, Moore, Oswalt, Ramsey, Smith, Thomason, Tillery, Turner, Williams*** and ***Wynn*** are surnames common to this cemetery still in use **(27) (32)**
Lake View	94 - NE	T18N, R30E, Sec 5	Lake View Memory Gardens Cemetery; an active cemetery of over 9,700 graves **(32) (35)**
McClendon	91 - SE	T13N, R29E, Sec 13	12 graves; first known interment: Mary ***McClendon*** (d. 1853 at 45 years); last known interment: Enoch W. ***McClendon*** (1856-1927); ***Strafford*** is also found in this cemetery no longer in use **(7) (14) (32)**
McCoy	137 - SE	T15N, R30E, Sec 29	approximately 100 graves; first known interment: Walter C. ***Horace***, Jr. (1835-1906); ***Byrd, Davis, Evans, Horace, Jones, Lawrence, McCoy, Miles, Woods*** and ***Wyatt*** are common to this active cemetery **(32)**
Mercer	145 - NW	T17N, R28E, Sec 14	also known as Crawford Church of Christ Cemetery; approximately 55 graves; first known interment: Mrs. F.M. ***Heard*** (1897-1972); ***Allen, Eiland, Fuller, Johnson, Jones, Lockett, Mercer, Moffett, Scott, Stephens, Vaughn*** and ***Williams*** are common to this active cemetery **(32)**
Milligan	142 - SW	T15N, R27E, Sec 24	cemetery established in 2013; 3 graves are found here, with only one marked. the graves of Gary ***Middleton***, Joe Terry ***Smith*** (1955-2013) are known to be in this cemetery **(32)**
Mount Arrie	38 - NW	T15N, R27E, Sec 4	Mount Arrie Baptist Church; approximately 55 graves; first known interment: Oscar ***Goode*** (1910-1960); ***Covington, Goode, Griffin, Harris, Key, LaGrand, Moore, Samuel*** and ***Warren*** are common to this active black cemetery **(27) (32)**

Cemetery	Locale	Location	Church Affiliation and Remarks
Mount Canaan	107 -SE	T14N, R30E, Sec 20	Mount Canaan Baptist Church; an active black cemetery **(27) (32)**
Mount Hebron	52 - NE	T15N, R29E, Sec 7	Mount Hebron Baptist Church; approximately 120 graves; first known interment: Henry ***Nelson*** (1908-1919); ***Crowell, Daniel, Davis, Dennis, Harris, Henry, Hicks, Johnson, Mahone, Miles, Morris, Nelson, Person, Taylor, Toney*** and ***Williams*** are common to this active cemetery **(32)**
Mount Lebanon	74 - SE	T14N, R30E, Sec 30	Mount Lebanon Baptist Church, founded in 1849; approximately 260 graves; first known interment: Thomas ***Nelson*** (1814-1862); ***Calhoun, Colquitt, Corcoran, Curington, Day, Dyess, Franklin, Goodowens, Gordy, Ivey, Johnson, King, Kite, Land, Landingham, Lockhart, Logan, Maples, May, McLendon, Moore, Motley, Sims, Smith, Stratford*** and ***Thomas*** are common to this active cemetery **(21) (24) (27) (32)**
Mount Mariah	108- -SE	T15N, R28E,Sec 34	Mount Mariah Baptist Church; approximately 50 graves; first known interment: Ada Lee ***Lewis*** (1886-1970); ***Barnes, Battle, Edmond, Henry, King, Mitchell, Perry, Richards, Tarver*** and ***Word*** are common to this active black cemetery **(32)**
Mount Missouri	65 - SW	T14N, R27E, Sec 15	Mount Missouri Baptist Church; approximately 100 graves; first known interment: Love W. ***Ackles*** (d.1941); ***Battle, Brown, Chatman, Dix, Fair, Johnson, Larkin, Lewis, Parker, Upshaw, Walker*** and ***Williams*** are common to this active black cemetery **(27) (32)**
Mount Moriah	92 - SE	T13N, R29E, Sec 24	Mount Moriah A.M.E. Church; approximately 185 graves; first know interment: Rilie ***Dridgs*** (1829-1902); ***Alford, Averett, Cliatt, Crawford, Dickins, English, Evans, Everheart, Hicks, Hill, Holmes, McGough, Palmore, Parrish, Quarles, Richardson, Rivers, Screws, Walker, Williams*** and ***Wilson*** are common to this active cemetery **(27) (32)**
Mount Olive	42 - NW	T16N, R27E, Sec 25	Mount Olive Baptist Church; approximately 30 graves; first known interment: Henrietta ***Sanders*** (d. 1926); ***Brown, Lockett*** and ***Robinson*** are common to this active black cemetery **(27) (32)**
Mount Olive	55 - NE	T16N, R30E, Sec 16	Mount Olive Baptist Church; approximately 500 graves; first known interment: Julia ***Fluellen*** (1845-1909) ***Alexander, Anderson, Brooks, Carter, Coleman, Davis, Dent, Dickerson, Edmonds, Epps, Evans, Fluellen, Ford, Glenn, Golden, Green, Hoskins, James, Johnson, Jones, Lewis, Pearce, Pou, Ryles, Simmons, Thomas, Tolliver, Williams*** and ***Woods*** are common to this active black cemetery **(27) (32)**
Mount Olive	81 - SE	T13N, R29E, Sec 7	Mount Olive Missionary Baptist Church, established in 1862; approximately 85 graves; first known interment: Willie ***Colbert*** (1892-1918); ***Bales, Glenn, Hall, Johnson, Lowe, Morris, Sheppard, Thomas*** and Upshaw are surnames commonly found in this active black cemetery **(27) (32)**
Mount Olive	138 - SE	T15N, R29E, Sec 22	affiliated with Mount Olive Baptist Church, which is two miles to the west of this cemetery; 15 graves; first known interment: Susie ***Reliford*** (d. 1926); last known interment: Thomas A. ***Howard***, Jr. (1968-1990); ***Bellamy, McCoy, Perry, Robinson*** and ***Rutherford*** are surnames also found in this inactive cemetery **(32)**
Mount Sinai	44 - SW	T15N, R27E, Sec 13	Mount Sinai Baptist Church; approximately 135 graves; first known interment: William ***Jordan*** (1909-1929); ***Allen, Brown, Cooper, Dubose, Goode, Jordan, King, Kizzie, Lowe, Phillips, Sims*** and ***Thomas*** are common to this active black cemetery **(27) (32)**
Mount Zion	31 - NE	T17N, R30E, Sec 27	Greater Mount Zion Baptist Church; also known as Community Cemetery or Sugartown Cemetery **(32)**
Nero	128 - SW	T14N, R27E, Sec 6	Nero or Old Nero Baptist Church; an active cemetery **(32)**
New Hope	76 - SE	T14N, R30E, Sec 9	New Hope Baptist Church; approximately 160 graves; first known interment: Danald ***Elias*** (b. & d. 1953); ***Adams, Averett, Brown, Carter, Elias, Feagins, Golden, Jackson, James, Jones, LaGrand, Lockhart, McCoy, Miles, Ryals, Sanks, Thomas*** and ***Williams*** are common to this active black cemetery **(27) (32)**
New Jerusalem	102 - NE	T15N, R29E, Sec 4	Greater New Jerusalem Baptist Church; approximately 30 graves; first known interment: Ralph ***Meadows*** (b. & d. 1950); ***Adams, Robinson, Rutherford*** and ***Turpin*** are common to this active black cemetery **(27) (32)**
Newsome	22 - NE	T17N, R30E, Sec 5	approximately 140 graves; first known interment: Levi ***Perry*** (1774-1850); ***Cooper, Durden, Hall, Henderson, McClure, Mote, Newsome, Simmons, Stringfellow*** and ***Wynn*** are common to this active cemetery **(7) (32)**
Olivet	63 - SW	T14N, R27E, Sec 8	see Hurts Chapel
Oswichee	56 - SE	T15N, R30E, Sec 22	Oswichee Baptist Church, also known as Alexandria United Methodist Church, established in 1882; approximately 450 marked graves; first known interment: Eugene Cooper ***Nisbet*** (1844-1863); ***Alexander, Brimmer, Corbitt, Howard, Kite, Marshall, McLendon, McMillian, Mitchell, Modling, Moore, Nisbet, Page, Pitts, Sallas, Stratford, Wade*** and ***Whitaker*** are common to this cemetery still in use **(20) (27) (31) (32)**
Phillips-Barnett	14 - NE	T17N, R29E, Sec 20	approximately 25 graves; first known interment: Cynthia Lanier ***Philips*** (1761-1837); last known interment: Oliver S. ***Holmes*** (d. 1927); ***Barnett, Hays*** and ***Holloun*** can also be found in this inactive cemetery **(28) (32)**
Pine Grove	26 - NE	T17N, R30E, Sec 3	at 22nd Street and 14th Court in Phenix City; over 3,500 graves; first known interment: infant ***West*** (d. 1881) **(5)**
Pine Grove	27 - NE	T17N, R30E, Sec 10	at least 14 known interments; first known interment: Alfred ***Austin*** (d. 1915) **(32)**
Pittsview	71 - SE	T14N, R29E, Sec 19	approximately 240 graves; first known interment: Georgia A. ***Gardner*** (1824-1881); ***Burns, Burt, Davis, Evans, Faris, Joiner, Heath, King, Martin, Melton, Mitchell, Otwell, Owens, Pittman, Pitts, Russell, Snead, Stewart, Wade, Walker*** and ***Worrell*** are surnames common to this cemetery still in use **(15) (28) (32)**
Pittsview	72 - SE	T14N, R29E, Sec 19	see Cool Springs
Pleasant Grove	103 - NE	T15N, R30E, Sec 7	Pleasant Grove A.M.E. Church; an active cemetery **(27)**
Pleasant Hill	110 - NE	T16N, R29E, Sec 6	Pleasant Hill Baptist Church; approximately 80 graves dating from 1971; ***Anderson, Daniel, Doleman, Johnson, Mahogany, Minger, Sanders*** and ***Wright*** are common to this active black cemetery **(27) (32)**
Pleasant Hill	129 - NW	T16N, R27E, Sec 24	Pleasant Hill Baptist Church; an active cemetery **(32)**
Porter	50 - NW	T16N, R28E, Sec 25	approximately 25 graves; first known interment: Gillie ***Porter*** (1860-1867); ***Ashley, Kent, Moore*** and ***Tucker*** are also common to this active cemetery **(9) (27) (31) (32)**
Providence	54 - NE	T16N, R29E, Sec 35	Providence Baptist Church; over 320 graves; first known interment: Jack ***Williams*** (d. 1894); ***Allen, Anderson, Bass, Chambers, Colbert, Davis, Day, Edmonds, Ellis, Evans, Hayes, Jones, Kelly, Lewis, Long, Tarver, Thomas, Tillman, Williams, Wright*** and ***Wyatt*** are common to this active cemetery **(32)**
Revell	16 - NE	T17N, R29E, Sec 14	see Evans
Ross Chapel	59 - SW	T15N, R26E, Sec 34	Ross Chapel A.M.E. Zion Church; approximately 150 graves; first known interment: Jessie ***Welborn*** (1893-1895); ***Berry, Bowden, Crawford, Davis, Grant, Jackson, James, Johnson, Lloyd, Ross, Thomas*** and ***Williams*** are common to this active cemetery **(32)**
Saint Ellis	3 - NW	T17N, R27E, Sec 27	Saint Ellis Baptist Church; approximately 35 graves; ***Barnett, Griffin, Moffett, Moore, Nelson, Pickard, Porter, Richmond*** and ***Williams*** are surnames commonly found in this active a black cemetery **(27) (32)**
Saint James	97 - SE	T14N, R27E, Sec 36	Saint James Missionary Baptist Church; approximately 115 graves; first known interment: L. E. ***Morris*** (1867-1915); ***Butts, Davis, Feagins, Henry, Johnson, Jones, Morris, Murray, Owens, Parker*** *and* ***Williams*** are common to this active black cemetery **(27) (32)**
Saint Johns	11 - NW	T17N, R28E, Sec 23	Greater Saint Johns Missionary Baptist Church; over 250 graves; first known interment: Ed ***Brown*** (1830-1883); ***Allen, Baker, Brooks, Cowels, Fuller, Garrett, Harris, Hodge, Hollis, Hood, Jones, Lewis, Mercer, Miles, Morgan, Pickard, Sellers, Thomas*** and ***Vaughn*** are common to this active cemetery **(27) (32)**
Saint Johns	82 - SE	T13N, R29E, Sec 7	Saint Johns A.M.E. Church; an active cemetery with interments dating from the 1950's; ***Blanding, Lewis*** and ***Moore*** are common surnames found here **(32)**
Saint Johns	104 - NE	T15N, R30E, Sec 15	Saint Johns A.M.E. Church; over 440 graves; first known interment: Delia ***Ezekiel*** (1848-1915); ***Brooks, Brown, Butler, Chambers, Cofield, Crowell, Dixon, Ford, Hunter, Jackson, James, Lewis, Parker, Rutledge, Smith, Thomas, Watkins*** and ***Woolfalk*** are surnames common to this active cemetery **(27) (32)**

Cemetery	Locale	Location	Church Affiliation and Remarks
Saint Joseph	77 - SE	T14N, R30E, Sec 10	Saint Joseph Catholic Church; that part of Saint Joseph Cemetery for the church clergy and laity; approximately 145 graves; first known interment: Norbert Nicholas ***Curran*** (1908-1936); all the surnames differ in this active cemetery **(32)**
Saint Joseph	116 - SE	T14N, R30E, Sec 10	see Saint Peter Claver
Saint Luke	39 - NW	T15N, R27E, Sec 9	Saint Luke A.M.E. Church; approximately 70 graves; first known interment: Mamie Lee ***Williams*** (1881-1913); ***Gary, Patrick, Perry, Rodgers, Scott*** and ***Williams*** are common to this active cemetery **(27) (32)**
Saint Paul	17 - NE	T17N, R29E, Sec 36	Saint Paul Greater Love Ministries; an active black cemetery **(27)**
Saint Paul	12 - NW	T17N, R28E, Sec 13	Saint Paul C.M.E. Church; over 340 graves; first known interment: Jimmie ***Baker*** (1887-1904); ***Allen, Bellamy, Davis, Eiland, Hardge, Hodge, Johnson, Mercer, Moffett, Moore, Pitts, Sellers, Thomas, Vaughn, Williams, Wilson*** and ***Wright*** are common to this active cemetery **(32)**
Saint Paul	57 - SW	T15N, R26E, Sec 34	Saint Paul A.M.E. Church; over 150 graves; first known interment: Alberta ***Collins*** (1849-1911); ***Collins, Crawford, Fears, Henderson, Hurt, Key, Lindsey, Patterson, Phillips, Robinson, Saxton, Thomas, Tolbert*** and ***Williams*** are surnames common to this active cemetery **(27) (32)**
Saint Peter	121 - NW	T16N, R28E, Sec 33	Saint Peter A.M.E. Church; ***Bellamy*** is common to this active cemetery **(27) (32)**
Saint Peter	46 - NW	T16N, R28E, Sec 28	Saint Peters A.M.E. Church; a black cemetery of approximately 350 marked and numerous unmarked graves; the cemetery was established in the 1880's by former slaves; ***Battle, Bellamy, Holmes, King, Lewis, Mabry, Newsome, Pitts, Smith, Tate, Todd, Williams*** and ***Ward*** are common to this cemetery still in use **(31) (32)**
Saint Peter Claver	116 - SE	T14N, R30E, Sec 10	that part of St. Joseph Catholic Church Cemetery for parishioners and the public; approximately 65 graves; first known interment: Kenneth ***Ambosino*** (1928-1954); ***Adams, Channell, Flutie, Johnson, Klein, McCoy, Roney, Thornton*** and ***Williams*** are found in this active cemetery **(32)**
Scarbrough	113 - NW	T16N, R27E, Sec 35	15 graves; first known interment: Lucinda ***Greene*** (d. 1858); last known interment: Sarah Catherine ***McLeod*** (1839-1930); ***Burch, Greene, O'Neal*** and ***Scarbrough*** are surnames also found in this inactive cemetery **(32)**
Seale	122 - NE	T15N, R29E, Sec 7	Seale United Methodist Church, established in 1842; approximately 580 graves dating from 1858; ***Anderson, Bickerstaff, Boykin, Brannon, Brinson, Burch, Bush, Chadwick, Ferrell, Fuller, Gallops, Harris, Harrison, Henry, Holland, Illges, Lewis, Martin, Mathews, McCann, Mitchell, Oerry, Pitts, Richardson, Starke*** and ***Tadlock*** are surnames common to this active cemetery **(2) (32)**
Shady Grove	146 - SW	T15N, R27E, Sec 19	Shady Grove A.M.E. Zion Church; ***Brooks, Smith, Starr, Thomas, Tyner, Wilborn*** and ***Williams*** are common to this new and active cemetery (32)
Shady Grove	66 - SW	T14N, R27E, Sec 34	Shady Grove Missionary Baptist Church; approximately 200 graves; first known interment: Ben ***Battle*** (1879-1956); ***Allison, Battle, Beverly, Coleman, Dillard, James, Mack, Peterson, Pitts, Seay, Thomas*** and ***Williams*** are common to this active cemetery **(27) (32)**
Shady Grove	105 - SE	T14N, R29E, Sec 3	Shady Grove Baptist Church; approximately 80 graves; first known interment: Jerry C. ***Williams*** (1949-1967); ***Calhoun, Epps, Grier, Jackson, Jessie, Johnson, Jones, Lewis, Robinson*** and ***Williams*** are common to this active black cemetery **(27) (32)**
Shiloh	147 - SE	T14N, R29E, Sec 21	Shiloh Baptist Church; approximately 20 graves; first known interment: James C. ***Denson***, Sr. (1946-1999); ***Hall, Jones, Miles, Paige, Pritchett, Ross*** and ***Toney*** are also found in this active cemetery **(32)**
Shiloh	5 - NW	T17N, R23E, Sec 24	Shiloh Baptist Church, established in 1852; approximately 375 graves; first known interment: Elijah ***Horn*** (1837-1854); ***Arrant, Bell, Brinkley, Broadwater, Chadwick, Culpepper, Dudley, Gray, Hall, Herring, Hornsby, Horne, Jackson, Jenkins, Kite, Letlow, Lynn, McClain, Morgan, Parrish, Phelps, Ramsey, Riddle, Short, Stevens, Wade, Williams, Woodall*** and ***Wynn*** are common to this active cemetery **(6) (32)**
Stephens	143 – NE	T16N, R30E, Sec 9	Stephens Memorial Garden; approximately 150 graves; first known interment: Bennie ***Ford*** (1905-1934); ***Edmond, Lyles, Stephens, Wilkerson*** and ***Williams*** are surnames common in this active cemetery **(32)**
Stewart	144 – SE	T13N, R29E, Sec 7	2 marked graves and approximately 15 unmarked graves; Charley ***Schroll*** (1894-1918) and Dr. William Newton ***Stewart*** (1825-***1861***) are known to be found in this small cemetery **(32)**
Stovall	136 - NE	T15N, R30E, Sec 7	the graves of James B. ***Stovall*** (1924-1998) and Yvonne ***Stovall*** (1956-?) are found here **(32)**
Sugartown	31 - NE	T17N, R30E, Sec 27	see Mount Zion
Sumbry	132 - NW	T15N, R28E, Sec 12	Sumbry Memorial Church; an active cemetery **(32)**
Sunset	19 - NE	T16N, R30E, Sec 7	Sunset Memorial Gardens; a contemporary cemetery of approximately 450 graves; ***Banks, Brown, Chambers, Cobb, Davis, Epps, Glaze, Gordon, Hall, Harris, Howard, Huguley, Jackson, Jones, King, Lawrence, Lee, Miles, Morgan, Richardson, Robinson, Smith, Thomas, Williams*** and ***Wright*** are common to this active black cemetery **(27) (32)**
Thomas	96 - SE	T14N, R29E, Sec 25	11 graves; first known interment: Matilda ***Clapp*** (1818-1855); last known interment: Elizabeth ***Weston*** (1868-1936); ***Lindsey, Rivers*** and ***Teal*** are also found in this cemetery **(32)**
Uchee (new)	41 - NW	T16N, R27E, Sec 22	Uchee Methodist Church; an active black cemetery which adjoins the Uchee (old) cemetery below **(32)**
Uchee (old)	41 - NW	T16N, R27E, Sec 22	Uchee Methodist Church; 55 marked and 5 unmarked graves; first known interment: Mary Ann ***Greenwood*** (1800-1839); ***Kendred, Smith, Tate*** and ***Thigpen*** are surnames common to this cemetery still in use **(3) (32)**
Uchee Chapel	13 - NE	T16N, R29E, Sec 7	Uchee Chapel United Methodist Church; approximately 185 graves; first known interment: Tom ***Crowell*** (1840-1926); ***Allen, Brooks, Dawkins, Gary, Harley, Harris, Hensley, Jones, Lamb, Mobley, Phillips, Sanders, Thomas, Tolliver*** and ***Walton*** are common to this active black cemetery **(32)**
Uchee Hill	18 - NE	T16N, R29E, Sec 12	Uchee Hill Baptist Church; approximately 70 graves; first known interment: Thelma Louise Abercrombie (1920-1943); ***Davis, Day, Hairston, Hicks, Howard, Jackson, Jones, Lewis, Ryles*** and ***Williams*** are common to this active black cemetery **(27) (32)**
Union	6 - NW	T17N, R28E, Sec 31	Union Primitive Baptist Church; approximately 200 graves; first known interment: Alice Ailsey ***Dudley*** (1803-1853); ***Bishop, Burkes, Culpepper, Dudley, Goins, Head, Heath, Hill, Howard, Huguley, Jackson, Jarrell, May, Norris, Padgett, Phelps, Porter, Woods*** and ***Wynn*** are common to this cemetery still in use **(32)**
Union Grove	1 - NW	T16N, R27E, Sec 5	Union Grove Missionary Baptist Church; approximately 185 graves; first known interment: Samuel ***Simpson*** (b. & d. 1887); ***Baker, Clark, Coleman, Drake, Heard, Henderson, Holland, Ingram, Jones, Kindell, Malone, Reece, Reese, Robinson*** and ***Youson*** are also common to this active black cemetery **(27) (32)**
Vance	131 - NE	T17N, R30E, Sec 32	Vance Memorial Chapel; an active cemetery **(32)**
Villula	115 - SE	T15N, R29E, Sec 30	Villula Methodist Church, long defunct; approximately 25 graves; first known interment: William M. ***Pope*** (1814-1840); last known interment: A. M. ***Fuller*** (d.1906); ***Anderson, Branch, Brannon, Burt, Evans, Knight, Lester, Martin, Milton, Stark*** and ***Vann*** are common to this carefully maintained cemetery **(17) (32)**
Walker-Williamson	40 - NW	T16N, R27E, Sec 28	also known as Williamson-Johnson-Walker Cemetery; approximately 45 graves; first known interment: Susan C. ***Johnson*** (1838-1852); ***Carter, Persons*** and ***Walker*** are also found in this active cemetery **(18) (32)**
Wesley Chapel	73 - SE	T14N, R29E, Sec 12	an active black cemetery **(27)**

Cemetery	Locale	Location	Church Affiliation and Remarks
West End	133 - NE	T17N, R30E, Sec18	approximately 440 graves; first known interment: Eli ***Jackson*** (1873-1923); ***Allen, Arnold, Boddie, Brown, Daniel, Davis, Ellis, Gibson, Green, Harris, Holsey, Jackson, Johnson, Jones, Lewis, Phillips, Smith, Streeter, Tarver, Thomas, Tyson*** and ***Williams*** are common to this active black cemetery **(27) (32)**
Williams	47 - NW	T15N, R28E, Sec 4	also known as Williams-Bellamy Cemetery; 5 graves; first known interment: Willie Claud ***Bellamy*** (1871-1874); last known interment: Stephen B. ***Williams*** (1845-1894) **(11)**
Williams	49 - NW	T15N, R28E, Sec 11	also known as Williams-Dudley Cemetery; an active cemetery of 7 graves **(32)**
Williams	88 - SE	T13N, R29E, Sec 35	10 graves; first known interment: Zachariah ***Williams*** (1778-1840); last known interment: Walter Clementious ***Williams*** (1874-1908) until an interment in 2008; 1 ***Harris*** is also found in this cemetery **(14) (32)**
Zion	125 - NE	T17N, R30E, Sec 27	see Community Cemetery
Zion Hill	67 - SW	T14N, R27E, Sec 1	Zion Hill Baptist Church; an active black cemetery **(27) (32)**
Zion Tabernacle	139 - NW	T16N, R27E, Sec 4	Zion Tabernacle Church or Oneseed Faith Ministry; approximately 30 graves dating from 1940; ***Abercrombie, Anderson, Luke, Morris, Moses, Samuel*** and ***Scott*** are common to this black cemetery still in use **(32)**

Cemeteries of Unknown Name

Cemetery	Locale	Location	Church Affiliation and Remarks
Unknown	2 - NW	T17N, R27E, Sec 34	
Unknown	60 - SW	T15N, R26E, Sec 34	
Unknown	98 - NW	T15N, R28E, Sec 2	
Unknown	106 - SE	T14N, R29E, Sec 3	
Unknown	111 - NW	T16N, R26E, Sec 12	
Unknown	118 - NE	T16N, R30E, Sec 27	

Cemeteries of Uncertain Location

Cemetery	Locale	Location	Church Affiliation and Remarks
Abercrombie Family	not plotted	T16S, R30E, Sec 4	destroyed; 4 stones; last grave was 1859 **(34)**
Allen Grave	not plotted	T16N, R28E, Sec 34	the grave of Amanda L. ***Allen*** (1829-1867) **(10)**
Andrew Chapel	not plotted	T16N, R26E, Sec 25	Andrew Chapel Methodist Church; near intersection of Hwy 51 and Hwy 9; 14 graves; last grave: 1930 **(34)**
Antioch	not plotted	McClendon Road, Seale	Antioch Baptist Church; a black cemetery **(27)**
Averett-Cliatt	90 - SE	T13N, R29E, Sec 13	the graves of Matthew ***Averett*** (d. 1857), Louisa ***Cliatt*** (1824-1879), William ***Cliatt*** (1813-1885) and William A. ***Cliatt*** (1843-1886) **(7)**
Boromville	not plotted	Lower Boromville Road in Hurtsboro	Boromville AME Zion Church; first known interment: Eli ***Borom*** (1860-1920); ***Cooper, Key, Rias, Richardson, Smith*** and ***Tolbert*** are also common to this active cemetery **(32)**
Canaan	not plotted	Seale	Canaan A.M.E Church New Cemetery; a new and active cemetery **(32)**
Carden Family	not plotted	T16N, R28E, Sec 36	an active cemetery of around 13 graves **(34)**
Carouthers	not plotted	Knowles Road, Phenix City	a black cemetery **(27)**
Cliett	not plotted	1 mile west of Holy Trinity, Alabama	10 marked and numerous unmarked graves; first known interment: B. H. ***Bickerstaff*** (1821-1853); last known interment: Edward W. ***Chapman*** (1807-1887) **(5)**
Colton	not plotted	near Fort Mitchell	an active cemetery **(32)**
Comer	not plotted	Comer Plantation, Glenville	Dr. W. N. ***Stewart*** (1825-1861), Charles F. ***Schroll*** (1894-1918) and Barnnie ***Ellis*** (no dates) **(14)**
Crowell	not plotted	AL 165, Fort Mitchell	approximately 25 marked graves; first known interment: Thomas ***Crowell*** (d. 1835); last known interment: Mary Elizabeth Benton ***Cantley*** (1839-1928); ***Benton, Whitaker*** and ***Woolfolk*** are also found here **(32)**
Crowell	not plotted	off County Road 84, Seale	a black cemetery **(27)**
Davis	not plotted	Fairfield Plantation Holy Trinity	the graves of Claude Henry ***Davis*** (1923-1980), Paul Laurence ***Davis*** (1955-2015) and Sara Allen ***Davis*** (1923-2003) **(32)**
Denson Hill	37 - NW	T15N, R27E, Sec 4	see McTyeire-Denson
Dudley	not plotted	Dudley	
Franklin	not plotted	unknown	Franklin Memorial Gardens; an active cemetery **(32)**
Gatewood	not plotted	County Road 106	a single grave **(27)**
Glenville Baptist	not plotted	T13N, R28E, Sec 9	approximately 95 graves; last grave from 1924 **(34)**
Hardwick	not plotted	County Road 51	a black cemetery **(27)**
Hope	not plotted	Phenix City	Hope Missionary Baptist Church; Clarence ***Phillips*** (1944-2009) is known to be here **(32)**
Ingersol	not plotted	in front of Westview School, Phenix City	a black cemetery **(27)**
Isom	not plotted	Seale	James Nelson ***Isom***, II (1956-2008) is found here **(32)**
Johnson	not plotted	unknown	Mary Jean ***Allen*** (1950-2010) is known to be found here **(32)**
Jones	not plotted	Seale	an active cemetery **(32)**
Key	48 - NE	T16N, R29E, Sec 14	the graves of George W. ***Key*** (d. 1838), Col. Tandy ***Key*** (d. 1838), Martha ***Moreland*** (d. 1840) and Mary Ann Elizabeth ***Pruett*** (183?-1841) **(12)**
Kinney	not plotted	Off County Road 51	a black cemetery **(27)**
Kite Family	not plotted	unknown	a lost cemetery **(34)**
Lester	95 - SW	T14N, R27E, Sec 3	the graves of John E. ***Lester*** (1787-1853) and Amy ***Lester*** (1787-1870) **(16)**

Cemeteries of Uncertain Location (Continued)

Cemetery	Locale	Location	Church Affiliation and Remarks
Lowndes	not plotted	Hurtsboro	Jonas ***Relf*** (1897-1953) is known to be found here **(32)**
McCoy	not plotted	Seale	a black cemetery **(27)**
McKinnon Family	4 - NW	T17N, R27E, Sec 15	
McTyeire-Denson	37 - NW	T15N, R27E, Sec 4	also known as Denson Hill Cemetery; 5 marked and 6 unmarked graves; first known interment: Caroline J. McTyeire ***Ivey*** (d. 1847 at 20 years); last known interment: Augustus R. ***Denson*** (1812-1871) **(1) (19)**
Miles	not plotted	off County Road 54, Holy Trinity	a black cemetery **(27)**
Miller	not plotted	near Seale	***Brown, English, Jones, Miller, Pipkin*** and ***Toney*** are known to be found in this active black cemetery **(32)**
Moreland	not plotted	old Turner Moreland Place or Ready Place	3 ***Moreland*** infants with interments between 1850 and 1861 **(23)**
Morgan	not plotted	Phenix City	first known interment: Thomas Jefferson ***McGehee*** (1831-1915); ***Abbott, Curtis, Jackson, Jones, Morgan, Parker*** and ***Purvis*** are common to this active cemetery **(19) (32)**
Mount Zion	not plotted	Seale	Mount Zion A.M.E. Church; an active cemetery **(32)**
Murrell Hill	not plotted	County Road 43	see Wynn Hill
Old Glenville	not plotted	1 mile north of Glenville Plantation	10 graves; first known interment: Elizabeth ***Blake*** (1790-1841); last known interment: Mary M. ***Wilson*** (1815-1859); ***Browder, Denson, Harris*** and ***Mitchell*** are also found here **(14)**
Old McGough	not plotted	2 miles SW of Glenville on the Old McGough Plantation	18 graves; first known interment: Martha P. ***Daniell*** (d. 1842 at 65 years); last known interment: Charley F. ***Schroll*** (d. 1918); ***Davis, Garland, Ivey*** and ***Parker*** are also found here **(14) (23)**
Old Peter	not plotted	near Hurtsboro	this cemetery is still in use **(32)**
Old Sand Fort	not plotted	T16N, R28E, Sec 28	one grave dated 1841 **(34)**
Private	not plotted	Phenix City	21 graves; ***Bruner, Daniels, Hawes, Malone, Smith*** and ***Wright*** are found here **(15)**
Rogers	not plotted	off US 431	a single grave **(27)**
Ross Chapel	not plotted	Hurtsboro	a black cemetery **(27)**
Saint Mathis	not plotted	Phenix City	Saint Mathis A.M.E. Church; an active black cemetery **(32)**
Salem	not plotted	Hurtsboro	Salem Chapel A.M.E. Cemetery; an active black cemetery **(32)**
Scott	not plotted	T16N, R27E, Sec 19	5 unidentified graves **(34)**
Smith	not plotted	Phenix City	also known as Wright-Haus Cemetery
Tillman	not plotted	County Road 41	O. C. ***Snow*** (1921-2004), Mary ***Sharp*** (1937-1993), Barbra ***Tillman*** (1924-1976), John ***Tillman*** (1925-1973) and Vertice Ton ***Snow*** (1923-2004) are known to be found here **(32)**
Uchee Pines	130 - NE	T16N, R29E, Sec 26	an active cemetery contemporary cemetery **(32)**
Unknown	not plotted	1.5 miles N. of Mt. Lebanon in fork to W. off AL 165	an abandoned cemetery of approximately 20 graves; first known interment: Louisa ***Owens*** (1843-1851); last known interment: John Henry ***Owens*** (1893-1894); ***Chapman*** and ***Pitts*** are also found here **(12)**
Wright	not plotted	unknown	Ardell ***Bruner*** (1908-1965) is known to be found here **(32)**
Wright-Haus	not plotted	Phenix City	see Smith
Wynn Hill	not plotted	County Road 43	also called Murrell Hill; 5 unmarked graves **(34)**

Sources

1. *Tap Roots.* Vol. 30, No. 2. Opelika, Alabama: The Genealogical Society of East Alabama, Inc., October, 1992.
2. *Tap Roots.* Vol. 29, No. 1. Opelika, Alabama: The Genealogical Society of East Alabama, Inc., July, 1991.
3. *Tap Roots.* Vol. 25, No. 1. Opelika, Alabama: The Genealogical Society of East Alabama, Inc., July, 1987.
4. *Tap Roots.* Vol. 25, No. 4. Opelika, Alabama: The Genealogical Society of East Alabama, Inc., April, 1988.
5. *Tap Roots.* Vol. 26, No. 1. Opelika, Alabama: The Genealogical Society of East Alabama, Inc., July, 1988.
6. *Tap Roots.* Vol. 17, No. 4. Opelika, Alabama: The Genealogical Society of East Alabama, Inc., April, 1980.
7. *Tap Roots.* Vol. 12, No. 2. Opelika, Alabama: The Genealogical Society of East Alabama, Inc., October, 1974.
8. *Tap Roots.* Vol. 9, No. 1. Opelika, Alabama: The Genealogical Society of East Alabama, Inc., July, 1971.
9. *Tap Roots.* Vol. 9, No. 3. Opelika, Alabama: The Genealogical Society of East Alabama, Inc., January, 1972.
10. *Tap Roots.* Vol. 8, No. 2. Opelika, Alabama: The Genealogical Society of East Alabama, Inc., October, 1970.
11. *Tap Roots.* Vol. 8, No. 3. Opelika, Alabama: The Genealogical Society of East Alabama, Inc., January, 1971.
12. *Tap Roots.* Vol. 8, No. 4. Opelika, Alabama: The Genealogical Society of East Alabama, Inc., April, 1971.
13. *Tap Roots.* Vol. 7, No. 1. Opelika, Alabama: The Genealogical Society of East Alabama, Inc., July, 1969.
14. Godfrey, Maira Ham. *Tombstone Inscriptions of Barbour County, Alabama, Book 5.* Eufaula, Alabama: published by the author, 1969.
15. *Tap Roots.* Vol. 6, No. 3. Opelika, Alabama: The Genealogical Society of East Alabama, Inc., January, 1969.
16. *Tap Roots.* Vol. 5, No. 4. Opelika, Alabama: The Genealogical Society of East Alabama, Inc., April, 1968.
17. *Tap Roots.* Vol. 4, No. 2. Opelika, Alabama: The Genealogical Society of East Alabama, Inc., October, 1966.
18. *Tap Roots.* Vol. 3, No. 1. Opelika, Alabama: The Genealogical Society of East Alabama, Inc., July, 1965.
19. *Tap Roots.* Vol. 1, No. 2. Opelika, Alabama: The Genealogical Society of East Alabama, Inc., July, 1965.
20. *Tap Roots.* Vol. 1, No. 3. Opelika, Alabama: The Genealogical Society of East Alabama, Inc., January, 1964.
21. *Tap Roots.* Vol. 1, No. 4. Opelika, Alabama: The Genealogical Society of East Alabama, Inc., April, 1964.
22. Thomas, Betty Wood. *The Alabama Genealogical Register.* Vol. 2, No. 2, Columbus, Mississippi: Blewett Co., March, 1960.
23. *Russell County Cemetery Records.* an unpublished manuscript held by the Alabama Department of Archives and History, Montgomery, Alabama, no date.
24. Hageness, Marilee Beatty. *Alabama Church and Family Cemeteries, Book 1.* privately published, 1995.
25. *Find-A-Grave*. October 20 1999. <http://www.findagrave.com/grave/lal.html>.
26. AlGenWeb Archives. 29 April 2003. <ftp://ftp.rootsweb.com/pub/usgenweb/al/russell/cemetery/>.
27. *The Heritage of Russell County, Alabama, Vol. 57.* Clanton, Alabama: Heritage Publishing Consultants, Inc., 2003.
28. Alabama Cemetery Preservation Alliance. 23 August 2004. <http://www.alabama-cemetery-preservation.com>.
29. USGenWeb Archives. 14 June 2007. <http://www.rootsweb.com/~alrussel/cemetery/>.

Sources (Continued)

30. Interment.net. *Cemeteries of Russell County, Alabama*. 29 May 2006. <http://www.interment.net/data/us/al/russell.htm>.
31. USGenWeb Archives. *Russell County, Cemeteries.* 7 July 2006. <http://ftp.rootsweb.com/pub/usgenweb/al/russell/cemeteries>.
32. *Russell County Cemeteries*. 28 April 2016. <http://www.findagrave.com>.
33. Russell County AlArchives Cemeteries. 19 October 2009. <http://files.usgwarchives.org/al/Russell/cemeteries>.
34. East, Phyllis W. *Sacred to the Memory of the Ancestors of Russell County, Alabama.* 1999.

Numerical List of Cemeteries

1. Union Grove
2. Unknown
3. Saint Ellis
4. McKinnon
5. Shiloh
6. Union
7. Canaan
8. Bennett
8. Brown
9. Davis
10. Jowers
11. Saint Johns
12. Saint Paul
13. Uchee Chapel
14. Phillips - Barnett
15. Friendship
16. Evans
16. Hopewell
16. Free Will
16. Revell
17. Saint Pauls
18. Uchee Hill
19. Sunset Memorial
20. Dudleyville
21. Ladonia
22. Newsome
23. Bethlehem
24. Bethel
25. Abercrombie
26. Pine Grove
27. Pine Grove
28. Godwin
29. Girard
30. Enterprise
31. Community
31. Sugartown
31. Mount Zion
32. Edmonds
33. Andrews Chapel
34. Cousin Chapel
35. Joshua
36. Good Hope
37. McTyeire-Denson
37. Denson Hill
38. Mount Arrie
39. Saint Luke
40. Walker - Williamson
41. Uchee
42. Mount Olive
43. Carden
44. Mount Sinai
45. Hatchechubbee
46. Saint Peter
47. Williams
48. Key
49. Williams
50. Porter
51. Boykin
52. Mount Hebron
53. Bass
54. Providence
55. Mount Olive
56. Oswichee
57. Alexandria
57. Saint Pauls
58. Hurtsboro
59. Ross Chapel
60. Unknown
61. Brown Road
62. Ebenezer
63. Hurts Chapel
63. Olivet
64. Friendship
65. Mount Missouri
66. Shady Grove
67. Zion Hill
68. Antioch
69. Benevolence Grove
70. Bethel
71. Pittsview
72. Pittsview
72. Day
72. Cool Springs
73. Wesley Chapel
74. Mount Lebanon
75. Anthony Chapel
75. Greenhead
75. Hog Island
76. New Hope
77. Saint Joseph
78. Blessed Trinity
79. Cotton
80. Antioch
81. Mount Olive
82. Saint Johns
83. Browder
84. Glenville
85. Cochran Graves
86. Ivey
87. First Born
88. Williams
89. Jernigan
90. Averett - Cliatt
91. McClendon
92. Mount Moriah
93. Crawford
94. Lake View
95. Lester
96. Thomas
97. St James
98. Unknown
99. Elizabeth
100. Chadwick
101. Good Hope
102. New Jerusalem
103. Pleasant Grove
104. Saint Johns
105. Shady Grove
106. Unknown
107. Mount Canaan
108. Mount Mariah
109. Colbert
110. Pleasant Hill
111. Unknown
112. Howard Chapel
113. Scarbrough
114. Friendship
115. Villula
116. St. Peter Claver
116. St. Joseph
117. Fort Mitchell
118. Unknown
119. Hillside
120. Hyram
120. Bush
121. Saint Peter
122. Seale
123. Broken Arrow
124. Key
125. Zion
125. Community
126. First Missionary
127. Ingersol
128. Nero
129. Pleasant Hill
130. Uchee Pines
131. Vance
132. Sumbry
133. West End
134. Garners Chapel
135. Howard
135. Ihagee
136. Stovall
137. McCoy
138. Mount Olive
139. Zion Tabernacle
140. Bethlehem Crossroads
141. Cooper-McMakin
141. Johnson
142. Milligan
143. Stephens
144. Stewart
145. Mercer
145. Crawford
146. Shady Grove
147. Shiloh

SHELBY COUNTY

Legend

- 32 Cemetery of known name and location
- 98 Cemetery of unknown name
- 95 Cemetery of uncertain location
- County seat
- City, town or village

Produced by the Dept. of Geography
College of Arts and Sciences
The University of Alabama

Cemetery	Locale	Location	Church Affiliation and Remarks
Abby Wooley	164 - SW	T20S, R3W, Sec 26	also known as Keystone Cemetery; a black cemetery of approximately 55 graves; first known interment: Savanah ***Fancher*** (1899-1909); ***Adams, Alexander, Baker, Coleman, Cunningham, Davis, Doaks, Jones, Kirkland, Lee, Mcknight, Pearson, Shepheard, Taylor*** and ***Wooley*** are common to this cemetery **(15)**
Acker	72 - SW	T21S, R5W, Sec 12	also known as Higginbotham Cemetery; approximately 60 graves; first known interment: Permela ***Acker*** (d. 1868); ***Bunn*** and ***Vining*** are surnames also commonly found in this cemetery still in use **(1)**
Acton	30 - NW	T20S, R3W, Sec 10	also known as Roy Cemetery; approximately 125 graves; first known interment: Joseph ***Street*** (1800-1828); ***Acton***, ***Hatcher, Jones, King, Mitchell, Roy*** and ***Simmons*** are common to this active cemetery **(1) (13) (15)**
Alabama National	165 - SW	T22S, R3W, Sec 10	Alabama National Cemetery established in 2009; approximately 4,300 graves; an active cemetery **(15)**
Alabaster	167 - SW	T21S, R3W, Sec 14	First Presbyterian Church of Alabaster; the grave of C.L. ***Nix*** (1920-2010) is known to be found here **(15)**
Alexander	135 - SW	T22S, R3W, Sec 14	see Spring Creek
Allan	38 - NW	T19S, R2W, Sec 13	approximately 540 marked and 130 unmarked graves; first known interment: Francis Ellenor ***Cross*** (1836-1840); ***Allan, Bailey, Bishop, Brasher, Brashier, Cox, Cross, Dennis, Gilbert, Johnson, Martin, McGuire, Nation, Russell, Street, Weldon*** and ***Wilson*** are surnames common to this cemetery still in use **(2) (3) (14)**
Allen	19 - NE	T18S, R2E, Sec 9	located atop Black Mountain; 6 marked and several unmarked graves; first known interment: Annie ***Allen*** (1844-1896); the last interment was around 1920 **(1) (3)**
Antioch No. 2	75 - SW	T21S, R4W, Sec 33	Antioch Church; approximately 325 marked and 190 unmarked graves; first known interment: Henry J. ***Boothe*** (b & d, 1886); ***Allen, Arnold, Bell, Booth, Boothe, Cates, Champion, Honeycutt, Huckabee, Hyde, Linholm, Phillips, Pickett , Price, Roman*** and ***Sealy*** are common to this cemetery still in use **(2) (3) (15)**
Arkwright	60 - NE	T19S, R2E, Sec 25	Arkwright Baptist Church, constituted in 1911; approximately 70 graves; first known interment: Edward E. ***Wallis*** (1875-1967); ***Abbott, Brown, Dawson, Gates, Greene, Hamm, Harwell, Johnson, Oakes, Roberson*** and ***Wallis*** are surnames common to this active cemetery **(1) (3) (15)**
Armstrong	141 - SE	T24N, R14E, Sec 2	several unmarked graves, members of the ***Armstrong*** family; first known interment: Wesley ***Armstrong*** (1812-1882); last known interment: Barney McHenry ***Armstrong*** (1850-1915) **(2) (15)**
Bailey	35 - NW	T19S, R2W, Sec 21	approximately 25 marked and 50 unmarked graves; first known interment: Harriet E. ***Caldwell*** (1831-1854); last known interment: James A. ***Bird*** (1863-1934); ***Bailey***, ***Crawford, Elliot, Kidd, Lee, Lewis, Lowery, Payne, Pitts, Rutherford, Singleton, Wallas*** and ***Wilder*** are also found in this active cemetery **(2) (3) (15)**
Bailey	59 - NE	T19S, R2E, Sec 30	approximately 75 marked and numerous unmarked graves; named for pioneer Joel ***Bailey*** (1775-1843); first known interment: William ***Kidd***, Sr. (1774-1840); last known interment: Alma O. ***Fleming*** (1897-1969); ***Crawford, Fleming***, ***Masters*** and ***Singleton*** are surnames common to this cemetery still in use **(1) (3) (15)**
Baker Grove	62 - NE	T19S, R2E, Sec 25	Baker Grove Baptist Church; a black cemetery of approximately 135 graves; first known interment: Wade ***McKinney*** (1899-1906); ***Abrams, Baker, Cannon, Datcher, Hamilton, Jackson, Kidd, Lee, McCrimon, McGraw, McKinney, Sanders, Stone*** and ***Swain*** are is common to this active cemetery **(1) (3) (15)**
Bay Spring	146 - SE	T24N, R15E, Sec 16	Bay Spring Baptist Church, organized in 1882; approximately 125 graves; first known interment: Eula Bay ***Phillips*** (1888-1890); ***Cardwell, Crompton, Davis, Dobbs, Dunlap, Estress, Hope, Johnston, Jones, Jordan, Moore, Phillips, Shrader, White*** and ***Willis*** are common to this cemetery still in use **(2) (3) (15)**
Beaver Creek	119 - SE	T22S, R1W, Sec 12	see Old Beaver Creek
Benton	80 - SW	T21S, R3W, Sec 11	also known as Benton-Oldham Cemetery, founded July 12, 1842; approximately 35 graves; first known interment: Jessie ***Benton*** (1798-1842); last known interment: Virginia Clair ***Benton*** (1915-1993); ***Cairns, Letson***, ***McLendon, Nabors, Oldham*** and ***Williston*** are also found in this cemetery **(1) (3) (5) (15)**
Bethesda	55 - SE	T20S, R1E, Sec 28	see Fourmile
Bethlehem	147 - SE	T24N, R15E, Sec 1	see Spring Creek
Beulah Land	18 - NE	T18S, R2E, Sec 30	see Sterrett
Blackmon	104 - SE	T21S, R1W, Sec 21	20 graves; first known interment: James ***Cameron*** (1886-1890); last known interment: Susan A. ***Blackmon*** (1881-1954); ***Blackmon, Dykes*** and ***Howell*** are common to this cemetery no longer in use **(1) (3) (15)**
Bold Springs	2 - NE	T18S, R1W, Sec 21	Bold Springs Presbyterian Church, organized in 1843; approximately 350 marked and numerous unmarked graves; first known interment: Udora ***Lee*** (1861-1862); ***Attaway, Bailey, Bass, Billups, Brasher, DeShazo, Farley, Howard, Keef, Kreider, Lacey, Lee, McLaughlin, Standifer*** and ***Templin*** are surnames common to this cemetery still in use **(1) (3) (6) (15)**
Boothton	74 - SW	T21S, R4W, Sec 30	approximately 35 graves; first known interment: Lelia ***Harmon*** (d. 1907); ***Booth, Boothe, Bowlin, Deason, Hatcher, Lee, Lutz, Pitts, Russell, Smith*** and ***Wadsworth*** are also found in this active cemetery **(2) (15)**
Bradford	70 - NE	T20S, R2E, Sec 15	also known as Scott-Bradford or Logan Cemetery; approximately 30 graves; first known interment: Joshua L. ***Scott*** (1818-1831); ***Blake, Bradford, Caldwell, Davis, Logan***, ***Morrell*** and ***O'Hara*** are also surnames common to this cemetery still in use **(1) (15)**
Brasher	143 - SE	T24N, R1W, Sec 6	9 graves; first known interment: Gladys I. ***Willis*** (1918-1919); ***Brasher, Morris*** and ***Pilkington*** are common to this active cemetery **(15)**
Brasher	155 - NE	T19S, R1W, Sec 1	see Shaw
Brashers Chapel	156 - NE	T19S, R1W, Sec 11	Brashers Chapel Church, also known as Victory Christian Center; approximately 75 marked and numerous unmarked graves; first known interment: Sarah ***Howard*** (1848-1880); ***Brasher, Cash, Davis, Gardner, Hill, Hyde, Partridge, Pilkington***, ***Shaw, Snow*** and ***Turner*** are common to this cemetery still in use **(1) (3) (15)**
Bristow	137 - SW	T22S, R2W, Sec 13	also known as Leach Cemetery; approximately 115 graves; first known interment: Robert ***McGarr*** (1868-1871); ***Brasher, Coker, Holcombe, Jones, Roberson*** and ***Triplett*** are common to this cemetery **(2) (3) (15)**
Bryan	4 - NW	T19S, R2W, Sec 16	Bryan Memorial Presbyterian Church; approximately 100 graves; first known interment:Thomas W. ***Atkins*** **(1845-1917)**; ***Bishop, Brashier, Daniel, Dunaway, Elmore, Fulmer, Howton, Jones, Martin, McGuire, Rasco, Rich, Rutherford, Skinner, Stanford*** and ***Williams*** are common to this active cemetery **(2) (3) (15)**
Cahaba River	28 - NW	T20S, R3W, Sec 19	also known as Ray Cemetery; the graves of Margaret Bailey ***Ray*** (1819-1911), Mary Ann Reid ***Ray*** (1826-?) and Thomas ***Ray*** (1810-1881) are known to be found in this cemetery no longer in use **(15)**
Cahaba Valley	37- NW	T19S, R2W, Sec 28	New Hope Baptist Church, constituted in 1906 and changed to Indian Springs Baptist Church in 1978; also known as New Hope or Indian Springs Cemetery **(3)**
Caldwell	69 - NE	T20S, R2E, Sec 15	
Cedar Grove	78 - SW	T21S, R3W, Sec 4	
Cedar Grove	110 - SE	T21S, R1E, Sec 9	Cedar Grove Freewill Baptist Church; approximately 20 graves; first known interment: Sallie ***Carlton*** (1862-1903); ***Cardwell*** is common to this cemetery still in use **(1)**
Cedar Grove	149 - SW	T21S, R3W, Sec 9	Cedar Grove Worship Center; also known as Meredith Cemetery; approximately 270 graves; first known interment: Sarah Hoge ***Meredith*** (1790-1836); ***Arthur, Bearden, Binder, Carroll, Edwards, Farmer, Farris, Fortenberry, Griffin, Lacey, Martin, Seagle, Wells*** and ***Wilson*** are common to this cemetery **(1) (3) (15)**
Chancellor	71 - NE	T20S, R2E, Sec 14	4 graves; first known interment: Janie ***Wood*** (d. 1873); last known interment: Clemie ***Cooper*** (d. 1897) **(2)**
Columbiana	116 - SE	T21S, R1W, Sec 25/26	Columbiana City Cemetery; over 1,500 graves; first known interment: Jane A. ***Roper*** (1815-1833); ***Atchison, Bird, Davis, Edmondson, Finley, Friedberger, Garrett, Green, Harrison, Henderson, Howell, Hughes, Joiner, Lee, Leonard, Liles, McClanahan, McGiboney, Mooney, Moore, Nelson, Ray, Roberts, Seale, Smith, Teague, Wallace, Walton, White*** and ***Williams*** are common to this cemetery still in use **(2) (3) (15)**
Convict	170 - SW	T22S, R4W, Sec 24	also known as Prison Hill; used by the Alabama Prison System from 1913-1928; approximately 50 unmarked graves and the grave of Nathan ***Phillips*** (1891-1919) are found in this inactive cemetery **(13) (15)**
Coosa Valley	22 - NE	T19S, R2E, Sec 2	Coosa Valley Baptist Church, an active cemetery **(15)**
Cross	166 - NW	T19S, R2W, Sec 28	see Indian Springs
Crumpton	122 - SE	T21S, R1E, Sec 28	in the Kingdom community and formerly known as McAdams Cemetery; approximately 30 graves; first known interment: Albertine ***Crumpton*** (1885-1886); ***Atkinson, Crumpton*** and ***Templin*** are common here **(1) (3) (15)**
Cumberland	31 - NW	T20S, R3W, Sec 15/22	see Helena

Cemetery	Locale	Location	Church Affiliation and Remarks
Dargin	96 - SW	T22S, R2W, Sec 33	approximately 300 graves; first known interment: Frances Marion ***Baldwin*** (1840-1910***); Allen, Atchison, Brewster, Campbell, Carden, Dover, Findley, Fortenberry, Hamrick, Johnson, Massey, Miller, Nabors, Smith, Spain, Stonecypher*** and ***Whitfield*** are surnames common to this cemetery still in use **(2) (3) (15)**
Deerhurst	151 - NW	T20S, R2W, Sec 16	approximately 25 graves; first known interment: Raxaline ***Douglas*** (1828-1878); ***Bentley, Buford, Ellison, Foust, Harless, Henderson, McMaster, Rich*** and ***Word*** are found in this cemetery still in use **(1) (3) (15)**
Dover	138 - SW	T22S, R1W, Sec 8	the graves of Ida ***McClinton*** (1871-1934), Emma ***Meank*** (1866-1919) and John ***Meank*** (1864-19250) **(15)**
Dunnavant	8 - NE	T18S, R1E, Sec 4	Dunavant Community Cemetery; approximately 620 graves; first known interment: William T. ***White*** (d. 1893); ***Alexander, Batson, Batton, Cleveland, Davis, Franklin, Gragg, Harris, Howard, Isabell, Isbell, Kendrick, Lowery, Morgan, Parker, Patman*** and ***Oden*** are common surnames in this cemetery still in use **(2) (15)**
Ebenezer	154 - NE	T19S, R1E, Sec 10	Ebenezer Primitive Baptist Church, established in 1868; approximately 65 marked and numerous unmarked graves; first known interment: Elizabeth ***Crumpton*** (1831-1892); ***Champion, Dorough, Gill, Goodwin, Hartsfield, Moore, Patton, Skinner*** and ***Spradley*** are also common to this cemetery still in use **(1) (15)**
Elliott	23 - NE	T19S, R2E, Sec 16	approximately 100 graves; first known interment: William ***Elliott*** (1789-1864); ***Armstrong, Davis, Denty, Elliott, McClinton, Summers*** and ***Taylor*** are surnames commonly found in this cemetery still in use **(1) (15)**
Elliottsville	81 - SW	T21S, R3W, Sec 14	adjoins Still Memorial Cemetery; over 1,500 graves; first known interment: Robert ***McClellan*** (1805-1858); ***Acton, Butler, Caton, Coe, Duke, Evans, Fulton, Glass, Hale, Jones, Lee, Martin, Naish, Oden, Ozley, Peeples, Reach, Stamps, Walker, Whitfield and Zuiderhoek*** are common to this active cemetery **(2) (15)**
Enon	132 - SW	T24N, R13E, Sec 7	Enon Baptist Church, founded in 1884; approximately 175 graves; first known interment: Lera Jean ***Allen*** (1929-1931); ***Anderson, Blankenship, Carden, Clark, Compton, Johnson, Key, Latham, Lucas, Mitchell, Reid, Rochester, Vernon*** and ***Wallace*** are common to this cemetery still in use **(2) (3) (15)**
Farr	111 - SE	T21S, R1E, Sec 4	8 graves; first known interment: John ***Farr*** (1825-1889); last known interment: L. M. ***Farr*** (1845-1916) **(1) (15)**
Florence	52 - SE	T20S, R1E, Sec 30	Florence Baptist Church; 1 unmarked and 20 marked graves; first known interment: Catherine Louella ***Thomas*** (1915-1965); ***Blevins, Hughes, Peal, Thomas*** and ***Watson*** are found in this active cemetery **(1) (15)**
Foster	108 - SE	T20S, R1W, Sec 34	approximately 85 graves, many unmarked; interments date from 1868; ***Brasher, Byers, Davis, Smith*** and ***Stinson*** are known to be found in this cemetery still in use **(1) (15)**
Fourmile	55 - SE	T20S, R1E, Sec 28	Fourmile Baptist Church; constituted in 1824 as Bethesda Baptist Church and renamed Fourmile in 1914; over 650 graves; first known interment: Basil ***Teague*** (d. 1843); ***Albright, Blackerby, Cross, Dorough, Farmer, Gardner, Lyon, Moore, Ray, Stone, Taylor*** and ***Wilder*** are common to this cemetery still in use **(1) (3) (15)**
Galilee	83 - SW	T21S, R2W, Sec 7	Galilee Baptist Church; approximately 165 graves; first known interment: Julia ***Christian*** (1891-1911); ***Adams, Brown, Cargo, Dowdell, Gaiters, Montgomery, Norris*** and ***Wright*** are common to this cemetery **(2) (15)**
Garden of Memories	64 - NE	T19S, R2E, Sec 33	Harpersville Baptist Church; known as Big Springs Baptist Cemetery until 1877 and Harpersville Municipal Cemetery today; over 3,000 marked and approximately 100 unmarked graves including Revolutionary War veteran William ***Jennings*** (1761-1840); first known interment: Oprah ***Moore*** (1772-1823); ***Baker, Darby, Eastes, Martin, Posey*** and ***Spruell*** are surnames common to this cemetery still in use **(1) (3) (13) (15)**
Garrett	88 - SW	T21S, R2W, Sec 9	also known as Jones Cemetery; approximately 60 graves; first known interment: James ***Jones*** (d. 1883); last known interment: Martha ***Hale*** (d. 1937); ***Robinson*** is also common to this cemetery no longer in use **(1)**
Generys Gap	158 - NW	T20S, R4W, Sec 12	see Southcrest
Glover	26 - NE	T19S, R2E, Sec 12	named after miller and ferryman Benjamin Glover; 6 graves; first known interment: Mary ***Glover*** (d. 1844); last known interment: James ***Abrams*** (1875-1907) **(1) (15)**
Goodson	82 - SW	T21S, R3W, Sec 15	6 graves; 4 are of the ***Goodson*** family and 2 are unknown **(1)**
Hand	101 - SW	T21S, R2W, Sec 14	see Lynch
Harless	93 - SW	T21S, R3W, Sec 36	approximately 375 graves; first known interment: Hannah ***Wilson*** (1783-1833); ***Albright, Beasley, Blackburn, Bragg, Butler, Cox, Crim, Cunningham, Edmondson, Frost, Harless, Hinton, McClinton, Moody, Ozley, Thomas, Wilson*** and ***Wyatt*** are common to this cemetery still in use **(2) (3) (6) (15)**
Harmony	163 - NE	T17S, R1E, Sec 25	Harmony Church; also known as Lost, Lost Isbell, or Stump Lane cemetery; approximately 120 burials dating from 1850; members of the ***Isbell*** family as well as ***Watson*** can be found in this cemetery **(19)**
Harpersville	64 - NE	T19S, R2E, Sec 33	see Garden of Memories
Harris	3 - NE	T18S, R1W, Sec 29	approximately 40 graves; first known interment: Harry ***Lee*** (1840-1843); ***Acton, Dawson, Eastis, Farley, Harris, Lee, McLaughlin*** and ***Overton*** are surnames found in this cemetery last used in 1995 **(1) (15)**
Heaton	114 - SE	T21S, R1E, Sec 14	or Ticer Cemetery 20 graves; first known interment: Nancy ***Williams*** (1808-1840); the cemetery was used in 2006 after many years of idleness; ***Adams, Heaton, Weaver*** and ***Williams*** are found in this cemetery **(2) (15)**
Helena	31 - NW	T20S, R3W, Sec 15/22	Helena Cumberland Presbyterian Church Cemetery; approximately 1,000 graves; first known interment: Col. Jones ***Griffin*** (d. 1836); ***Bramblett, Cox, Dunnam, Echols, Griffin, Harris, Hinds, Johnson, Lambert, Lee, Lovelady, Roy, Simmons, Thompson, Tucker*** and ***Wilson*** are common to this cemetery still in use **(1) (15)**
Higginbotham	72 - SW	T21S, R5W, Sec 12	see Acker
Holley	67 - NE	T20S, R2E, Sec 9	Lena ***Holley*** (d. 1919) and Harrison ***Holley*** (d. 1923) are the only marked graves among many unmarked **(2)**
Hollis	11 - NE	T18S, R1E, Sec 15	18 marked and numerous unmarked graves; first known interment: William ***Hollis*** (b. & d. 1852); last known interment: Julia Frances ***Pearson*** (1892-1978); ***Finley*** is also found in this cemetery no longer in use **(1) (15)**
Horton	120 - SE	T22S, R1E, Sec 5	see Old Good Hope
Hubbard	51 - NE	T20S, R1W, Sec 23	named for Dr. R. W. D. ***Hubbard*** (1823-1885); approximately 160 graves; first known interment: Marian ***Weaver*** (1828-1844); ***Archer, Arthur, Bentley, Blackerby, Davis, Gardner, Hartsfield, Ingram, Lamar, Lester, McCullers, Salser, Vining, Walton*** and ***Weaver*** are common to this cemetery still in use **(1) (3) (15)**
Indian Springs	166- NW	T19S, R2W, Sec 28	New Hope Baptist Church, constituted in 1906 and changed to Indian Springs First Baptist Church in 1978; also known as Captain William Cross Cemetery; approximately 165 graves; first known interment: Polly Ann **Cross** (1839-1843***); Bishop, Brasher, Brashier, Cox, Griffith, Grimes, Huett, McGraw, McGuire, Russell, Watley, Winslett*** and ***Wright*** are common to this active cemetery **(6) (15) (3)**
Johnson	109 - SE	T21S, R1E, Sec 8	also known as Johnson-Brasher Cemetery; approximately 210 graves; first known interment: Moses ***Johnson*** (1746-1828); ***Allen, Brasher, Carlton, Church, Elliott, Horton, Ingram, Johnson, King, Lyon, McClinton, Mooney, Nelson, Nivens, Seale, Smith, Thomas*** and ***West*** are common to this cemetery still in use **(1) (15)**
Jones	88 - SW	T21S, R2W, Sec 9	see Garrett
Jones-Bailey	97 - SW	T22S, R2W, Sec 28	approximately 105 graves; first known interment: Revolutionary War soldier James ***Butler*** (1758-1841); ***Aldridge, Bailey, Baker, Butler, Clark, Holcombe, Ibs, Jones, Lindsey, Lyons, Martin, McClendon, Ozley, Scott, Smith*** and ***Willis*** are surnames commonly found in this cemetery still in use **(1) (3) (13)**
K Springs	41 - NE	T20S, R1W, Sec 4	K Springs Church of God, organized in 1903; "K' stands for Kendrick; approximately 210 graves; first known interment: Howard W. ***Moore*** (d. 1903); ***Barger, Bowden, Bradley, Ferguson, Furney, Gardner, Griffin, Johnson, Kendrick, Moore, Nivens, Shirley*** and ***Turner*** are common to this cemetery still in use **(1) (15)**
Kendrick	10 - NE	T18S, R1E, Sec 18	approximately 225 graves; first known interment: John ***Dorough*** (1822-1883); ***Adams, Brasher, Dorough, Greene, Graves, Harris, Henson, Isbell, Jones, Kendrick, Overton, Parker, Posey, Ramey, Whitfield and Whitner*** are common to this active cemetery **(1) (15)**
Kendrix	10 - NE	T18S, R1E, Sec 18	see Kendrick
Keystone	164 - SW	T20S, R3W, Sec 26	see Abby Wooley
Kidd	63 - NE	T19S, R2E, Sec 33	17 graves, all of the ***Kidd*** family; first known interment: Mary ***Kidd*** (1809-1820); last known interment: James C. ***Kidd*** (1892-1961) **(1)**
King	127 - SW	T22S, R3W, Sec 21	12 graves; first known interment: Nancy Ragan ***King*** (d. 1842); last known interment: Elizabeth King ***Shortridge*** (d. 1905 at 88 years); **(1) (15) (16)**
Kirkland	56 - NE	T20S, R1E, Sec 11	located near the former site of Center Hill Baptist Church, founded in 1882 and disbanded in the early 1900's; ***Lyon*** is a common surname found here **(1) (3)**

Cemetery	Locale	Location	Church Affiliation and Remarks
Lawleys Chapel	159 - NE	T18S, R2E, Sec 4	Lawleys Chapel Methodist Church; approximately 400 marked and 200 unmarked graves; first known interment: Robert M. ***Lawley*** (1853-1854); ***Adams, Aldridge, Bentley, Brasher, Brown, Coshatt, Cook, Coshatt, Davis, Dyke, Eason, Fulmer, Gassaway, Goodwin, Henderson, Howard, Lawley, McCay, Partridge, Spradley, Spruiell, Weldon*** and ***Whitfield*** are common to this cemetery still in use **(1) (3) (15)**
Leach	137 - SW	T22S, R2W, Sec 13	see Bristow
Left Hand	101 - SW	T21S, R2W, Sec 14	see Lynch
Lesters Chapel	168 - NE	T20S, R1W, Sec 14	Lesters Chapel United Methodist Church; the grave of Theodore ***Davis*** (1939-2004) found here **(15)**
Liberty	40 - NE	T19S, R1W, Sec 34	Liberty Baptist Church, organized in 1843; approximately 210 graves; first known interment: Hosea A. ***Holcombe*** (1831-1863); ***Adams, Alexander, Blackerby, Chesser, Holcombe, King, Looney, Lorino, Moon, Niven, Payne, Simmons, Taylor*** and ***Wilder*** are common to this cemetery still in use **(1) (3) (15)**
Liberty	98 - SW	T21S, R3W, Sec 1	Liberty Baptist Church Cemetery located behind Alabaster Church of God; approximately 300 graves; first known interment: Lewis ***Woodson*** (1933-1952); ***Adams, Alexander, Booker, Cohill, Elliott, Gaiters, Green, Hall, Harris, Jones, Keith, McCarter, Thomas*** and ***Tolbert*** are common to this active cemetery **(15) (16)**
Lindsey	33 - SW	T20S, R3W, Sec 28	7 graves; first known interment: David ***Lindsey*** (1750-1835); last known interment: Susan ***Lacey*** (1843-1925); ***Hale*** is also found here **(15)**
Linholm	76 - SW	T22S, R4W, Sec 3	17 graves; first known interment: C. L. ***Morse*** (d. 1884); last known interment: David ***Linholm*** (1849-1921); ***Allen, Crenshaw, Hunnicutt, Linholm*** and ***Nash*** are also surnames found in this cemetery **(1) (15)**
Logan	70 - NE	T20S, R2E, Sec 15	see Bradford
Longview	84 - SW	T21S, R2W, Sec 17	our source locates this cemetery at the same location as the much larger Nabors Cemetery; approximately 40 marked and 50 unmarked graves; first known interment: Annie ***Harrison*** (1884-1928); ***Burns, Hill, Nelms*** and ***Walker*** are common to this active black cemetery **(15)**
Lost	163 - NE	T17S, R1E, Sec 25	see Harmony
Lost Isbell	163 - NE	T17S, R1E, Sec 25	see Harmony
Lynch	101 - SW	T21S, R2W, Sec 14	also called Old Lynch-Hand or Left Hand Cemetery; located behind Pilgrims Rest Church; approximately 100 graves; first known interment: Nancy C. ***Hand*** (1842-1874); ***Atchison, Austin, Carter, Cox, Honeycutt, Hunnicutt, Matherson, Moore, Spain*** and ***Trusy*** are also common to this cemetery still in use **(1) (15) (17)**
Macedonia North	20 - NE	T18S, R2E, Sec 24	Macedonia North Baptist Church, constituted in 1850; over 760 marked graves; ***Beavers, Brown, Carter, Castleberry, Clinkscales, Cost, Davis, Doss, Gambrell, Garrett, Harmon, Holmes, Howard, Hoyle, Ingram, Jemison, Martin, Seale, Sims, Thweat*** and ***Wilder*** are common to this active cemetery **(3) (13)**
Macedonia South	77 - SW	T22S, R4W, Sec 1	Macedonia South Baptist Church established 1882; approximately 1,050 graves; first known interment: ? ***McCarleton*** (d. 1819); ***Alexander, Allen, Bass, Bearden, Boothe, Clark, Dailey, Davis, Fortenberry, Goggins, Green, Grill, Harper, Harrell, Harris, Holsomback, Jarvis, Kish, Kromer, Lawley, Lee, Littlefield, Miles, Peters, Phillips, Pickett, Price, Reach, Seagle, Shaner*** and ***Smith*** are common to this active cemetery **(2) (15)**
Macedonia	158 - NW	T20S, R4W, Sec 12	see Southcrest
Masters	61 - NE	T19S, R2E, Sec 26	5 graves; first known interment: Eliza C. ***Masters*** (1876-1906); this is the only marked grave found here **(1)**
Maylene	89 - SW	T21S, R3W, Sec 21	an active cemetery **(15)**
McAdams	122 - SE	T21S, R1E, Sec 28	see Crumpton
McDaniel	6 - NW	T19S, R1W, Sec 7	26 unmarked graves and the marked grave of Lilly Reed ***McDaniel*** (1906-1916) are found here **(2)**
McKinsey	73 - SW	T21S, R5W, Sec 26	also called McKinney or McKinzie; the graves of S. F. B. ***McKinsey*** (1846-1928), John ***McKinsey*** (1892-1930) and John W. ***McKinsey*** (1890-1931) are known to be found in this inactive cemetery **(2) (15) (16)**
Meredith	149 - SW	T21S, R3W, Sec 9	see Cedar Grove
Miller	29 - NW	T19S, R2W, Sec 32	4 graves; first known interment: Thomas ***Miller*** (d. 1905); last known interment: Annie ***Miller*** (d. 1920); the graves of two infants are also found here **(1) (13)**
Miller	139 - SE	T22S, R1W, Sec 17	
Montevallo	128 - SW	T24N, R12E, Sec 4	over 2,400 graves; first known interment: Jane ***McQuirter*** (1800-1820); ***Allen, Baker, Broadhead, Carleton, Cory, Davis, Fancher, Galloway, Gilmore, Harris, Harrison, Hatcher, Johnson, Kendrick, Kroell, Latham, Little, Lucas, Lyman, McClendon, McConaughy, Mulkey, Nabors, Nolen, Prentice, Reynolds, Shaw, Thompson, Underwood, Vest, Wells, Wilson*** and ***Woolley*** are common to this active cemetery **(1) (16)**
Moores	94 - SW	T21S, R3W, Sec 35	approximately 350 graves; first known interment: infant William ***Moore*** (d. 1839); early Methodist minister and War of 1812 veteran John ***Foust*** (1796-1860) is found here; ***Allen, Butler, Davis, Evans, Foust, Holcombe, Jones, Lovelady, Moore, Prestridge, Smith*** and ***Wooten*** are common to this active cemetery **(1) (3) (15)**
Mose Davis	102 - SE	T21S, R1W, Sec 3	approximately 60 graves; first known interment: Mary Francis Vester ***Davis*** (1833-1901); last known interment: Van V. ***Howell*** (d. 1937); ***Joiner, Morgan*** and ***Vick*** also common to this cemetery **(1) (15)**
Mount Calvary	43 - NW	T20S, R1W, Sec 18	Mount Calvary Missionary Baptist Church, organized in 1859; approximately 50 marked and numerous unmarked graves; first known interment: Mary H. Francis Evens ***Farrell*** (1831-1858); ***Armstrong, Brasher, Harper, Kendrick, Minor, Mooney, Shaw*** and ***Stone*** are also common to this cemetery still in use **(1) (3) (15)**
Mount Era	100 - SW	T21S, R2W, Sec 14	also known as Nearest Grave Cemetery; approximately 300 graves; first known interment: G. W. ***Dye*** (1832-1901); ***Aldridge, Armstrong, Arnold, Benson, Bozeman, Brasher, Callaway, Colley, Davis, Epperson, Farr, Gillen, Lee, Moore***, ***Riley, Roper, Spain*** and ***Vick*** are common to this cemetery still in use **(2) (3) (15)**
Mount Olive	7 - NE	T18S, R1E, Sec 4	Mount Olive Freewill Baptist Church; approximately 125 graves dating from 1960; ***Alexander, Alvis, Bates, Branham, Danner, Dodson, Estes, Harris, Isbell*** and ***Minor*** are common to this cemetery still in use **(1) (15)**
Mount Signal	45 - NE	T19S, R1W, Sec 24	Mount Signal Baptist Church, formed in 1941; approximately 190 graves; first known interment: Dolly ***Blackerby*** (b. & d. 1925); ***Adams, Attaway, Blackerby, Calvin, Culberson, Davis, Dickerson, Dunn, Howell, Johnson, Kelly, Larkins, Osborn, Thomas*** and ***Wilder*** are common to this cemetery **(1) (3) (15)**
Mount Tabor	46 - NE	T19S, R1E, Sec 28	Mount Tabor Methodist Church, established in 1857; approximately 300 marked graves; first known interment: Laura F. ***Shaw*** (b. & d. 1863); ***Barnett, Carroll, Cosper, Gill, Lybrand, Moore, Pair, Robertson, Sherrell, Smith, Strother, Scarborough*** and ***Whitaker*** are common to this cemetery still in use **(1) (13) (15)**
Mount Zion	172 - NE	T19S, R1E, Sec 22	Mount Zion Baptist Church; an active contemporary cemetery **(15)**
Nabors-McLane-Ozley	84 - SW	T21S, R2W, Sec 17	also known as Nabors Cemetery; approximately 500 marked and 65 unmarked graves; first known interment: Elizabeth McNair ***Nabors*** (1807-1868); ***Davis, Garrett, Green, Hale, Horton, Jones, Leonard, McLain, Naish, Ozley, Patton, Payne, Roach, Ross, Scott, Vanderslice, Warbington, Warrington, Wilson*** and ***Wyatt*** are common to this active cemetery **(1) (12) (13) (15)**
Nearest Grave	100 - SW	T21S, R2W, Sec 14	see Mount Era
Nelson	86 - SW	T21S, R2W, Sec 8	6 graves; first known interment: Johnny ***Nelson*** (1876-1879); last known interment: Jessie ***Nelson*** (d. 1925); the surnames ***Cross*** and ***Ozley*** are surnames also commonly found in this cemetery no longer in use **(2)**
New Bethesda	140 - SE	T20S, R1W, Sec 26	New Bethesda Baptist Church; approximately 15 graves; first known interment: Michael Anthony ***Bearden*** (1959-1978); ***Bearden, Davis, Foster, Jones,*** and ***Lee*** are surnames common to this active cemetery **(15)**
New Hope	166- NW	T19S, R2W, Sec 28	see Indian Springs
Oak Grove	5 - NW	T19S, R1W, Sec 6	Oak Grove Baptist Church; approximately 140 graves; first known interment: H. Z. ***Overton*** (1872-1948); ***Blankenship, Cooper, Creel, Davis, Driver, Elliot, Fendley, Fincher, Foster, Gulledge, Hardin, Harding, Hurst, Key, Osborne, Overton, Smith, White*** and ***Wideman*** are common to this active cemetery **(2) (15)**
Oak Mountain	130 - NW	T20S, R2W, Sec 7	Oak Mountain Baptist Church; approximately 60 graves; first known interment: Hazel N. ***Martin*** (1913-1981); ***Brashier, Dunaway, Lawson, Martin, Motes,*** and ***Roberson*** are common to this active cemetery **(15)**

Cemetery	Locale	Location	Church Affiliation and Remarks
Old Acton	36 - NW	T19S, R2W, Sec 22	Col. John Acton Cemetery; located near New Hope Presbyterian Church; 24 graves; first known interment: Jane ***Roberts*** (1742-1826); last known interment: Lucy Acton ***Wilson*** (1852-1928); ***Acton, Gilbert, Harris, McClendon, Ryan*** and ***Wilson*** are surnames also found in this cemetery no longer in use **(1) (7) (15)**
Old Beaver Creek	119 - SE	T22S, R1W, Sec 12	also known as Beaver Creek and Seale Cemetery; approximately 150 graves; first known interment: Arleva P. ***Gould*** (1858-1861); ***Bierley, Branch, Cromwell, Dismukes, Galloway, Gay, Gould, Gunn, Kieth, Miller, Mitchell, Partridge, Seale*** and ***Wright*** are common to this cemetery of approximately 160 graves **(1) (15) (16)**
Old Cemetery	162 - SW	T22S, R2W, Sec 13	an active cemetery **(15)**
Old Chapel	113 - SE	T21S, R1E, Sec 10/11	Old Chapel Methodist Church, one of the oldest churches in the state; named for early minister and first known interment John ***Chapel*** (d. 1822); approximately 400 graves including Revolutionary War veteran William ***Hughes*** (1752-1833); ***Baker, Brasher, Bullock, Crowson, Farr, Harkens, Martin, McMath, Porter, Richards, Sammons, Sims, Stevens, Stone*** and ***Templin*** are common to this active cemetery **(1) (3) (15)**
Old Good Hope	120 - SE	T22S, R1E, Sec 5	Old Good Hope Methodist Church; 21 graves; first known interment: Miel ***Horton*** (1806-1856); last known interment: Lucinda ***Harrell*** (1851-1898); ***Arnett, Flynn*** and ***Merrell*** are also common here **(1) (15) (17)**
Old Lynch-Hand	101 - SW	T21S, R2W, Sec 14	see Lynch
Old Shelby	145 - SE	T22S, R1E, Sec 18	approximately 400 graves; first known interment: Sallie Tillman ***Cabiness*** (1853-1886); ***Atchison, Averyt, Barber, Bates, Brasher, Brown, Bryant, Carden, Carter, Connell, Crawford, Jordan, Lee, Lovett, Merrell, Mixon, Pate, Sawyer, Thornburg, Vanderslice*** and ***Wilson*** are common to this cemetery still in use **(1) (15)**
Old Shelby Ironworks	160 - SE	T22S, R1W, Sec 13	approximately 50 marked and unmarked graves; first known interment: William Aylett ***Hazard*** (d.1850); last known interment: Walter Crafts ***Hazard*** (d.1943); ***Anchors*** and ***Brasher*** are also found here **(1) (13) (15)**
Old Soldiers	106 - SW	T22S, R1W, Sec 7	also known as Shelby Springs Confederate Cemetery; approximately 300 marked graves with evidence of other unmarked graves; first known interment: William A. ***Fair*** (1845-1846); most interments occur during the Civil War period at this site of a hospital; the cemetery was used as recently as 2011 **(1) (13) (14) (15)**
Old Sterrett	16 - NE	T18S, R2E, Sec 19	adjacent to Beulah Baptist Church; approximately 300 marked and 100 unmarked graves; first known interment: Polly ***Webster*** (1822-1841); ***Atkinson, Bradshaw, Bruner, Byers, Dyke, Falkner, Goodwin, Hollis, Jarrett, Kincade, Rudd, Snow, Vick*** and ***White*** are common to this cemetery still in use **(1) (15)**
Oldham	34 - NW	T20S, R2W, Sec 20	
Overton	152 - NE	T19S, R1E, Sec 6	no markers remain **(2)**
Ozley	85 - SW	T21S, R2W, Sec 8	8 graves; first known interment: Johnnie ***Nelson*** (1876-1879); last known interment: Mrs. Addie V. ***Cross*** (1854-1926) until interments in 1968 and 1969; ***Brashier*** and ***Ozley*** are also found here **(10) (15)**
Pelham	32 - NW	T20S, R3W, Sec 13/14	approximately 850 graves; first known interment: Frank L. ***Blankenship*** (1862-1876); ***Attaway, Bishop, Cross, Dennis, Douglas, Dunaway, Elliott, Ellison, Glass, Grubbs, Lee, Martin, Motes, Oates, Payne, Payton, Powell, Smith, Stewart, Turpin*** and ***Wilson*** are common to this cemetery still in use **(2) (3) (15)**
Pierce Memorial	39 - NE	T19S, R1W, Sec 20	see Shady Grove
Pilgrims Rest	101 - SW	T21S, R2W, Sec 14	see Lynch
Pinelawn Gardens	117 - SE	T21S, R1W, Sec 25	approximately 750 graves; ***Armstrong, Bailey, Bentley, Bolton, Brown, Davis, Green, Holcombe, Horton, Jones, Moore, Nivens, Roberson, Smith, Stinson, Tidemore, Walton*** and ***Wood*** are common to this active contemporary cemetery **(2) (15)**
Pleasant Grove	12 - NE	T18S, R1E, Sec 14/15	Pleasant Grove Baptist Church, constituted in 1861; approximately 630 graves; first known interment: Malinda Cox ***Brasher*** (1823-1860) ***Andrews, Armstrong, Baker, Brasher, Champion, Cook, Cox, Davis, Dawson, Howard, Isbell, Johns, Parker, Shoop, Weldon*** and ***Whitfield*** are common to this active cemetery **(3) (15)**
Pleasant Ridge	9 - NE	T18S, R1E, Sec 7	Pleasant Ridge Baptist Church; approximately 25 marked interments date from 1950 to the present; ***Armstrong, Brasher, Clackley, Davis, Dorough, Fowler, Franklin*** and ***Gamel*** are found here **(1) (15)**
Pleasant Site	153 - NE	T19S, R1W, Sec 1	approximately 60 graves; Pleasant Site Missionary Baptist Church; first known interment: Monroe ***Parker*** (1895-1897); ***Bailey, Brasher, Davison, Gardner*** and ***Howard*** are common to this active cemetery **(15)**
Pleasant Valley	42 - NW	T20S, R1W, Sec 7	Pleasant Valley Church; approximately 130 graves; first known interment: Mary F. ***Kendrick*** (1872-1886); ***Booth, Davis, Kendrick, Pickle, Shirley, Swiney*** and ***Teele*** are common to this active cemetery **(1) (15)**
Poindexter-Vick	44 - NE	T20S, R1W, Sec 15	also known as Poindexter Cemetery or Sam Vick Cemetery; approximately 90 graves, many unmarked; first known interment: C. W. ***Lester*** (d. 1860); ***Blackerby, Crenshaw, Duncan, Horton, Kendrick, Lester, Moore, Poindexter, Salster, Vick*** and ***Walter*** are surnames commonly found in this cemetery still in use **(1) (3) (15)**
Prison Hill	170 - SW	T22S, R4W, Sec 24	see Convict
Prospect No. 1	49 - NE	T20S, R1E, Sec 5	Prospect Baptist Church, active by 1892; first known interment: L. C. ***Fowler*** (d. 1905); ***Brasher, Carden, Cooper, Fancher, Hughes, Lyon, McGoin, Mooney, Richie*** and ***Walton*** are also found here **(1) (3) (15)**
Quinn	47 - NE	T20S, R1W, Sec 2	affiliated with Liberty Baptist Church, also known as Old Quinn; approximately 170 marked and over 100 unmarked graves; first known interment: P. ***Quinn*** (d. 1863); ***Adams, Blackerby, Brasher, Chesser, Crane, Eubanks, Gilbert, Grimes, Helms, Kendrick, Martin, Niven, Nivens, Ray, Turner*** and ***Wilder*** are common to this cemetery last used in 1969 **(1) (12) (13) (15)**
Quinn	150 - NE	T19S, R1W, Sec 34	
Raley	24 - NE	T19S, R2E, Sec 15	18 graves; first known interment: James L. ***Raley*** (d. 1887?); last known interment: William Lonnie ***Raley*** (d. 1951); ***Bishop, Moore*** and ***Twreatt*** are also found in this cemetery no longer in use **(1)**
Randall	129 - SW	T24N, R12E, Sec 1	see Richardson-Randall
Ray	28 - NW	T20S, R3W, Sec 19	see Cahaba River
Ray	54 - NE	T20S, R1E, Sec 16	approximately 80 graves; first known interment: Vernon ***Ray*** (1895-1896); ***Adams, Alverson, Bennett, Cox, Bentley, Dennis, Green, Heaslet, Howell, Ray*** and ***Riddle*** are found in this cemetery still in use **(1) (15)**
Reynolds	129 - SW	T24N, R12E, Sec 1	see Richardson-Randall
Richardson-Randall	129 - SW	T24N, R12E, Sec 1	also known as Reynolds or Randall Cemetery; approximately 275 graves; first known interment: Charles ***Richardson*** (1788-1842); a marker identifying the geographic center of the state is found here***; Coshatt, Doak, Freeman, Killingsworth, Knowles, Lucas, Pardue, Prestridge, Randall, Reynolds, Vernon*** and ***Warren*** are common to this cemetery still in use **(2) (15)**
Roach	84 - SW	T21S, R2W, Sec 17	see Longview
Roach	87 - SW	T21S, R2W, Sec 16	
Roach	99 - SW	T21S, R2W, Sec 4	approximately 20 graves; first known interment: John Sanders ***Roach*** (1832-1877); last known interment: Mary Francis ***Faust*** (1853-1932); ***Foust*** is also found here **(15)**
Rocky Ridge	103 - SE	T21S, R1W, Sec 10	former site of Rocky Ridge Baptist Church, founded in 1879 and disbanded in 1925; approximately 65 marked and 80 unmarked graves; first known interment: Luiser ***Davis*** (b. & d. 1861); ***Blackerby, Epperson, Farmer, Johnson, Moore, Murphy, Thomas*** and ***Woods*** are surnames also common to this cemetery **(1) (3) (15)**
Roper	53 - SE	T20S, R1E, Sec 20	approximately 16 marked and 25 unmarked graves; first known interment: Caroline ***Roper*** (1857-1891); last known interment: Ann ***Talton*** (1952-1989); ***Albright, Nolen*** and ***Vick*** are known to be found here **(1) (3) (15)**
Roy	30 - NW	T20S, R3W, Sec 10	see Acton
Ryan	90 - SW	T21S, R3W, Sec 28	Ryan Baptist Church; approximately 775 graves; first known interment: Walter L. ***Large*** (1853-1854); ***Allen, Booth, Boothe, Brantley, Broadhead, Bunn, Campbell, Genry, Goggins, Gray, Harrison, Holsomback, Houston, Hughes, Johnson, Lawley, Lee, Lovelady, Lucas, Nelson, Oglesby, Patterson, Smith, Stripling, Smith, Vernon, Warren, White, Wood*** and ***Yessick*** are common to this active cemetery **(2) (15)**
Salem	92 - SW	T22S, R3W, Sec 9	also known as Old Salem Cemetery; approximately 190 graves; first known interment: infant ***Cunningham*** (b. & d. 1831); ***Bearden, Bowden, Bradford, Eddings, Grady, Harrison, Lemley, Martin, McGaughy, McHenry, McMath, Nix, Tharin*** and ***Woolley*** are common to this cemetery still in use **(1) (3) (15)**

Cemetery	Locale	Location	Church Affiliation and Remarks
Salem	134 - SW	T22S, R2W, Sec 20	also known as New Salem Cemetery; former site of Salem Methodist Church; approximately 1,275 graves; first known interment: Albert ***Glass*** (1846-1847); ***Adkins, Bowdon, Cost, Crawford, Crim, Dykes, Farrar, Glass, Gunn, Hardy, Harris, Hill, Holcombe, Johnson, Killingsworth, Long, Martin, Milstead, Moss, Oliver, Pilgreen, Sanders, Smith, Wade, Whatley*** and ***Woods*** are common to this cemetery still in use **(1) (5) (15)**
Sam Vick	44 - NE	T20S, R1W, Sec 15	see Poindexter-Vick
Sand Ridge	1 - NE	T17S, R1E, Sec 26	approximately 15 marked and 30 unmarked graves; first known interment: Margarette ***Isbell*** (1815-1901); ***Brasher, Howard, Townes*** and ***Turney*** are also known to be found in this cemetery still in use; a feud between the ***Howard*** and ***Isbell*** families resulted in several of the interments found here **(1) (3) (13)**
Scott-Bradford	70 - NE	T20S, R2E, Sec 15	see Bradford
Seale	119 - SE	T22S, R1W, Sec 12	see Old Beaver Creek
Sessions	131 - SW	T24N, R12E, Sec 12	8 marked and several unmarked graves; first known interment: George ***Crim*** (1792-1869); last known interment: Mary J. ***Johnson*** (d. 1921); ***Seale*** and ***Sessions*** are also found here **(2) (3) (15)**
Shady Grove	39 - NE	T19S, R1W, Sec 20	Shady Grove Church; also known as Pierce Memorial Cemetery; approximately 110 graves; first known interment: Amos ***Brasher*** (d. 1882); ***Ashworth, Bullock, Harding, Hayes, Hendrix, Howard, Isbell, Moor, Parker, Patterson, Smith*** and ***Ward*** are also common to this active cemetery **(1) (15)**
Shaw	155 - NE	T19S, R1W, Sec 1	5 graves; first known interment: Walton Zelee ***Shaw*** (1866-1940); last known interment: Clarence G. ***Lassiter*** (1895-1972) **(1) (15)**
Shelby	144 - SE	T22S, R1E, Sec 19	Shelby Garden of Rest; approximately 160 graves; first known interment: Emma Jean ***Crim*** (1931-1932) ***Arledge, Armstrong, Benson, Dupree, Hill, Hope, Morris, Pate*** and ***Sawyer*** are common here **(2) (3) (15)**
Shelby	133 - SW	T24N, R13E, Sec 4	Shelby Memory or Memorial Gardens; approximately 580 graves; first known interment: Emma Jean ***Crim*** (1931-1932); ***Alexander, Anderson, Birchfield, Blankenship, Brasher, Brown, Campbell, Cost, Crumpton, Davis, Farris, Gaddy, Hallford, McCluskey***, ***McMillian, Parker, Rhodes, Rochester, Smith, Terrell, Thompson*** and ***Wilson*** are common to this active contemporary cemetery **(2) (15)**
Shelby Springs	106 - SW	T22S, R1W, Sec 7	Shelby Springs Confederate Cemetery; see Old Soldiers
Shiloh	27 - SW	T20S, R4W, Sec 26	Shiloh Missionary Baptist Church; approximately 140 graves, numerous unmarked; first known interment: Sarah ***Sturdevant*** (1832-1878); ***Davis, Ferguson, Franklin, Harmon, Jordan, Kimbrell, Lambert, Lowery, Lutz, Pearson, Peel*** and ***Wallace*** are common to this cemetery still in use **(1) (15)**
Siluria	79 - SW	T21S, R3W, Sec 10	many of the stones have been damaged by vandals; first known interment: Jane ***Nabors*** (1794-1825); last known interment: Mamie ***Scott*** (1861-1913); ***Coker*** and ***Lancaster*** are also found here **(2) (9) (15)**
Southcrest	158 - NW	T20S, R4W, Sec 12	Southcrest Baptist Church; also called Macedonia Church or Generys Gap Methodist Cemetery; over 875 graves; first known interment: Elizabeth ***Genery*** (1798-1872); ***Blankenship, Browning, Carter, Cost, DeMotte, Dickson, Doss, Glashow, Green, Harmon, Hollingsworth, Horton, Howard, Johnston, Kimbrel, Ledbetter, Raymond, Rosser, Tyler, Waddell*** and ***Watson*** are common to this active cemetery **(15)**
Southern Heritage	161 - NW	T19S, R2W, Sec 32	a very large and active contemporary cemetery **(15)**
Spring Creek	135 - SW	T22S, R3W, Sec 14	Spring Creek Cumberland Presbyterian Church, constituted in 1837; also known as Alexander Cemetery; approximately 175 graves; first known interment: Samuel ***Hanbury*** (1874-1875); early ironmaster Moses ***Stroup*** is found here; ***Alexander, Ingram, Lee, Seale*** and ***Wyatt*** are common to this cemetery **(1) (3) (15)**
Spring Creek	147 - SE	T24N, R15E, Sec 1	Bethlehem Baptist Church, also known as Spring Creek Baptist Church, constituted in 1855; approximately 450 marked and several hundred unmarked graves; first known interment: Martha Jane ***Carden*** (1839-1853); ***Bolton, Connell, Etress, Higgins, Jones, Pearson*** and ***Vanwagner*** are also common to here **(2) (3) (15)**
Sterrett	18 - NE	T18S, R2E, Sec 30	Beulah Baptist Church; also known as Beulah Land Cemetery; approximately 300 marked and several unmarked graves; first known interment: Diana ***White*** (1871-1920); ***Allison, Baker, Brasher, Churchwell, Cox, Fancher, Faulkner, Goodwin***, ***Howard, Johnson, McGuire, Satterwhite, Spradley, Stokes, Stracner*** and ***Weldon*** are common to this cemetery still in use **(1) (3) (15)**
Sterrett	17 - NE	T18S, R2E, Sec 19/30	Sterrett Church of God of Prophecy; approximately 30 graves; first known interment: Albert ***Allen*** (1901-1966); ***Brasher, Davis, Howard*** and ***Whitfield*** are also found in this active cemetery **(1) (15)**
Still Memorial	81 - SW	T21S, R3W, Sec 14	adjoins Elliotsville Cemetery; approximately 360 graves; first known interment: Gilbert ***Ozley*** (1812-1876); ***Amos, Attaway, Bice, Byrd, Carter, Creamer, Davenport, Edmondson, Evans, Kuntsler, Lacey, McCune, McMullin, Nabors, Swindall, Thompson*** and ***Walker*** are surnames common to this active cemetery **(2) (15)**
Stump Lane	163 - NE	T17S, R1E, Sec 25	see Harmony
Sturdivant	57 - NW	T20S, R4W, Sec 23	the graves of Rev. William H. and Cynthia ***Sturdivant*** (d. 1926), Elizabeth ***Sturdivant*** (d. 1900), Eveline L. ***Garner*** (1924-1926), John ***Lindsey*** and his wife Elizabeth along with members of the ***Harmon, Henderson*** and ***Nichols*** families of the Bamford area; also a few unmarked graves **(2) (3) (4) (13)**
Summer Hill	105 - SE	T21S, R1W, Sec 33	Summer Hill Baptist Church; approximately 465 graves; first known interment: Luiser ***Jones*** (d. 1851); ***Branch, Collum, Davis, Gibson, Gould, Howard, Johnson, Juzan, Parker, Phillips, Ray, Roberson, Seale, Smith, Steele, Swann, Wakefield, Wells*** and ***White*** are common to this cemetery still in use **(2) (15)**
Ticer	114 - SE	T21S, R1E, Sec 14	see Heaton
Union	48 - NE	T19S, R1E, Sec 32	Union Methodist Church; approximately 650 graves; first known interment: Rebecca A. ***Sewell*** (d. 1878); ***Baldwin, Bentley, Green, Griffin, Grimes, Hammond, Henderson, Hughes, Kelley, Messer, Rasco, Ray, Salser, Shaw, Smith, Vick, Walton*** and ***Wheeler*** are common to this cemetery still in use **(1) (3) (5) (15)**
Union	118 - SE	T22S, R1W, Sec 1	Union Baptist Church, also known as Wallace-Campbell Cemetery; a black cemetery; approximately 90 graves; first known interment: Franis ***Buie*** (1910-1969); ***Hall, Jordan*** and ***Reynolds*** are common here **(15)**
Union Hill	13 - NE	T18S, R1E, Sec 14	Union Hill Freewill Baptist Church; approximately 290 graves; first known interment: Audie ***Falkner*** (1906-1909); ***Adams, Andrews, Baker, Brasher, Champion, Cox, Davis, Dykes, Fowler, Howard, Isbell, Johnson, Kelly, Lynn, Parker, Stewart, Walker*** and ***Weldon*** are common to this active cemetery **(2) (15)**
Vandiver	15 - NE	T18S, R1E, Sec 14	approximately 500 marked and 240 unmarked graves; first known interment: Georgia ***Vandiver*** (d. 1886); ***Brasher, Dawson, Stokes*** and ***Whitfield*** are surnames commonly found in this cemetery still in use **(2)**
Vandiver	14 - NE	T18S, R1E, Sec 14	also known as Vandiver Negro Cemetery; 5 graves; first known interment: King ***Kidd*** (d. 1901); last known interment: Clem ***Posey*** (d. 1918); ***Green*** is the only other name found in this dormant cemetery **(2) (15)**
Verchot	115 - SE	T21S, R1W, Sec 26	approximately 20 graves; first known interment: Albert ***Verchot*** (d. 1894); ***Gauthier, German, Milstead, Skelton*** and ***Williams*** are also found here; until 2007 the cemetery had not been used since 1990 **(1) (15)**
Victory	156 - NE	T19S, R1W, Sec 11	Victory Christian Center, see Brashers Chapel
Vincent	25 - NE	T19S, R2E, Sec 14	approximately 700 graves; first known interment: David Wilmot ***Rawls*** (1900-1901); ***Abbott, Brisky, Brown, Carr, Davis, Denty, Elliott, Fleming, Gates, Gibson, Harris, Hassett, Hinds, Kidd, Lackey, Logan, Macon, Northcutt, Raley, Sanders, Smith, Thompson*** and ***Vincent*** are common to this active cemetery **(3) (15)**
Vincent	171 - NE	T19S, R2E, Sec 23	Vincent Revival Center; approximately 75 graves, first known interment: Luther ***Carroll*** (1896-1961); ***Brasher, Brown, Owens, Reynolds, Shortnacy*** and ***Taylor*** are surnames common to this active cemetery (15)
Wallace	66 - NE	T20S, R2E, Sec 17	approximately 35 graves; first known interment: Samuel ***Wallace***, Jr. (1849-1851); ***Harrell, Henderson, Hoynes, Mallory, Montgomery, Parker, Teague*** and ***Wallthall*** are also found in this active cemetery **(1) (15)**
Wallace-Campbell	118 - SE	T22S, R1W, Sec 1	see Union
Walton	50 - NE	T20S, R1E, Sec 7	43 graves; first known interment: J. W. ***Walton*** (d. 1864); last known interment: Ira ***Spicer*** (d. 2002); ***Blackerby, Cummings, Miller, Newton, Roper*** and ***Tucker*** are also common to this cemetery **(2) (15)**
Walton	37 - NE	T20S R1W, Sec 12	approximately 15 graves; first known interment: Martha ***Waltom*** (sic) (1835-1837); last known interment: Moody ***Davis*** (1869-1939); ***Harper*** and ***Walton*** are also found in this cemetery no longer in use **(15)**
Welden	157 - NE	T18S, R1E, Sec 23	7 graves, including that of Harrett J. ***Welden*** (1846-1885) **(1)**
Whitfield	112 - SE	T21S, R1E, Sec 3	nearly vanished, only rocks mark each grave; ***Whitfield*** and ***Owens*** are known to be interred here **(1)**
Wildwood	91 - SW	T21S, R3W, Sec 33	

Cemetery	Locale	Location	Church Affiliation and Remarks
Williams	121 - SE	T22S, R1E, Sec 8	established 1894; approximately 450 graves; first known interment: Braxton ***Williams*** (1855-1857); ***Acker, Armstrong, Boaz, Cost, Curlee, Farr, Finley, Holcombe, Horton, Kirkland, Mason, McGiboney, Merrell, Perry, Reeves, Starnes, Talton, Templin*** and ***Winslett*** are common to this cemetery still in use **(1) (3) (17)**
Williamson	58 - NE	T19S, R2E, Sec 22	15 graves; first known interment: Thomas James ***Williamson*** (1831-1832); last known interment: William F. ***Kirkland*** (1883-1936); ***Davis, Elledge*** and ***Gates*** are also found in this overgrown cemetery **(1) (15) (17)**
Wilsonville	123 - SE	T21S, R2E, Sec 6	also known as Wilsonville City Cemetery; over 1,000 graves; first known interment: Wallace J. ***Lewis*** (d. 1829); ***Baker, Crumpton, Edwards, Garrett, Hill, Ingram, Jackson, Lindsey, McEwen, Niven, Ray, Riddle, Roberson, Robertson, Smith, Tinney, Vansant*** and ***Weaver*** are common to this active cemetery **(1) (15)**
Wilsonville	124 - SE	T21S, R1E, Sec 12	Wilsonville Community Cemetery; approximately 155 graves; first known interment: Jesse ***Oden*** (1891-1946); ***Brasher, Davis, Jones, Mallory, Spates, Wallace*** and ***Woods*** are common to this cemetery still in use **(15)**

Cemeteries of Unknown Name

Cemetery	Locale	Location	Church Affiliation and Remarks
Unknown	65 - NE	T20S, R2E, Sec 2	
Unknown	107 - SE	T22S, R1W, Sec 10	
Unknown	169 - NE	T18S, R2E, Sec 28	

Cemeteries of Uncertain Location

Cemetery	Locale	Location	Church Affiliation and Remarks
Abundant Life	not plotted	Chelsea	the grave of Samantha ***Partridge*** (1990-2012) is known to be found here **(15)**
Andrew Cross	not plotted	off AL 119 approaching U.S. 280, Indian Springs	Andrew Jackson Cross, Jr. Cemetery, see Crumbley Farm
Black	126 - SW	T22S, R3W, Sec 19	a slave cemetery with no markers except for that of Nathan ***Phillips*** (1890-1915) along with numerous unmarked graves **(2)**
Brasher	142 - SE	T24N, R14E, Sec 10	12 graves; first known interment: Luther E. ***Brasher*** (1910-1915); ***Diggers, Horton, Roberts*** and ***Wakefield*** are also found in this active cemetery **(15)**
Calcis	not plotted	Justice Road, Calcis	approximately 20 graves; first known interment: Pvt. Tommie ***Spratling*** (1895-1955); last known interment: Willie Mae ***Worthington*** (1913-2000); ***Hunt, Ogletree*** and ***Turner*** are also common here **(15)**
Connell	not plotted	off Co. Rd. 47 in Shelby	the graves of William M. ***Connell*** (1847-1916), Georgeana ***Connell*** (1846-1897), Harrette ***Connell*** (1862-1902), Leonora Connell ***Etress*** (1876-1911) and J. W. ***Cardin*** (1875-1900) **(16)**
Coon Family	not plotted	Sterrett	approximately 5 graves; first known interment: Ina Mae ***Coon*** (1934-2002); ***Arrowood*** and ***Sparkman*** are also found in this active cemetery **(15)**
Croft-Acton	not plotted	Columbiana	first known interment: Virginia "Jennie" ***Acton*** (1821-1833); last known interment: Harriett M. ***Bailey*** (1872-1907); ***Massey*** is also found here **(15)**
Cross	not plotted	off AL 119 approaching U.S. 280, Indian Springs	see Crumbley Farm
Crowson	not plotted	Montevallo	the grave of pioneer settler Richard ***Crowson*** (1770-1826)
Crumbley Farm	not plotted	off AL 119 approaching U.S. 280, Indian Springs	also known as Old Cross Family or Andrew Jackson Cross, Jr. Cemetery; the graves of Andrew Jackson ***Cross***, Jr. (1833-1864), Elizabeth L. ***Cross*** (1834-?), Hurshell W. ***Cross*** (1894-1903), Gertrude ***Cross*** (1896-1897), and J. W. ***Walker*** (1853-1915) **(4) (15)**
Davis Falls	125 - SW	T22S, R3W, Sec 18	26 graves; physician Dr. Paul Hamilton ***Lewis*** (1814-1858) is found here; first known interment: Elizabeth ***Davis*** (1822-1858); more recent interments are of the ***Houston*** family; ***Acker, Gilleland, Kendrick, Taylor*** and ***Yessick*** can also be found in this cemetery **(1) (3) (15)**
Farrington	not plotted	near Bamford	Willis Farrington Cemetery; first known interment: Mary ***Farrington*** (1819-1857); ***Goodgame, McClendon*** and ***Shoemaker*** are common to this cemetery **(7)**
Freewill	not plotted	9th Ave, SE; north of I-65 in Alabaster	approximately 10 graves in this African-American cemtery; first known interment: James ***Hall*** (1915-1969); last known interment: Levett ***Rapier*** (1945-2009); ***Gentrey, Haynes, Johnson, McDade, Moden*** and ***Thomas*** are also found here **(15)**
Glass	148 - SE	T22S, R1W, Sec 21	
Grigley-Jackson	not plotted	west of Shiloh on Hwy 13	the graves of A. ***Grigley*** (1873-1926), Mary A. ***Grigley*** (1876-1929) and Cicero ***Jackson*** (1902-1925) among other unmarked graves **(11)**
Greenlee	not plotted	unknown	a black cemetery **(3)**
Hale	not plotted	Spring Creek	the graves of Frances ***Hale*** (1819-?) and Joshua ***Hale*** (1800-1879) **(15)**
Harkins	95 - SW	T22S, R2W, Sec 6	5 graves; first known interment: Hugh ***Harkins*** (1804-1855); last known interment: William ***Harkins*** (d. 1870); ***Ash*** and ***Wilson*** are also found here **(1) (3) (7)**
Harmony	not plotted	Helena Road	30 marked and over 200 unmarked graves; first known interment: Anna ***George*** (1855-1881); last known interment: Albert ***Collins*** (1890-1971); ***Cross*** and ***Dillard*** are also found among the few marked graves **(15)**
Howard	not plotted	Vandiver	3 marked and 20 to 25 unmarked graves; first interment around 1834; the graves of Bill ***Howard*** (1834-1918) and Lillie Davis ***Howard*** (1838-1942) are known to be found here **(1) (15)**
Laceys Chapel	not plotted	unknown	first known interment: Louie J. ***Garner*** (1878-1928) **(3)**
Lindsay	not plotted	T21S, R3W, Sec 28	near highway 17 in Helena; the grave of Revolutionary War veteran David ***Lindsay*** (1750-1836) and his wife Mary Casey ***Lindsay*** (1750-1847) **(2)**
Logan	68 - NE	T20S, R2E, Sec 9	
Lolly	not plotted	Ryans Crossing, south of Maylene	the graves of Jerry ***Lolley*** (1796-1848), Nancy ***Lolley*** (1806-1853), Zilpha Ann ***Smith*** (1834-?) and Parmelia Lolly ***Tool*** (1826-1848) **(15)**
May Plantation	136 - SE	.25 miles off Co. Rd. 86, S of Co. Rd. 42, T22S, R1W, Sec 22	5 marked and numerous unmarked and slave graves; first known interment: Robert ***Rushing*** (d. 1865); last known interment: Mary Carolina ***Harper*** (d. 1908); ***May*** is also found here **(1) (15)**
McGraw	21 - NE	T19S, R2E, Sec 3	also known as O'Neal Cemetery; 11 graves; first known interment: infant ***O'Neal*** (b. & d. 1855); last known interment: Eugene ***Lackey*** (d. 1902); ***Cole, Fitch, O'Neal*** and ***Wadsworth*** are also found here **(2) (3)**
McLeod	not plotted	near Wilsonville	

Cemeteries of Uncertain Location (Continued)

Cemetery	Locale	Location	Church Affiliation and Remarks
Motes	not plotted	McCain Parkway in Pelham facing I-65	also known as Old Walters Place; original cemetery had 9 interments; only the grave of Alfred Benton ***Payne*** (1848-1895) remains; first known interment: Alvah Clay ***Payne*** (1804-1864); last known interment: Rachel Hale ***Payne*** (1809-1896); ***Cost*** and ***Motes*** were also buried here **(15)**
New Hope	not plotted	New Hope	New Hope Cumberland Presbyterian Church, organized in 1829 and long defunct; ***Acton, Bailey, Lee, Mitchell, Oldham*** and ***Whorton*** are common to this inactive cemetery **(3)**
New Shelby	not plotted	unknown	an active contemporary cemetery **(15)**
Nix	not plotted	Montevallo	the grave of Joyce Trice ***Nix*** (1936-2012) is known to be found here **(15)**
O'Neal	21 - NE	T19S, R2E, Sec 3	see McGraw
Old Cross	not plotted	off AL 119 approaching U.S. 280, Indian Springs	see Crumbley Farm
Old Walters	not plotted	McCain Parkway in Pelham facing I-65	see Motes
Perry-Hall	not plotted	N. of Montevallo near AL 119, S. of Shoal Creek	12 unmarked graves and Elizabeth ***Lawlor*** (d. 1826) **(2)**
Powell	not plotted	Orr Park in Montevallo	13 graves; first known interment: Edward W. ***Lewis*** (d. 1836); last known interment: Thomas E. ***Powell*** (d. 1902); ***Hale, Nelson*** and ***Sevier*** are also found here **(1)**
Ramsey	not plotted	unknown	the graves of Navora Jeraldine ***Miller-Harris*** (1935-1997), Kelly E. ***Roper*** (1959-2000) and Wayne E. ***Roper*** (1952-2000) **(15)**
Saginaw	not plotted	Saginaw	an active cemetery **(15)**
Salser	not plotted	Off County Road 74	23 graves; first known interment: William M. ***Hataway*** (1881-1884); last known interment: Grover Cleveland ***England*** (1891-1941); ***Blackerby, Kendrick, Moore*** and ***Salser*** are also found here **(15)**
Shelby Springs Farm	not plotted	Shelby Springs	the graves of Minnie L ***Callen*** (1870-1872), S. Lucretia ***Callen*** (1842-1872) and Willie E ***Callen*** (1867-1872) **(15)**
Welch	not plotted	County Road 22	the graves of John ***Welch*** (1795-1849), Caroline P. ***Welch*** (1824-1852), Julia A. A. ***Welch*** (1838-1852) and Sarah ***Welch*** (1797-1852) **(1) (8)**
West	not plotted	unknown	approximately 25 graves; first known interment: Johnnie E. ***Eddings*** (1856-1858); last known interment: P.R. ***Oldham*** (1870-1908); ***Farrington*** and ***West*** are also found in this inactive cemetery **(15)**

Sources

1. *Cemetery Census of Shelby County, Alabama, Vol. 1.* Shelby County Historical Society. The Society, 1978.
2. *Cemetery Census of Shelby County, Alabama, Vol. 2.* Shelby County Historical Society. The Society, 1979.
3. Personal correspondence with Dr. Tom O. Caldwell, M.D. of the Shelby County Historical Society.
4. Personal correspondence with Scott Martin of Helena, Alabama.
5. *The Heritage of Shelby County, Alabama, Vol. 58.* Clanton, Alabama: Heritage Publishing Consultants, Inc., 1999.
6. *Some Tombstone Inscriptions from Alabama Cemeteries.* Project 3971, vol. 1a, Works Progress Administration, 1938.
7. *Some Tombstone Inscriptions from Alabama Cemeteries.* Project 3971, vol. 1b, Works Progress Administration, 1938.
8. AlGenWeb Archives. *Shelby County, Alabama.* 9 September 1999. <http://www.rootsweb.com/~alshelby/cemWelch.html>.
9. AlGenWeb Archives. *Shelby County, Alabama.* 9 September 1999. <http://www.rootsweb.com/~alshelby/cemSiluria.html>.
10. AlGenWeb Archives. *Shelby County, Alabama.* 9 September 1999. <http://www.rootsweb.com/~alshelby/cemOzley.html>.
11. AlGenWeb Archives. *Shelby County, Alabama.* 22 May 2001. <http://www.rootsweb.com/pub/usgenweb/al/shelby/cemetery/grigley.txt>.
12. Alabama Cemetery Preservation Alliance. 23 August 2004. <http://www.alabama-cemetery-preservation.com>.
13. Alabama Cemetery Preservation Alliance. 8 July 2006. <http://www.alabama-cemetery-preservation.com>.
14. AlGenWeb Archives. *Shelby County, Alabama.* 22 May 2006. <http://www.rootsweb.com/~alshelby/cemAllan.html>.
15. *Shelby County Cemeteries*. 6 May 2016. <http://www.findagrave.com>.
16. AlGenWeb Archives. *Shelby County, Alabama.* 14 April 2014. <http://www.rootsweb.com/~alshelby/>.
17. *Interment.net - Cemeteries of Alabama.* 14 June 2007. < http://www.interment.net/us/al/index.htm>.
18. Personal Correspondence with Steve Jones, U. of A. Office of Archaeological Services, Moundville, Alabama.
19. Personal Correspondence with Frank Brown of Montgomery, Alabama.

Numerical List of Cemeteries

1. Sand Ridge	11. Hollis	21. McGraw	30. Acton	39. Shady Grove
2. Bold Springs	12. Pleasant Grove	21. O'Neal	30. Roy	39. Pierce Memorial
3. Harris	13. Union Hills	22. Coosa Valley	31. Cumberland	40. Liberty
4. Bryan	14. Vandiver	23. Elliott	31. Helena	41. K Springs
5. Oak Grove	15. Vandiver	24. Raley Family	32. Pelham	42. Pleasant Valley
6. McDaniel	16. Old Sterrett	25. Vincent	33. Lindsey	43. Mount Calvary
7. Mount Olive	17. Sterrett	26. Glover	34. Oldham	44. Poindexter-Vick
8. Dunavant	18. Beulah Land	27. Shiloh	35. Bailey	44. Sam Vick
9. Pleasant Ridge	18. Sterrett	28. Ray	36. Old Acton	45. Mount Signal
10. Kendrick	19. Allen	28. Cahaba River	37. Walton	46. Mount Tabor
10. Kendrix	20. Macedonia North	29. Miller	38. Allan	47. Quinn

Numerical List of Cemeteries (Continued)

48. Union
49. Prospect No. 1
50. Walton
51. Hubbard
52. Florence
53. Roper
54. Ray
55. Bethesda
55. Fourmile
56. Kirkland
57. Sturdivant
58. Williamson
59. Bailey
60. Arkwright
61. Masters
62. Baker Grove
63. Kidd
64. Garden of Memories
64. Harpersville
65. Unknown
66. Wallace
67. Holley
68. Logan
69. Caldwell
70. Bradford
70. Logan
70. Scott-Bradford
71. Chancellor
72. Higginbotham
72. Acker
73. McKinsey
74. Boothton
75. Antioch No. 2
76. Linholm
77. Macedonia South
78. Cedar Grove
79. Siluria
80. Benton
81. Still Memorial
81. Elliottsville
82. Goodson
83. Galilee
84. Longview
84. Nabors-McLane-Ozley
85. Ozley
86. Nelson
87. Roach
88. Jones
88. Garrett
89. Maylene
90. Ryan
91. Wildwood
92. Salem
93. Harless
94. Moores
95. Harkins
96. Dargin
97. Jones-Bailey
98. Liberty
99. Roach
100. Nearest Grave
100. Mount Era
101. Lynch
101. Left Hand
101. Old Lynch-Hand
101. Pilgrims Rest
102. Mose Davis
103. Rocky Ridge
104. Blackmon
105. Summer Hill
106. Old Soldiers
106. Shelby Springs
107. Unknown
108. Foster
109. Johnson
110. Cedar Grove
111. Farr
112. Whitfield
113. Old Chapel
114. Heaton
114. Ticer
115. Verchot
116. Columbiana
117. Pinelawn Gardens
118. Union
118. Wallace-Campbell
119. Old Beaver Creek
119. Beaver Creek
119. Seale
120. Old Good Hope
121. Williams
122. McAdams
122. Crumpton
123. Wilsonville
124. Wilsonville
125. Davis Falls
126. Black
127. King

ST. CLAIR COUNTY

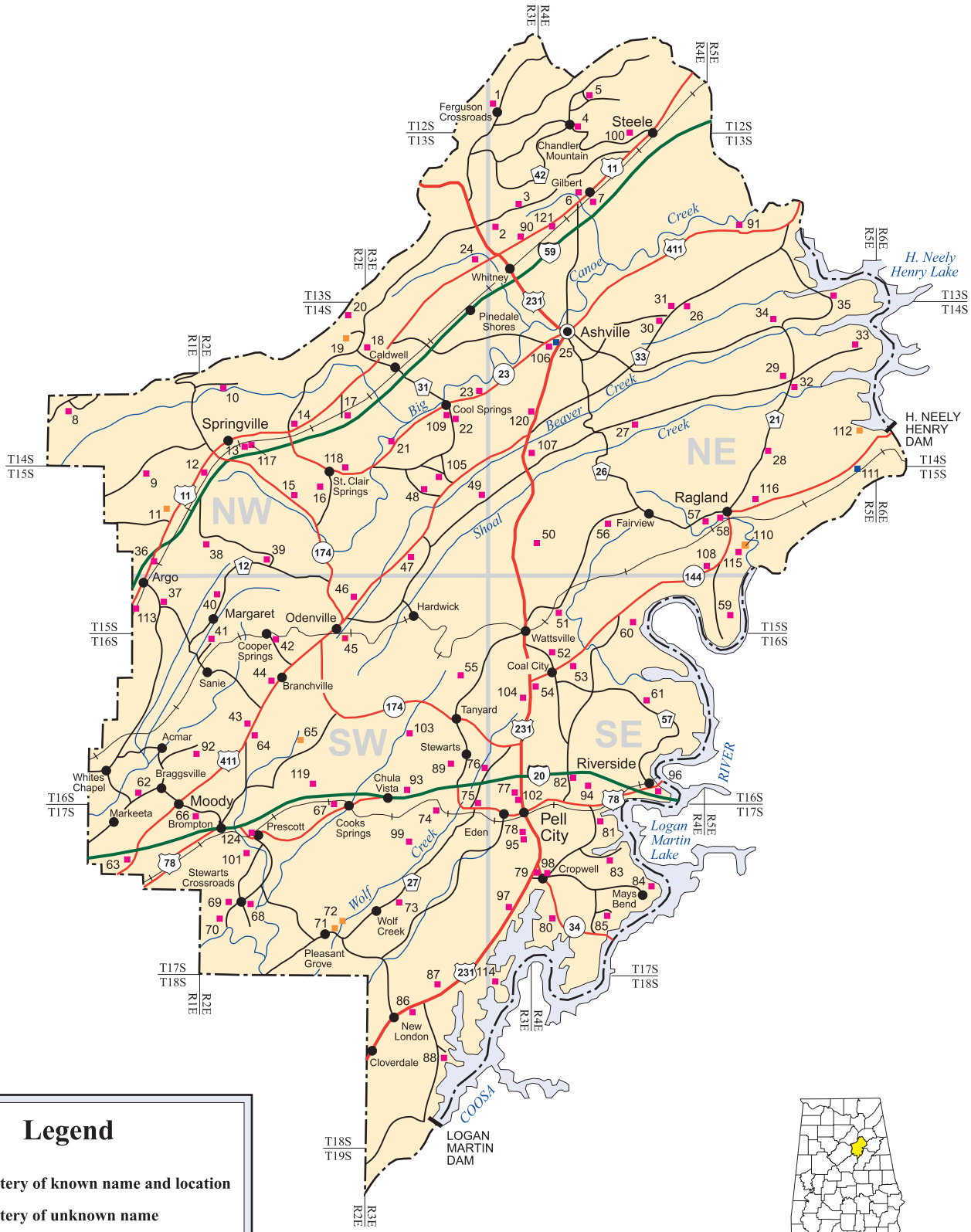

Legend

- 32 Cemetery of known name and location
- 15 Cemetery of unknown name
- 25 Cemetery of uncertain location
- County seat
- City, town or village

Produced by the Dept of Geography
College of Arts and Sciences
The University of Alabama

Cemetery	Locale	Location	Church Affiliation and Remarks
Acmar	92 - SW	T16S, R1E, Sec 20	Acmar Church
Antioch	100 - NE	T14S, R2E, Sec 31	see Steele
Argo	36 - NW	T15S, R1E, Sec 27	Argo Presbyterian Church; approximately 550 graves; first known interment: Marcus ***Roulain*** (b & d. 1879); ***Barker, Bartee, Byers, Campbell, Coleman, Davis, Disspain, Holder, Horsley, Keith, King, Leopard, Liles, McClendon, Melton, Moore, Morgan, Pendergrass, Prayto, Scarborough, Smith, Taylor, Weems, Williams, Yaw*** and ***Youngman*** are common to this active cemetery **(27)**
Ashville	106 - NE	T14S, R4E, Sec 7	established 1831 at the site of Mount Pleasant Meeting House; approximately 660 graves; first known interment: Andrew Pickens ***Earle*** (1797-1825); ***Bothwell, Bowlin, Byers, Cather, Cox, Crow, Ford, Goode, Greene, Hare, Hodges, Hood, Inzer, Jones, McCain, McClendon, Montgomery, Neely, Nunnelley, Philips, Pope, Teague, Turner, Whisenant*** and ***Williams*** are common to this active cemetery **(18) (27)**
Austin Olds	41 - SW	T16S, R2E, Sec 6	approximately 80 graves; first known interment: Simon ***Lewis*** (d. 1941); ***Brown, Charles, Cook, Davis, Hall, Hardrick, Harper, Kynard, Martin, McIntyre, Payne*** and ***Strode*** are common to this active cemetery **(27)**
Avondale	95 - SE	T17S, R3E, Sec 12	an abandoned cemetery known by various names through the years; approximately 25 marked and 30 unmarked or sunken graves; first known interment: Lucy C. ***Wynne*** (1905-1906); last known interment: William Rooling ***Green*** (1852-1935); ***Boone, Causey*** and ***Peoples*** are also found in this cemetery **(11) (26) (27)**
Beason Union	2 - NE	T13S, R3E, Sec 23	Union Church; approximately 180 graves; first known interment: Edmund ***Lovorn*** (d. 1831); also buried here is Revolutionary War Soldier Captain Ed ***Beeson*** (sic) who died in 1837 and was reburied here in 1925; ***Beason, Early, Hampton, Murray, Rickles, Smith, Staton*** and ***Thomason*** are common to this cemetery still in use **(2)**
Bethany	27 - NE	T14S, R4E, Sec 27	Bethany Missionary Baptist Church also known as Garden of Memories; approximately 250 graves; first known interment: Emma ***Jordan*** (1876-1881); ***Barber, Bice, Cash, Eley, Flemming, Franklin, Glass, Jackson, Johnston, Kilgore, Layton*** and ***Smith*** are surnames also commonly found in this cemetery still in use **(5) (8)**
Bethel	3 - NE	T13S, R4E, Sec 18	Bethel Baptist Church; approximately 60 graves; first known interment: Joe Thomas ***Swindall*** (1925-1950); ***Adams, Agan, Bailey, Corbin, Hall, Hyatt*** and ***Wise*** are also common to this active cemetery **(3) (27)**
Bethel	64 - SW	T16S, R2E, Sec 20	Bethel Baptist Church; approximately 920 graves; first known interment: John ***Chennault*** (1792-1849); ***Allison, Ash, Brown, Browning, Coupland, Courson, Creel, Crow, Crumpton, Cureton, Foote, Forman, Fowler, Hagwood, Hambright, Hawkins, Hollingsworth, Hurst, Lawley, Lee, Martin, McLaughlin, Meads, Mize, Pyle, Simpson, Smith, Stephens, Perry*** and ***Taylor*** are common to this active cemetery **(17) (27)**
Beulah	21 - NW	T14S, R3E, Sec 30	see Church of Prophecy
Blooming Light	123 - SE	T17S, R4E, Sec 9	105 graves were moved from Truss Cemetery to here by Alabama Power for the construction of Logan Martin Dam; 20 of those graves were marked without dates as ***Coker, Coleman, Jackson, Laird*** and ***Robinson***; a second source indicates the graves were moved to Seddon Cemetery **(27)**
Bowman	89 - SW	T16S, R3E, Sec 28	44 marked and 30 unmarked graves first known interment: infant Tom ***Harper*** (b. & d. 1878); ***Andrews, Bowman, McChesney*** and ***Wright*** are also surnames common to this active family cemetery **(11) (25) (27)**
Box	57 - NE	T15S, R4E, Sec 12	Ragland First Baptist Church established 1860; approximately 325 graves; first known interment: Ersular C. ***Higginbotham*** (1866-1867); ***Acker, Adams, Anderson, Box, Combs, Cox, Daffron, Davis, Gardner, Haynes, Higginbotham, Layton, Ledlow*** and ***Scoggins*** are common to this cemetery still in use **(8) (27)**
Boykin Truitt	75 - SW	T17S, R3E, Sec 3	at New Hope Baptist Church; approximately 620 graves; first known interment: Phoebe Hardin ***Inzer*** (1805-1874); ***Alverson, Bain, Ball, Bowman, Burns, Cate, Davis, Evans, Garrett, Ginn, Inzer, Jones, Kilgore, Lee, Mitchell, Moree, Newton, Phillips, Robertson, Stevens, Stewart, Sweatt, Todd*** and ***Truitt*** are common to this active cemetery **(27)**
Branchville	44 - SW	T16S, R2E, Sec 9	Branchville Cumberland Presbyterian Church; approximately 800 graves; first known interment: Lemuel ***Nelems*** (1826-1901); ***Ash, Barker, Courson, Dpbbs, Forman, Frink, Gulledge, Hurst, Kelly, Lovell, McLaughlin, Nelems, Roberson, Smith, Vann*** and ***Veasey*** are common to this active cemetery **(27)**
Broken Arrow	52 - SE	T16S, R4E, Sec 6	Broken Arrow Baptist Church, established in 1836; approximately 420 graves; first known interment: Joseph M. ***Thomason*** (1897-1898); ***Alverson, Brittain, Crump, Davis, Hammett, Isbell, Jackson, Layton, Mitchell, Moore, Morgan, Oliver, Rowe, Stewart, Stone, Vandegrift, Warren*** and ***Youngblood*** are common to this active cemetery **(11) (27)**
Cane Creek	103 - SW	T16S, R3E Sec 17	also known as Sweatt Cemetery; W.E. ***Harriss*** (1877-1904) is known to be found here **(27)**
Cedar Grove	63 - SW	T16S, R1E, Sec 15	Cedar Grove Baptist Church; over 3,000 graves; first known interment: Lucinda ***Wyatt*** (1811-1848); ***Butler, Carroll, Farley, Jones, Lacey, Lee, McLaughlin, Moore, Smith*** and ***White*** are common to this cemetery **(20)**
Central	113 - NW	T15S, R1E, Sec 27	Central Baptist Church; an active cemetery **(27)**
Chandler Mountain	4 - NE	T12S, R4E, Sec 32	Chandler Mountain Missionary Baptist Church; approximately 120 graves; first known interment: Joseph E. ***Deweese*** (b. & d. 1883); ***Alexander, Boatwright, Deweese, Gilliland, Hyatt, Juarez, Rakestraw, Redden, Rogers, Shelton, Smith*** and ***Withrow*** are surnames commonly found in this cemetery still in use **(3) (27)**
Choate	90 - NE	T13S, R3E, Sec 24	also spelled Shoats or Choates; approximately 115 graves; first known interment: Rev. Thomas A. ***Ramsey*** (1807-1868); ***Carter, Harris, Jourdan, McCay, Simmons, Trewhitt*** and ***Wade*** are common here **(16) (27)**
Christian Fellowship	36 - NW	T15S, R1E, Sec 27	see Argo
Church of Prophecy	21 - NW	T14S, R3E, Sec 30	Church of Prophecy Cemetery, also known as Fairview or Beulah Cemetery; approximately 110 marked and 40 unmarked graves; first known interment: John ***Hill*** (d. 1853); ***Anderson, Barnes, Crow, Dickert, Evans, Galbreath, Guy, Hill, Howard, Jones, Morgan*** and ***Thornburg*** are common to this active cemetery **(6) (27)**
Coleman	96 - SE	T16S, R3E, Sec 35	both blacks and whites are found in this cemetery dating from the 1830's; approximately 250 graves; Bannister, Brown, ***Buckner, Caldwell, Coleman, Collins, Fowler, Henderson, Howard, Johnson, Starens, Sullivan, Thomas, Tomlin*** and ***Watson*** are common to this active cemetery **(11) (27)**
Community	17 - NW	T14S, R2E, Sec 25	Community Church or Mount Beulah Church; a black cemetery of 10 graves dating from 1968 **(3)**
Cook Springs	67 - SW	T17S, R2E, Sec 35	Cook Springs Baptist Church; approximately 440 graves; first known interment: Martha B. ***Cooke*** (1793-1861) ***Brock, Brown, Carreker, Castleberry, Cline, Cooke, Davis, Dobbs, Ferguson, Fincher, George, Keahey, McKelvie, Polk, Reeves*** and ***Stevens*** are common surnames found in this cemetery still in use **(27)**
Cool Springs	22 - NW	T14S, R3E, Sec 28	
Cool Springs	109 - NW	T14S, R3E, Sec 28	Cool Springs Missionary Baptist Church; approximately 425 graves; first known interment: John M. ***Vinyard*** (1835-1884); ***Alford, Anderson, Ball, Boatwright, Capehart, Galbreath, Gliewell, Horsley, Jarrett, Moore, Mosley, Ramsey, Simmons, Whitfield, Whitley*** and ***Wyatt*** are common to this cemetery still in use **(3) (28)**
Coosa Valley	97 - SE	T17S, R3E, Sec 24	Coosa Valley Baptist Church; originally located along the banks of the Coosa River and known as Cosper Cemetery at a site now under water; the church and cemetery have been moved to a site on the west side of US 231 south of Valley Hill Cemetery; interments date from the 1840's; over 850 graves; ***Abbott, Baker, Bell, Brewster, Castleberry, Cosper, Donahoo, Funderburg, Hardwick, Harmon, Hayes, Johnson, Lee, Mathis, Rich, Smith, Stone, Willingham*** and ***Willis*** are common to this active cemetery **(9) (11) (13) (27)**
Coosa Valley	114 - SE	T18S, R3E, Sec 2	Coosa Valley Church of God; approximately 80 graves; first known interment: Danny ***Lee*** (b. & d. 1946); ***Bowlin, Grambrell, Kennedy, Lee*** and ***Masters*** are common to this active cemetery **(27)**
Copper Springs	42 - SW	T16S, R2E, Sec 4	Copper Springs Church; first known interment: Charlie P. ***Foreman*** (1899-1916); ***Foreman, Holmes, McClurkin, Ragland, Russell*** and ***Vandergrift*** are found in this small but active cemetery **(27)**
Corinth	37 - SW	T15S, R1E, Sec 35	Corinth Baptist Church; approximately 150 graves; first known interment: Cleo C. ***Venable*** (1919-1943); ***Adkins, Campbell, Coleman, Cowan, Everette, Glenn, Hardimon, Holder, Howington, Jennings, Leopard, Minyard, Shilleci, Venable, Watson*** and ***White*** are common to this cemetery still in use **(6) (27)**
Cosper	97 - SE	T17S, R3E, Sec 24	see Coosa Valley
Cropwell	98 - SE	T17S, R4E, Sec 18	Cropwell First Baptist Missionary Church, established in 1880; first known interment: Pearlie L. ***Vaughns*** (1896-1897); ***Bush, Evans, Gover, Green, Jackson, Jordan, Lane, Shepard, Threatt, Waites*** and ***Williamson*** are surnames commonly found in this active cemetery **(27) (28)**
Cumberland	44 - SW	T16S, R2E, Sec 9	see Branchville

Cemetery	Locale	Location	Church Affiliation and Remarks
Deermans Chapel	6 - NE	T13S, R4E, Sec 9	Deermans Chapel United Methodist Church; approximately 150 graves; first known interment: Margie ***Swann*** (1893-1916); ***Allen, Barron, Baswell, Battles, Beason, Beatenbaugh, Dockery, Henry, Hollingsworth, Hyatt, James, McClung*** and ***Smith*** are common to this cemetery still in use **(3) (27)**
Deermans Chapel	7 - NE	T13S, R4E, Sec 9	the original cemetery for Deermans Chapel, established in 1820; approximately 190 marked and numerous unmarked graves; first known interment: Henry ***Deerman*** (1813-1837); ***Adams, Allen, Barron, Beason, Duncan, Johns, Logan, Owen, Smith, Trammel*** and ***Tumlin*** are also found in this cemetery **(6) (26) (27)**
Ebenezer	43 - SW	T16S, R2E, Sec 17	Ebenezer United Methodist Church; approximately 60 graves; first known interment: Reese ***Abercrombie*** (1880-1944); ***Cook, Coupland, Foote, Hardin, McKinney, Mizell, Moore, Myers, Phillips, Reyna, Sahm, Salter, Strawbridge*** and ***Weaver*** are also found in this active cemetery **(27)**
Evening Star	88 - SW	T18S, R3E, Sec 21	Evening Star Baptist Church, established in 1913; approximately 80 graves; first known interment: Henry ***Conner*** (1926-1927); ***Bess, Duck, Etress, Jones, Macon, Merrell, Patterson, Perry, Ramsey, Ray, Roberts, Spradlin, Vardaman*** and ***Williams*** are common to this active cemetery **(27)**
Evergreen	48 - NW	T15S, R3E, Sec 8	Evergreen Methodist Church, established in 1856; approximately 300 graves; first known interment: Stephen C. ***Keith*** (1855-1878); ***Ash, Autrey, Blankenship, Byers, Cates, Coker, Cook, Edwards, Ferguson, Hamilton, Hammond, Horsley, Jones, Martin, McBrayer, McKinney, Peoples, Pilkington, Rankin, Rowan, Self, Stancil, Simmons*** and ***Strange*** are surnames common to this cemetery still in use **(13) (27)**
Fairview	21 - NW	T14S, R3E, Sec 30	see Church of Prophecy
Fairview	62 - SW	T17S, R1E, Sec 34	Fairview Freewill Baptist Church; approximately 70 graves; first known interment: Elmo Bingley ***Winslett*** (1875-1948); ***Goodwin, Harris, Ragsdale, Reed*** and ***Sweatt*** are common to this active cemetery **(27)**
Friendship	47 - NW	T15S, R3E, Sec 17	Friendship Baptist Church; approximately 590 graves; first known interment: Sarah ***Newton*** (1849-1861) or Albert ***Newton*** (b. & d. 1861); ***Baker, Dean, Dollar, Donahoo, Glidewell, Hannah, Hess, McKinney, Mize, Newton, Peace, Rodgers, Strong, Thompson*** and ***Williams*** are common to this cemetery still in use **(6) (27)**
Fuller	12 - NW	T15S, R2E, Sec 6	approximately 50 graves; first known interment: Mordecai ***Fuller***, Sr. (1755-1831); ***Colley, Fuller, Holderfield, Laster, Presley*** and ***Simmons*** are surnames commonly found in this cemetery still in use **(14) (27)**
Garden of Memories	27 - NE	T14S, R4E, Sec 27	see Bethany
Garden of Memories	58 - NE	T15S, R5E, Sec 7	Ragland United Methodist Church; over 750 graves; first known interment: Andrew ***Dickinson*** (1818-1876); ***Archer, Bagwell, Blankenship, Boswell, Brannon, Brown, Collins, Curd, Daffron, Davis, Dickinson, Ellard, Floyd, Ford, Gray, Hare, Harris, Haynes, Jackson, Jones, McDill, Meads, Phillips, Stone*** and ***Wood*** are common to this active cemetery **(8) (27)**
Garden of Memories	61 - SE	T16S, R4E, Sec 15	see Pleasant Grove
Garrett	94 - SE	T16S, R4E, Sec 32	approximately 30 graves; first known interment(s): both John ***Cowan*** and Mary Polly Garrett ***Cowan*** were interred in 1839; last known interment: Elijah ***Garrett*** (1815-1882) **(4)**
Ginn	99 - SW	T17S, R3E, Sec 28	Jesse Ginn Family Cemetery; 5 graves of the ***Ginn*** family and 2 of the ***Wright*** family; first known interment: Revolutionary War Soldier Jesse ***Ginn*** (1760-1840); last known interment: S. ***Wright*** (1856-1921) **(11) (27)**
Green	33 - NE	T14S, R5E, Sec 12	also known as Paint Rock Cemetery; first know interment: Mary ***Green*** (1867-1906); until 2009, this cemetery had been inactive since 1963; ***Bracknell, Brewster, Greene*** and ***Woods*** are also found here **(27)**
Greenfield	80 - SE	T17S, R4E, Sec 30	Greenfield C.M.E. Church, established in 1893; approximately 60 graves; first known interment: Martha ***Wynn*** (d. 1910); ***Bowie, Hubbard, Shepard*** and ***Threatt*** are common to this active cemetery **(27)**
Greensport	29 - NE	T14S, R5E, Sec 21	Greensport Baptist Church; approximately 95 graves; first known interment: Arlow Jerry ***Harris*** (1926-1970); ***Bishop, Brigmon, Davis, Denny, Duke, Harris, Holladay, Love, O'Donnell, Sander, Watson, Wilson*** and ***Wolfe*** are common to this active cemetery **(27)**
Gum Springs	31 - NE	T14S, R4E, Sec 2	original cemetery for Gum Springs Baptist Church; also known as Wilson Cemetery; approximately 50 graves; first known interment: Sara Elizabeth ***Putman*** (1797-1825); ***Bragg, Johnson, McCartney, Rankin, Swindall, Waldrip*** and ***Wilson*** are common to this active cemetery **(5) (27)**
Gum Springs	26 - NE	T14S, R4E, Sec 1	Gum Springs Missionary Baptist Church; current church cemetery; approximately 480 marked and numerous unmarked graves dating from the 1880's; ***Baswell, Boyd, Cobb, Coley, Cox, Crane, Cushion, Davis, Dodd, Dugger, Franklin, Hanson, Henderson, Hyde, Jackson, Jester, Jones, Lowry, Malone, McBurnett, Moore, Moorer, Palmer, Patterson, Putman, Runyans, Sheffield, Stevenson, Swindall, Thompson*** and ***Waldrop*** are common to this cemetery still in use **(5) (27)**
Hammond	105 - NW	T15S, R3E, Sec 4	approximately 35 graves; first known interment: Westley ***Crow*** (1799-1834); last known interment: Alice A. ***Neeley*** (1865-1941); ***Hammond*** and ***Neeley*** are common to this cemetery no longer in use **(13) (27)**
Hardins Chapel	108 - NE	T15S, R4E, Sec 24	Hardins Chapel Bible Church; approximately 85 graves; first known interment: W. T. ***Daffron*** (1914-1986); ***Arnold, Clem, Edge, Ford, Hawkins, Liggan, Pendley*** and ***Suggs*** are common to this active cemetery **(27)**
Harkeys Chapel	53 - SE	T16S, R4E, Sec 8	Harkeys Chapel United Methodist Church, founded circa 1829; approximately 730 graves; first known interment: Alberta ***Phillips*** (b. & d. 1808); ***Adams, Alverson, Arnold, Barber, Chambers, Crance, Crump, Davis, Golden, Higginbotham, Layton, Mowery, Payne, Savage, Smith, Tucker, Vaughan, Walker, Warren, Willingham*** and ***Wilson*** are surnames commonly found in this cemetery still in use **(3) (5) (8) (27)**
Heald	35 - NE	T13S, R5E, Sec 35	18 graves, several with illegible headstones; first known interment: W. W. ***Kirby*** (1874-1876); last known interment: Lucretia ***Harp*** (1849-1929); ***Bryant, Heald, Kirby, Martin*** and ***Rhea*** are also found here **(8) (27)**
Hollis	69 - SW	T17S, R2E, Sec 20	approximately 80 graves; first known interment: Samuel ***Harris*** (b. & d. 1903); ***Castleberry, Douglas, Hollis, Isbell, Johns, Ketih, Kilgore, Parker, Rich, Thrasher*** and ***Tipton*** are common to this active cemetery **(27)**
Hooper	10 - NW	T14S, R2E, Sec 19	the graves of Esther Goodwin ***Hooper*** (no dates), John R. ***Hooper*** (1848-1849), John Word ***Hooper*** (d. 1884) and William ***Hooper*** (b. & d, 1868) are found in this cemetery along with several unmarked graves **(27)**
Hopewell	91 - NE	T13S, R5E, Sec 20	Hopewell Baptist Church; approximately 1,000 graves; cemetery established in 1830; ***Baker, Banks, Baswell, Bradford, Bridges, Calhoun, Carter, Crain, Ford, Franklin, Gramling, Green, Hare, Harp, Hood, Knight, Mashburn, McCartney, Moody, Oldham, Payne, Ramsey, Riddle, Sharpton, Sheffield, Shirley, Strain, Thompson, Vaughn, Whisenant*** and ***Wood*** are common to this active cemetery **(5) (27)**
Hulletts Chapel	9 - NW	T14S, R1E, Sec 34	Hulletts Chapel Methodist Church; approximately 210 graves; ***Bain, Buckner, Cain, Cosby, Daily, Hallmark, Harris, Helton, Hendon, Laster, Simmons*** and ***Thornburg*** are common to this cemetery still in use **(7)**
Karr	55 - SW	T16S, R3E, Sec 10	8 graves; first known interment: Frances G. ***Rowe*** (1877-1880); last known interment: John D. ***Hannah*** (1914-1951); ***Glidewell, Karr*** and ***Kendrick*** are also found here **(27)**
Lee	101 - SW	T17S, R2E, Sec 8	approximately 120 graves; first known interment: Minnie ***Lee*** (1898-1899); ***Andrews, Bradley, Fletcher, Fulmer, Gillham, Hollis, Lee, Myrick, Rich, Williams*** and ***Wright*** are common to this active cemetery **(27)**
Liberty	46 - SW	T15S, R2E, Sec 25	Liberty Presbyterian Church, organized in 1835; approximately 900 graves; first known interment: George ***Vandegrift*** (b. & d. 1833); ***Ash, Banks, Byers, Cole, Compton, Forman, Fowler, George, Goddard, Hardwick, Hawkins, Isaacks, Jarrett, Jones, Lovell, Mize, Newton, Robertson, Shockley, Simmons, Steed, Stovall, Turner, Underwood, Vandegrift*** and ***Watson*** are common to this active cemetery **(9) (27)**
Low Gap	39 - NW	T15S, R2E, Sec 21	Low Gap Methodist Church; approximately 220 graves; first known interment: Mary ***Riddle*** (1901-1902); ***Aderholt, Banks, Bragg, Brock, Coleman, Denard, Horsley, Hudgins, Lovell, Martin, Nelson, Riddle, Spence, Stephens, Sullivan*** and ***Whisenhunt*** are common to this cemetery still in use **(6) (27)**
Macedonia	28 - NE	T14S, R5E, Sec 32	Macedonia Baptist Church; approximately 820 graves; first known interment: Thomas G. ***Layton*** (1806-1869); ***Alverson, Anderson, Arnold, Bagwell, Bice, Bunt, Campbell, Day, Echols, Gray, Grizzell, Hawkins, Higginbotham, Layton, Phillips, Smith, St. John*** and ***Trammell*** are common to this active cemetery **(8) (27)**
Macedonia	40 - SW	T15S, R2E, Sec 30	Macedonia Baptist Church founded 1914; approximately 370 graves; interments date from around 1900; ***Bass, Bilbro, Brasher, Brown, Davis, Falletta, Franklin, Garrison, Hancock, Horsley, Martin, Owens, Peoples, Roulain, Simmons, Thrasher, Watson, Wisenhunt*** and ***White*** are common to this active cemetery **(6) (27)**
Mardis	16 - NW	T15S, R2E, Sec 2	4 graves; first known interment: Jeanetta Hendrix ***Mardis***; ***Baker*** can also be found in this cemetery **(26)**
Mays Bend	84 - SE	T17S, R4E, Sec 14	also known as Mays Cemetery; Saint Simon-Peter Episcopal Church; approximately 20 marked and 3 unmarked graves; first known interment: William ***Bryant*** (1827-1837); until a recent interment, the last known interment was: E. R. ***Buchanan*** (1833-1901); ***Leslie*** and ***Mays*** are also found in this cemetery **(1) (26) (27)**

Cemetery	Locale	Location	Church Affiliation and Remarks
Mitchell	56 - NE	T15S, R4E, Sec 9	approximately 30 marked graves; first known interment: Mathew ***Lee*** (1813-1877); last known interment: Esther H. ***Scoggins*** (1889-1974); ***Mitchell, Singleton*** and ***Walker*** are also common to this cemetery **(1) (27)**
Moody	66 - SW	T16S, R1E, Sec 1	approximately 930 graves; ***Adkins, Allison, Bass, Blocker, Bowen, Brown, Cline, Coshatt, Davis, Goodwin, Gore, Howard, Inzer, Johnson, Jones, Kerr, Lambert, Lee, Moody, Mortin, Newman, O'Barr, Rich, Russell, Seale, Shirley, Spruiell, Stone*** and ***Taylor*** are common to this active cemetery **(27)**
Moore	23 - NW	T14S, R3E, Sec 22	approximately 45 marked and 50 unmarked graves; first known interment: Eleanor Terry ***Allman*** (1791-1860); last known interment: Mary C. ***Mattison*** (1888-1954); ***Allman, Beauchamp, Colston, Emory, Mattison, Montgomery, Moore, Murry, Steele*** and ***Turner*** are common to this cemetery **(21) (27)**
Morning Star	115 - NE	T15S, R5E, Sec17	Morning Star Missionary Baptist Church, founded in 1878; approximately 260 graves; first known interment: Jane ***Collins*** (1873-1884); ***Adair, Allen, Black, Brown, Byers, Callahan, Collins, Crankfield, Fomby, Green, Kidd, Looney, Thomas, Turner, Wood*** and ***Woods*** are common to this active cemetery **(27)**
Mount Carmel	76 - SW	T16S, R3E, Sec 26	Mount Carmel Primitive Baptist Church; approximately 770 graves; first known interment: Sarah E. ***Robertson*** (1848-1885); ***Adams, Bowman, Butterworth, Champion, Cornett, Ensley, Ferguson, Gurley, Harris, Hullett, Hutton, Patterson, Robertson, Smith*** and ***Windsor*** are common to this active cemetery **(11) (27)**
Mount Lebanon	5 - NE	T12S, R4E, Sec 29	Mount Lebanon Congregational Church; approximately 375 graves; first known interment: Benjamin Franklin ***Wood***, Sr. (1835-1864); ***Alexander, Barnes, Beasley, Coffman, DeWeese, Fore, Gilliland, Hyatt, Jenkins, Kell, Kilgore, McWaters, Pierce, Robinson, Sharpton*** and ***Smith*** are common to this active cemetery **(27)**
Mount Olive	93 - SW	T16S, R3E, Sec 31	Mount Olive Baptist Church; approximately 45 graves; first known interment: A. J. ***Meeks*** (1920-1921); ***Brewer, Gill, Hallman, Kendrick, Kirby, Parks*** and ***Speakman*** are common to this active cemetery **(27)**
Mount Pisgah	87 - SW	T18S, R3E, Sec 4	Mount Pisgah Baptist Church; over 780 graves; first known interment: James Newton ***Smith*** (1873-1874); ***Abrams, Allen, Ball, Barber, Carroll, Castleberry, Cooper, Drummonds, Fulmer, Goodgame, Goss, Graham, Harmon, Ingram, Johnson, Lee, Lewis, Masters, Moon, Nixon, Pepper, Pike, Rich, Roe, Sims, Smith, Tipton, Turner, Watson, Williams*** and ***Williamson*** are common to this active cemetery **(11) (26) (27)**
Mount Pleasant	73 - SW	T17S, R3E, Sec 19	Mount Pleasant Baptist Church; approximately 200 marked and numerous unmarked graves; first known interment: Mary B. ***Inzer*** (1819-1861); ***Alston, Brasher, Brazier, Castleberry, Chaney, Crowe, Dunlap, Evans, Golden, Jones, Perrin, Smith*** and ***Spradlin*** are common to this cemetery still in use **(25) (27)**
Mount Zion	32 - NE	T14S, R5E, Sec 15	Mount Zion Methodist Church; approximately 230 graves; first known interment: Abbygill Jolan ***Jordon*** (d. 1853); ***Bishop, Brigmon, Cash, Crump, Gann, Gibson, Gupton, Harris, Holladay, Hughes, Jones, Love, O'Donnell, Odom, Scroggins, Talley, Watson*** and ***Wilson*** are common to this active cemetery **(27)**
Mount Zion	86 - SW	T18S, R3E, Sec 8	Mount Zion Baptist Church; approximately 150 graves; first known interment: John ***Lane*** (1886-1947); ***Beavers, Frazier, Knight, Lane, McGraw, O'Neal, Posey*** and ***Waites*** are common to this cemetery **(27)**
Mount Zion	102 - SE	T16S, R3E, Sec 6	Mount Zion Baptist Cemetery; approximately 700 graves; first known interment: Dorothy ***Morrison*** (1921-1922); ***Brown, Callahan, Gossett, Gulledge, Harris, Hollis, Hurst, Merrymon, Mitchell, Oliver, Patterson, Ramsey, Rich, Smith, Tollison, Voss, White, Willis*** and ***Wright*** are common to this active cemetery **(27)**
Mount Zion	117 - NW	T14S, R2E, Sec 32	Mount Zion Baptist Church; approximately 100 graves, first known interment: Emma L. ***Bradford*** (1865-1926); ***Baker, Herring, Kelly, Miller, Pearson, Toles, Wilson*** and ***Woody*** are common to this active cemetery **(27)**
New Hope	75 - SW	T17S, R3E, Sec 3	New Hope Baptist Cemetery; apparently the greater cemetery of which Boykin Truitt Cemetery is a part; approximately 425 graves; first known interment: Charles ***Sweatt*** (1825-1871); ***Alverson, Burns, Cornett, Cowan, Dollar, Evans, Inzer, Jones, Kilgore, Sweatt*** and ***Truitt*** are common to this active cemetery **(27)**
New Lebanon	38 - NW	T15S, R2E, Sec 18	New Lebanon Church; approximately 220 graves; first known interment: John F. ***Patterson*** (1871-1895); ***Allison, Allman, Booth, Coleman, Colley, England, Farmer, Hammock, Jackson, Lovell, Martin, Peoples, Simmons, Stephens, Turner, Washburn*** and ***Wiggins*** are common to this cemetery still in use **(6) (27)**
Oak Ridge	77 - SE	T16S, R3E, Sec 36	located beside Mt. Zion Freewill Cemetery, but not associated with the church; over 1,200 graves; established by Dr. R. A. ***Martin*** (1879-1954***)***, the first physician to serve Pell City; ***Adams, Alverson, Bain, Barber, Brown, Bukacek, Causey, Davis, Dorough, Drummonds, Hammett, Hannah, Hardy, Harmon, Harris, Isbell, Kendrick, Kimberly, Martin, Newton, Patterson, Perkins, Rich, Robinson, Smith, Taylor, Turner, Vaughn, Wadsworth, Walker, Williamson*** and ***Wright*** are common to this cemetery still in use **(10) (11) (27)**
Odenville	45 - SW	T15S, R2E, Sec 35	First Baptist Church of Odenville; approximately 75 graves; first known interment: W. R. ***Newton*** (1882-1940); ***England, Griffin, Jones, McGuire, Mize, Simmons, Tucker*** and ***Whitley*** are common to this cemetery active **(22) (27)**
Old Ginns Settlement	74 - SW	T17S, R3E, Sec 4	also called Roberts Mill Pond; 48 marked and 6 unmarked graves; first known interment: Elizabeth ***Studdard*** (1822-1894); ***Bain, Dobbs, Ginn, Hayes, Roberts*** and ***Smith*** are also common to this active cemetery **(25)**
Old Mitchell	60 - SE	T15S, R4E, Sec 34	the graves of James F. ***Box*** (1787-1860), F. P. ***Mitchell*** (1834-1918), John Marmaduke ***Mitchell*** (1818-1893) and Margaret Elizabeth Box ***Mitchell*** (1818-1883) are known to be found in this cemetery no longer in use **(27)**
Oldham Chapel	34 - NE	T14S, R5E, Sec 4	Oldham Chapel Presbyterian Church; approximately 35 graves; first known interment: Margrett K. ***Shortnacy*** (1921-1945); ***Bryant, Franklin, Mars, Morgan*** and ***Thompson*** are also found in this active cemetery **(5) (27)**
Paint Rock	33 - NE	T14S, R5E, Sec 12	see Green
Philips (assumed)	120 - NE	T14S, R3E, Sec 24	James David ***Burroughs*** (1928-1976), M. Fanny ***Davis*** (d. 1909) and Joseph L. ***Philips*** (1861-1865) **(27)**
Pierce	15 - NW	T15S, R2E, Sec 4	see Rehoboah
Pine Forest	107 - NE	T14S, R3E, Sec 36	approximately 160 graves; first known interment: Sally ***Barber*** (1851-1871); ***Cash, Crow, Gilchrist, Hare, McCrory, Montgomery, Palmer, Patterson, Pharr, Phillips, Pike, Smith, Taylor, Thomas*** and ***Thompson*** are surnames common to this active cemetery **(27)**
Piney Grove	49 - NW	T15S, R3E, Sec 11	Piney Grove Baptist Church; approximately 110 graves; first known interment: Nancy E. ***McClendon*** (b. & d. 1950); ***Bice, Broadhead, Chamness, Jackson*** and ***Williams*** are common to this active cemetery **(27)**
Pleasant Grove	61 - SE	T16S, R4E, Sec 15	Pleasant Grove Garden of Memories; Pleasant Grove Baptist Church; approximately 200 graves; first known interment: R.S. ***Respess*** (1848-1884); ***Brewster, Clements, Glidewell, Haynes, Jones, Ledlow, Maddox, Ogle, Pope, Roberts, Smith, Trammell, Woods*** and ***Zachero*** are common to this cemetery still in use **(27)**
Pleasant Hill	18 - NW	T14S, R2E, Sec 13	Pleasant Hill Methodist Church; approximately 820 graves; first known interment: James C. ***Clark*** (1845-1861); ***Aderholt, Beason, Box, Brown Burttram, Clark, Cleary, Colley, Cox, Crawford, Davies, Ellis, Galbreath, Glenn, Hallmark, Hannah, Hodges, Jones, Lankford, McCullough, Moore, Partlow, Phillips, Robertson, Sanders, Tucker, Vandergrift*** and ***Washington*** are common to this active cemetery **(27)**
Pleasant Mount	8 - NW	T14S, R1E, Sec 20	approximately 275 graves; Pleasant Mount Baptist Church; the cemetery was established with the interment of Alice ***Brady*** in 1955; ***Brown, Glasscock, Horton, Mize*** and ***Smith*** are common to this active cemetery **(19)**
Pleasant Valley	1 - NE	T12S, R3E, Sec 35	Pleasant Valley Methodist Church; approximately 100 graves; first known interment: Riley H. ***Ferguson*** (1825-1902); ***Bailey, Battles, Beasley, Dillard, Driver, Dunn, Ferguson, Henderson, Herrington, Hill, Jones, Kenner, Lochaby, McCay, McClearen, Owen, Smith*** and ***Speegle*** are common to this active cemetery **(27)**
Popes Chapel	51 - SE	T15S, R4E, Sec 31	Popes Chapel Methodist Church; over 525 graves; first known interment: John Lloyd ***Pope*** (1844-1888); ***Adams, Bagwell,*** Barber, Bice, Bishop, ***Davis, Dollar, Edge, Glidewell, Gothard, Hannah, Karr, Kitchen, Lawley, Layton, Manning, Martin, Milam, Newton, Pope, Robinson, Savage, Smith, Windsor, Wright*** and ***Wyatt*** are common to this active cemetery **(27)**
Possum Trot	61 - SE	T16S, R4E, Sec 15	see Pleasant Grove
Presley	122 - NW	T15S, R1E, Sec 23	12 graves; first known interment: Archibald Archer ***Bradford*** (1792-1850); last known interment: Samuel Theophilus ***Roulain*** (1846-1906); ***Presley*** is also found here **(27)**
Providence	116 - NE	T15S, R5E, Sec 4	Providence Church; approximately 210 graves; first known interment: Johnie Mae ***Phillips*** (1911-1964); ***Bean, Bowden, Campbell, Hathcox, Higginbotham, Johnson, Kay, Martin, McGuffie, McMahan, Pate, Phillips, St. John, Trammell*** and ***Wyatt*** are common to this active cemetery **(27)**
Ragland	58 - NE	T15S, R5E, Sec 7	see Garden of Memories
Red Hill	14 - NW	T14S, R2E, Sec 28	Red Hill Missionary Baptist Church; also known as Springville Cemetery; approximately 320 graves; first known interment: Lemuel James ***Bradford*** (1802-1838); ***Allison, Beatty, Galbreath, Green, Jones, Layfield, McClendon, McCluney, Phillips, Rowe, Tucker*** and ***Wise*** are common to this cemetery still in use **(6) (27)**

Cemetery	Locale	Location	Church Affiliation and Remarks
Reeves Grove	24 - NW	T13S, R3E, Sec 27	Reeves Grove Missionary Baptist Church, established in 1872; also known as Early Chapel; over 360 graves; first known interment: William ***Reeves*** (1825-1827); ***Banks, Baswell, Battles, Beason, Bowlin, Churchill, Cox, Early, Elliott, Engle, Gibbs, Hollingsworth, Littlel, Mitchell, Montgomery, Mostiller, Murray, Neely, Partlow, Reeves, Sheffield, Tarrance*** and ***Vinyard*** are common to this active cemetery **(27)**
Rehoboah	15 - NW	T15S, R2E, Sec 4	former site of Rehoboah Church; also known as Pierce Cemetery; approximately 45 graves; first known interment: W.C. ***Pierce*** (1851-1864); last known interment: Thenie ***Shurbet*** (1858-1931); ***Braden, Glidewell, Hanner, Hartley, Jones, Laster, Reeves, Shrubet, Smith*** and ***Thomas*** are also found in this here **(1) (27)**
Robert Chapel	83 - SE	T17S, R4E, Sec 9	approximately 50 graves; first known interment: Ross ***Dandridge*** (1888-1953); ***Collins, Freeze, Gover, Nobles, Payne, Roberson, Turner*** and ***Wynn*** are common to this active cemetery **(27)**
Roberts	74 - SW	T17S, R3E, Sec 4	Roberts Mill Pond Cemetery; see Old Ginns Settlement Cemetery
Rocky Zion	78 - SE	T17S, R3E, Sec 12	Rocky Zion Missionary Baptist Church; approximately 300 graves; first known interment: Bud ***Swain*** (1904-1912); ***Allen, Beavers, Bedford, Cannon, Carmichael, Coleman, Collins, Curry, Embry, Evans, Hamby, Hill, Jefferson, Mixon, Oden, Ragland, Seals, Swain*** and ***Young*** are found in this active cemetery **(27)**
Saint Clair	54 - SE	T16S, R3E, Sec 12	Saint Clair Memorial Gardens; over 1,400 graves in a contemporary cemetery **(27)**
Saint Clair Springs	118 - NW	T15S, R2E, Sec 1	Saint Clair Springs Baptist Church; ***Baccus, Baker, Bevel, Dunnaway, Hudgins, Layfield*** and ***Mize*** are found in this active contemporary cemetery **(27)**
Seddon	81 - SE	T17S, R4E, Sec 4	approximately 425 graves; first known interment: Betsy ***Castleberry*** (1810-1840); ***Brewster, Bright, Crump, Dickey, Embry, Franklin, Frazer, Garrett, Glidewell, Haynes, Johns, Kosak, Polk, Rich, Richardson, Roberson, Smith, Taylor, Thompson, Turner, Truss, West, White*** and ***Williams*** are common to this active cemetery **(27)**
Spring Hill	50 - NE	T15S, R3E, Sec 13	approximately 20 graves marked only with field stones **(23)**
Springville	14 - NW	T14S, R2E, Sec 28	see Red Hill
Springville	13 - NW	T14S, R2E, Sec 31	approximately 800 graves; first known interment: Elizabeth ***Bythe*** (1795-1857); ***Aderholt, Anderson, Baswell, Bradford, Brooks, Cosby, Forman, Garner, Herring, Hill, Keith, McClendon, Osborn, Patterson, Pearson, Phillips, Presley, Terry, Walker, Williams*** and ***Woodall*** are common to this active cemetery **(27)**
Steele	100 - NE	T14S, R2E, Sec 31	also known as Antioch Baptist Cemetery; approximately 475 graves; first known interment: William ***Rorie*** (1790-1875); ***Barnes, Beason, Brown, Bryant, Buffington, Crump, Davis, Free, Gaines, Hammond, Little, Lutes, Moore, Pope, Russell, Sharpton, Shaw, Wilcox*** and ***Wright*** are common to this active cemetery **(27)**
Stewart Crossroads	68 - SW	T17S, R2E, Sec 20	Stewart Crossroads Church
Stewart	70 - SW	T17S, R2E, Sec 20	approximately 60 graves, many unmarked; first known interment: infant ***Adams*** (b. & d. 1875) ***Finch, Hollis, Isbell, McLaughlin, Patterson, Pennington, Seales*** and ***Stewart*** are common to this active cemetery **(27)**
Straight Mountain	20 - NW	T14S, R2E, Sec 1	Straight Mountain Mennonite Church; approximately 35 graves; first known interment: Charles Beal ***Sweatt*** (1916-1970); ***Fortner, Garrett, Gladden, Logan, Montgomery, Newton, Whittington*** and ***Wisner*** are also found in this active cemetery **(27)**
Sweatt	103 - SW	T16S, R3E Sec 17	see Cane Creek
Truss	81- SE	T17S, R4E, Sec 4	interments moved to Blooming Light Cemetery in 1964 **(27)**
Truss-Bradford	11 - NW	T15S, R1E, Sec 1	approximately 18 graves; first known interment: Nancy Hunt ***Bradford***(1790-1830); last known interment: Green ***Bates*** (1859-1902); ***King, Reavis*** and ***Truss*** are common to this cemetery no longer in use **(27)**
Turtle Rock	124 - SW	T17S, R2E, Sec 5	a new and active cemetery **(27)**
UAB	119 - SW	T16S, R5E, Sec 36	the recent graves of Mr, and Mrs. Ralph ***Shoemaker*** **(27)**
Unity	82 - SE	T16S, R4E, Sec 29	Unity Baptist Church, established in 1967; ***Barnes, Causey, Dunlap, Faw, Fincher, Foote, Gallegly, Gressett, Harris, Horton, Knop, Lackey*** and ***Smith*** are found in this active contemporary cemetery **(27)**
Valley Hill	79 - SE	T17S, R4E, Sec 18	Valley Hill Cemetery; over 1,100 graves with interments dating from 1924; ***Bain, Brascho, Coley, Dunaway, Funderburg, Gray, Hardwick, Jones, Lewis, Lovell, Lucker, Meehan, Rich, Rowland, Scott, Smith, Starnes, Tucker, Turner, Williamson*** and ***Young*** are surnames common to this active cemetery **(26) (27)**
Valley Hill	79 - SE	T17S, R4E, Sec 18	Valley Hill Memorial Gardens, adjacent to Valley Hill Cemetery above; an active contemporary cemetery of some 520 graves; ***Adams, Alexander, Alverson, Bain, Bunn, Church, Clements, Gravette, Hannah, Ingram, Lee, Macon, Nixon, Smith, Turner, Williams, Worthy*** and ***Wright*** are known to be found here **(27)**
Victory	121 - NE	T13S, R4E, Sec 19	Victory United Baptist Church; an active contemporary cemetery **(27)**
Walker	85 - SE	T17S, R4E, Sec 21	approximately 50 marked and 20 unmarked graves; first known interment: Williard Tandy ***Walker*** (1856-1858); ***Cavazos, Fant, Gurley, Jones, Lee, Mullins*** and ***Stone*** are also found in this active cemetery **(1) (27)**
Wester	59 - SE	T15S, R5E, Sec 29	approximately 20 marked and several unmarked graves; first known interment: Edward ***Wester*** (1783-1852); last known interment: Lucinda ***Graham*** (1865-1954); ***Bunt, Daffron*** and ***Stone*** are also found here **(1) (27)**
Wilson	31 - NE	T14S, R4E, Sec 2	see Gum Springs
Yorty	104 - SE	T16N, R3E, Sec 12	
Zion Hill	30 - NE	T14S, R4E, Sec 2	former site of Zion Hill Church, destroyed by a fire in 1920; 6 marked and several unmarked graves; first known interment: Harriet J. ***Sharpton*** (1854-1896); last known interment: Ed ***Foreman*** (1863-1937) **(5) (27)**

Cemeteries of Unknown Name

Cemetery	Locale	Location	Church Affiliation and Remarks
Unknown	19 - NW	T14S, R2E, Sec 12	
Unknown	65 - SW	T17S, R2E, Sec 22	
Unknown	71 - SW	T17S, R2E, Sec 26	
Unknown	72 - SW	T17S, R2E, Sec 26	
Unknown	110 - NE	T15S, R5E, Sec17	4 marked graves; William ***Vowell*** (1821-1893), Martha ***Vowell*** (1864-1881), Sarah ***Vowell*** (1812-1881) and Eugenia ***Vowell*** (1866-1881); approximately 20 unmarked graves **(24)**
Unknown	112 - SW	T17S, R2E, Sec 25	

Cemeteries of Uncertain Location

Cemetery	Locale	Location	Church Affiliation and Remarks
Argo	not plotted	Argo	Argo Central Baptist Church; an active cemetery **(27)**
Brogdon	not plotted	Steele	James E. ***Brogdon*** (1937-1994), Neal Stanley ***Brogdon*** (1932-2000), Nell Jo ***Brogdon*** (1941-2005), Walter C. ***Brogdon*** (1888-1976) and Mildred M. Brogdon ***Kiefer*** (1926-1996) are known to be found here **(27)**
Cane Creek	not plotted	Cook Springs	6 graves covered by three roofed structures **(27)**
Capehart	not plotted	Pell City	George ***Capehart*** (1813-1901) is known to be found here **(27)**
Carr	not plotted	Wattsville	John A. ***Karr*** (1845-1915), Clerissa Elizabeth ***Rowe*** (1842-1926) and George Washington ***Rowe*** (1830-1927) are known to be found here **(27)**

Cemeteries of Uncertain Location (Continued)

Cemetery	Locale	Location	Church Affiliation and Remarks
Cement Pond	not plotted	Ragland	also known as Griffin Cemetery; 8 graves; Alston E. ***Davis*** (1884-1903), Mary Jane ***Davis*** (no dates), Willie M. ***Scoggins*** (1900-1902), Samuel B. ***Fowler*** (1837-1878), Lidia ***Griffin*** (1876-1922), Isaiah ***Hithcox*** (1819-1902), Henry ***Scoggins*** (b. & d. 1894) and a grave simply marked J.W.C. **(8) (27)**
Crook	not plotted	unknown	an active cemetery **(27)**
Dunaway	not plotted	unknown	10 graves; first known interment: Nancy Sheffield ***Dunaway*** (1826-1877); ***Ashley, Crider, Cunningham, Knight*** and ***Tumlin*** are also found in this active cemetery **(27)**
Early Chapel	not plotted	Whitney	the grave of Cordelia C. ***Early*** (1863-1928) is known to be found here **(27)**
Fairview	not plotted	Ragland	Fairview Baptist Church; approximately 25 graves; first known interment: M. Z. ***Bice*** (1935-1992); ***Bice, Day, Ellison, Hilburn, Lesley, Lovell*** and ***Williams*** are common to this active cemetery **(27)**
Forest Crest	not plotted	unknown	an active cemetery **(27)**
Gibson	not plotted	Springville	the grave of William Green ***Gibson*** (1795-1827) **(27)**
Gordon	not plotted	Main Street, Ragland	the graves of Rachel Herron ***Gordon*** (1770-1856) and Samuel ***Gordon*** (1769-1853) **(27)**
Green-Awtrey	not plotted	Whitney	15 marked graves; first known interment: Burwell ***Green*** (1765-1829); last known interment: Mary Elizabeth Stanton ***Awtrey*** (1869-1944); ***Anderson*** is also found here **(27)**
Griffin	not plotted	Ragland	see Cement Pond
Jackson	not plotted	near Ragland in T14S, R4E, Sec 36	Andrew Jackson Family Cemetery; James Andrew ***Jackson*** (1822-1908), Mary C. ***Jackson*** (1834-?), John Anderson ***Layton*** (1845-1926), Mary Ann ***Layton*** (1860-1923) and Mary Jane ***Layton*** (1846-1931) are known to be found here **(27)**
Kirby-Heald	not plotted	4 mi. up the valley from Gum Ck. Cem., near Permeter Ck.	14 marked graves; first known interment: Mrs. Virginia ***Martin*** (1855-1886); last known interment: Lucretia ***Harp*** (1849-1929); ***Harp, Heald*** and ***Kirby*** are common to this cemetery **(5)**
Laster	not plotted	Springville	John Washington ***Laster***, Jr. (1840-1923) and Mary Adeline Frazier ***Laster*** (1833-1904) are known to be found here **(27)**
Love	111 - NE	T15S, R5E, Sec 1	Love Family Cemetery; over 10 unmarked graves and the grave of Hezekiah Jasper ***Love*** (1830-1861) **(26)**
Morrison	not plotted	T15S, R4E, Sec 5	***Arnold, Hawkins, Morrison*** and ***Singleton*** families buried in unmarked graves **(27)**
New Ashville	not plotted	Ashville	Sarah Frances ***Grimmer*** (1910-2005), Elizabeth Hodges ***Hill*** (1890-1976), William Terry ***Hodges*** (1843-1919) and professional archer Howard ***Hill*** (1899-1975) are known to be found here **(27)**
Partlow Armory	not plotted	Ashville	Dr. William D, Partlow Armory Cemetery; site of the original cemetery for Ashville; Elizabeth Diamond ***Thomason*** (1739-1829) and John ***Thomason*** (1724-1825) are known to be buried here **(27)**
Pine Forest	25 - NE	T14S, R4E, Sec 7	Pine Forest Baptist Church; first known interment: Margaret E. ***Braden*** (d. 1838 at 36); ***Crow*** and ***McCrory*** are common to this active cemetery **(15)**
Roberson Chapel	not plotted	Pell City	
Robinson	not plotted	Pell City	
Robin Chapel	not plotted	Cropwell	may no longer be in existence **(27)**
Seale	not plotted	T17S, R2W, Sec 26	several unmarked stones **(26)**
Shoal Creek	not plotted	Ragland	Jonas B. ***Little*** (1821-1879) is known to be found here **(27)**
Steele Station	not plotted	Steele	
Turkey Hill	not plotted	Ragland	an active cemetery **(27)**
Truss Ferry	not plotted	near Pell City	approximately 30 graves; first known interment: Tabitha Truss ***Williamson*** (d. 1840); last known interment: John Yancey ***Williamson*** (d. 1943); ***Beaver, Castleberry, Truss*** and ***Williamson*** are also common to this cemetery **(13)**
Unknown	not plotted	S.E. of the junction of U.S. 441 and Sanie Road	our source recalls a cemetery of approximately 50 to 100 unmarked graves that was once located here; he has a recollection of the name ***McLaughlin*** on the two marked graves that were found here **(9)**
Union Hill	not plotted	Ashville	an active cemetery **(27)**
Walker	not plotted	Seddon	Leilus Walker Cemetery; ***Harrison, Lott, Tollison*** and ***Walker*** can be found in this active cemetery **(27)**
Whitney	not plotted	US 11, .5 miles north of Whitney Junction	approximately 40 marked and numerous unmarked graves; first known interment: Julie ***Mostiller*** (1876-1913); ***Blount, Blunt, Byers, Hammell, Jones, Peterson*** and ***Thomas*** are common to this active cemetery **(27)**
Wilson	not plotted	Ashville	approximately 30 graves; first known interment: James A. William ***Wilson*** (1847-1879); ***Bragg*** and ***Swindall*** are also found in this active cemetery **(27)**
Yarbrough	not plotted	unknown	the graves of Manoah ***Yarbrough*** (1770-1836) and Mary Cunningham ***Yarbrough*** (1778-1840) **(27)**
Yarbrough	not plotted	4 miles east of Ashville	approximately 25 graves; first known interment: Nancy ***Yarbrough*** (1838-1846); ***Gilchrist, Lonnergan, Phillips*** are ***Vandergrift*** are also found in this active cemetery **(12) (27)**
Zion Hill	not plotted	Ragland	

Sources

1. Franklin, Lisa. *Tracking Your Roots.* 18 February 2000. <http://members.aol.com/GenWebLisa/stclrcem.htm>.
2. Lewis, W. A. *Little Known Burial Sites and Cemeteries, Etowah County Alabama.* published by the author, no date.
3. AlGenWeb Archives. *St. Clair County, Alabama.* 2 June 2004. <ftp://ftp.rootsweb.com/pub/usgenweb/al/stclair/cemetery/>.
4. Personal Correspondence with James L. Garrett of Birmingham, Alabama.
5. Wright, Mildred S. *Saint Clair County Genealogical Notes, Vol. 1.* Chicago: Adams Press, 1974.
6. Wright, Mildred S. *Saint Clair County Genealogical Notes, Vol. 2,* Decoroh, Iowa: Anundsen Publishing Company, 1982.
7. Personal correspondence with Carolyn Moering of Dunwoody, Georgia.
8. Sesson, Harold and Rubye Hale. *St. Clair County Cemeteries,* published by the authors, 1987.
9. Personal correspondence with Col. Holcomb of St. Clair County, Alabama.
10. *The Heritage of St. Clair County, Alabama, Vol. 59.* Clanton, Alabama: Heritage Publishing Consultants, Inc., 1999.
11. Personal correspondence with Danny Stewart of Pell City, Alabama.
12. *Settlers of Northeast Alabama.* Vol. 2, No. 1. East Gadsden, Alabama: Northeast Alabama Genealogical Society, July, 1963.
13. *Settlers of Northeast Alabama.* Vol. 2, No. 3. East Gadsden, Alabama: Northeast Alabama Genealogical Society, January, 1964.
14. *Settlers of Northeast Alabama.* Vol. 23, No. 2. East Gadsden, Alabama: Northeast Alabama Genealogical Society, October, 1984.
15. *Settlers of Northeast Alabama.* Vol. 28, No. 3. East Gadsden, Alabama: Northeast Alabama Genealogical Society, January, 1990.
16. *Settlers of Northeast Alabama.* Vol. 31, No. 3. East Gadsden, Alabama: Northeast Alabama Genealogical Society, January, 1993.
17. Bethel Baptist Church Cemetery, an unpublished survey compiled by Joe and Gail Whitten, 1995.
18. Crow, Mattie Lou Teague and Francis Whitson Garrison. *A Roster and Brief History of Ashville Cemetery*. Ashville, Alabama: published by the authors, 1980.

Sources (Continued)

19. *The Heritage of Blount County Alabama, Vol. 5.* Clanton, Alabama: Heritage Publishing Consultants, Inc., 1999.
20. *Some Tombstone Inscriptions from Alabama Cemeteries.* Project 3971, Vol. 1a, Works Progress Administration, 1938.
21. AlGenWeb Archives. *Tuscaloosa County, Alabama*. 11 October 2000. <http://www.rootsweb.com/~altuscal/cemetery/moore_stclair.html>.
22. Personal correspondence with Jean Cobb Smith of Odenville, Alabama.
23. Personal correspondence with Gene Gravlee of Sumiton, Alabama.
24. Personal correspondence with Robert E. Perry
25. Field reconnaissance conducted by Meredith Ware of the Cartographic Research Lab, Summer 2006.
26. Alabama Cemetery Preservation Alliance. 8 July 2006. <http://www.alabama-cemetery-preservation.com>.
27. *St. Clair County Cemeteries*. 4 May 2016. <http://www.findagrave.com>.
28. Franklin, Lisa. *Tracking Your Roots*. 9 May 2007. <http://www.trackingyourroots.com/data/stclrcem.htm>.

Numerical List of Cemeteries

1. Pleasant Valley
2. Beeson Union
3. Bethel
4. Chandler Mountain
5. Mount Lebanon
6. Deermans Chapel
7. Deermans Chapel
8. Pleasant Mount
9. Hulletts Chapel
10. Hooper
11. Unknown
12. Fuller
13. Springville
14. Red Hill
14. Springville
15. Rehoboah
15. Pierce
16. Mardis
17. Community
18. Pleasant Hill
19. Unknown
20. Straight Mountain
21. Beulah
21. Church of Prophecy
21. Fairview
22. Cool Springs
23. Moore
24. Reeves Grove
25. Pine Forest
26. Gum Springs
27. Bethany
27. Garden of Memories
28. Macedonia
29. Greensport
30. Zion Hill
31. Gum Springs
31. Wilson
32. Mount Zion
33. Green
33. Paint Rock
34. Oldham Chapel
35. Heald
36. Argo
37. Corinth
38. New Lebanon
39. Law Gap
40. Macedonia
41. Austin Olds
42. Copper Springs
43. Ebenezer
44. Branchville
45. Odenville
46. Liberty
47. Friendship
48. Evergreen
49. Piney Grove
50. Spring Hill
51. Popes Chapel
52. Broken Arrow
53. Harkeys Chapel
54. Saint Clair
55. Karr
56. Mitchell
57. Box
58. Garden of Memories
58. Ragland
59. Wester
60. Old Mitchell
61. Pleasant Grove
61. Garden of Memories
61. Possum Trot
62. Fairview
63. Cedar Grove
64. Bethel
65. Unknown
66. Moody
67. Cook Springs
68. Stewart Crossroads
69. Hollis
70. Stewarts
71. Unknown
72. Unknown
73. Mount Pleasant
74. Roberts
74. Old Ginns Settlement
75. New Hope
75. Boykin Truitt
76. Mount Carmel
78. Rocky Zion
79. Valley Hill
80. Greenfield
81. Seddon
82. Unity
83. Robert Chapel
84. Mays Bend
85. Walker
86. Mount Zion
87. Mount Pisgah
88. Evening Star
89. Bowman
90. Choate
91. Hopewell
92. Acmar
93. Mount Olive
94. Garrett
95. Avondale
96. Coleman
97. Cosper
97. Coosa Valley
98. Cropwell
99. Ginn
100. Steele
100. Antioch
101. Lee
102. Mount Zion
103. Sweatt
104. Yorty
105. Hammond
106. Ashville
107. Pine Forest
108. Hardins Chapel
109. Cool Springs
110. Unknown
111. Love
112. Unknown
113. Central
114. Coosa Valley
115. Morning Star
116. Providence
117. Mount Zion
118. Saint Clair Springs
119. UAB
120. Philips
121. Victory
122. Presley
123. Blooming Light
124. Turtle Rock

SUMTER COUNTY

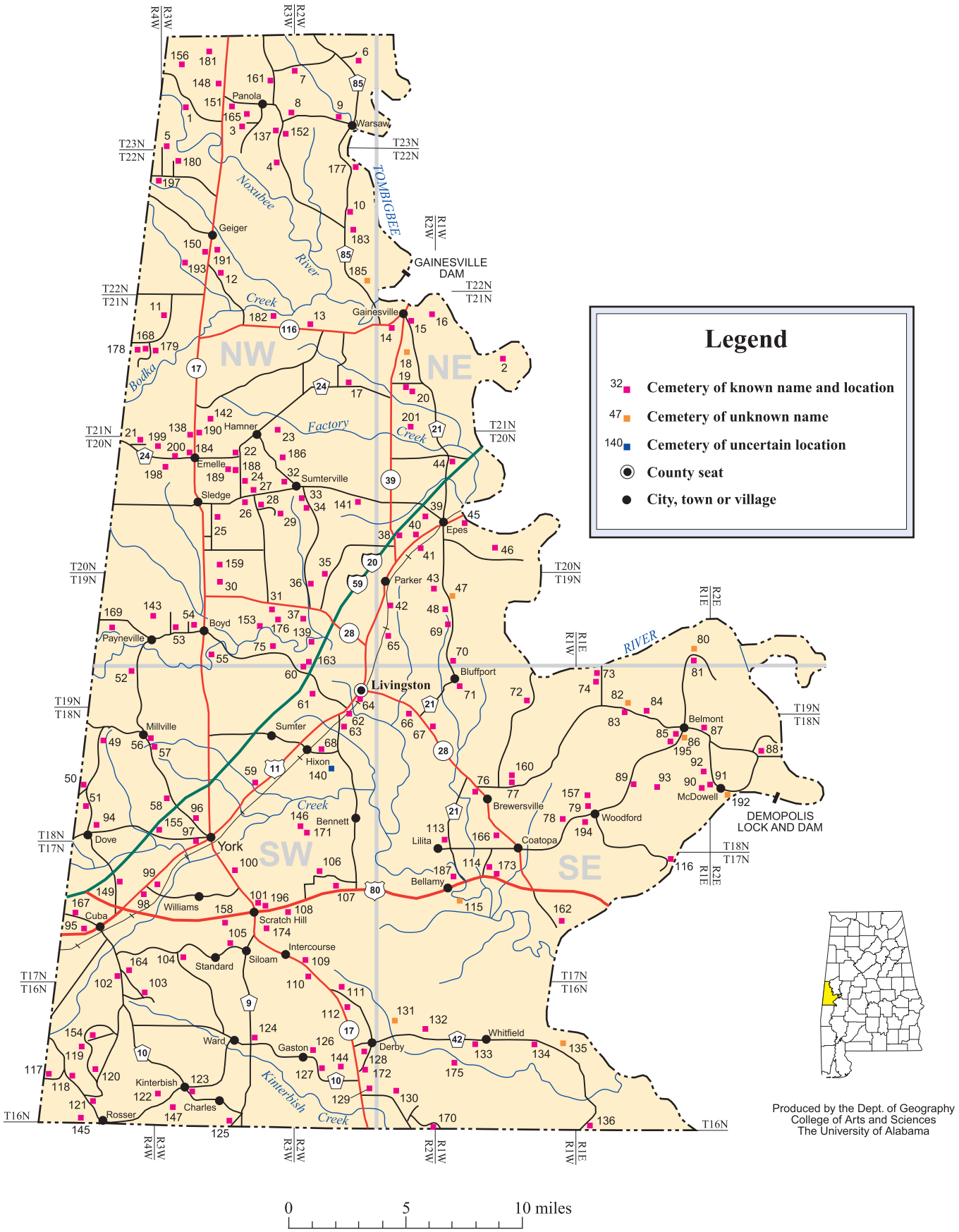

Cemetery	Locale	Location	Church Affiliation and Remarks
Arrington	79 - SE	T18N, R1E, Sec 29	27 graves; first known interment: Trecy ***Felton*** (1834-1835); last known interment: Lucille ***Arrington*** (1920-2004); the cemetery is comprised mostly of members of the ***Arrington*** and ***Roberts*** families **(8) (17)**
Bell	28 - NW	T20N, R3W, Sec 23	also known as Bryant; a black cemetery **(15)**
Bells	176 - NW	T19N, R3W, Sec 11	see Travis
Belmont	66 - SE	T19N, R2W, Sec 36	
Belmont	195 - SE	T18N, R1E, Sec 11	Belmont Methodist Church; approximately 250 graves; first known interment: Caldwell ***Estes*** (1732-1812); ***Bates, Blacksher, Flowers, Grayson, Harper, Hartsfield, Henderson, Hester, Horton, Melton, Phares, Phillips, Rushing, Seibert, Smith, Speed, Spidle, Taylor, Tutt, Vise*** and ***Wimberly*** are in this active cemetery **(17)**
Bethel	22 - NW	T20N, R3W, Sec 3	Bethel Chapel; a Presbyterian church first organized by William F. ***Fulton*** in 1835; the church moved to its present location in 1897; approx.150 graves; first known interment: W. F. ***McCorkle*** (1820-1840); ***Fleming, Fulton, Kerr, Moore, Ramsey, Underwood*** and ***Wrenn*** are common to this cemetery still in use **(1) (8) (9)**
Bethel	41 - NE	T20N, R2W, Sec 35	see Henagan
Bethel	116 - SE	T17N, R1E, Sec 2	Bethel Methodist Church
Beulah	123 - SW	T16N, R3W, Sec 29	Beulah Baptist Church, founded in 1870; approximately 90 graves; first known interment: Luther J. ***Sanders*** (b. & d. 1883); ***Baskin, Dill, Garrison, Sanders*** and ***Tate*** are common to this cemetery active **(1) (8) (9) (17)**
Black Bluff	134 - SE	T16N, R1W, Sec 14	Black Bluff Church, founded 1866; 4 marked and numerous unmarked graves; ***Coleman, Donald, Evans*** and ***Johnson*** are common to this active cemetery **(15)**
Boney	21 - NW	T21N, R4W, Sec 36	also known as Old Liberty Church Cemetery; approximately 125 graves; named for Wimberk ***Boney*** who settled here in 1831; first known interment: of Vincent ***Anderson*** (d. 1833) in an unmarked grave; last known interment: Minnie P. ***Anderson*** (1884-1960); ***Anderson, Cherry, Davis, Fortner, Jenkins, Kent, Lacy, Lunsford, McCrory, Ramsey, Thomas, Willingham*** and ***Yarbrough*** are common to this cemetery **(1) (8) (9)**
Boyd	54 - NW	T19N, R3W, Sec 17	approximately 225 graves; first known interment: Jennett ***Boyd*** (1781-1844); ***Boyd, Craddock, Danner, Davis, Dial, Hopper, Nixon, Plott, Prestwood*** and ***Shelby*** are common to this active cemetery **(8) (9) (17)**
Brewersville	76 - SE	T18N, R1W, Sec 21	Brewersville Community Cemetery at Christian Valley Church; approximately 450 graves; first known interment: William ***Lee*** (1795-1842); ***Blackeney, Bolton, Coleman, Garland, Gulley, Hand, Henson, Lee, McMillon, Patton, Rushing, Scales, Seale, Turner, Wiatt*** and ***Wimberly*** are common to this cemetery **(8)**
Brown	33 - NW	T20N, R2W, Sec 19	first known interment: Matilda ***Mason*** (1813-1897); ***Brown*** is common to this cemetery **(8)**
Brown	34 - NW	T20N, R2W, Sec 19	approximately 20 graves; first known interment: Ella F. ***Harris*** (d. 1864 at 2 years); ***Brown, Harris, Herring, Ivey, Killingsworth, Praytor, Smith*** and ***Stewart*** are known to be found in this cemetery still in use **(8)**
Brown	141 - NW	T20N, R2W, Sec 16	first known interment: Julia A. ***Brown*** (1814-1850); ***Lide, Reed*** and ***White*** are among early interments **(8)**
Browning	142 - NW	T21N, R3W, Sec 32	the graves of Elizabeth C. ***Browning*** (1829-1853), John Bailey ***Browning*** (1831-1869), J. H. ***Handley*** (1846-1853) and Scheherazade Browning ***Handley*** (1826-1849) are known to be found in this cemetery **(8)**
Bryant	28 - NW	T20N, R3W, Sec 23	also known as Bell Cemetery; a black cemetery **(15)**
Bucks Chapel	83 - SE	T19N, R1E, Sec 33	Bucks Chapel A.M.E. Zion Church; an active cemetery
Burton	189 - NW	T20N, R3W, Sec 10	a black cemetery of approximately 40 unmarked graves; last interment occurred around 1950; ***Bell, Bryant, DeGraffenreid*** and ***Ormond*** are known to be found here **(16)**
Burton	143 - NW	T19N, R4W, Sec 13	a destroyed cemetery; first known interment: Farrah ***Burton***, Jr. (1858-1868); ***Bullock, Calvert, Campbell*** and ***Hodge*** are thought to be buried here **(8)**
Cagus	102 - SW	T17N, R4W, Sec 35	approximately 30 graves; first known interment: Louiza ***Wilson*** (1834-1886); ***Artis, Bell, Boone, Brown, Campbell, Delaine, Drake, Grant, Hearn, McElroy, Portis, Rowe, Russell*** and ***White*** are known to be found in this active cemetery **(8) (17)**
Campbell	196 - SW	T17N, R3W, Sec 14	
Campbell-Derby	128 - SW	T16N, R2W, Sec 15	approximately 25 graves; first known interment: Captain Robert M. ***Campbell*** (1822-1881); ***Derby*** is also common to this active cemetery **(8) (17)**
Central	25 - NW	T20N, R3W, Sec 21	cemetery near the original location of Central Presbyterian Church; the church moved to Emelle in 1922; approximately 130 graves; first known interment: Alice A. ***Daniel*** (1840-1919); ***Baker, Boyd, Cobb, Edmonds, Elliott, Jenkins, Richardson*** and ***Willingham*** are common to this active cemetery **(1) (8) (17)**
Charcone	183 - NW	T22N, R2W, Sec 21	13 graves; first known interment: Sarah Ellen ***Hare*** (1846-1861); last known interment: Lewis Arthur ***Knight*** (1844-1902); ***Gholson*** and ***Shea*** are also known to be found in this cemetery **(8) (9) (17)**
Chestnut Grove	109 - SW	T17N, R2W, Sec 30	Chestnut Grove Methodist Church; also known as Curls Chapel Cemetery; approximately 230 graves; first known interment: Robert ***Shelton*** (1796-1870); ***Alexander, Armstrong, Ashley, Brown, McDonald, Mundy, Pendergrass, Shelton, Williams*** and ***Wright*** are commonly found in this cemetery still in use **(8) (9) (17)**
Christian Valley	76- SE	T18N, R1W, Sec 21	see Brewersville
Clay Memorial	95 - SW	T17N, R4W, Sec 22	approximately 880 graves; first known interment: William Murphy ***Bell*** (1831-1886); ***Brewer, Clay, Deas, Harris, Honeycutt, Husband, Jarman, Lewis, McDonald, McElroy, May, Meador, Miller, Phillips, Pierce, Shaw, Stephens, Treadway, Truelove, Vaughn, Ward*** and ***Westbrook*** are common to this cemetery **(8) (9)**
Coats	144 - SW	T16N, R2W, Sec 20	the graves of John ***Mathews*** (no dates), Martha ***Seale*** (1844-1852) and Henry ***Wideman*** (1792-1839) here **(8)**
Cokes Chapel	124 - SW	T16N, R3W, Sec 14	also known as Ward Cemetery; approximately 650 graves; first known interment: Mary W. ***Sheldon*** (1811-1841); ***Allen, Bragg, Cahoon, Cannady, Ezell, Flowers, Hall, Hartwell, Holmes, Jones, Jowers, Masters, Mitchell, Pratt, Rew, Shurley, Speed, Walton, Ward*** and ***Westcott*** are common to this cemetery **(8) (9) (17)**
Coody	145 - SW	T16N, R4W, Sec 32	11 graves; first known interment: Mary S. ***Baskin*** (1838-1841); last known interment: John ***Baskin*** (1813-1901); ***Coody*** is also found here **(8) (11) (17)**
Croom	132 - SE	T16N, R2W, Sec 12	10 graves; first known interment: James Richard ***Croom*** (1843-1844); last known interment: James George ***Whitfield*** (1840-1923) **(17)**
Curl	146 - SW	T18N, R2W, Sec 31	the graves of Jefferson Davis ***Curl*** (1860-1861), Sarah Ann ***Curl*** (1863-1864) and an infant ***Curl*** (d. 1859) **(8)**
Curls Chapel	109 - SW	T17N, R2W, Sec 30	see Chestnut Grove
Danner	30 - NW	T19N, R3W, Sec 3	
Danner	55 - NW	T19N, R3W, Sec 21	
Davidson	93 - SE	T18N, R1E, Sec 22	
Davis	139 - NW	T19N, R2W, Sec 18	the graves of Robert ***Danner*** (1860-1863), Susan ***Danner*** (1864-1868) and William ***Davis*** (1831-1871) **(8)**
Dawsey	138 - NW	T21N, R3W, Sec 32	New Jones Church or Dawsey Church Cemetery
Dixon	186 - NW	T20N, R3W, Sec 12	
Dugg Hill	78 - SE	T18N, R1W, Sec 25	Dugg Hill Primitive Baptist Church, founded in 1875; an active black cemetery **(17)**
Dulls	120 - SW	T16N, R4W, Sec 22	see Shamburger
Ebernezer	133 - SE	T16N, R1W, Sec 16	Ebernezer Baptist Church, an active cemetery **(17)**
Elizabeth	112 - SW	T16N, R2W, Sec 4	Elizabeth Presbyterian Church, organized in 1838; approximately 80 graves; first known interment: infant ***Carrigan*** (b. & d. 1849); ***Alexander, Beggs. Bell, Bingham, Bragg, Hale, Holley, McDonald, Pendergrass, Phillips, Shelby*** and ***Williams*** are also common to this cemetery last used in 1999 **(1) (8) (9) (17)**
Elliott	53 - NW	T19N, R3W, Sec 18	also known as Payne Cemetery; 12 graves, all members of the ***Elliot*** family; first known interment: John Luther ***Elliott*** (1859-1878); last known interment: Henry M. ***Elliott*** (1894-1937) **(8) (17)**
Elmwood	59 - SW	T18N, R3W, Sec 23	Elmwood Memorial Estates; an active cemetery **(17)**

Cemetery	Locale	Location	Church Affiliation and Remarks
Emelle	184 - NW	T20N, R3W, Sec 5	approximately 60 graves; first known interment: Mary Gladys ***Elliott*** (1900-1918); ***Baker, Boyd, Burton, Cobb, Elliott, Jenkins, Richardson*** and ***Stegall*** are common to this cemetery still in use **(9)**
Eskridge - Pettigrew	42 - NE	T19N, R2W, Sec 10	5 graves; first known interment: Albert ***Lancaster*** (1810-1870); last known interment: Lemuel ***Eskridge*** (1807-1879) **(8) (17)**
Cemetery	Locale	Location	Church Affiliation and Remarks
Estes	46 - NE	T20N, R1W, Sec 28	also known as Lee Cemetery; R. A. Estes (1839-1922) and Susian Estes (1840-1917) are found here (8)
Evans	147 - SW	T16N, R3W, Sec 31	the grave of Rev. A. P. Evans (1833-1905) is found here (8)
Fourth Creek	107 - SW	T17N, R2W, Sec 8	Fourth Creek Methodist Church; an active cemetery (17)
Foy	27 - NW	T20N, R3W, Sec 14	an abandoned black cemetery often denoted as Roy Cemetery (16)
Friendship	111 - SW	T16N, R2W, Sec 5	Friendship Baptist Church
Fuller	188 - NW	T20N, R3W, Sec 10	Howard Fuller Family Cemetery; the grave of James Michael Hines (b. & d. 2000) and Marian Elisabeth McCraw (1971-2009) (16) (17)
Galilee	3 - NW	T23N, R3W, Sec 27	Galilee Baptist Church, destroyed by arson in 2006; a black cemetery of approximately 60 marked graves dating from around 1916; Little, Meeks, Oliver, Stansel and Wood are common to this active cemetery (16)
Garber	63 - SW	T18N, R2W, Sec 4	first known interment: George L. Pope (1834-1851); Garber, Kornegay and Rhodes are also found here (8)
Gaston	126 - SW	T16N, R2W, Sec 18	17 graves; first known interment: James Gilmore (1762-1841); last known interment: Willie Ann Eskridge Gilmore (d. 1882 at 43 years); Shurley and White are also known to be found in this cemetery (8) (9) (17)
Gaston Valley	127 - SW	T16N, R2W, Sec 19	Gaston Valley Church
Geiger	148 - NW	T23N, R3W, Sec 21	the graves of Carolinus Geiger (b. & d. 1837) and John W. Geiger (d. 1837 at 33 years) are found here (8)
Gibbs	51 - SW	T18N, R4W, Sec 28	approximately 60 graves; first known interment: Charles Gibbs (1854-1940); Blakely, Burton, Culpepper, Dennis, Edwards, Hall, Loston, Nixon and Wallace are also found in this active black cemetery (17)
Gibbs-Williams	201 - NE	T21N R2W Sec 35	approximately 20 graves; first known interment: Estelle Gibbs (1853-1860); last known interment: Charles Williams (1844-1930); Bolton, Monette and Robinson are also common to this remote cemetery (8) (17)
Giles	149 - SW	T17N, R4W, Sec 11	also known as Old Dr. Giles Cemetery; 7 graves; first known interment: Jesse T. Swain (1876-1878); last known interment: Martha Sarah Giles (1845-1908); Ingram is also known to be found in this cemetery (8) (17)
Hargrove	7 - NW	T23N, R3W, Sec 13	
Harris	40 - NE	T20N, R2W, Sec 25	Alex Harris (1925-1997), two Mack interments and four concrete slabs (16)
Harris	94 - SW	T18N, R4W, Sec 33	on the north side of Morning Star Cemetery; first known interment: Laura Harris Bourdeaux (1839-1840); last known interment : Thomas DeVane Bourdeaux (1806-1885); Grant and Harris are also found here (8) (17)
Hatch	150 - NW	T22N, R3W, Sec 29	first known interment: Lemuel B. Hatch (1840-1841); Curry, Kennedy and Williams are also found here (8)
Hawkins	48 - NE	T19N, R1W, Sec 7	first known interment: Rhoda Read (1790-1841); last known interment John T. Hawkins (1834-1915) (8) (17)
Henagan	41 - NE	T20N, R2W, Sec 35	approximately 215 graves; named for a family originally from South Carolina; known as Bethel Cemetery in the 1900's; first known interment: Margaret A. Lowry (1832-1837); Acton, Anderson, Arrington, Carroll, Cathey, Chambless, David, Fleming, Godfrey, Greenlee, Henagan, Hughes, Hylton, Kennedy, Lee, Lunsford, May, Minus, Mitchell, Myers, Nixon, Phillips, Sawls, Smith, Turner, Williams and Willis are common to this cemetery still in use (1) (7) (9) (17)
Hibbler	151 - NW	T23N, R3W, Sec 22	8 graves; first known interment: Sarah Jane Hibbler (d. 1840 at 11 years); last known interment: William Henry Hibbler (1804-1862) (8) (17)
Hicks	106 - SW	T17N, R2W, Sec 8	William Hicks (d. 1909 at about 70 years) is known to be found here (8)
Home Mission	96 - SW	T18N, R3W, Sec 29	an active cemetery
Horn	153 - NW	T19N, R3W, Sec 14	the graves of Aramenta Killen (1843-1844), Mary Killen (1811-1843), and an infant Killen (b. & d. 1840) are known to be found here (8)
Houpt	91 - SE	T18N, R2E, Sec 19	also found spelled Haupt; approximately 15 graves; first known interment: infant Houpt (b. & d. 1835); last known interment: Erin H. Weller (1859-1942); McDowell is also common to this abandoned cemetery (8) (17)
Houston	65 - NE	T19N, R2W, Sec 15	first known interment: Davis Caldwell Houston (1827-1836); most of the cemetery has been destroyed (8)
Hutchins	23 - NW	T21N, R3W, Sec 35	approximately 75 marked graves; first known interment: Lucy Hutchins (1825-1898); Adams, Hutchins, Mitchell, Palmer, Richardson, Sparks and Thomas are common to this cemetery still in use (16)
Jamestown	9 - NW	T23N, R2W, Sec 29	approximately 25 graves; first known interment: Elizabeth Johnson (1790-1842); last known interment: Martha Tartt (1863-1880); Allgood, Gattis and Houston are common to this nearly destroyed cemetery (8) (9) (17)
Jarman	154 - SW	T16N, R4W, Sec 15	the graves of Mary Jarman (1799-1871) and Thomas Jarman Sr. (1797-1869) are known to be found here (8)
Jemison	155 - SW	T18N, R4W, Sec 36	7 graves; first known interment: Jane E. Jemison (1815-1840); last known interment: William H. Jemison (1805-1866) (8) (17)
Jerusalem	11 - NW	T21N, R3W, Sec 6	Jerusalem Baptist Church; former site of Nelson Church; an active cemetery
Johnson	60 - SW	T19N, R2W, Sec 30	Johnson Baptist Church; an active cemetery
Jones	156 - NW	T23N, R3W, Sec 7/8	6 graves; first known interment: Zachariah Jones (1805-1843); last known interment: Little Rollie Jones (1866-1868) (8) (17)
Jones-Aust	180 - NW	T22N, R3W, Sec 6	9 graves; first known interment: Abaslom Aust (1811-1863); last known interment: Onnie M. Jones (1888-1973) (8) (17)
Jones Creek	38 - NE	T20N, R2W, Sec 26	Jones Creek Baptist Church; a black cemetery of approximately 100 marked grave dating from around 1890; Benn, Brown and Campbell are common to this cemetery still in use (16)
Jones Memorial	138 - NW	T21N, R3W, Sec 32	Jones Memorial Garden at New Jones Baptist Church, organized around 1889; a black cemetery of approximately 50 graves dating from the 1970's; Anderson, Hutchins, Jones, Lewis, Mason, Reese, Robinson, Wade and Windam are common to this cemetery still in use (16)
King	157 - SE	T18N, R1E, Sec 20	the grave of Mrs. Sallie T. King (1841-1878) (8)
Knox	158 - SW	T17N, R3W, Sec 21	the graves of J. Fincher (1815-1869), John Knox (1782-1840), John Clementine Knox (1840-1851) and Mary Jane Knox (1839-1840) are known to be found here (8)
Lamkin	187 - SE	T17N, R1W, Sec 12	Lamkin Memorial Baptist Church; an active cemetery (17)
Lacy	159 - NW	T20N, R3W, Sec 33	the graves of Mary Lacy (1793-1843) and Nicholas Lacy (1790-1858) were once found here; the cemetery has been destroyed (8)
Lee	46 - NE	T20N, R1W, Sec 28	see Estes
Lee	160 - SE	T18N, R1W, Sec 15	located behind Zion Hill Church and Cemetery; Adeline Lee (1818-1901) is known to be among those in this long abandoned cemetery (8)
Lewis	43 - NE	T19N, R2W, Sec 1	
Liberty	117 - SW	T16N, R4W, Sec 29	Liberty Baptist Church, founded in 1845; approximately 200 marked and 60 unmarked graves; first known interment: Jacob P. Harris (1854-1857); Anthony, Boswell, Brewster, Carney, Culpepper, Dorough, Eaves, Ellis, Ford, Fuller, Goodwin, Hardin, Lacy, Lummus, Rainer and Robinson are common to this cemetery still in use (8) (9) (17)
Lillies Chapel	110 - SW	T17N, R2W, Sec 31	Lillies or Lily's Chapel Methodist Church; an active cemetery (17)
Little	161 - NW	T23N, R3W, Sec 23	the graves of Margaret L. Little (b. & d. 1838) and Mary E. Little (1833-1836) are known to be found here (8)
Livingston	62 - SW	T18N, R2W, Sec 4	Livingston Memorial Gardens; at least 700 graves; first known interment: Samuel Movett (1801-1834); Cain, Chapman, Cockrell, Dew, Edwards, Eutsey, Gowdey, Hanson, Harris, Houston, Lockard, Rainer, Rushing, Scruggs, Smith, Spratt, Thornton and Wilson are common to this cemetery still in use (6) (17)

Cemetery	Locale	Location	Church Affiliation and Remarks
Marys Chapel	113 - SE	T18N, R1W, Sec 31	Marys Chapel Baptist Church
May	45 - NE	T20N, R1W, Sec 20	
May	89 - SE	T18N, R1E, Sec 21	Phillip May Family Cemetery, located behind Oak Grove Church Cemetery; 7 graves; first known interment: Mary May (d. 1849 at 79 years); last known interment: Ellen M. Parker (1850-1870) (8) (17)
Mays	69 - NE	T19N, R1W, Sec 18	also found as May or Maye Cemetery; first known interment: Thomas W. Freeman (d. 1840 at 25 years); Bibbs, Brown, Clark, Crockett, James, Manly, Moore, Washington and Williamson are common to this active cemetery (8) (17)
McCain	35 - NW	T19N, R2W, Sec 5	also known as McCainville Cemetery; first known interment: Jane McCain Hasson (1811-1840); last known interment: Margaret Lavender (1815-1871) (8) (17)
McElroy	103 - SW	T16N, R4W, Sec 1	also known as Tabernacle Cemetery; approximately 100 graves; first known interment: James ***Beavers*** (1810-1862); ***McElroy, Phelps, Shaw, Walton*** and ***Webb*** are also common to this rarely used cemetery **(8) (9) (17)**
McGrew-Hart	162 - SE	T17N, R1W, Sec 24	10 graves; first known interment: infant ***McGrew*** (d. 1834); last known interment: Mary Hart (1859-1944); ***Flucker*** is also found here **(8) (17)**
McInnis	39 - NE	T20N, R2W, Sec 24	first known interment: Elizabeth D. ***Phillips*** (1833-1835); ***Henagan, Hilman*** and ***McInnis*** are among early interments **(8)**
Miller Hill	44 - NE	T20N, R1W, Sec 7	Miller Hill Baptist Church; approximately 35 graves; first known interment: William ***Currin*** (d. 1840 at 3 years); an active cemetery **(12) (17)**
Millville	56 - SW	T18N, R4W, Sec 12	an active cemetery **(17)**
Mims	163 - NW	T19N, R2W, Sec 30	the graves of Elizabeth Hubbard ***Mims*** (d. 1842 at 50 years), Emily Ann ***Mims*** (1820-1836) and Seabourn ***Mims*** (d. 1842 at 55 years) are known to be found in this cemtery **(8) (17)**
Montevallo	136 - SE	T16N, R1W, Sec 31	Montevallo Church
Morning Star	94 - SW	T18N, R4W, Sec 33	Morning Star Baptist Church; an active cemetery **(17)**
Moss	152 - NW	T23N, R3W, Sec 36	2 illegible slaps known to be members of the ***Moss*** family **(10)**
Mount Carmel	87 - SE	T18N, R1E, Sec 1	Mount Carmel Baptist Church; an active cemetery
Mount Gilead	104 - SW	T17N, R3W, Sec 30	Mount Gilead Baptist Church; approximately 50 graves; first known interment: Sarah C. ***Dearman*** (1838-1877); last known interment: Henry ***Brewster*** (1853-1946); ***Bartlett, Brown, Bruster, Bunyard, Dearman, Gray, Hitt, Knight, Shaw, Stephens, Thorne*** and ***Willliams*** are common to this cemetery **(8) (9) (17)**
Mount Herman	58 - SW	T18N, R4W, Sec 19	an active black cemetery **(17)**
Mount Moriah	164 - SW	T17N, R4W, Sec 35	former site of Mount Moriah Church; this cemetery has been destroyed; known interments during the 1880's include ***Beavers, McElroy*** and ***Reed*** **(8)**
Mount Nebo	71 - SE	T19N, R1W, Sec 29	Mount Nebo Primitive Baptist Church
Mount Pilgrim	31 - NW	T19N, R3W, Sec 11	Mount Pilgrim Primitive Baptist Church; an active cemetery **(17)**
Mount Pleasant	6 - NW	T23N, R2W, Sec 16	a black cemetery of approximately 75 marked and numerous unmarked graves; ***Artis, Bonner, Hargrove, Hill, Hull, Lesser, Pruitt, Rice, Russell*** and ***Sturdivant*** are common to this cemetery still in use **(16)**
Mount Pleasant	99 - SW	T17N, R4W, Sec 12	Mount Pleasant Church
Mount Tabor	1 - NW	T23N, R3W, Sec 20	Mount Tabor Church; approximately 100 marked graves dating from the 1920's; ***Daniels, Hurst, King, Poe, Shields, Speight, Taylor, Williams*** and ***Wood*** are common to this active black cemetery **(16) (17)**
Mount Tabor	114 - SE	T17N, R1W, Sec 4	Mount Tabor Missionary Baptist Church; first known interment: Rolley ***Brown*** (1828-1901); ***Beville, Campbell, Coleman, Daniels, Evans, Hood, Jackson, Johnson, Larkin, Marshall, Matthews, Maye, McCall, Oakley, Patterson, Shackelford, Spencer, Taylor, Tucker, Wabbington*** and ***White*** are common to this active cemetery **(8) (17)**
Mount Zion	24 - NW	T20N, R3W, Sec 15	Mount Zion Baptist Church; a black cemetery of 10 marked graves dating from 1975; ***DeGraffenreid, Lewis, Ormond, Sanders*** and ***Thomas*** are common to this active cemetery **(16)**
Mount Zion	108 - SW	T17N, R3W, Sec 13	Mount Zion Baptist Church
Mount Zion	119 - SW	T16N, R4W, Sec 16	***Portis*** is common to this cemetery still in use **(17)**
Myrtlewood	64 - SW	T19N, R2W, Sec 33	the principal cemetery of Livingston; approximately 1,000 graves; earliest interments date from 1834; ***Adams, Arrington, Battle, Brown, Chapman, Cobbs, Cockrell, Fluker, Harris, Houston, Kennard, Little, Mason, McConnico, Mitchell, Scruggs, Tart, Williams*** and ***Wilson*** are common to this active cemetery **(8) (9)**
Nebo	72 - SE	T19N, R1W, Sec 35	former site of Nebo Church; 8 graves; first known interment: Daniel ***Gould*** (1814-1851); last known interment: Mary Ann ***Shelton*** (1841-1894); ***Amason*** and ***Lewis*** are also found in this cemetery **(9)**
New Bethel	17 - NW	T21N, R2W, Sec 21	an active black cemetery **(17)**
New Mt. Calvary	191 - NW	T22N, R3W, Sec 28	New Mount Calvary Missionary Baptist Church; a black cemetery of approximately 25 marked graves dating from the 1980's***; Little, Meeks, Moore*** and ***Reed*** are common to this cemetery still in use **(16)**
New Prospect	70 - NE	T19N, R1W, Sec 30	New Prospect Baptist Church, dedicated in 1835; approximately 190 graves; first known interment: Nancy ***Scarborough*** (d. 1817 at 56 years); ***Bates, Bolden, Brewer, Cates, Crockett, Daniel, Green, Hawkins, Hoit, Jackson, James, Jones, Leitch, Martin, May, McLean, Moore, Scarborough, Sullivan, Talbot***, ***Turner*** and Williams are common to this active cemetery **(1) (8) (9) (17)**
Oak Grove	49 - SW	T18N, R4W, Sec 10	Oak Grove Baptist
Oak Grove	89 - SE	T18N, R1E, Sec 21	Oak Grove Church; an active cemetery
Odd Fellows	14 - NE	T21N, R2W, Sec 11	approximately 170 graves; first known interment: T. ***Eaton*** (d. 1840 at 58 years) ***Bradshaw, Childe, Derryberry, Dimick, Ellis, Flamme, Garth, Gast, Gibbs, Horn, Harwood, Long, McMahon, Mooring, Mitchell, Nance, Rogers, Smith, Snow*** and ***Stillman*** are common to this cemetery still in use **(4) (8) (9) (17)**
Old Belmont	85 - SE	T18N, R1E, Sec 2	Belmont Methodist Church, established in 1832; approximately 225 graves; first known interment: William ***Blacksher*** (d. 1834 at 3 years); ***Bates, Davidson, Flowers, Grayson, Harper, Horton, Melton, Muncrief, Phares, Rushing, Spidle, Taylor, Tutt, Vise*** and ***Wimberly*** are common to this cemetery still in use **(5) (8)**
Old Camp Ground	125 - SW	T16N, R3W, Sec 34	see Shearon
Old Gainesville	16 - NE	T21N, R2W, Sec 12	first known interment: Col. Moses (d. 1836 at 66 years); the cemetery contains 115 graves of unknown Confederate soldiers; ***Alexander, Barret, Bennett, Bliss, Christian, Colgin, Ellis, Griffin, Hutton, Lewis, Mobley, Roberts, Smith, Vandergraff*** and ***Whitsett*** are common to this cemetery still in use **(8) (9)** editor's note: We have a Col. Moses ***Lewis*** with the same dates as also being interred in Saint Albans Cemetery.
Old Liberty	21 - NW	T21N, R4W, Sec 36	see Boney
Old Mount Herman	57 - SW	T18N, R4W, Sec 12	former site of Mount Herman Church; last recorded church service was in 1918; approximately 90 graves; first known interment: A. J. ***Sanders*** (1828-1864); ***Bond, Cobb, Harry, Lancaster, Leard, Lynn***, ***McGowen, Rainer*** and ***Wheeler*** are found in this active cemetery **(17)**
Old Mount Olive	52 - SW	T19N, R4W, Sec 26	Old Mount Olive Primitive Baptist Church, an active cemetery **(17)**
Old Providence	165 - NW	T23N, R3W, Sec 27	former site of Old Providence Baptist Church; 27 graves; first known interment: Freeman Goode ***Oliver*** (1816-1817); last known interment: Mary E. Jones ***Adams*** (1844-1903); ***Adams, Jones, Miles, Nairne, Oliver, Perrin, Russell, Spencer*** and ***Washington*** are common to this cemetery no longer in use **(8) (9)**
Old Side	29 - NW	T20N, R3W, Sec 24	approximately 200 graves; while the church no longer exists, it was created from the reorganization of Old Bethany Church as a Primitive Baptist church in 1838; earliest interments date from 1840; ***Amason, Bryant, Cockrell, Eason, Epes, Foy, Gordon, Hale, Jackson, Myers, Ormond, Richardson, Simms, Tartt*** and ***Wrenn*** are common to this active cemetery **(1) (8) (9) (17)**
O'Neal	19 - NE	T21N, R2W, Sec 26	the graves of Emily Hopkins ***O'Neal*** (1800-1846), Harriett ***O'Neal*** (1810-1841) and William ***O'Neal*** (1810-1850) **(17)**

Cemetery	Locale	Location	Church Affiliation and Remarks
Oxford	50 - SW	T18N, R4W, Sec 21	Oxford Presbyterian Church, founded in 1840; approximately 230 graves; first known interment: Emma S. ***Pigford*** (b. & d. 1859); ***Bond, Campbell, Cobb, Davis, Dove, Frazier, Gillis, Lancaster, McDaniel, McElroy, Miller, Morgan, Pankey, Pigford, Rhaly, Shelby, Silliman, Swain, Thomas, Tucker*** and ***Wilder*** are common to this active cemetery **(8) (9) (17)**
Palestine	90 - SE	T18N, R2E, Sec 19	
Palestine	92 - SE	T18N, R1E, Sec 13	Palestine Church
Panola	137 - NW	T23N, R3W, Sec 36	Panola Methodist Church, founded in 1833; also known as Shady Grove Methodist Church; approximately 400 graves; first known interment: Landon ***Clanton*** (1799-1839); ***Abrams, Baker, Barnes, Bell, Boykin, Daniel, Grove, Halsell, Houston, Little, Mabry, Moore, Morgan, Nash, Oliver, Pearson, Quarles, Rittenberry, Rogers, Stanton, Weston*** and ***Windham*** are common to this active cemetery **(9) (17)**
Parker	37 - NW	T19N, R2W, Sec 7	first known interment: Ann ***Perry*** (1784-1840); last known interment: James ***Parker***, Jr. (1788-1855) ***Greene*** is also found here **(8) (17)**
Parker	166 - SE	T18N, R1W, Sec 33	first known interment: Joseph ***Nicholson*** (1825-1845); ***Parker*** and ***Stewart*** are among early interments **(8)**
Payne	53 - NW	T19N, R3W, Sec 18	see Elliott
Peavy	167 - SW	T17N, R4W, Sec 21	the grave of L. D. ***Peavy*** (1794-1838) is known to be found here **(8)**
Pettigrew	198 - NW	T20N, R3W, Sec 7	a single grave **(18)**
Phares	73 - SE	T19N, R1E, Sec 30	former site of Nebo Church; first known interment: Diana ***Phares*** (1836-1837); last known interment: Elizabeth Monett ***Phares*** (1804-1876) **(8) (17)**
Pine Grove	68 - SW	T18N, R2W, Sec 8	Pine Grove Baptist Church
Pine Grove	122 - SW	T16N, R3W, Sec 31	Pine Grove Baptist Church; an active cemetery
Pine Top	81 - NE	T19N, R1E, Sec 24	Pine Top Baptist Church; an active cemetery **(17)**
Potts	61 - SW	T19N, R2W, Sec 32	this cemetery has been destroyed; Anna McCarta ***Potts*** (d. 1861 at 8 years) is known to be interred here **(8)**
Rancher	193 - NW	T22N, R3W, Sec 29	also spelled Rencher; approximately 50 graves; originally a cemetery of the slaves of Daniel Grant Rencher (1796-1868); ***Cunningham, Fowler, Henderson, Jones, Little, Payne, Scott, Steele*** and ***Williams*** are common to this active cemetery **(17) (19)**
Rea	168 - NW	T21N, R3W, Sec 13	the graves of Hilliard W. ***Rea*** (1813-1859) and Mary ***Rea*** (1823-1900) **(8)**
Reeds Chapel	118 - SW	T16N, R4W, Sec 28	Reeds Chapel Methodist Church, named for the family of John A. ***Reed*** ; approximately 60 graves; first known interment: Mary ***Gordon*** (1795-1840); last known interment: Frances Rebecca ***Miller*** (1869-1954); ***Brown, Carney, Dorough, Lummus, Portis, Shamburger*** and ***Wilson*** are common to this cemetery **(1) (8) (9) (17)**
Rhyne	169 - NW	T19N, R4W, Sec 15	the cemetery has been destroyed; first known interment: James ***Griffin*** (1820-1851); Jabez A., John E., Mary H. and Sarah A. ***Rhyne*** are known to be found in this cemetery **(8)**
Richardson	20 - NE	T21N, R2W, Sec 26	8 graves; first known interment: Bryant ***Richardson*** (1782-1836); a second unnamed stone shows the same date of death; last known interment: Furney Webster ***Richardson*** (1816-1859) **(8) (17)**
Rocks Chapel	100 - SW	T17N, R3W, Sec 10	Rocks Chapel Church
Rocky Mount	170 - SE	T6N, R2W, Sec 36	21 graves; first known interment: R. T. ***Sample*** (d. 1857 at 37 years); last known interment: Sarah E. ***Woodward*** (1853-1925); ***Sample*** and ***Woodward*** account for all but 4 interments **(8) (9)**
Rogers	171 - SE	T18N, R2W, Sec 32	also known as Rogers-Manderson-Vaughn Cemetery; first known interment: R. T. ***Rogers*** (1833-1895) **(8)**
Rosser	121 - SW	T16N, R4W, Sec 34	see Zion
Saint Albans	15 - NE	T21N, R2W, Sec 11	Saint Albans Episcopal Church, founded in 1853; approximately 225 graves; first known interment: Colonel Moses ***Lewis*** (d. 1836 at 66 years); ***Bliss, Bush, Christian, Dunning, Griffin, Greenlee, Goodloe, Roberts, Russell, Sanders, Smith*** and ***Whitsitt*** are common to this cemetery still in use **(4)**
Saint John	130 - SE	T16N, R2W, Sec 26	Saint John Church; first known interment: Diana ***Ross*** (d. 1913 at 85 years) **(8)**
Saint John	10 - NW	T22N, R2W, Sec 16	Saint John Missionary Baptist Church; a black cemetery of approximately 150 graves; first known interment: Jane ***Whitsett*** (1810-1896); ***Barnes, Mobley*** and ***Williams*** are common to this active cemetery **(8) (16)**
Saint Mark	197 - NW	T22N, R3W, Sec 14	
Saint Michaels	88 - SE	T18N, R2E, Sec 9	Saint Michaels Baptist Church
Saint Peters	26 - NW	T20N, R3W, Sec 15	Saint Peters Baptist Church, organized in 1901; a black cemetery of approximately 75 marked graves; first known interment: Jesse ***Eason*** Jr. (1873-1899); ***Amerson, Barksdale, Bradley, Bryant, Campbell, Dial, Everette, Foy, Hood, Lewis, Luckey, Ormond*** and ***Robinson*** are common to this cemetery still in use **(16)**
Salem	4 - NW	T23N, R3W, Sec 1	Salem Memorial Gardens at Salem A.M.E. Zion Church; a black cemetery of approximately 200 graves dating from around 1900; ***Dent, Gholston, Halsell, Halsey, Little, Morning, Oliver, Stanton*** and ***Washington*** are common to this cemetery still in use **(16)**
Seale	172 - SW	T16N, R2W, Sec 21	15 graves; first known interment: Carter H. ***Seale*** (1829-1853); last known interment: Robert Lyon ***Seale*** (1825-1897); ***McSween, Strutton*** and ***Ward*** are also known to be found in this cemetery **(8) (17)**
Shady Grove	137 - NW	T23N, R3W, Sec 36	see Panola
Shady Grove	67 - SE	T18N, R2W, Sec 1	Shady Grove Baptist Church
Shackelford	173 - SE	T17N, R1W, Sec 9	first known interment: Kerran ***Schackelford*** (1842-1864); ***Coleman*** and ***Whitfield*** are also found here **(8)**
Shamburger	120 - SW	T16N, R4W, Sec 22	or Dulls Cemetery; approximately 15 graves; first known interment: Eunice and Georgia ***Bland***, both in 1854; last known interment: Lelia ***Dorough*** (1882-1977); ***Culpepper, Martin*** and ***Mathews*** are also found here **(17)**
Shearon	125 - SW	T16N, R3W, Sec 34	also known as Old Camp Ground Cemetery; approximately 125 graves; first known interment: Kittie ***Lewis*** (d. 1839 at 35 years); ***Allen, George, Grace, Lewis, McCann, Pearson, Poole, Pratt, Tew*** and ***Wilkerson*** are common to this active cemetery **(8) (9) (17)**
Shiloh	36 - NW	T19N, R2W, Sec 6	Shiloh Baptist Church; approximately 20 graves; first known interment Calvin ***Kennard*** (1909-1950); ***Bell, Hall, Handley, Hill, Kennedy*** and ***Pleasant*** are common to this active cemetery **(17)**
Shorts	129 - SW	T16N, R2W, Sec 27	Shorts Church; first Baptist church organized in the county in 1833 by Nathan Slay on Bluford Seale's place; reorganized in 1874 as Center Church; approximately 120 graves; first known interment: infant ***Fortenberry*** (b. & d. 1862); ***Allen, Alvis, Bennett, Bragg, Bryant, Drinkard, Fluker, McDonald, Meador, Sims, Smith, Tanner, Ward, Woodward*** and ***Woolf*** are found in this active cemetery **(1) (3) (9) (17)**
Siloam	105 - SW	T17N, R3W, Sec 27	Siloam Baptist Church, founded in 1838; approximately 680 graves; first known interment: Patience ***Hasell*** (1796-1846); ***Armstrong, Artis, Brown, Byrd, Dearman, Graham, Green, Hammond, Harris, Hitt, Holder, Key, McDonald, Peters, Rogers, Rushing, Sheffield, Shelton, Stallings, Stephens, Tate, Tew, Truelove*** and ***Walker*** are common to this cemetery still in use **(1) (8) (9) (17)**
Smith Chapel	57 - SW	T18N, R4W, Sec 12	see Old Mount Herman
Souls Chapel	12 - NW	T22N, R3W, Sec 33	Souls Chapel Methodist Church, organized by lay preacher, J. W. Cherry; approximately 110 graves; first known interment: Sarah T. ***Ivey*** (1861-1862); ***Boyd, Ballard, Dawkins, Eaves, Gilbert, Hutcherson, Ivey, Johnson, Knight, Nicholson, Pinson, Ramsey*** and ***Secrest*** are common to this active cemetery **(1) (8) (17)**
Spring Valley	13 - NW	T21N, R2W, Sec 7	Spring Valley Baptist Church; an active cemetery **(17)**
Sumter Community	190- NW	T21N, R3W, Sec 32	Sumter Community Memorial Gardens, established in 2000; ***Jones, Mayo*** and ***Wade*** are found here **(16)**
Sumter Memorial	98 - SW	T17N, R4W, Sec 13	Sumter Memorial Gardens; an active contemporary cemetery
Sumterville	32 - NW	T20N, R3W, Sec 13	former site of Sumterville Methodist Church; approximately 125 graves; first known interment: Mary Randolph ***George*** (1792-1832); last known interment: William Claude ***McCain*** (1879-1950); ***Bancroft, Brown, Davis, Dial, Godfrey, Hutchins, Jackson, McCain, McDaniel*** and ***Webb*** are common to this cemetery **(8) (9) (17)**

Cemetery	Locale	Location	Church Affiliation and Remarks
Swilley	2 - NE	T21N, R1W, Sec 16	the graves of Michael ***Fallon*** (1808-1859), John Walter ***Swilley*** (1819-1870) , Mary ***Swilley*** (1854-1855) and Alice Caledonia ***Swilley*** (1852-1853) **(8) (17)**
Tabernacle	103 - SW	T16N, R4W, Sec 1	see McElroy
Tate	174 - SW	T17N, R3W, Sec 23	Cornelia Ann ***Tate*** (1832-1904) and William ***Tate*** (1825-1862) are known to be found here **(8)**
Taylor	84 - SE	T18N, R1E, Sec 3	8 marked graves in a family cemetery; first known interment: W. P. ***Taylor*** (d. 1840 at 26 years); last known interment: Clarinda M. ***McMillan*** (1810-1860); ***McClelland*** is also found in this cemetery **(8) (18)**
Tidmore	175 - SE	T16N, R1W, Sec 20	the grave of Anna O. ***Tidmore*** (1853-1903) is known to be found here **(8)**
Travis	176 - NW	T19N, R3W, Sec 11	also known as Bells; first known interment: Enoch ***Travis*** (1797-1843); the markers of Edward and Richard ***Bell*** Jr. are the only intact markers found here **(8)**
Walker	74 - SE	T19N, R1E, Sec 30	
Wallis-Mellard	75 - NW	T19N, R3W Sec 23	the graves of Elisha Asbury ***Mellard*** (1843-1854), Elizabeth Jane ***Mellard*** (d. 1852 at 36 years) and Frances ***Wallis*** (d. 1849 at 4 years) are known to be found here **(8)**
Ward	124 - SW	T16N, R3W, Sec 14	see Cokes Chapel
Watkins-Taylor	177 - NW	T22N, R2W, Sec 4	5 graves; Mary Ann ***Watkins*** (d. 1840 at 16 years), Mrs. Sarah ***Watkins,*** Levin ***Watkins*** (d. 1865), Samuel ***Taylor*** (1802-1854) and Narcissa ***Taylor*** (1813-1881) **(8) (10)**
Watson	178 - NW	T21N, R4W, Sec 13	the graves of Martha Jane ***Ashford*** (1829-1850) and Mattie B. ***Watson*** (d. 1872 at 33 years) are known to be found here **(8)**
Watson	179 - NW	T21N, R4W, Sec 13	
Watts	5 - NW	T23N, R3W, Sec 31	
Weir	181 - NW	T23N, R3W, Sec 9	an iron fence around the cemetery with the plaque "Peter ***Weir*** – 1867"; no marked graves **(8)**
Winston	182 - NW	T21N, R3W, Sec 2	15 graves; first known interment: Anthony ***Winston*** (1782-1841); last known interment: Daniel Mitchell Winston (1910-1939); ***Gage*** and ***Golsby*** are among early interments; Governor John Anthony ***Winston*** (1812-1871), the first Alabama-born governor of the state, is interred in this cemetery **(8) (13) (17)**
Woods-Cameron	101 - SW	T17N, R3W, Sec 11	12 graves; first known interment: Elisha ***Woods*** (1833-1898); last known interment: Barbara Gayle ***Weed*** (1941-2000); ***Cameron*** and ***Holcroft*** are also found here **(17)**
York	97 - SW	T18N, R3W, Sec 32	York Municipal Cemetery; approximately 1,000 graves; first known interment: Charles D. ***Hightower*** (1832-1873); ***Allison, Anderson, Altman, Bennett, Bordeaux, Bush, Cobb, Curls, Edmonds, Gilder, Hall, Hill, Lancaster, McAlpin, McConnell, McCorkle, Mellown, Rumley*** and ***Wood*** are among early interments **(8) (9)**
Zion	121 - SW	T16N, R4W, Sec 34	also known as Rosser Cemetery; Zion Baptist Church; approximately 100 graves; first known interment: Phoebe Gilbert ***Rainer*** (1765-1837); ***Brunson, Callaway, Culpepper, Davidson, Davis, Ellis, Jones, Pope, Rainer, Ryan, Watts*** and ***Woodall*** are common to this rarely used cemetery **(8) (17) (20)**
Zion Hill	77 - SE	T18N, R1W, Sec 15	Zion Hill Methodist Church; first known interment: Frances ***Scales*** (1835-1896); ***Horn*** and ***Spincer*** are among early interments in this active cemetery **(8)**
Zion Valley	8 - NW	T23N, R3W, Sec 25	Zion Valley Baptist Church; a black cemetery of approximately 75 graves dating from the 1950's; ***Anderson, Blocker, Cameron, Jones, Moss, Speight, Stanton*** and ***Williams*** are common to this active cemetery **(16)**

Cemeteries of Unknown Name

Cemetery	Locale	Location	Church Affiliation and Remarks
Unknown	18 - NE	T21N, R2W, Sec 14	
Unknown	47 - NE	T19N, R1W, Sec 6	
Unknown	80 - NE	T19N, R1E, Sec 24	
Unknown	82 - SE	T19N, R1E, Sec 33	
Unknown	86 - SE	T18N, R1E, Sec 2	
Unknown	115 - SE	T17N, R1W, Sec 17	
Unknown	131 - SE	T16N, R2W, Sec 11	
Unknown	135 - SE	T16N, R1W, Sec 13	
Unknown	185 - NW	T22N, R2W, Sec 33	
Unknown	192 - SE	T18N, R2E, Sec 19	
Unknown	194 - SE	T18N, R1E, Sec 30	
Unknown	199 - NW	T20N, R3W, Sec 8	a black cemetery of 15 graves; thought to be used in the 1990's **(18)**
Unknown	200 - NW	T20N, R3W, Sec 8	no marked graves **(18)**

Cemeteries of Uncertain Location

Cemetery	Locale	Location	Church Affiliation and Remarks
Ballard	not plotted	.3 miles S. of Co. Rd. 32,	the grave of Hannah ***Ballard*** (d. 1837); the grave has been destroyed **(8)**
Blann	not plotted	Jarmon Rd. off Co. Rd. 5	14 graves; first known interment: Eunice ***Blann*** (d. 1854) or Georgia ***Blann*** (d. 1854); last known interment: Lelia Asenath ***Dorough*** (1882-1977); ***Culpepper, Martin*** and ***Mathews*** are also found here **(8) (11)**
Brashiers-Wall	not plotted	1 mi. W. of old U.S. 80 and 1 mi. N. of Rooster Bridge	a destroyed cemetery with the known interments of H. Tobitha ***Brashiers*** (d. 1836 at 18 years) and Eliza Ann ***Wall*** (d. 1836 at 2 years) **(8)**
Brunson	not plotted	unknown	an active cemetery **(17)**
Chiles	140 - SW	T18N, R2W, Sec 17	approximately 50 graves; first known interment: Carr ***Chiles*** (1809-1841); last known interment: William Edward ***Chiles*** (1887-1892); ***Brasfield*** and ***McKenzie*** are also found here **(7)**
Denton	not plotted	3. 5 miles east of Geiger	the grave of E. J. ***Parker*** (1814-1888) is known to be found here **(8)**
Dillard	not plotted	S. bank of Bodka Creek, 2 miles north of Co. Rd. 24	the graves of Eliza ***Dillard*** (1829-1851), John J. ***Dillard*** (1797-1850) and Watson W. ***Dillard*** (1843-1856); the cemetery has been destroyed **(8)**
Eastern Field	not plotted	Bellamy	5 interments dating from 1975 are known to be found here **(17)**
Graham-Peteet	not plotted	behind Chestnut Grove Church, off AL 17 S. of York	Harriet ***Graham*** (1821-1886), Sarah ***Graham*** (d. 1891 at 44 years); Dempsy ***Graham*** (1872-1900), Joseph ***Graham***, Jr. ((1836-1885), Mary ***Peteet*** (1881-1891) and Anderson ***Peteet*** (1815-1893) are found here **(8)(17)**
Greenlees	not plotted	north side of Co. Rd. 12, 4.5 miles west of AL 17	the graves of John ***Greenlees*** (d. 1855) and Joseph ***Greenlees*** (d. about 1880); this cemetery is destroyed **(8)**
Hill	not plotted	Coatopa	an active family cemetery **(17)**
Hutchenson	not plotted	unknown	
Inge	not plotted	T21N, R3W, Sec 24	the grave of John ***Inge*** (1842-1935) **(8)**

Cemeteries of Uncertain Location (Continued)

Cemetery	Locale	Location	Church Affiliation and Remarks
Jenkins	not plotted	north side of U.S. 11, 4.75 miles north of York	the grave of Jennett L. ***Jenkins*** (1852-1853) **(8)**
Jones	not plotted	Old Jones Plantation 2 miles north of Emelle	the graves of Addison Ward ***Jones*** (1831-1857), Benjamin A. ***Jones*** (1791-1859), Benjamin A. ***Jones***, Jr. (1838-1852) and Mariah J. ***Jones*** (1798-1858) **(17)**
Larkin	not plotted	unknown	an active cemetery **(17)**
Old Zill Hill	not plotted	unknown	first known internment: Lucille B. ***Garrett*** (1915-1962): last known interment: Tom ***Hines*** (1916-1980) **(17)**
Pearce	not plotted	behind the Pearce home near Whitfield	first known interment: Goodman ***Flowers*** (1836-1891); ***Lee, Maggard*** and ***Pearce*** are found here **(8)**
Richardson	not plotted	Gainesville	8 graves; first known interment: William Bryant ***Richardson*** (1782-1836); last known interment: Furney Webster ***Richardson*** (1816-1859) **(17)**
Saint Thomas	not plotted	unknown	Saint Thomas AME Church; an active cemetery **(17)**
Sherard	not plotted	unknown	the ***Sherard*** family cemetery; three known graves here **(17)**
Smith Chapel	not plotted	unknown	an active cemetery **(17)**
Spratt	not plotted	near Shiloh Church off AL 28	the graves of three children of R. D. and Lillis ***Spratt***; 2 death dates read 1845 **(8)**
Tisdale	not plotted	Rumley Road, York	the cemetery is destroyed; ***Boatman, Dodd, Drew, Robinett*** and ***Tisdale*** are said to be buried here **(8)**
Watson	not plotted	near Bucks Chapel Church, Belmont	the grave of John ***Watson*** (1776-1841) and 5 unmarked crypts **(8)**
Wideman	not plotted	east side of Wideman Road, off Co. Rd. 42, E. of Darby	approximately 30 graves; first known interment: Susan Elizabeth Luker (b. & d, 1870); ***Luker, Steinwinder*** and ***Wideman*** are common to this active cemetery**(8) (14) (17)**
York Station	not plotted	on College St between 3rd and 4th Avenues in York	active in the 1880's, cemetery has been destroyed; first known interment: James Monroe ***Peteet*** (d. 1878) **(8)**
Zion Hill	not plotted	Cuba	Zion Hill Baptist Church; an active cemetery **(17)**

Sources

1. Foscue, Virginia O. *The Place Names of Sumter County, Alabama.* Publications of the American Dialect Society, no. 65. University, Alabama: University of Alabama Press, 1978.
2. Wiese, O'Levia Neil Wilson. (ed.,) *Cemetery Records of Greene County Alabama and Related Areas, The Journal of Mrs. Mary Marshall.* Bowie, Maryland: Heritage Books, 1994.
3. Mozingo, Sarah. *Choctaw County Cemeteries.* 11 January 1999. <http://www.ucinet.com/~sandral/cemeteries4.html>.
4. *Alabama Cemeteries*, compiled by Russell E. Bell, Charlene Bell and Mary I. Ayers. typewritten manuscripts, 1969?
5. AlGenWeb Archives. *Sumter County, Alabama.* 5 May 1999. <ftp://ftp.rootsweb.com/pub/usgenweb/al/sumter/cemetery/>.
6. Personal records of Roland M. Harper, 1921-1947, not published
7. Personal correspondence with Darby Chiles of Upland, California.
8. *Sumter County, Alabama Index of Wills and Estate Administration.* compiled by Jud K. Arrington, Nelle M. Jenkins, Elizabeth Stegall and Joseph F. Stegall. Bowie, Maryland: Heritage Books Inc., 1997.
9. Arrington, Jud K., *Public Cemeteries of Sumter County, Alabama 1834-1972.* Livingston, Alabama: Livingston Press at The University of West Alabama, 1998.
10. Field reconnaissance by W. Craig Remington, 22 June, 1999.
11. Mozingo, Sarah. *Choctaw County Cemeteries.* 19 July 1999. <http://www.ucinet.com/~sandral/cemeteries6.html>.
12. Thomas, Betty Wood. *The Alabama Genealogical Register*, Vol. 3, No. 2. Columbus, Mississippi: Blewett Co., June, 1961.
13. Personal correspondence with Ann H. Gay of Butler, Alabama.
14. Alabama Cemetery Preservation Alliance. 8 July 2006. <http://www.alabama-cemetery-preservation.com>.
15. *Black Bluff Church Cemetery*. 4 April 2007. <http://africanamericancemeteries.com/al/al-blackbluff.html>.
16. Field reconnaissance by W. Craig Remington, 5 May 2007.
17. *Sumter County Cemeteries*. 9 May 2016. <http://www.findagrave.com>.
18. Personal correspondence with Lucy Gallman of Livingston, Alabama.
19. Personal correspondence with David Rencher of Salt Lake City, Utah.
20. *Alabama Cemetery Records, Vol. 1*. L.D.S. Survey of 1946. 20 February 2013. <https://www.familysearch.org/learn/wiki/en/Sumter_County,_Alabama#Cemeteries>.

Numerical List of Cemeteries

1. Mount Tabor
2. Swilley
3. Galilee
4. Salem
5. Watts
6. Mount Pleasant
7. Hargrove
8. Zion Valley
9. Jamestown
10. Saint John
11. Jerusalem
12. Souls Chapel
13. Spring Valley
14. Odd Fellows
15. Saint Albans
16. Old Gainesville
17. New Bethel
18. Unknown
19. O'Neal
20. Richardson
21. Old Liberty
21. Boney
22. Bethel
23. Hutchins
24. Mount Zion
25. Central
26. Saint Peters
27. Foy
28. Bell
28. Bryant
29. Old Side
30. Danner
31. Mount Pilgrim
32. Sumterville
33. Brown
34. Brown
35. McCain
36. Shiloh
37. Parker
38. Jones Creek
39. McInnis
40. Harris
41. Bethel
41. Henagan
42. Eskridge - Pettigrew
43. Lewis
44. Miller Hill
45. May
46. Estes
46. Lee
47. Unknown
48. Hawkins
49. Oak Grove
50. Oxford
51. Gibbs
52. Old Mount Olive
53. Payne
53. Elliott
54. Boyd
55. Danner
56. Millville
57. Old Mount Herman
57. Smith Chapel
58. Mount Herman
59. Elmwood
60. Johnson
61. Potts
62. Livingston
63. Garber
64. Myrtlewood
65. Houston
66. Belmont
67. Shady Grove
68. Pine Grove
69. Mays
70. New Prospect
71. Mount Nebo
72. Nebo
73. Phares
74. Walker
75. Wallis-Mellard
76. Brewersville
76. Christian Valley
77. Zion Hill
78. Dugg Hill

Numerical List of Cemeteries (Continued)

79. Arrington
80. Unknown
81. Pine Top
82. Unknown
83. Bucks Chapel
84. Taylor
85. Old Belmont
86. Unknown
87. Mount Carmel
88. Saint Michaels
89. May
89. Oak Grove
90. Palestine
91. Haupt
91. Houpt
92. Palestine
93. Davidson
94. Harris
94. Morning Star
95. Clay Memorial
96. Home Mission
97. York
98. Sumter Memorial
99. Mount Pleasant
100. Rocks Chapel
101. Woods-Cameron
102. Cagus
103. Tabernacle
103. McElroy
104. Mount Gilead
105. Siloam
106. Hicks
107. Fourth Creek
108. Mount Zion
109. Curls Chapel
109. Chestnut Grove
110. Lillies Chapel
111. Friendship
112. Elizabeth
113. Marys Chapel
114. Mount Tabor
115. Unknown
116. Bethel
117. Liberty
118. Reeds Chapel
119. Mount Zion
120. Shamburger
120. Dulls
121. Zion
121. Rosser
122. Pine Grove
123. Beulah
124. Cokes Chapel
124. Ward
125. Shearon
125. Old Camp Ground
126. Gaston
127. Gaston Valley
128. Campbell-Derby
129. Shorts
130. Saint John
131. Unknown
132. Croom
133. Ebernezer
134. Black Bluff
135. Unknown
136. Montevallo
137. Panola
137. Shady Grove
138. Dawsey
138. Jones Memorial
139. Davis
140. Chiles
141. Brown
142. Browning
143. Burton
144. Coats
145. Coody
146. Curl
147. Evans
148. Geiger
149. Giles
150. Hatch
151. Hibbler
152. Moss
153. Horn
154. Jarman
155. Jemison
156. Jones
157. King
158. Knox
159. Lacy
160. Lee
161. Little
162. McGrew-Hart
163. Mims
164. Mount Moriah
165. Old Providence
166. Parker
167. Peavy
168. Rea
169. Rhyne
170. Rocky Mount
171. Rogers
172. Seale
173. Shackelford
174. Tate
175. Tidemore
176. Travis
176. Bells
177. Watkins-Taylor
178. Watson
179. Watson
180. Watts
181. Weir
182. Winston
183. Charcone
184. Emelle
185. Unknown
186. Dixon
187. Lamkin
188. Fuller
189. Burton
190. Sumter
191. New Mt. Calvary
192. Unknown
193. Rancher
194. Unknown
195. Belmont
196. Campbell
197. Saint Mark
198. Pettigrew
199. Unknown
200. Unknown
201. Gibbs-Williams

TALLADEGA COUNTY

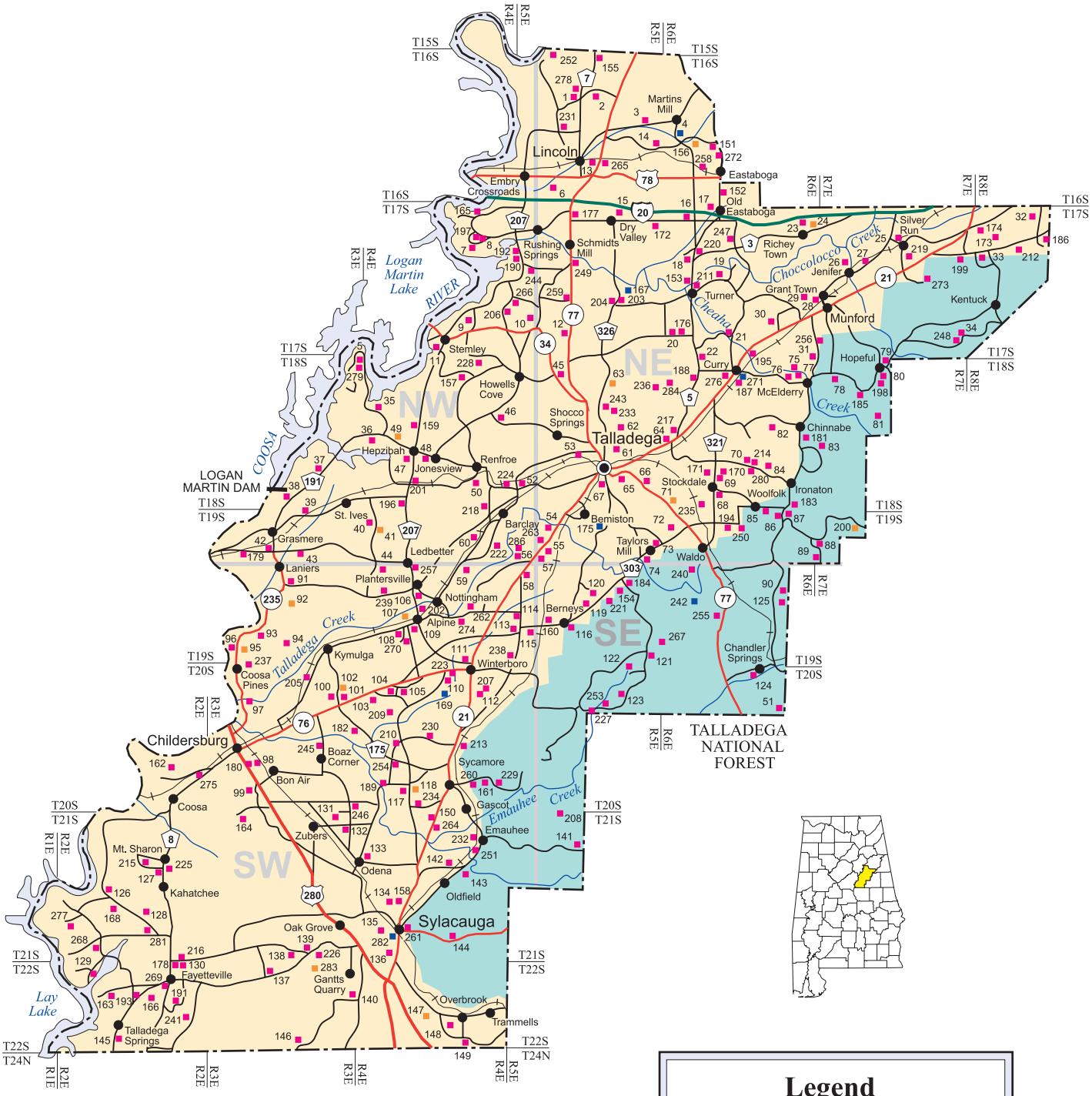

Legend

32 Cemetery of known name and location

24 Cemetery of unknown name

175 Cemetery of uncertain location

County seat

City, town or village

Produced by the Dept. of Geography
College of Arts and Sciences
The University of Alabama

Cemetery	Locale	Location	Church Affiliation and Remarks
Acker's Chapel	278 - NE	T16S, R5E, Sec 9	Acker's Chapel Congregation Methodist Church; approximately 2 marked graves; ***Heath*** and ***Hanvey*** can be found here **(11)**
Adair	213 - SW	T20S, R4E, Sec 22	the graves of E. V. ***Adair*** (1875-1876), James ***Adair*** (1806-1845) and J. G. ***McCarty*** **(2)**
Africa	113 - SW	T19S, R5E, Sec 30	Africa Missionary Baptist Church; approximately 250 graves; first known interment: Betty ***Twyman*** (1883-1956); ***Booker, Chapman, Chatmon, Cook, Duncan, Estell, Estelle, Graham, Hardy, Hawkins, Hunley, Jenkins, Lawler, Pope, Smoot, Twymon*** and ***White*** are common to this active cemetery **(2) (11) (12)**
Allen	131 - SW	T21S, R3E, Sec 1	also known as Pleasant Hill Baptist Church Cemetery; a black cemetery of approximately 15 graves; first known interment: Catherine ***Allen*** (1853-1918); ***Bailey, Bell, Funderburg, Hale, Phillips*** and ***Ricks*** are common to this cemetery still in use **(2) (12)**
Allen Elston	19 - NE	T17S, R6E, Sec 16	see Elston
Allen-Sims	50 - NW	T18S, R4E, Sec 26	also known as Winkle-Sims cemetery; approximately 20 graves; first known interment: Corrie May ***Beauford*** (1874-1887); last known interment: Ruth Lee ***Sims*** (1893-1966); ***Allen, Burton, Cheatham, Holland, McCain, Smith*** and ***Winkle*** are common to this cemetery **(2) (11)**
Alpine	108 - SW	T19S, R4E, Sec 28	Alpine Baptist Church, founded 1832; approximately 400 graves; first known interment: Sarah A. F. ***Jay*** (1860-1889); ***Allen, Bell, Brownlow, Caldwell, Cason, Chandler, Christie, Collins, Cook, Duncan, Freeman, Gooden, Killough, Neville, Peoples*** and ***Thompson*** are common to this cemetery still in use **(2) (9) (12)**
Anna Thomas	26 - NE	T17S, R7E, Sec 17	also called Jennifer Cemetery; Anna Thomas Memorial Baptist or Jennifer Church
Antioch	33 - NE	T17S, R8E, Sec 7	Antioch Baptist Church; at least 200 graves; first known interment: Mollie Lou ***Bittle*** (1881-1947); ***Adams, Brown, Butterworth, Chandler, Cole, Coley, Conner, Creed, Dabbs, Dempsey, Doster, Fant, Horn, Hughes, Nowland, Thomas, Waldrop*** and ***Wilkerson*** are common to this cemetery still in use **(2) (12)**
Antioch	128 - SW	T21S, R2E, Sec 27	Antioch Primitive Baptist Church; approximately 20 graves; first known interment: Bennett ***Edwards*** (1809-1864); ***Allen, Edwards, Green*** and ***Talton*** are common to this cemetery still in use **(2)**
Antioch	159 - NW	T18S, R4E, Sec 20	Antioch Baptist Church; a black cemetery of approximately 115 graves; first known interment: Alice ***Fluker*** (1860-1899); interments appear to end in 1984; ***Abercrombie, Brown, Cass, Cross, Curry, Fluker, Garrett***, ***Gooden, Groce, Ledford, McClurkin*** and ***Phillips*** and ***Strown*** are common to this cemetery **(2) (12)**
Armbrester	59 - SW	T19S, R4E, Sec 14	also known as Millender Cemetery; approximately 40 graves; first known interment: Michael ***Ambrester*** (1794-1842); ***Cross, Eubanks, Holt, Sawyer*** and ***Silvernail*** are also common to this cemetery still in use **(2) (12)**
Autrey-Jenkins	160 - SE	T19S, R5E, Sec 29	approximately 20 graves; first known interment: Thomas A. ***Jenkins*** (1820-1837); ***Autrey, Baker, Chastain*** and ***Lawler*** are also common to this cemetery still in use **(2) (11) (12)**
Bald Hill	161 - SE	T20S, R4E, Sec 25	a black cemetery with 2 marked graves; F. ***Brown*** and an infant (b. & d. 1860) **(2)**
Barclay	52 - NW	T18S, R5E, Sec 31	see Moxley
Barnett-Cosper	162 - SW	T20S, R2E, Sec 26	approximately 35 graves; first known interment: James ***Drennen*** (1776-1840); last known interment: Mattie ***Rhoden*** (1898-1940); ***Balfour, Ballard, Barnett*** and ***Rawdon*** are common to this cemetery **(2) (11) (12)**
Baskin-Kirkland	163 - SW	T22S, R2E, Sec 9	approximately 25 graves; first known interment: Salina ***Baskin*** (1812-1838); last known interment: Amos Abner ***Usery*** (1867-1938); ***Boaz, Crawford, Ham, Kirkland*** and ***McRae*** are also found here **(2) (12)**
Beaird	164 - SW	T21S, R3E, Sec 5	the graves of Eliza ***Beaird*** (1803-1852), A. L. ***Brock*** and C. B. ***Brock*** **(2)**
Beavers	165 - NW	T17S, R4E, Sec 2	the graves of Major ***Beavers*** (1781-1857) and Levina ***Beavers*** (1788-1864) **(2)**
Bedford	88 - NE	T19S, R7E, Sec 7	the graves of Mabel and Margret ***Gaither*** (b. & d. unknown), R. F. ***Wade*** (1812-1888), Sara ***Mitchell*** (d.1886), Blackburn ***Millsapps*** (1815-1890) and Jeremiah M. ***Millsaps*** (1848-1865) **(2) (12)**
Bennett	166 - SW	T22S, R2E, Sec 10	the grave of Mary Caroline Welch ***Bennett*** (1837-1887) **(2)**
Bethel	40 - NW	T19S, R4E, Sec 6	Bethel Baptist Church; approximately 100 graves; first known interment: Henry Ollis ***Brown*** (1924-1947) or Philip ***Johnson*** (1872-1947); ***Cole, Jones, Lawson*** and ***Pointer*** are common to this active cemetery **(2)**
Bethel	45 - NE	T18S, R5E, Sec 5	Bethel United Methodist Church; approximately 430 graves; first known interment: Samuel Adolphus ***Huston*** (1844-1854); ***Allen, Amerine, Bates, Burk, Carpenter, Cunningham, Goray, Howell, Huston, Hutto, McKinney, Miller, Ragan, Randall*** and ***Williams*** are common to this cemetery still in use **(2) (10) (11) (12)**
Bethel	45 - NE	T18S, R5E, Sec 5	also known as Cunningham Cemetery; a black cemetery adjoining Bethel Methodist Church cemetery of approximately 40 graves; first known interment: Cunningham ***Huston*** (1890-1916); ***Beck*** and ***Cunningham*** are also common to this cemetery still in use **(2)**
Bethlehem	31 - NE	T17S, R6E, Sec 36	Bethlehem Methodist Church; approximately 350 graves; first known interment: Mary P. ***Jones*** (1791-1855); ***Camp, Daniel, Grogan, Hall, Hayes, Haynes, Hicks, Hubbard, Irvin, Lackey, Parnell, Robinson, Sanders, Smith, Stewart, Trammell, Wade, Waters*** and ***Whitten*** are common to this cemetery still in use **(2) (12)**
Beulah	168 - SW	T21S, R2E, Sec 21	also known as Pine Grove Cemetery; a black cemetery of approx. 20 graves; first known interment: John ***Thompson*** (1850-1908); ***Hall, Hamilton, Rodgers*** and ***Wilson*** are also common to this active cemetery **(2)**
Bledsoe-Taylor	264 - SW	T21S, R4E Sec 4	see Taylor-Cook
Blue Eye	6 - NE	T16S, R5E, Sec 32	Blue Eye Baptist Church, organized 1834; approximately 770 graves; first known interment: H. C. ***Dobbins*** (1852-1864); ***Avery, Bell, Davidson, Franklin, Harris, Jackson, Knox, Law, Madden, Milam, Moon, Pettis, Phillips, Sheppard, Thomas, Vincent*** and ***Watson*** are common to this cemetery still in use **(2) (9) (12)**
Bluff Springs	140 - SW	T22S, R3E, Sec 12	Bluff Springs Church; approximately 70 graves; the cemetery was established in 1945; ***Cooper, Cox, Forbus, Foster, Joiner, Posey, Pressley, Sims, Stevens*** and ***Thomas*** are found in this active cemetery **(2) (12)**
Boswell	170 - NE	T18S, R6E, Sec 28	4 graves; Lewis ***Boswell*** (1862-1913), Jessie ***Curry*** (1889-1920), Lige ***Borden*** (1906-1948) and Lula M. ***Borden*** (1915-1976) **(2)**
Boswell	171 - NE	T18S, R6E, Sec 29	a single stone marked Mary with a date of 1852 **(2)**
Boswell-Cunningham	172 - NE	T17S, R5E, Sec 2	approximately 10 graves; first known interment: Nancy Agnes ***Liddell*** (1842-1843); last known interment: Lewis Archer ***Boswell*** (1834-1909); ***Cunningham, Elston, McLure*** and ***Winbourn*** are also found here **(2)**
Brock-Cochran	173 - NE	T17S, R8E, Sec 8	the graves of Hannah P. ***Brock*** (1854-1856) and Catherine Inzer ***Cochran*** (no dates) **(2)**
Brock-Hinds	174 - NE	T17S, R8E, Sec 6	the graves of C. A. Young ***Brock*** (1831-1840) and Margaret B. ***Hinds*** (1826-1846) **(2)**
Brown	62 - NE	T18S, R5E, Sec 11	15 members of the ***Brown*** family; first known interment: Theresa Sudduth ***Brown*** (d. 1882); last known interment: Alvin L. ***Brown*** (1923-1978); ***Blackburn, Hailey*** and ***Webster*** can also be found here **(2) (12)**
Burgess	125 - SE	T19S, R6E, Sec 23	the graves of Maggie ***Mattison*** (1885-1915) and R. P. ***Roberts*** (1852-1924) **(2)**
Carter-Jackson	176 - NE	T17S, R6E, Sec 30	9 graves; first known interment: Virginia A. M. ***Carter*** (1839-1855); last known interment: Charles ***Carter*** (1803-1895); ***Dews, Jackson*** and ***Turner*** are also found here **(2)**
Cave Springs	177 - NE	T17S, R5E, Sec 4	Cave Springs Baptist Church; a black cemetery with interments dating from 1974 to the present; ***Hall, Howell, Little*** and ***Madden*** are common surnames found here **(2) (12)**
Cedar Creek	178 - SW	T22S, R2E, Sec 2	Cedar Creek Campground; 8 graves; first known interment: Martha F. ***McPherson*** (d. 1836); last known interment: Elizabeth ***Vessels*** (1834-1854); ***Brasher*** and ***Fulton*** are also found here **(2)**
Cemetery Mountain	86 - NE	T19S, R6E, Sec 2	approximately 60 graves; first known interment: infant ***Willbern*** (b. & d. 1831); ***Batlen, Burdette, Gurley, Hurst, Lackey, Perry*** and ***Shadix*** are common to this active cemetery **(2) (12)**
Cemetery Mountain	87 - NE	T19S, R6E, Sec 2	same as above, (86), the cemetery is on both sides of the road
Chandler Springs	124 - SE	T20S, R6E, Sec 3	Chandler Springs Church; approximately 110 graves; first known interment: Mary E. ***Chandler*** (1839-1855); ***Allen, Chandler, Cooper, Crabtree, Gardner, Germany, Grogan, Kant, Liveoak, Miller, Mitchell, Poe, Roberts, Sewell, Strickland, Tate*** and ***Williams*** are also common to this cemetery still in use **(2) (12)**
Chapman	116 - SE	T19S, R5E, Sec 28	a black cemetery of approximately 30 graves; first known interment: Rev. Jordan ***Chapman*** (1840-1909); last known interment: William ***Thornton*** (1906-1970); ***Hudson*** is also found here **(2) (12)**
Chappell-Cruise	179 - NW	T19S, R3E, Sec 8	the graves of Elizabeth P. ***Chappell*** (d. 1874 at 33 years), Mary ***Cruise*** (1852-1892), Jeremiah ***Chappell*** (d. 1898 at 75 years) and Martin C. ***Cruise*** (1840-1934) **(2)**

Cemetery	Locale	Location	Church Affiliation and Remarks
Childersburg	180 - SW	T20S, R3E, Sec 29	approximately 1,650 graves; first known interment: Joseph ***Keith*** (1810-1861); ***Bryant, Burton, Chancellor, Coleman, Cooper, Cosper, Crawford, Edwards, Fields, Finn, Giddens, Harris, Heath, Higginbotham, Hill, Huston, Jones, Keith, Landers, Lee, Lightsey, Limbaugh, Matson, Moody, Rayfield, Reeves, Russell, Sims, Stone, Smith, Tyler, Wallis, Wilson*** and ***Wood*** are common to this active cemetery **(2) (12)**
Chinnabee	181 - NE	T18S, R6E, Sec 13	approximately 15 graves; first known interment: Nancy A. ***Jones*** (1875-1876); last known interment: J. A. ***Patterson*** (1850-1921); ***Bedford, Costner, Hampton, Martin, Prince, Rowe*** and ***Shones*** are also found here **(2)**
Chinneby Grave	77 - NE	T18S, R6E, Sec 1	the grave of Selocta ***Chinneby*** (d. 1835) **(2)**
Coleman	182 - SW	T20S, R3E, Sec 24	7 graves; first known interment: Mary ***Peebles*** (d. 1838 at 4 years); last known interment: Bolden ***Keith*** (1878-1944); ***Browning*** and ***Coleman*** are also found here **(2) (12)**
Comers	134 - SW	T21S, R4E, Sec 20	approximately 350 graves; first known interment: Constantine H. ***Harris*** (1858-1881); ***Armstrong, Bailey, Barnes, Brooks, Cast, East, Epperson, Fuller, Greenwell, Horton, Howell, Jones, Langley, Ragsdale, Rayfield, Skelton, Smith, Todd, Walker*** and ***Williams*** are common to this cemetery still in use **(2) (12)**
Compton	183 - NE	T18S, R6E, Sec 35	the grave of John V. ***Compton*** (1811-1866) **(2)**
Cook	184 - SE	T19S, R5E, Sec 14	the grave of Rachul ***Cook*** (1762-1852) **(2)**
Cook Place	264 - SW	T21S, R4E, Sec 4	see Taylor-Cook
Cooper	185 - NE	T18S, R7E, Sec 9	located at the Garden of Prayer Chapel; the graves of Uriah M. ***Cooper*** (1895-1970) and Lola B. ***Cooper*** (1900-1979) **(2)**
Corinth	150 - SW	T21S, R4E, Sec 3	Corinth Baptist Church; approximately 100 graves; first known interment: Luvinia ***Hamilton*** (d. 1912 at 54 years); ***Cook, Player, Whitman*** and ***Wilson*** are common to this cemetery still in use **(2) (12)**
County Line	146 - SW	T22S, R3E, Sec 22	County Line Baptist Church; approximately 100 graves; first known interment: D. A. L. ***Thompson*** (1884-1885); ***Blackman, Blankenship, Davenport, Littlejohn, Martin, McCurley, Morris, Ricks, Robinson*** and ***Smith*** are common to this cemetery still in use **(2) (12)**
Cragdale	74 - SE	T19S, R5E, Sec 12	Cragdale Baptist Church; the grave of Marion F. ***Ray*** (b. & d. 1959) **(2)**
Cunningham	45 - NE	T18S, R5E, Sec 5	see Bethel
Cunningham-Pyles	186 - NE	T17S, R8E, Sec 9	approximately 15 graves; first known interment: William R. ***Pyles*** (1821-1826); last known interment: Lilly ***Smart*** (1862-1864) **(2) (6)**
Curry	187 - NE	T18S, R6E, Sec 4	William Curry Family Cemetery; 9 graves; first known interment: Revolutionary War veteran David ***Murray*** (1760-1840); used in 2014 for the first time since 1960 **(2) (12)**
Davis	103 - SW	T20S, R4E, Sec 7	Wesley-Davis Memorial Garden; a black cemetery of approximately 40 graves; first known interment: Ben ***Wesley*** (d. 1910); ***Davis, Faulks, Jackson*** and ***Nivens*** are also common to this cemetery still in use **(2) (12)**
Davis-Martin	188 - NE	T18S, R6E, Sec 5	the graves of Roy ***Davis*** (1900-1936) and Rebecca Lynne ***Martin*** (1960-1978) **(2)**
Draper Memorial	157 - NW	T18S, R4E, Sec 3	
Dry Valley	15 - NE	T17S, R5E, Sec 2	Dry Valley Baptist Church; approximately 360 graves; first known interment: J. S. ***Hall*** (1868-1891); ***Allred, Bean, Brown, Calhoun, Champion, Chappell, Gidley, Green, Haynes, Hollingsworth, Holmes, Johnson, Knox, McBurnett, Merkl Morrow, Smith*** and ***Thrower*** are common to this cemetery still in use **(2) (12)**
Eastaboga	17 - NE	T17S, R6E, Sec 5	Eastaboga Baptist Church, organized in 1835 as Salem Baptist Church; approximately 700 graves; first known interment: Caroline ***Dill*** (1847-1850); ***Allen, Ansley, Bell, Brown, Burns, Camp, Canada, Carden, Dockery, Dulaney, Ezell, Fain, Franklin, Freeman, Gauldin, Grammer, Harris, Haynes, Hutto, Pilkington, Ray, Smith, Turner, Waldrop, Wallace, White*** and ***Williams*** are common to this active cemetery **(2) (9) (12)**
Edwards-Tatum	189 - SW	T20S, R4E, Sec 29	5 graves; Howell ***Tatum*** (1765-1853), Emily ***Tatum*** (b. & d. 1837), Eliza ***Tatum*** (1838-1839), T. B. ***Edwards*** (1841-1842) and Celestia ***Edwards*** (b. & d. 1844) **(2)**
Elston	19 - NE	T17S, R6E, Sec 16	Allen Elston Family Cemetery; 16 graves; first known interment: Francis M. ***Elston*** (b. & d. 1834); last known interment: Allen ***Elston*** (1782-1868); ***Reeves, Remson*** and ***Taylor*** are also found here **(2) (12)**
Embry	244 - NW	T17S, R5E, Sec 18	Embry Memorial Gardens; also known as Rushing Springs Cemetery; a black cemetery of at least 100 graves; first known interment: John ***Averett*** (1866-1903); ***Groce, Madden, Ragland*** and ***Turner*** are common to this cemetery still in use **(3)**
Estes-Pitts	51 - SE	T20S, R6E, Sec 11	11 graves; first known interment: Reuben Colwell ***Estes*** (1804-1879); ***Hayden, Pitts*** and ***Russell*** are also found in this active cemetery **(12)**
Eureka	190 - NW	T17S, R4E, Sec 13	a black cemetery of approximately 10 graves; first known interment: Iva L. ***Carodine*** (1932-1965); this cemetery still in use **(2)**
Eureka	8 - NW	T17S, R4E, Sec 11	Eureka United Methodist Church; approximately 12 graves; first known interment: Ted ***Stone*** (1929-1997); ***Bass, Hopkins, Nixon, Payne, Schrimsher, Smith, Taylor, Wood*** and ***Wyatt*** are also found here **(12)**
Evening Star	120 - SE	T19S, R5E, Sec 21	Evening Star Baptist Church; the grave of Rev. W. E. ***Jackson*** (1986-1981) **(2)**
Evergreen	158 - SW	T21S, R4E, Sec 20	approximately 8,000 graves dating from 1901 to the present **(12)**
Fayetteville	130 - SW	T21S, R2E, Sec 35	Fayetteville Memorial Cemetery; approximately 1,100 graves dating from 1858; ***Brewer, Burks, Butler, Campbell, Davis, Edmondson, Edwards, Epperson, Gaston, Green, Heaslet, Hosey, Hutchinson, Jones, Leach, Limbaugh, Looney, Lowery, Martin, Merrell, Morris, Parks, Peters, Roberson***, ***Russell, Snapp, Solley, Talton, Vardaman, Watters, Wood*** and ***Zeigler*** are common to this active cemetery **(2) (12)**
Fort Williams	191 - SW	T22S, R2E, Sec 2	Fort Williams Baptist Church; approximately 150 graves; first known interment: Isaac ***Bird***, Sr. (d. 1839 at 49 years); ***Averiett, Blount, Butler, Collier, Elrod, Goodwin, Graham, Heaslet, Kirkland, Pope, Rayfeild, Russell, Vardaman, Wallis, Watters*** and ***Wood*** are common to this cemetery still in use **(2) (12)**
Fort Williams	129 - SW	T22S, R2E, Sec 5	Fort Williams Military Cemetery; approximately 170 graves, all but 1 with interments in 1814; the graves of Tennessee Volunteers who fought with Jackson at the Battle of Horseshoe Bend **(2)**
Fort Williams	285 - SW	T21S, R4E, Sec 29	established in 1838; approximately 150 marked and many unmarked graves; first known interment: James ***Berry*** (1777-1814); ***Bullington, Butts, Cannon, Crumpler, Douglass, French, Hammett, Hubbard, Lanning, Nix, Oden, Rayfield*** and ***Wilkes*** are common to this cemetery last used in 1994 **(12)**
Foust	192 - NE	T17S, R4E, Sec 13	the grave of Dr. S. J. ***Foust*** (1847-1887) **(2)**
Freeze-Cass	48 - NW	T18S, R4E, Sec 28	11 graves; first known interment: Roena Cass ***Hodge*** (1858-1888); last known interment: A. M. ***Thompson*** (1878-1933); ***Freeze*** is also common to this cemetery **(2) (12)**
Friendship No. 1	193 - SW	T22S, R2E, Sec 9	Friendship Baptist Church; a black cemetery; cemetery at the church yard; approximately 25 graves; first known interment: Henry ***Corn*** (1830-1893); last known interment: Carrie J. ***Wood*** (1870-1959); ***Stone*** and ***Thomas*** are also found here **(2)**
Friendship No. 2	193 - SW	T22S, R2E, Sec 9	Friendship Baptist Church; a black cemetery on a hill next to the church; the present burial ground of the church; approximately 75 graves; first known interment: S. E. ***Kirkland*** (1859-1929); common surnames include ***Leaster, Oden*** and ***Wilson*** **(2)**
Friendship	68 - NE	T18S, R6E, Sec 33	see Stockdale
Gaither	194 - NE	T19S, R6E, Sec 4	the grave of A. L. ***Gaither*** (1877-1928) **(2)**
Germany	122 - SE	T20S, R5E, Sec 2	approximately 20 graves; first known interment: Charlie Sterling ***Germany*** (1901-1907); ***Blankenship, Brown, Connell, Hubbard*** and ***Smelley*** are also found in this active cemetery **(2) (12)**
Green Hill	99 - SW	T20S, R3E, Sec 32	Green Hill Memorial Gardens; approximately 1,500 graves dating from 1946; ***Bailey, Baker, Barnett, Bassett, Bowling, Crowe, Davis, Dewberry, Donahoo, Finn, Gambrell, Giddens, Hay, Johnson, Kendrick, Limbaugh, Northcutt, Price, Rich, Russell*** and ***Smith*** are common to this cemetery still in use **(2) (12)**
Groce-Montgomery	152 - NE	T16S, R6E, Sec 33	approximately 25 graves; first known interment: John Emory ***Groce*** (1839-1842); last known interment: Elizabeth Montgomery ***Strange*** (1915-2006); ***Montgomery*** is also found here **(2) (12)**

Cemetery	Locale	Location	Church Affiliation and Remarks
Hall	1 - NE	T16S, R5E, Sec 9	Refuge Baptist Church; also known as Halls Refuge; approximately 480 graves; first known interment: John A. W. Hall (1866-1884); Acker, Adams, Atkisson, Bailey, Barber, Bell, Brown, Buford, Burton, Cotton, Crump, Gallegly, Green, Hackney, Hall, Heine, Hollingsworth, Hudson, Lee, Macon, Mayfield, Mitchell, Nelson, O'Dell, Perry, Poe, Sparks, Whitten and Wright are common to this cemetery still in use (2) (12)
Hall Grove	30 - NE	T17S, R6E, Sec 26	Hall Grove Baptist Church; approximately 40 graves; first known interment: Mary A. Jemison(1889-1957); Bradford, Curry, Gooden, Knox, Mosley, Orr and Walker are also common to this active cemetery (2) (12)
Harmon	56 - NW	T19S, R5E, Sec 18	also known as Tarrant-Harmon Cemetery; at least 35 graves; first known interment: Judge Leonard Tarrant (1785-1862); Burt and Harmon are also common to this cemetery is still in use (3) (12)
Harpers Springs	142 - SW	T21S, R4E, Sec 15	a black cemetery of approximately 100 graves; first known interment: John Trayler (1877-1910); Bledsoe and Nix are common to this cemetery still in use (2)
Headen	195 - NE	T17S, R6E, Sec 34	located on the property of Talladega Grand Prix Raceway, the grave of Mary Headen (d. 1837 at age 24) (2)
Heaslet	126 - SW	T21S, R2E, Sec 17	first known interments: Benjamin C. Heaslet, Sr. (1780-1837); Allen, Bevels, Dennis, Edwards, Green, Hill, Robson, Talton and Thomas are common to this cemetery still in use (2) (12)
Hendrick	196 - NW	T18S, R4E, Sec 32	approximately 10 graves; first known interment: Archibald Hendricks (d. 1904 at 75 years); last known interment: Grace Hendricks (d. 1982); Hendrick is also found here (2) (11)
Hepzibah	47 - NW	T18S, R4E, Sec 20	Hepzibah Baptist Church, established in 1837; approximately 1,200 graves; Clear Creek Cemetery, now a part of Logan Martin Reservoir, was relocated to here in 1962; first known interment: Sarah Ann America Gambrell (1847-1860); Barker, Bonds, Burks, Carr, Chandler, Fulmer, Gambrell, Gilbert, Goray, Hayes, Henley, Hubbard, Jones, Parks, Studdard and Wilson are common to this cemetery still in use (2) (10) (12)
Hickman	143 - SW	T21S, R4E, Sec 15	also known as Oldfield Methodist Church Cemetery; approximately 300 graves; first known interment: Copeland C. Hickman (d. 1867); Avant, Bean, Brooks, Butts, Campbell, Grice, Hickman, Keller, Mizzell, Motes, Sailors, Skaggs, Smelley and Tyler are common to this cemetery still in use (3) (12)
Hill	139 - SW	T21S, R3E, Sec 34	approximately 250 graves; first known interment: Esther Wood Goodgame (1804-1834); Breedlove, Conn, Gaffney, Hill, Isbell, Killebrew, Martin, Mitchell and Taylor are common to this cemetery still in use (2) (12)
Hillcrest	29 - NE	T17S, R6E, Sec 24	approximately 150 graves; first known interment: Vernon E. Lackey (1927-1973); Atkisson, Camp, Haynes, Hill, Johnston, Joyner, Robinson, Shaddix, Smith and Watts are common to this active cemetery (2) (12)
Holy Hill	197 - NW	T17S, R4E, Sec 11	a black cemetery of approximately 30 graves; first known interment: Lucius Fleming (1896-1959); English, Suttle and Suttles are common to this cemetery still in use (2)
Hopeful	79 - NE	T18S, R7E, Sec 4	former site of Hopeful Church of Christ; approximately 100 graves; first known interment: Theodore Dowdey (1900-1902); Lackey, Moore, Smith, Stephens and Wade are common to this cemetery still in use (2) (11)
Hopeful	80 - NE	T18S, R7E, Sec 4	Hopeful Baptist Church; a new cemetery; Smith, Stephens and Wade are found here (2)
Hopeful	198 - NE	T18S, R7E, Sec 4	former site of Hopeful Baptist Church; 19 graves; first known interment: John C. Camp (1818-1872); last known interment: Mattie L. Camp (b. & d. 1909); Dowdy, Parnell and Smith are also found here (2) (12)
Howard Chapel	46 - NW	T18S, R4E, Sec 13	Howard C. M. E. Chapel Church; approximately 25 graves; first known interment: Douglas Walls (1882-1916); Beck, Murray, Scott and Tuck are common to this cemetery still in use (2) (11)
Hubbard	36 - NW	T18S, R4E, Sec 19	approximately 35 graves; first known interment: Nancy A. F. Hubbard (1796-1851); Andrews, Fulmer, Hardwick, Roberts, Sawyer, Tomlin and Wood are also common to this active cemetery (2) (12)
Ichabod-Moberly	154 - SE	T19S, R5E, Sec 23	see Moberly
Ironaton	70 - NE	T18S, R6E, Sec 27	Ironaton Church of Christ; approximately 150 graves; first known interment: Elurd M. Atkinson (1876-1946); Allen, Bowman, Bradford, Bridges, Clark, Finch, Fuller, Gallahar, Haney, Herrington, Jefferson, Lackey, Mitchell, Moore, Rivlin, Sexton, Shirey and Taylor are common to this cemetery still in use (2) (12)
Jemison	21 - NE	T17S, R6E, Sec 33	approximately 60 graves; first known interment: Mary English (b. & d. 1840); Curry, McCain, McElhenney, Turner and Walker are common to this active cemetery; interments beyond the wall of this cemetery are known as Sunnyside Cemetery (2) (12)
Jenifer	26 - NE	T17S, R7E, Sec 17	see Anna Thomas
Jenifer	27 - NE	T17S, R7E, Sec 17	a black cemetery of approximately 300 graves; first known interment in 1907; Ball, Brisky, Crumb, Elston, Miller, Sistrunk, Terry and Walker are common to this cemetery still in use (2) (12)
Jenkins	199 - NE	T17S, R7E, Sec 12	approximately 35 graves; first known interment: Harden C. Hendrick (1847-1849); Brown, Brownlee, Dempsey, Huges, Jenkins, Miller, Power and Smith are common to this active cemetery (2) (12)
Jones	81 - NE	T18S, R7E, Sec 16	the grave of J. H. Jones (d. 1882) (2)
Jones	34 - NE	T17S, R7E, Sec 36	the grave of Civil War veteran J. T. Jones (1826-1864) (2) (12)
Jones-Moody	201 - NW	T18S, R4E, Sec 29	a black cemetery of 3 graves; Leola Jones (1878-1946), Otis Jones (1917-1943) and Lewis Moody (1875-1927) (2)
Kahatchee	127 - SW	T21S, R2E, Sec 11	also spelled Kahatchie; also known as Rocky Mount or Mount Sharon Cemetery; approximately 345 graves; first known interment: James G. Pope (b. & d. 1870); Barnett, Billingsley, Bush, Butler, Coleman, Deloach, Giddens, Hammett, Ridley, Taylor and Wallis are also common to this cemetery still in use (2) (12)
Keith-Terrell	202 - SW	T19S, R4E, Sec 28	a black cemetery of 3 graves; Eliza Keith (1870-1915); Dorothy Terrell (1919-1938) and Jerry Terrell (1858-1937) (2)
Kelly Springs	276 - NE	T18, R6E, Sec 4	Kelly Springs Memorial Gardens at Kelly Springs Missionary Baptist Church; approximately 70 graves; Chapman, Chatman, Curry, Elston, Garrett, Holland, Jackson, Jemison, Jones, Kelly, McClendon, Mosley, Orr, Sillman, Turner and Wilson are common to this new and active cemetery (10) (12)
Kidd Street East	203 - NE	T17S, R5E, Sec 27	a black cemetery of approximately 40 graves; first known interment: James Cooper (1899-1968); Chatman, Kidd and Turner are common to this active cemetery (2) (12)
Kidd Street West	204 - NE	T17S, R5E, Sec 27	a black cemetery of approximately 15 graves; first known interment: Friend Wood (1923-1925); last known interment: Bobby Joe Finley (1949-1967); Turner is common to this cemetery (2)
Kings Chapel	43 - NW	T19S, R3E, Sec 10	Kings Chapel United Church of Christ; a black cemetery of approximately 40 graves; first known interment: Ruth Belle Calhoun (1909-1930); Garrett is common to this cemetery is still in use (2) (12)
Kingston	106 - SW	T19S, R4E, Sec 21	Kingston Missionary Baptist Church; a black cemetery of approximately 100 graves; first known interment: Lear Jackson (1900-1945); Garrett and Swain are common to this cemetery still in use (2)
Kirksey	18 - NE	T17S, R6E, Sec 7	6 graves; Dr. James A. Brock (1805-1839), Isaac Kirksey (1797-1865), Mary B. Kirksey (1802-1839), John Kirksey (no dates), Georgia Ella Richey (1850-1880) and Katie Turner (1857-1872) (2)
Kymulga	205 - SW	T20S, R3E, Sec 3	a black cemetery of 3 graves; Willie Caldwell (1896-1918), Julius Jennings (1903-1925) and Nancy Tinner Lee (1914-1943) (2)
Lackey	83 - NE	T18S, R7E, Sec 19	16 graves; first known interment: Edley Kelton Lackey (1810-1884); last known interment: Mark Clark Lackey (1877-1957) until an interment in 2015; Atkisson and Gunter are also found here (2) (12)
Lane Chapel	72 - NE	T19S, R6E, Sec 6	Lane Chapel C.M.E. Church; approximately 130 graves; first known interment: Jerrutha Elvira Williamson (1863-1890); Askew, Boyd, Cameron, Christian, Dye, Higgins, Jenkins, Oden, Stockdale, White, Whitson and Williams are common to this cemetery still in use (2) (12)
Lanier	42 - NW	T19S, R3E, Sec 9	also known as Oak Grove Cemetery; at least 440 graves; first known interment: John F. Sproull, Jr. (1864-1891); Alexander, Allen, Caldwell, Cleghorn, Cooper, Fannin, Grice, Hare, Harrison, Hendrick, McDonald, Popham, Smelley, Vincent, Warlick and Wesson are common to this active cemetery (3) (12)
Lawler	114 - SW	T19S, R5E, Sec 30	also known as Orangevale Cemetery; near the former site of Lawler Place Plantation; a black cemetery of approximately 50 graves affiliated with the Africa Missionary Baptist Church; first known interment: Clarsie Lawler (1810-1909); Curry, Johnson, Jones, Swain, Twymon, Vincent and Wilson are also found in this cemetery still in use (2) (10) (11) (12)
Lawson	206 - NW	T17S, R4E, Sec 25	a black cemetery of approximately 40 graves; first known interment: Hilmond Bradford (1866-1920); Beavers, Hill, Lawson, Ledford, Stamps and Truss are common to this cemetery still in use (2) (12)
Ledbetter	207 - SW	T20S, R4E, Sec 12	a black cemetery of 4 graves; Sidney Dye (1886-1925), Charlie Estell (1909-1949), Maud Pope (1894-1942) and Bessie Tyman (1883-1924) (2)

Cemetery	Locale	Location	Church Affiliation and Remarks
Lewis	284 - NE	T18S, R6E, Sec 6	the unmarked grave of Miriam McGregor Smith (1812-1892) and Sanford Vandiver Smith (1813-1885) (12)
Liberty Hill	110 - SW	T20S, R4E, Sec 3	see Morris
Limbaugh Chapel	12 - NE	T17S, R5E, Sec 32	Limbaugh Chapel Congregational Holiness Church; approximately 60 graves; first known interment: Tilmon Limbaugh (1878-1941); Barker, Gunter, Harris, Hayes, Irwin, Jeter, Johnson, Limbaugh, McBurnett, Miller, Newsome, Parker, Parr, Proctor and Watts are common to this cemetery still in use (2) (12)
Lincoln	13 - NE	T16S, R5E, Sec 28	approximately 590 graves; first known interment: James P. Crawford (1867-1891); Allred, Brooks, Burns, Colvin, Cox, Crawford, Disspain, Green, Griffin, Hackney, Jones, Kirksey, McCaig, Montgomery, Noell, Parker, Phillips, Schmidt, Taylor, Watson and Weiss are common to this cemetery still in use (2) (12)
Macedonia-Ragland	9 - NW	T17S, R4E, Sec 26	Ragland Church; a black cemetery of approximately 100 graves; first known interment: Wright Turner (b. & d. 1901); Ragland and Truss are common to this cemetery still in use (2)
Machen	208 - SE	T21S, R5E, Sec 4	this cemetery has also been known as Scratch Ankle and Parrot Cemetery; 5 graves; A. B. Bowen (1858-1914), M. E. Dixon (d. 1908), Lemuel J. Macham (d. 1862 at 42 years), D. C. Machen (d. 1899) and S. A. Stough (d. 1906) (2)
Mallory	209 - SW	T20S, R4E, Sec 8	7 graves; first known interment: Uriel Mallory, Jr. (1775-1840); last known interment: Ann Marie Mallory (1813-1889) Darby and Poe are also found here (2)
Mallory	210 - SW	T20S, R4E, Sec 20	the graves of Col. William Mallory (d. 1866 at 63 years) and the infant son of John and Elizabeth Randle (b. & d. 1840) (2)
Marble City	135 - SW	T21S, R4E, Sec 30	over 2,800 graves in this active cemetery (2) (12)
Marble Springs	211 - NE	T17S, R6E, Sec 20	Marble Springs Presbyterian Church, established 1837; 11 graves; first known interment: Laura Lilias Bowie (1820-1840); last known interment: Alexander W. Bowie (1789-1866); Curry, Knox and Montgomery are also found here (2) (12)
Mardisville	58 - SW	T19S, R5E, Sec 18	Mardisville Community Cemetery; approximately 65 graves; first known interment: Isaac Killough (1808-1834); last known interment: Lucy Adelaide (1874-1953); Byars, Calley, Cameron, Duncan, Fariss, Gadie, Hancock, Hogan, Lawler, Robbs, Sims, Smoot and Terry are common to this cemetery (2) (11) (12)
Maria Forge	240 - SE	T19S, R6E, Sec 17	also known as Riddle Cemetery; 7 graves; first known interment: Samuel S. Riddle (b. & d. 1842); last known interment: Maria Waldo Bradley Riddle (d. 1889 age 68); Roswell is common to this cemetery (3)
Mashburn	212 - NE	T17S, R8E, Sec 8	approximately 30 graves; first known interment: Eliza Bittle Mashburn (1822-1890); Adams, Bannister, Biddle, Bittle, Clark, Dempsey, Digsby, Martin and Mosley are common to this cemetery still in use (2) (12)
McClellan	7 - NW	T17S, R4E, Sec 11	approximately 100 graves; first known interment: John H. Wood (1858-1864); Jemison, Johnson, Knox, Lumpkin, McClellan, McKinzie, Oliver, Pearson and Pope are common to this active cemetery (2) (12)
McElderry	75 - NE	T18S, R6E, Sec 1	approximately 15 graves; first known interment: Samuel S. McElderry (d. 1843, age 3); last known interment: Thomas M. Fowler (1862-1920); Gross and Sparks can also be found here (3) (12)
McElderry	76 - NE	T18S, R6E, Sec 1	a black cemetery of approximately 20 graves; first known interment: Jane McElderry (1868-1917); last known interment: Oscar Kemp (1901-1977); Davis, Jackson, Jones, Mynett, Pugh, Reynolds, Vaughn and Wyley are common to this cemetery (3)
McGee-Dye	214 - NE	T18S, R6E, Sec 27	the graves of James T. Dye (no dates) and Chiles McGee (1791-1854) (3) (10)
McGowan	215 - SW	T21S, R2E, Sec 10	McGowan Stagecoach Road Cemetery; the graves of Silvanus W. Brasher (d. 1845 age 23) and P. Summers (1778-1840) (3)
McIntyre	216 - SW	T21S, R2E, Sec 35	the grave of George McIntyre (d. 1857) (3)
McKenzie	217 - NE	T18S, R6E, Sec 19	the grave of Susie McKenzie (d. 1896) (3)
Meadows-Welch	218 - NE	T19S, R4E, Sec 2	the grave of Hannah Mae Meadows (1913-1973) (3)
Midway	57 - NE	T19S, R5E, Sec 18	Midway Memorial Gardens; approximately 950 graves; first known interment: William A. Horn (d. 1932); Bates, Brewer, Brown, Butterworth, Caldwell, Casey, Cooper, Davis, Dye, Freeman, Gable, Green, Horn, Hurst, Martin, Patterson, Reeves, Smith, Thompson and Wills are common to this active cemetery (3) (12)
Millender	59 - SW	T19S, R4E, Sec 14	see Armbrester
Miller	219 - NE	T17S, R7E, Sec 10	a black cemetery of at least 25 graves; first known interment: Sallie Rutledge (1886-1925); Groce and Miller are common to this cemetery still in use (3)
Moberly	154 - SE	T19S, R5E, Sec 23	also known as Ichabod Moberly Cemetery; approximately 15 graves; first known interment: Stephen Rogers (1817-1855); last known interment: J. N. Arnold (1861-1938); Bright, Corley, Donahoo, Freeman, Moberly and Norred are common to this cemetery; also buried here is Richard Moberly, who suffered from rheumatism for 20 years and is buried in a sitting position (3) (4)
Montgomery	220 - NE	T17S, R6E, Sec 8	approximately 20 graves; first known interment: John C. C. Montgomery (1831-1851); last known interment: Jane Cunningham (d. 1882); Jackson, Lane and Turner are common to this cemetery (3)
Moore	65 - NE	T18S, R5E, Sec 26	
Morning Star	221 - SE	T19S, R5E, Sec 22	Morning Star Baptist Church; a black cemetery of at least 20 graves; first known interment: Henry Garrett (1887-1960); Richardson is common to this cemetery is still in use (3) (12)
Morris	144 - SW	T21S, R4E, Sec 34	8 graves; first known interment: Henry B. Donahoo (1906-1983); Mooney, Morris, Peters, Rambo and Woods are also found in this active family cemetery (3) (12)
Morris	110 - SW	T20S, R4E, Sec 3	also known as Liberty Hill; a black cemetery of approximately 10 graves; first known interment: Mattie Sanders (1881-1927); last known interment: John Lewis Garrett (1976-1978) (3)
Morris	60 - NW	T19S, R4E, Sec 11	a black cemetery of approximately 15 graves; Brown, Hall, Jordan, Marbury and Morris are common to this cemetery (3)
Morrison-Headen	222 - NW	T19S, R4E, Sec 12	approximately 10 graves; first known interment: William McAuley Morrison (1837-1838); last known interment: Col. J. E. Miles (1827-1895); Denson and Headen are common to this cemetery (3)
Morriss	223 - SW	T20S, R4E, Sec 3	approximately 15 graves; first known interment: William Albert Colclough (1839-1844); last known interment: Elizabeth Colclough (1821-1903); Bell, Morris and Morriss are common to this cemetery (3) (12)
Morriss	224 - NW	T18S, R4E, Sec 36	William Morriss Cemetery; 8 graves; first known interment: Betsy Ann Morriss (1815-1840); last known interment: Dewie Caldwell (1859-1927) (3) (11)
Moss	225 - SW	T21S, R2E, Sec 11	approximately 10 graves; first known interment: Catharine V. Coleman (1830-1853); last known interment: R. L. Hardee (1900-1955); McGhee, Moss and Wood are common to this cemetery (3)
Mount Calvary	84 - NE	T18S, R6E, Sec 27	Mount Calvary Baptist Church; a black cemetery of approximately 10 graves; first known interment: Lula Groce (1884-1964); Coleman and Swain are common to this cemetery still in use (3)
Mount Carmel	91 - SW	T19S, R3E, Sec 16	Mount Carmel Baptist Church; a black cemetery of at least 40 graves; first known interment: E. D. Calhoun (1832-1904); Keith, Morris and Swain are common to this cemetery still in use (3)
Mount Cleveland	52 - NW	T18S, R5E, Sec 31	see Moxely
Mount Ida	115 - SW	T19S, R5E, Sec 30	Mount Ida Missionary Baptist Church, founded in 1885; at least 90 graves; first known interment: Liza Jane McGrady (1862-1904); Brewer, Burton, Carden, Edwards, Farris, Ferguson, Gable, George, Griffin, Kachelhofer, McGrady, Tabler, Thrasher and Wade are common to this active cemetery (3) (10) (11) (12)
Mount Nebo	16 - NE	T17S, R6E, Sec 6	see Pine Grove
Mount Olive	66 - NE	T18S, R5E, Sec 36	Mount Olive Baptist Church, constituted in 1938; at least 350 graves; first known interment: Peggy J. Johnson (b. & d. 1940); Adams, Arnold, Bishop, Canada, Fuller, Gravette, Haywood, Hurst, Jones, Ledbetter, Martin, Miller, Smelley, Smith and Wheeler are common to this cemetery still in use (3) (10) (11) (12)
Mount Olive	94 - SW	T19S, R3E, Sec 34	Mount Olive Baptist Church
Mount Olive	101 - SW	T20S, R3E, Sec 12	Mount Olive Church; a black cemetery of at least 5 graves; first known interment: Mrs. Vinie R. Wilson (1865-1977) (3)
Mount Pilgrim	73 - NE	T19S, R5E, Sec 12	Mount Pilgrim Missionary Baptist Church; an active cemetery (12)

Cemetery	Locale	Location	Church Affiliation and Remarks
Mount Sharon	127 - SW	T21S, R2E, Sec 11	see Kahatchee
Mount Sinai	44 - SW	T19S, R4E, Sec 18	Mount Sinai Missionary Baptist Church; a black cemetery of at least 15 graves; first known interment: Ophelia Swain (b. & d. 1943); Jones, Lee and Tuck are common to this cemetery still in use (3)
Mount Vernon	121 - SE	T19S, R5E, Sec 36	former site of Mount Vernon Methodist Church; also known as Ponder Cemetery; approximately 35 graves; first known interment: Hannah London (1820-1890); Brazzell, Burt, Durham, Freeman, Matson, May, McBrayer, Ponder, Smelley, Vessie, Wood and Yancy are common to this active cemetery (3) (10) (11) (12)
Mount Zion	69 - NE	T18S, R6E, Sec 28	Mount Zion Church
Mount Zion	93 - SW	T19S, R3E, Sec 29	Mount Zion Methodist or Stamps Chapel Church
Mount Zion	104 - SW	T20S, R4E, Sec 8	Mount Zion Methodist Church Number 1; a black cemetery of approximately 25 graves; first known interment: H. F. Fuller (1840-1904); last known interment: Lena Mallory (1881-1967); Cokely, Jackson and Stamps are common to this cemetery (3)
Mount Zion	104 - SW	T20S, R4E, Sec 8	Mount Zion Methodist Church Number 2; a black cemetery of at least 45 graves; first known interment: Calvin Gaddis (1896-1957); Fuller is common to this cemetery still in use (3)
Mount Zion	105 - SW	T 20S, R4E, Sec 8	see Risers Chapel
Mount Zion	226 - SW	T21S, R3E, Sec 35	former site of Mount Zion Baptist Church; the graves of Malinda T. Gibson (d. 1853 age 25), Lelia McGlung Lamborne (1883-1922), John E. McClung (1838-1902), Nellie Oden (1783-1860) and Thomas A. Oden (1818-1839) (3)
Mountain	89 - NE	T19S, R7E, Sec 7	a black cemetery; first known interment: Lonnie Freeman (b. & d. 1888); Burdette, Gurley, Hurst and Perry are common to this active cemetery of approximately 70 graves (12)
Mountain Spring	146 - SW	T22S, R3E, Sec 22	
Moxley	52 - NW	T18S, R5E, Sec 31	former site of Lebanon Baptist Church; also known as Barclay; approximately 40 graves; first known interment: Emory A. Flanegan (b. & d.1866); last known interment: Alice V. Heath (1905-1944); Allen, Bates, Brown, Deupree, George, Goray, Graves, Hayes, Johnson, Moxley, Peek, Prickett, Smith, Styres, Taylor and Tumlin can also be found in this cemetery (3) (10) (11)
Munford	28 - NE	T17S, R6E, Sec 24	approximately 600 graves; first known interment: Julia E. Porter (1844-1880); Adams, Atkisson, Bittle, Burke, Butterworth, Camp, Cotton, Dean, Dowdey, Fuller, Grogan, Haynes, Holcombe, Johnson, Jones, King, Martin, Parnell, Pettus, Smith, Stephens and Watts are common to this active cemetery (3) (12)
Munford Memorial	28 - NE	T17S, R6E, Sec 24	adjoins Munford Cemetery on the south; at least 35 graves; first known interment: Cindy Marie Heath (1972-1973); Clark, Ponder, Taylor and Triplett are common to this cemetery is still in use (3) (12)
Needmore	61 - NE	T18S, R5E, Sec 23	see Westview
Nelson	227 - SE	T20S, R5E, Sec 10	the grave of Nancy R. Nelson (1831-1900) and 1 unmarked grave believed to be that of her husband (3) (11)
New Directions	280 - NE	T18S, R6E, Sec 27	
New Hope	138 - SW	T21S, R3E, Sec 34	New Hope Baptist Church; a black cemetery of at least 100 graves; first known interment: Lawson Clisby (1850-1952); this cemetery is still in use (3)
New Lebanon	25 - NE	T17S, R7E, Sec 9	New Lebanon Presbyterian Church, founded 1848, also known as Silver Run Cemetery; approximately 100 graves; first known interment: Mary A. Orr (d. 1855); last known interment: Vince Gray Louallen (1916-1969); Bailey, Caruthers, Forgy, Gannaway, Hendrick, Mattison and Street are common to this cemetery (3) (12)
New Lebanon	25 - NW	T17S, R7E, Sec 9	New Lebanon Cemetery Number 2; at least 100 graves; first known interment: Nancy Jenkins (1860-1915); Archie, Bagley, Ball, Cross, Davis, Dotson, Gannaway, Gaston, Gemison, Groce, Jenkins, McClurkin, Phillips, Roberts, Rutledge, Slaughter, White and Williams are common to this cemetery still in use (3) (12)
New Maryland	109 - SW	T19S, R4E, Sec 28	New Maryland Baptist Church; a black cemetery of at least 70 graves; first known interment: W. A. Chatman (1898-1962); Adams, Chatman, Cook, Curry, Estell, Garrett, Gray, Jones, Long, Morris, Reynolds, Shepherd, Swain, Taylor, Turner, Twymon and Williamson are also common to active cemetery (3) (12)
New Rome	228 - NW	T18S, R4E, Sec 1	New Rome Baptist Church; also known as Robison Family Cemetery; the graves of Louie Robison (1867-1933), Segie Robison (1863-1936), Tommie Robison (1871-1925), Ada Robison (1874-1952) and Anthony Watson (1869-1915) are known to be found here (3)
Nicholls	97 - SW	T20S, R3E, Sec 5	approximately 50 graves; first known interment: S. P. Ferguson (b. & d. 1840); last known interment: Willie Colman (1873-1926); Butt, Caldwell, Coleman, Corley, Easley, Ellington, Ferguson, Keith, Mitchell, Morriss, Nicholls and Reeves are common to this inactive cemetery (3) (12)
Nix Springs	229 - SW	T20S, R4E, Sec 36	the graves of Libbie E. Nix (1860-1869) and Thomas J. Williams Nix (b. & d. 1862) (3)
Norman	279 - NW	T18S, R3E, Sec 1	approximately 12 graves, only 2 marked; Mary Norman (d.1823) and W. J. Stapler (1854-1924) (11)
Oak Grove	42 - NW	T19S, R3E, Sec 9	see Lanier
Oak Hill	67 - NE	T18S, R5E, Sec 27	at least 6,100 graves; first known interment in 1813; includes the grave of former Alabama Governor Lewis E. Parsons (1817-1895), the graves of 19 soldiers lost in the Battle of Talladega in 1813, and numerous people of importance to the community (3) (11) (12)
Odena	133 - SW	T21S, R4E, Sec 7	Odena Baptist Church; approximately 260 graves; first known interment: Cathreen Benton (1915-1917); Armstrong, Benton, Butts, Carden, Coleman, Cook, Davis, Edwards, Green, Johnson, Jones, Morris, Patterson, Roberson, Smelley, Smith, Stanfield, Strain and Wesson are common to this cemetery still in use (3) (12)
Old Eastaboga	247 - NE	T17S, R6E, Sec 9	see Salem
Old Florence	5 - NW	T17S, R3E, Sec 36	
Old Fort Williams	261 - SW	T21S, R4E, Sec 29	established in 1838; approximately 150 marked and many unmarked graves; first known interment: James Berry (1777-1814); Bullington, Butts, Cannon, Crumpler, Douglass, French, Hammett, Herd, Hubbard, Lanning, Nix, Oden, Rayfield and Wilkes are common to this cemetery last used in 1994 (12)
Old Reynolds	96 - SW	T19S, R3E, Sec 31	
Oldfield	143 - SW	T21S, R4E, Sec 15	see Hickmans
Orangevale	114 - SW	T19S, R5E, Sec 30	see Lawler
Owen Spring	153 - NE	T17S, R6E, Sec 18	Owen Spring Church; the graves of James Brown (1800-1856), Thomas A. French (1833-1853), Henry Clay Powers (1842-1855) and Nancy M. Roberts (d. 1850 age 36) (3)
Papertown	230 - SW	T20S, R4E, Sec 21	Papertown Church; at least 4 graves; first known interment: Viola M. Frost (1901-1968); this cemetery still in use (3)
Parker	23 - NE	T17S, R6E, Sec 1	Parker Memorial Baptist Church; at least 35 graves; first known interment: Sam Hughes (1896-1964); Parker is common to this cemetery still in use (3)
Parrot	208 - SE	T21S, R5E, Sec 4	see Machen
Patton Chapel	3 - NE	T16S, R5E, Sec 13	Pattons Chapel Missionary Baptist Church; approximately 390 graves; first known interment: Samuel R. Clark (1823-1853); Brewer, Bunn, Cook, Crow, Freeman, Hanks, Hutto, Johnson, Loudermilk, McClellen, McCullars, Meharg, O'Kelley, Parrish, Suggs and Young are common to this cemetery still in use (3) (12)
Pilgrim Rest	123 - SE	T20S, R5E, Sec 11	15 graves; first known interment: Martha Kansas Matson (1877-1910); last known interment: Ernest Matson (1903-1977); Haywood, Martin, Mizzell, Rudd, Smith and Thomas are common to this active cemetery (3)
Pine Grove	168 - SW	T21S, R2E, Sec 21	see Beulah
Pine Grove	16 - NE	T17S, R6E, Sec 6	also known as Mount Nebo Cemetery; Pine Grove C.M.E. or Mount Nebo Methodist Church; a black cemetery of approximately 100 graves; first known interment: Walter Cambree (1886-1906); Cunningham, Elston, Hall Kirksey, Lane, Montgomery, Thomas and Wilson are common to this cemetery still in use (3) (12)

Cemetery	Locale	Location	Church Affiliation and Remarks
Pine Grove	231 - NE	T16S, R5E Sec 21	Pine Grove Missionary Baptist Church; a black cemetery of approximately 200 graves; first known interment: Frances Ragland (d. 1901); Collins, Embry, Fomby, Orr, Smith and Wills are common to this cemetery still in use (3)
Pine Grove	132 - SW	T21S, R3E, Sec 1	Pine Grove Baptist Church; a black cemetery of at least 115 graves; first known interment: Emmie Bazemore (b. & d. 1906); Borden, Chatmon, Cook, Cunningham, Fomby, Green, Hall, Jackson, Kelley, McAphee, Pope, Swain, Thomas, Threatt, Wheeler, and Wright are common to this cemetery still in use (3) (12)
Pine Hill	38 - NW	T18S, R3E, Sec 33	Pine Hill Church of God; a black cemetery of at least 3 graves; known interments: Eddie Jackson (1913-1984), Ola Branch and Betty Calhoun; this cemetery still in use (3)
Pine Hill Mem. Park	64 - NE	T18S, R5E, Sec 24	Pine Hill Memorial Park and Mausoleum; at least 3,200 graves; in use since 1954 (3) (11) (12)
Pine Ridge	32 - NE	T17S, R8E, Sec 4	Pine Ridge Church; a black cemetery of at least 65 graves; first known interment: Idella Curry (1878-1914); Allen, Baker, Lanier, Pyles, Thrasher and Westbrooks are common to this cemetery still in use (3) (12)
Players	232 - SW	T21S, R4E, Sec 11	a black cemetery of approximately 50 graves; first known interment: A. G. Morgan (1909-1910); Brown, Brownfield and Player are common to this cemetery still in use (3)
Pleasant Grove	10 - NW	T17S, R5E, Sec 30	Pleasant Grove Baptist Church, constituted in 1856; approximately 250 graves; first known interment: Jacob Hutto (1793-1870); Bigbee, Burk, Coker, Elliott, Fant, Frieze, Gaither, Horton, McCargo, McDonald, Medlock, Newsome, Ogletree, Parker, Watts and Wheat are common to this active cemetery (3) (10) (12)
Pleasant Hill	131 - SW	T21S, R3E, Sec 1	see Allen
Plum Springs	151 - NE	T16S, R6E, Sec 20	Plum Springs Cemetery Number 1; Plum Springs Baptist Church; approximately 200 graves; first known interment: J. M. Ford (1833-1888); Carden, Cook, Dawson, Dulaney, Ford, Goss, Hale, Haynes, Hinds, Ingram, Owens, Timmons, Watts and Wilbanks are common to this cemetery still in use (3) (12)
Plum Springs	151 - NE	T16S, R6E, Sec 20	Plum Springs Cemetery Number 2; Plum Springs Baptist Church; at least 160 graves; first known interment: Erastus G. Martin (1881-1961); Alldredge, Blair, Campbell, Clayborn, Dulaney, Herron, Ingram, Jennings, Medley, Mitchell, Pate, Russ, Smith, Sparks and Williams are common to this cemetery still in use (3) (12)
Ponder	121 - SE	T19S, R5E, Sec 36	see Mount Vernon
Poorhouse	233 - NE	T18S, R5E, Sec 15	behind Rocky Mountain Church; the grave of Annie Barnes Blackman (1875-1926) (3)
Pope	234 - SW	T20S, R4E, Sec 33	7 graves; first known interment: John T. Pope (1826-1846); last known interment: Claricy Taylor (d. 1919); Allen and Merritt are common to this cemetery (3)
Porter	235 - NE	T18S, R6E, Sec 32	the graves of Aaron T. Ledbetter (1859-1939), Mrs. Arminda Hinton Porter (1937-1909), Haynes W. Porter (1863-1918), Masengale H. Porter (1814-1894) and Mary Pitts Porter (1824-1856), with the recent addition of LaVerne Sims Kennedy (1925-2014) (3) (12)
Providence	236 - NE	T18S, R5E, Sec 1	also known as Old Providence Cemetery; located on the Anniston Army Depot at the former site of Providence Baptist Church; approximately 60 graves; first known interment: Pauline Cooley (b. & d. 1903); last known interment: Mary E. Cooper (1895-1971); Fant, Linn and Randall are common to this cemetery (3) (12)
Providence	20 - NE	T17S, R6E, Sec 30	Providence Baptist Church; at least 60 graves; first known interment: James E. Vise (1879-1948); Champion, Coursey, Jenkins, Smith, Strickland and Tipton are common to this cemetery still in use (3) (12)
Refuge	2 - NE	T16S, R5E, Sec 10	also called Old Refuge Cemetery; approximately 50 graves; first known interment: John Sims (1781-1851); last known interment: A. A. Mills (1839-1922); Acker, Burton, Comer, Driskell, Epps, Glover, Green, Mayfield, McCain, Meadows, Miliam, Mills, Sims and Sisson are common to this cemetery (3) (11) (12)
Reynolds	237 - SW	T19S, R3E, Sec 32	Ben Reynolds Cemetery; the graves of Ben Reynolds (1852-1934) and Nancy Reynolds (1858-1940) (3)
Reynolds	238 - SW	T20S, R4E, Sec 1	Walker Reynolds Cemetery; approximately 15 graves; first known interment: Mrs. Epsey Reynolds (1809-1839) buried in a marble memorial room; last known interment: Adolphus Reynolds (1871-1958); Farris, Holman and Street are common to this cemetery (3)
Rhoden	98 - SW	T20S, R3E, Sec 29	Lillie or Lilly Rhoden Cemetery; a black cemetery of at least 100 graves; first known interment: Anna Capers (d. 1902 age 70); Evans, Lee, Mallory, Miles, Pope, Rhoden, Russell, Swain, Williams and Woods are common to this cemetery still in use (3) (12)
Rhodes	239 - SW	T19S, R4E, Sec 19	the graves of Lockey A. Baker (1837-1873), Alice Mitchell (b. & d. 1879), Lucie Rhodes (1839-1872), James Wynn (1795-1857) and Lockey Ann Wynn (1801-1865) (3)
Riddle	240 - SE	T19S, R6E, Sec 17	see Maria Forge
Rigginstown	241 - SW	T22S, R2E, Sec 12	approximately 40 graves; first known interment: Beadie Riggins Farris (1850-1886); last known interment: S. R. Butler (1871-1961); Beasley, Riggins, Roberson and Sims are common to this cemetery (3) (12)
Riser	104 - SW	T20S, R4E, Sec 8	across the street from Mount Zion Methodist Church; approximately 15 graves; first known interment: Nancy McElroy (d. 1846 age 42); last known interment: Joseph D. Price (d. 1932); Heacock and Riser are common to this cemetery (3)
Risers Chapel	105 - SW	T20S, R4E, Sec 8	Old Risers Chapel Cemetery; Risers Chapel Methodist Church; approximately 15 graves; first known interment: Rev. John Ashley (d. 1841 age 61); last known interment: F. V. Tyler (1852-1897); Rinehart is common to this cemetery (3)
Risers Chapel	105 - SW	T20S, R4E, Sec 8	New Risers Chapel Cemetery; Risesr Chapel United Methodist Church; approximately 20 graves; first known interment: Kenneth Dale Houston (1967-1968); Ficht, Hardee, Hardy and Holley are also common to this active cemetery (3) (12)
Rising Star	136 - SW	T21S, R4E, Sec 32	Rising Star Baptist Church; a black cemetery of at least 200 graves; first known interment: William H. Street (1873-1899); Cook, Harrison, Hughes, Oden and Player are common to this cemetery still in use (3) (12)
Roadside	78 - NE	T18S, R7E, Sec 6	the grave of Emma Camp is found among several unmarked graves (12)
Robison	228 - NW	T18S, R4E, Sec 1	see New Rome
Rocky Mount	127 - SW	T21S, R2E, Sec 11	see Kahatchee
Rocky Mount	141 - SE	T21S, R5E, Sec 9	Rocky Mount Baptist Church, established 1870; at least 325 graves; first known interment: Frances L. Bowden (d. 1862 age 9); Adams, Barnes, Barnett, Brooks, Brown, Bryant, Chappell, Collier, Crow, Grant, Guinn, Hammonds, Hammons, Harris, Leach, Matherson, McDaniel, Mizzell, Morris, Owings, Perry, Presley, Rudd, Weldon and Williamson are common to this cemetery still in use (3) (11) (12)
Rocky Mount	243 - NE	T18S, R5E, Sec 10	Rocky Mount Baptist Church; a black cemetery of at least 10 graves; first known interments: Wiley Richardson, Jr. (1917-1974), Beatrice Turner (1914-1974) and Carcile Turner (1910-1974) (3)
Rushing Springs	244 - NW	T17S, R5E, Sec 18	see Embry Memorial Gardens
Russell	245 - SW	T20S, R3E, Sec 23	William Russell Family Cemetery; the graves of Dr. George W. Powell (1829-1870), Ella A. Russell (1861-1875), Rebecca Russell (1848-1864), William Russell (1804-1871) and Sarah A. Russell (1821-1874) (3)
Saint Campbell	39 - NW	T19S, R3E, Sec 3	Saint Campbell Baptist Church; a black cemetery of at least 55 graves; first known interment: Paul J. Kelley (b. & d. 1947); Calhoun, Garrett, Kelly, Lipscomb, Morris, Swain, Willis and Wily are common to this cemetery still in use (3) (12)
Saint Joe	246 - SW	T20S, R3E, Sec 36	the graves of Mrs. V. A. Hughes (d. 1904 age 51) and Eva C. Williams (1900-1908) (3)
Saint Marys	14 - NE	T16S, R5E, Sec 24	Saint Marys Baptist Church; a black cemetery of approximately 60 graves; first known interment: D. Wilson (1903-1966); Baker, Glover, Guthrie, Hall, Hunter, Jones, Pearson, Ragland, Truss and Woods are also found in this cemetery still in use (1) (3) (12)
Salem	37 - NW	T18S, R3E, Sec 26	Salem Presbyterian Church, established in 1858; approximately 180 graves; first known interment: James Hays (1787-1861); Brewer, Carr, Cosby, Coursey, Davison, Dennis, Duncan, Gunter, Hallman, Hughston, Ledbetter, Reed, Roe, Rowe, Vincent and Warlick are common to this active cemetery (3) (12)
Salem	247 - NE	T17S, R6E, Sec 9	Salem Baptist Church; also known as Old Eastaboga Cemetery; 10 graves; first known interment: Charles W. Peters (1800-1834); last known interment: H. C. Dobbins (1852-1864); Davis, Goodwin, High and Tatum are common to this cemetery (3)

Cemetery	Locale	Location	Church Affiliation and Remarks
Salt Creek	248 - NE	T17S, R7E, Sec 36	Salt Creek Baptist Church; approximately 220 graves; first known interment: John Arthur Stansell (1879-1885); Adams, Bennett, Burdette, Butterworth, Coley, Collette, Crowe, Hicks, Hill, Hughes, Lathem, Miller, Nagle, Nalls, Nowland, Parker and White are common to this cemetery still in use (3) (11) (12)
Schmidts Mill	249 - NE	T17S, R5E, Sec 16	approximately 30 graves; first known interment: Mary McCullough (1795-1840); last known interment: John McClellan (1889-1964); Castleberry, Collins, Cunningham, Embry, Finley, Franklin, Harmon, Lane, McCollough, Merkel, Mitchell, Palmer and Truss are common in this cemetery (3) (11) (12)
Scratch Ankle	208 - SE	T21S, R5E, Sec 4	see Machen
Seay	250 - NE	T19S, R6E, Sec 4	10 graves; first known interment: Martha J. Compton (1849-1857); last known interment: Francis Wren Pace (1909-1913); McCaffery, Seay and Terry are common to this cemetery (3)
Seay Chapel	85 - NE	T18S, R6E, Sec 35	former site of Seay Chapel Church; approximately 30 graves; first known interment: Mrs. C. H. Rowe (1787-1857); last known interment: Bertrie Patterson Evans (1909-1989); Patterson is common to this cemetery (3)
Shelvin Rock	137 - SW	T22S, R3E, Sec 4	Shelvin Rock Baptist Church; at least 70 graves; first known interment: Juanita Fay Morris (1938-1945); Bryant, Butler, Caudle, Green, Martin, Morris, Peters and Robinson are common to this cemetery (3) (12)
Shiloh	35 - NW	T18S, R4E, Sec 18	Shiloh United Methodist Church; approximately 75 graves; first known interment: Sarah Hogan (d. 1853, age 75); Armbreaster, Bryant, Campbell, Collins, Evans, Florence, Fulmer, Griffitt, Heathcox, Lee, Leonard, Long, McCall, Myles, Parks, Roberson and Willingham are common to this active cemetery (3) (11) (12)
Shiloh	148 - SW	T22S, R4E, Sec 15	Shiloh Missionary Baptist Church; a black cemetery of at least 150 graves; first known interment: Matt May (1878-1948); Cook, Hale and Harvey are common to this cemetery still in use (3)
Shockler	251 - SW	T21S, R4E, Sec 11	the grave of Juliann Shockler (1817-1843)
Silver Run	25 - NE	T17S, R7E, Sec 9	see New Lebanon Cemetery
Sims	155 - NE	T16S, R5E, Sec 3	the graves of John R. Finley (1851-1856), John R. Sims (1814-1894), Lucinda W. Sims (1825-1879), Thomas Franklin Sims (1851-1856) and William Henry Sims (b. & d. 1847) (3)
Sisson	252 - NE	T16S, R5E, Sec 5	the graves of Dannison Sisson (1810-1885), Lucinda Stockman Sisson (1814-1886), James Marion Sisson (1831-1905) and Mary Isbella Quattlebaum Sisson (1834-1918) (3)
Smelley-Ponder	253 - SE	T20S, R5E, Sec 16	the graves of Andrew Jackson Ponder (1867-1884), Louisa J. Ponder (1836-1891), Mary Jane Ponder (1858-1884), John C. Smelley (1834-1921), Bridgers Smelley (1801-1881) and Caroline Smelley (1835-?) (3) (12)
Smith Chapel	82 - NE	T18S, R6E, Sec 14	Smith Chapel United Methodist Church; a black cemetery of at least 8 graves; first known interment: Helen M. Pilot (1917-1949); this cemetery still in use (3)
Smoot	254 - SW	T20S, R4E, Sec 29	the grave of Col. B. A. Smoot (1802-1875) (3)
Split Rail	277 - SW	T21S, R2E, Sec 30	
Sprayberry	255 - SE	T19S, R6E, Sec 28	also known as Old Sprayberry; 6 marked and approximately 20 unmarked graves; first known interment: J. W. McKinney (1885-1887); last known interment: Permelia Barker (1857-1941); Murray and Phillips are common to this cemetery (3)
Stemley	11 - NW	T17S, R4E, Sec 33	Stemley United Methodist Church; at least 35 graves; first known interment: Paul G. Fulmer (1924-1944); Johnson and Martin are common to this cemetery still in use (3)
Stewart	256 - NE	T17S, R7E, Sec 31	the grave of James D. W. Stewart (1851-1853) (3)
Stockdale	68 - NE	T18S, R6E, Sec 33	also known as Friendship Cemetery; Stockdale Baptist Church; approximately 180 graves; first known interment: Thomas D. Wilcox (1883-1952); Burk, Carlisle, Craft, Gaither, Gurley, Henderson, Hurst, Matthews, Moore, Parton, Simmons, Stoffregen and Taylor are common to active cemetery (3) (12)
Stone	257 - SW	T19S, R4E, Sec 17	8 graves; first known interment: Eliza J. McLure (d. 1835 at 14 months); last known interment: Isaac Stone (1808-1874); Pearson is common to this cemetery (3)
Sunlight	258 - NE	T16S, R6E, Sec 29	Sunlight Baptist Church; a black cemetery of at least 100 graves; first known interment: Lueza Montgomery (d. 1908 age 65); Chatman and Elston are common to this cemetery still in use (3)
Sunnyside	21 - NE	T17S, R6E, Sec 33	Sunnyside Cemetery; adjacent to Jemison Cemetery; approximately 50 graves; first known interment: Elizabeth Jemison Kirkham (1786-1820); last known interment: Murray Mims Curry (1914-1992); Best, Burt, English, Jemison, McCain, Turner, Vann, Walker and Watson are common to this cemetery (3) (12)
Sunnyside	21 - NE	T17S, R6E, Sec 33	Sunnyside Cemetery; 75 yards west and north of Jemison Cemetery; approximately 30 graves; first known interment: Grange Christian (1856-1905); last known interment: Celia D. Jemison (1882-1971); Bush and Curry are common to this cemetery (3)
Sycamore	260 - SW	T20S, R4E, Sec 25	approximately 350 graves; first known interment: Ona Catherine Tillery Campbell (1862-1899); Barnett, Carpenter, Carter, Cobb, Curtis, Davis, Dodd, Epperson, Harris, Hill, Kelley, Murphy, Patterson, Ragsdale, Sinclair, Stewart, Wade, Wills and Wright are common to this cemetery still in use (3) (12)
Sycamore	259 - NE	T17S, R5E, Sec 21	Sycamore Baptist Church; approximately 75 graves; first known interment: William Newsome (1890-1978); Brock, Chatman, Cochran, Curry, Feaster, Gaddis, Glover, Hall, Ragland and White are common to this active black cemetery (3) (12)
Sylacauga	261 - SW	T21S, R4E, Sec 29	see Old Fort Williams
Talladega	262 - SW	T19S, R4E, Sec 23	former site of Talladega Baptist Church; some foundation stones remain; known interment: Mrs. Nancy Dean (d. 1852 age 71) (3)
Talladega	55 - SE	T19S, R5E, Sec 8	Talladega Memorial Gardens; approximately 150 graves; first known interment: Nancy Bailey (1894-1950); Baker, Barclay, Beavers, Brown, Duncan, Garrett, Hannon, McKenzie, Pettis, Shelborne, Sims, Strickland, Swain and Thomas are common to this active black cemetery (3) (12)
Talladega Springs	145 - SW	T22S, R2E, Sec 21	approximately 440 graves; first known interment: Martha Udorah Wilson (1835-1839); Barnett, Blalock, Brasher, Burnette, Cooper, Hill, Jones, Kelley, Martin, McDonald, McGrady, McKinnon, Mitchell, Morris, Norred, Roberson, Robinson, Smith and Wallace are common to this active cemetery (3) (12)
Tallasahatchie	100 - SW	T20S, R3E, Sec 11	Tallasahatchie Missionary Baptist Church; approximately 30 graves; first known interment: James Garrett (1890-1968); Hubbard, Stewart and Wesley are common to this active black cemetery (3) (11) (12)
Tallasahatchie	117 - SW	T20S, R4E, Sec 32	Tallasahatchie Baptist Church; approximately 1,000 graves; first known interment: John C. Maxwell (1778-1840); Barnett, Blanchard, Boaz, Bowden, Brooks, Brown, Cooksey, Edwards, Gable, Guinn, Hammonds, Hadley, Hickman, Holmes, Horn, Leach, Ledbetter, Machen, Magouyrk, Martin, McDaniel, McMillian, Morris, Owings, Parker, Payne, Pike, Prather, Smith, Stewart, Tarwater, Tinney, Wesson, White, Williams and Wynn are common to this cemetery still in use (3) (12)
Tarrant-Harmon	56 - NW	T19S, R5E, Sec 18	see Harmon
Taul	286 - NW	T19S, R5E, Sec 7	Mary Hayter ***Taul*** (no dates), Micah ***Taul*** (1785-1850) and Victoria ***Taul*** (1838-1853) are found here **(12) (13)**
Taylor-Cook	264 - SW	T21S, R4E, Sec 4	also known as the Bledsoe-Taylor Cemetery and the Cook Place Cemetery; 23 graves; first known interment: John Callaway Taylor (1831-1835); last known interment: Cora Bledsoe (1856-1925); Cook, Evans, Pardue, Terrell and Vincent are also found here (12)
Thornhill	54 - NE	T19S, R5E, Sec 5	approximately 30 graves; first known interment: John Hardie (1797-1848); Brown, Henry, Lewis, Morgan, Spence and Zeigler are common to this cemetery still in use (11) (12)
Tyler	267 - SE	T19S, R5E, Sec 36	Tyler Family Cemetery; Jacob Joseph Tyler (1790-1873), Narcissa Eliabeth Matson (1835-1875) and William Hatcher Matson (1816-1892) are said to be found here (12)
Union Springs	22 - NE	T17, R6E, Sec 31	Union Springs Baptist Church; approximately 50 graves; first known interment: Ben Hall (1850-1914); Curry, Elston, Flowers, Groce, Radney, Storey and Story are common in this active black cemetery (12)
Union T	90 - SE	T19S, R6E, Sec 14	Union T Baptist Church; also known as Union Jack and Jack's Chapel; established in 1899; approximately 100 graves; first known interment: G.E. Mitchell (b. & d. 1899); Blackburn, Canada, Colton, George, Gurley, Hood, Ivey, Mitchell, Oglesby, Tims Wade and Waites are common to this active cemetery (10) (11) (12)
Van Elzen-Van Gompel	268 - SW	T21S, R2E, Sec 32	? Van Elzen (1931-1975), Elmer Van Gompel (1901-1983) and Mathilda Van Gompel (1901-1984) are known to be found here (12)

Cemetery	Locale	Location	Church Affiliation and Remarks
Watters	269 - SW	T22S, R2E, Sec 2	William Watters Family Cemetery; approximately 35 graves; first known interment: William Anthony Watters (1824-1839); last known interment: Sallie Carlin Edwards (1887-1897); Blount, Brittain, Merrell, Sentell and Thompson are also common to this cemetery (3) (12)
Welch	270 - SW	T19S, R4E, Sec 32	8 graves; first known interment: Ann M. Welch (d. 1840 age 15); last known interment: Dr. William A. Welch (1820-1901); Mallory is common to this cemetery (3)
Westview	53 - NE	T18S, R5E, Sec 31	approximately 250 graves; first known interment: Fannie Walters (d. 1902); Baker, Barkley, Bingham, Breedlove, Brown, Camp, Cobb, Fuller, Garner, Gilbert, Glass, Green, Hall, Hancock, Hardnick, Headen, James, Johnson, Jones, Morris, Swain, Tanner and Winn are common to this cemetery still in use (3) (12)
Wewoka	119 - SE	T19S, R5E, Sec 28	Wewoka Assembly Cemetery, a new cemetery of less than 20 graves; DeAlto, Finch, Hammonds, Johnson, Manning, Moore, Tillery and Waites are found here (10) (11) (12)
Winkle-Sims	50 - NW	T18S, R4E, Sec 26	see Allen-Sims
Wills	272 - NE	T16S, R6E, Sec 29	the graves of W. T. Jenkins (no dates), Fannie M. Wills Thweat (1836-1865), John N. Wills (1807-1884), Mary C. Wills (1811-1880) and Major B. Wills (1832-1852) (3)
Wilson	112 - SW	T20S, R4E, Sec 12	approximately 25 graves; first known interment: William A. Hamilton (1815-1819); last known interment: Charlie Estelle (1909-1949); Pope, Welch and Wilson are also common to this cemetery (3) (12)
Winterboro	111 - SW	T20S, R4E, Sec 2	Winterboro Baptist Church; at least 430 graves; first known interment: Pearl Fariss (b. & d. 1888); Barnett, Blanchard, Bone, Brewer, Brown, Bryant, Chastain, Christopher, Colclough, Cowan, Dowdy, Fariss, Freeman, Gable, Grogan, Hayes, Holt, Ledbetter, McConathy, Mitchell, Moore, Morriss, Parker, Pruitt, Rhodes, Roberson, Rogers, Thomas and Wood are common to this cemetery still in use (3) (10) (12)
Word of Truth Mission	149 - SW	T22S, R4E, Sec 23	also known as Victory Harbor Lighthouse Church Cemetery; first known interment: Windo Lanette McGrady (b. & d. 1972) (3)
Wright	273 - NE	T17S, R7E, Sec 23	11 graves; first known interment: N. E. Wright (b. & d. 1849); last known interment: William Dean Wright (1835-1894) Bittle and Ellington are also found here (3) (12)
Wynn	274 - SW	T19S, R4E, Sec 27	8 graves; first known interment: Paul Wynn (d. 1865 age 6); last known interment: Della Wynn Brogdon (d. 1922); Gorman and Thompson are common to this cemetery (3)

Cemeteries of Unknown Name

Cemetery	Locale	Location	Church Affiliation and Remarks
Unknown	24 - NE	T17S, R6E, Sec 1	
Unknown	41 - NW	T19S, R4E, Sec 6	
Unknown	49 - NW	T18S, R4E, Sec 17	
Unknown	63 - NE	T18S, R5E, Sec 10	
Unknown	71 - NE	T19S, R6E, Sec 6	
Unknown	92 - SW	T19S, R3E, Sec 22	
Unknown	95 - SW	T19S, R3E, Sec 32	
Unknown	102 - SW	T20S, R3E, Sec 12	
Unknown	107 - SW	T19S, R4E, Sec 28	a single grave
Unknown	118 - SW	T20S, R4E, Sec 33	
Unknown	147 - SW	T22S, R4E, Sec 16	
Unknown	200 - NE	T19S, R7e, Sec 5	
Unknown	281 - SW	T21S, R3E, Sec 1	
Unknown	283 - SW	T22S, R3E, Sec 2	

Cemeteries of Uncertain Location

Cemetery	Locale	Location	Church Affiliation and Remarks
Antioch	not plotted	T18S, R6E, Sec 33	Antioch Methodist Cemetery, also known as Old Fain Cemetery; approximately 40 graves; first known interment: Stephen ***Adkisson*** (1768-1845); last known interment: Fred ***Waites*** (1905-1941); ***Clark*** and ***Fain*** is also found here **(2) (12)**
Avondale	not plotted	Sylacauga	***Cast*** is common to this cemetery **(12)**
Best-Emphrey	167 - NE	T17S, R5E, Sec 23	the graves of Richard ***Best*** (1848-1920) and Elbert ***Emphrey*** (no dates) **(2)**
Blanchard	169 - SW	T20S, R4E, Sec 10	10 graves; first known interment: William Newton ***Blanchard*** (1812-1881); last known interment: G.W. ***Blanchard*** (1869-1929); ***Freeman*** and ***Roberson*** are also found here **(2) (12)**
Blankenship	not plotted	Twin Churches Road, Ironaton	the graves of Clyde Owen ***Blankenship*** (1929-2006) and Susan Marie Blankenship ***Marler*** (1959-2016) **(12)**
Brookville	not plotted	unknown	the graves of George William ***Cunninham*** (1867-1918), Anna ***Cunningham*** (1857-1943), Samuel ***Cunningham*** (1846-1934) and Ruth ***Cunningham*** (1883-1974) **(12)**
Brown	not plotted	Munford	John A. ***Brown*** (1800-1860), Margaret ***Brown*** (1801-1863) and Timothy D. ***Brown*** (1840-1855) are known to be found here **(12)**
Brown-Freeman	not plotted	T18S, R5E, Sec 34	located across the street from St. Francis of Assisi Catholic Church in Talladega; the graves of Laura ***Brown*** (d. 1848 at 27 years) and William E. ***Freeman*** (1901-1963) **(2)**
Buttram	not plotted	T17S, R6E, Sec 24	near Munford Methodist Church; the grave of A. J. ***Buttram*** who was killed here on April 23, 1865 during "Croxton's Raid" **(2)**
Cameron-Costner-Weisinger	175 - NE	T19S, R5E, Sec 3	approximately 15 graves; first known interment: Sarah M. ***Cameron*** (d. 1846 at 38 years); last known interment: Helen Storey ***Weisinger*** (1876-1946); ***Costner*** is also found here **(2)**
Carrie May Morris	not plotted	Chinnabee	the grave of Carrie May ***Morris*** (1901-1950) **(12)**
Caster	not plotted	T18S, R5E, Sec 36	located on the east side of AL 77 just past Houston Elementary School; 7 graves of the ***Caster*** family; first known interment: Milly ***Caster*** (1810-1898); last known interment: Culmilous ***Caster*** (1842-1923) **(2)**
Clark Hill	not plotted	Talladega	the grave of Marcus Henderson ***Cruickshank*** (1826-1881) is found here **(12)**
Coosa Valley	not plotted	Alpine	Coosa Valley Baptist Church; an active cemetery **(12)**
Dillard	not plotted	unknown	the grave of J. Edward ***Lawrence*** (1867-1890) is found here **(12)**
Embry	not plotted	unknown	the graves of Barbara Ann ***Embry*** (1945-2010), Gola A. ***Embry*** (1936-2009) and James Arthur ***Embry***, Sr. (1944-2008) **(12)**
Fayetteville	not plotted	Fayetteville	Fayetteville United Methodist Church
Grimes Chapel	282 - SW	Sylacauga	Grimes Chapel Baptist Church; an active cemetery **(12)**

Cemeteries of Uncertain Location (Continued)

Cemetery	Locale	Location	Church Affiliation and Remarks
Indian Hill Farm	not plotted	T17S, R6E, Sec 8	approximately 18 interments; first known interment: Baby ***Montgomery*** (1852); last known interment "Little Mont" ***Jackson*** (1875-1880) **(12)**
Knoxville	not plotted	on Avenue H in Talladega	also known as McClellan Cemetery; a black cemetery of approximately 250 graves; first known interment: Lottie ***Moore*** (d. 1899 age 80); this cemetery still in use **(3)**
LeBanon	not plotted	Silver Run	first known interment: Ella Hayes ***Washington*** (1904-1922); ***Cross, Holiday, Jenkins, Lynch, Mitchell, Patton*** and ***Smith*** are common to this active black cemetery **(12)**
Little Rock	not plotted	Stemley	approximately 60 interments; first known interment: Paul George Hunt ***Fulmer*** (1924-1944); ***Bates, Brewer, Daffron, Fulmer, Hann, Henderson, Martin*** and ***Sanders*** are common to this active cemetery **(12)**
Long	not plotted	on the campus of Talladega College	the grave of Herman H. ***Long*** (1912-1976), President of Talladega College from 1964 to 1976 **(2)**
Machen	not plotted	County Road 211 in T20S, R4E, Sec 1	the grave of William Wilson ***Machen*** (1830-1846) **(10)**
McClellan	not plotted	on Avenue H in Talladega	see Knoxville
Morris	not plotted	Chinnabee	Carrie May ***Morris*** (1901-1950) is found here along with several unmarked graves **(12)**
Morriss	not plotted	off Pinecrest Road in Sylacauga	George G. Morriss Cemetery; approximately 20 graves; first known interment: Francess ***Morriss*** (1806-1852); last known interment: Sarah E. A. Wood ***Morriss*** (1848-1913); ***Caudle, Cordle, Hyde, Morris*** and ***Peters*** are common to this cemetery **(3)**
Munford	not plotted	Munford	Munford Church of Christ; a new cemetery **(12)**
Munford	not plotted	Munford	Munford Baptist Church; an active cemetery **(12)**
Oalwood	not plotted	Sylacauga	an active cemetery **(12)**
Oden	not plotted	T21S, R4E, Sec 21	this cemetery has been destroyed; located on the former site of the Oden Plantation "Forest Hill"; the graves of Middleton W. ***Cox*** (1820-1849), Mary Eliza ***Fluker*** (1842-1854), Alexander ***Oden***, Jr. (1788-1853), Lucy T. ***Oden*** (1841-1846) and Sarah A. F. ***Oden*** (1824-1846) **(3)**
Old Fain	not plotted	T18S, R6E, Sec 33	see Antioch
Old Munford	not plotted	Munford	at least 13 graves are known to be here; first known interment: Mavis Irene ***Atkisson*** (1925-1926); ***Adams, Langley*** and ***Murner*** also found here **(12)**
Pursell	not plotted	Sylacauga	5 graves; first known interment: Howard Arrington ***Parker*** (1896-1964); ***Oliver*** and ***Pursell*** are also found in this active cemetery **(12)**
Robbs	242 - SE	T19S, R6E, Sec 19	the graves of Edward W. ***Robbs*** (1856-1869), Mahuldy ***Robbs*** (d. 1876 about 75 yrs.), Matson ***Robbs*** (d. 1853 about 54 yrs.) and Nancy A. ***Robbs*** (1863-1880) **(3)**
Tatum	not plotted	Odena	Celestia ***Edwards*** (b. & d. 1844), David ***Edwards*** (1841-1842, Eliza ***Tatum*** (1838-1839 and Howell ***Tatum*** (1765-1835) are found here **(12)**
Taylors Chapel	not plotted	Old Birmingham Highway Eastaboga	former site of Taylors Chapel Methodist Church; first known interment: Rufus F. ***Cooper*** (1864-1866); last known interment: F. Gertrude Cooper ***Wilson*** (1861-1945) **(12)**
Tidwell	not plotted	unknown	an active cemetery **(12)**
Townsend-McClellan	not plotted	unknown	first known interment: Mary Jane ***McClellan*** (1840-1871); last known interment: Florence ***Hall*** (1909-1912); Wade H. ***Townsend*** (1831-1879) is also found here **(12)**
Trapp	not plotted	Munford	Trapp Family Cemetery; the grave of Ma'Kaiaha LaGrace ***Lathem*** (no dates) is found here **(12)**
Truss	not plotted	unknown	an active family cemetery with 9 known graves; first known interment: Lee Curtis ***Truss*** (1909-1972); ***Beavers, Edwards, Gaston, McCan, McCargo*** and ***Morris*** are also found here **(12)**
Turner	not plotted	U.S. 78 and Co. Rd. 93, north of Eastaboga	the grave of Mary E. ***Turner***; said to have been 30 to 40 graves at this location in the past **(7)**
Unknown	not plotted	behind Oak Grove Methodist Church, Oak Grove	our source writes of a childhood memory of a cemetery located at the top of a ridge behind Oak Grove United Methodist Church and remembers the surnames of ***Matson*** and ***Merkels*** as being found here **(5)**
Vinson	4 - NE	T16S, R6E, Sec 19	
Waddell-Parsons	not plotted	across railroad tracks off Howard St. in Talladega	14 graves; first known interment: Samuel Morgan ***Waddell*** (1876-1890); last known interment: W. L. ***Waddell*** (1869-1958) ***McCarter, Nix, Rowe*** and ***Vessie*** **(12)**
Watts-Shirey	not plotted	unknown	
Williamson-Hall	271 - NE	T18S, R6E, Sec 9	the only marked grave is that of Dorcas ***Williamson*** (1797-1849) **(3)**

Sources

1. AlGenWeb Archives. *Talladega County, Alabama.* 7 December 1998. <ftp://ftp.rootsweb.com/pub/usgenweb/al/talladega/cemetery/>.
2. Upchurch, Joseph W. and Frances S. Upchurch. *Talladega County Alabama, Tombstone Inscriptions of All Known Cemeteries, 1700's to 1987, Vol. 1.* Cullman, Alabama: The Gregarth Co., 1989.
3. Upchurch, Joseph W. and Frances S. Upchurch. *Talladega County Alabama, Tombstone Inscriptions of All Known Cemeteries, 1700's to 1987, Vol. 2.* Cullman, Alabama: The Gregarth Co., 1990.
4. Luttrell, Carolyn Lane. *Early Tombstone Records of Talladega County, Alabama.* Weogufka, Alabama: Fixico Press, 1973.
5. Personal correspondence with Martha Vaughan of Alexander City, Alabama.
6. Settlers of Northeast Alabama. Vol. 11, No. 1. East Gadsden, Alabama: Northeast Alabama Genealogical Society, July, 1972.
7. *Cemetery Records of Calhoun County, Alabama, Vol. 2.* East Gadsden, Alabama: Northeast Alabama Genealogical Society, 1978.
8. *Some Tombstone Inscriptions from Alabama Cemeteries.* Project 3971, vol. 1b, Works Progress Administration, 1938.

Sources (Continued)

9. *The Heritage of Talladega County, Alabama, Vol. 61.* Clanton, Alabama: Heritage Publishing Consultants, Inc., 2000.
10. Alabama Cemetery Preservation Alliance. 26 January 2005. <http://www.alabama-cemetery-preservation.com>.
11. Alabama Cemetery Preservation Alliance. 15 May 2013. <http://www.alabama-cemetery-preservation.com>.
12. *Talladega County Cemeteries*. 20 May 2016. <http://www.findagrave.com>.

Numerical List of Cemeteries

1. Hall
2. Refuge
3. Patton Chapel
4. Vinson
5. Old Florence
6. Blue Eye
7. McClellan
8. Eureka
9. Macedonia
10. Pleasant Grove
11. Stemley
12. Limbaugh Chapel
13. Lincoln
14. Saint Marys
15. Dry Valley
16. Pine Grove
16. Mount Nebo
17. Eastaboga
18. Kirksey
19. Elston
20. Providence
21. Sunnyside
21. Jemison
22. Union Springs
23. Parker
24. Unknown
25. Silver Run
25. New Lebanon
26. Anna Thomas
26. Jenifer
27. Jenifer
28. Munford
29. Hillcrest
30. Hall Grove
31. Bethlehem
32. Pine Ridge
33. Antioch
34. Jones
35. Shiloh
36. Hubbard
37. Salem
38. Pine Hill
39. Saint Campbell
40. Bethel
41. Unknown
42. Lanier
42. Oak Grove
43. Kings Chapel
44. Mount Sinai
45. Cunningham
45. Bethel
46. Howard Chapel
47. Hepzibah
48. Freeze-Cass
49. Unknown
50. Allen-Sims
50. Winkle-Sims
51. Estes-Pitts
52. Barclay
52. Mount Cleveland
53. Westview
54. Thornhill
55. Talladega
56. Harmon
56. Tarrant-Harmon
57. Midway
58. Mardisville
59. Armbrester
59. Millender
60. Morris
61. Needmore
62. Brown
63. Unknown
64. Pine Hill Memorial
65. Moore
66. Mount Olive
67. Oak Hill
68. Stockdale
68. Friendship
69. Mount Zion
70. Ironaton
71. Unknown
72. Lane Chapel
73. Mount Pilgrim
74. Cragdale
75. McElderry
76. McElderry
77. Chief Chinneby
78. Roadside
79. Hopeful
80. Hopeful
81. Jones
82. Smith Chapel
83. Lackey
84. Mount Calvary
85. Seay Chapel
86. Cemetery Mountain
87. Cemetery Mountain
88. Bedford
89. Mountain
90. Union T
91. Mount Carmel
92. Unknown
93. Mount Zion
94. Mount Olive
95. Unknown
96. Old Reynolds
97. Nicholls
98. Rhoden
99. Green Hill
100. Tallasahatchie
101. Mount Olive
102. Unknown
103. Davis
104. Mount Zion
104. Riser
105. Mount Zion
105. Riser Chapesl
106. Kingston
107. Unknown
108. Alpine
109. New Maryland
110. Liberty Hill
110. Morris
111. Winterboro
112. Wilson
113. Africa
114. Orangevale
114. Lawler
115. Mount Ida
116. Chapman
117. Tallasahatchie
118. Unknown
119. Wewoka
120. Evening Star
121. Mount Vernon
121. Ponder
122. Germany
123. Pilgrim Rest
124. Chandler Springs
125. Burgess
126. Heaslet
127. Mount Sharon
127. Rocky Mount
127. Kahatchee
128. Antioch
129. Fort Williams
130. Fayetteville
131. Allen
131. Pleasant Hill
132. Pine Grove
133. Odena
134. Comers
135. Marble City
136. Rising Star
137. Shelvin Rock
138. New Hope
139. Hill
140. Bluff Springs
141. Rocky Mount
142. Harpers Springs
143. Hickman
143. Oldfield
144. Morris
145. Talladega Springs
146. County Line
146. Mountain Spring
147. Unknown
148. Shiloh
149. Victory Harbor Lighthouse
149. Word of Truth Mission
150. Corinth
151. Plum Springs
152. Groce - Montgomery
153. Owen Spring
154. Moberly
154. Ichabod-Moberly
155. Sims
156. Unknown
157. Draper Memorial
158. Evergreen
159. Antioch
160. Autrey-Jenkins
161. Bald Hill
162. Barnett-Cosper
163. Baskin-Kirkland
164. Beaird
165. Beavers
166. Bennett
167. Best-Emphrey
168. Beulah
168. Pine Grove
169. Blanchard
170. Boswell
171. Boswell
172. Boswell-Cunningham
173. Brock-Cochran
174. Brock-Hinds
175. Cameron-Costner-Weisinger
176. Carter-Jackson
177. Cave Springs
178. Cedar Creek Campground
179. Chappell-Cruise
180. Childersburg
181. Chinnabee
182. Coleman
183. Compton
184. Cook
185. Cooper
186. Cunningham-Pyles
187. Curry
188. Davis-Martin
189. Edwards-Tatum
190. Eureka
191. Fort Williams
192. Foust
193. Friendship
194. Gaither
195. Headen
196. Hendrick
197. Holy Hill
198. Hopeful
199. Jenkins
200. Unknown
201. Jones-Moody
202. Keith-Terrell
203. Kidd Street East
204. Kidd Street West
205. Kymulga
206. Lawson
207. Ledbetter
208. Machen
208. Parrot
208. Scratch Ankle
209. Mallory
210. Mallory
211. Marble Springs
212. Mashburn
213. Adair
214. McGee-Dye
215. McGowan
216. McIntyre
217. McKenzie
218. Meadows-Welch
219. Miller
220. Montgomery
221. Morning Star
222. Morrison-Headen
223. Morriss
224. Morriss
225. Moss
226. Mount Zion
227. Nelson
228. New Rome
228. Robison
229. Nix Springs
230. Papertown
231. Pine Grove
232. Players
233. Poorhouse
234. Pope
235. Porter
236. Providence
237. Reynolds
238. Reynolds
239. Rhodes
240. Maria Forge
240. Riddle
241. Rigginstown
242. Robb
243. Rocky Mount
244. Rushing Springs
244. Embry
245. Russell
246. Saint Joe
247. Salem
247. Old Eastaboga
248. Salt Creek
249. Schmidts Mill
250. Seay
251. Shockler
252. Sisson
253. Smelly-Ponder
254. Smoot
255. Sprayberry
256. Stewart
257. Stone
258. Sunlight
259. Sycamore
260. Sycamore
261. Sylacauga
261. Old Fort Williams
262. Talladega
263. Taul
264. Taylor-Cook
264. Cook Place
264. Bledsoe-Taylor
265. Townsend-McClellan
266. Truss
267. Tyler
268. Van Elzen-Van Gompel
269. Watters
270. Welch
271. Williamson-Hall
272. Wills
273. Wright
274. Wynn
275. Trinity
276. Kelly Springs
277. Split Rail
278. Acker's Chapel
279. Norman
280. New Directions
281. Unknown
282. Grimes Chapel
283. Unknown
284. Lewis
285. Smelley
286. Taul

TALLAPOOSA COUNTY

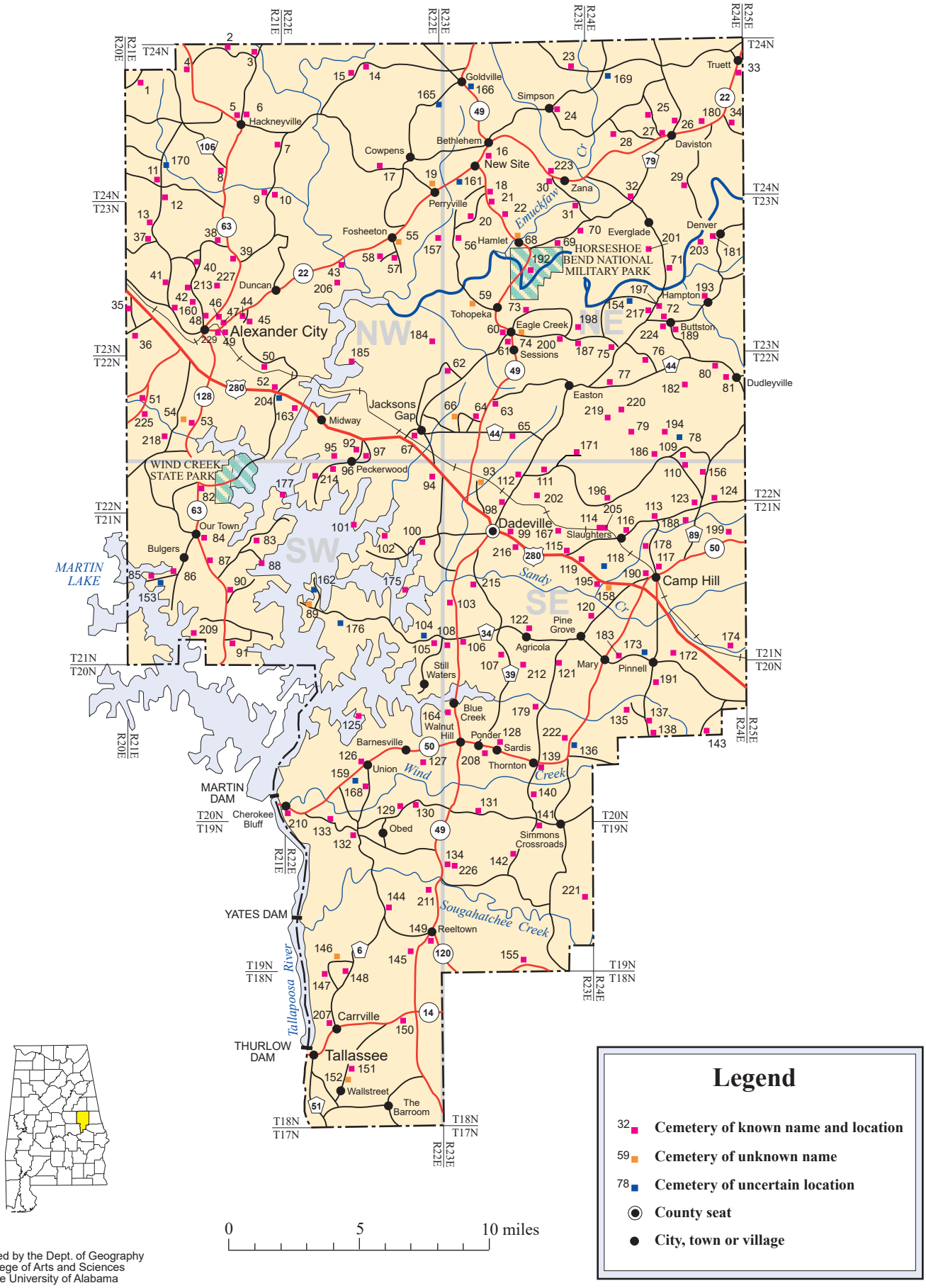

Produced by the Dept. of Geography
College of Arts and Sciences
The University of Alabama

Cemetery	Locale	Location	Church Affiliation and Remarks
Adams	183 - SE	T21N, R24E, Sec 32	the grave of Ann R. ***Adams*** (1781-1863) **(2)**
Agricola	122 - SE	T21N, R23E, Sec 34	approximately 50 graves, several unmarked; first known interment: John R. ***Black*** (1845-1846); last known interment: Addie Thompson ***Smith*** (1872-1959); ***Arnett, Brown, Cooper, Dupree, Gillam, Goodman, Higgins, Jones, Smith, Williams, Wilson*** and ***Young*** are common to this cemetery **(16) (67)**
Alexander City	48 - NW	T23N, R21E, Sec 27	also known as Laurel Park; an active cemetery with over 3,100 interments **(67)**
Antioch	33 - NE	T24N, R24E, Sec 12	Antioch Baptist Church; first known interment: Nancy E. ***Wilkens*** (1876-1955); ***Brand, Henry*** and ***Johnson*** are common to this cemetery still in use **(23)**
Antioch	56 - NE	T23N, R23E, Sec 7	former site of Antioch Church; approximately 45 graves; first known interment: L.B. ***Whaley*** (1872-1882); ***Baker, Bunn, Duncan, East, Easterwood, Hammock, Hatchett, Hays, Huey, Kirkland, Morrow, Newman, Price, Pugh, Reaves*** and ***Rhodes*** are also found in this active cemetery **(67)**
Antioch	141 - SE	T19N, R23E, Sec 3	Camp Hill Methodist Church at Antioch; approximately 100 graves; first known interment: Irene ***Dillard*** (1882-1900); ***Baker, Belle, Bunn, Dillard, Hammock, Hancock, Harris, Hatchett, Hayes, Holt, Hood, Huey, Moore, Morgan, Music, Price, Ray, Rhodes*** and ***Walker*** are common to this cemetery still in use **(2) (67)**
Armours	213 - NW	T23N, R21E, Sec 21	Armours Memorial Garden; approximately 470 graves; first known interment: James E. ***Sutton*** (1925-1961); ***Allen, Armour, Boleware, Burns, Daniels, Jackson, Leonard, Meadows, Moten, Norris, Poole, Powers, Russell, Smith, Vines, Whetstone*** and ***White*** are common to this active contemporary cemetery **(67)**
Banks-Gardner	112 - SE	T22N, R23E, Sec 27	also known as Gardner-Banks; approximately 80 graves; first known interment: Henry M. ***Pless*** (1839-1863); last known interment: R. Wilson ***Banks*** (1911-1989) ***Banks, Berry, Black, Blythe, Gardner, Henderson, Johnson, Pless, Prather, Sexton*** and ***Wallace*** are common to this cemetery still in use **(67)**
Baskins Chapel	111 - SE	T22N, R23E, Sec 26	Baskins Chapel A.M.E. Zion Church; approximately 40 graves; first known interment: Lois Stone ***Canada*** (1918-1959); ***Banks, Burks, Bussey, Canada, Goodman, Harrison, Hines, Morgan, Oliver, Pearson, Rowe, Russell, Slaughter, Sparks, Stone, Turner*** and ***Woodyard*** make up this active cemetery **(67)**
Bay Pine	214 - SW	T22N, R22E, Sec 29	Bay Pine Baptist Church; a new and active cemetery; ***Smith*** and ***White*** are found here **(67)**
Bethany	170 - NW	T24N, R21E Sec 29	Bethany Baptist Church; ***Bradford*** and ***Machen*** are known to be found in this active cemetery **(67)**
Bethel	46 - NW	T23N, R21E, Sec 27	also known as Great Bethel or Bethel Baptist Church, established in 1880; approximately 300 graves; first known interment: Lular B. ***Black*** (1912-1915); ***Barnes, Boleware, Corprew, Dark, Ford, Goggins, Holley, Jackson, Madison, Marbury, Maxwell, Moon, Pearson, Robinson, Ross, Sandlin, Thomas, Tucker, Vines, Whatley, Woody*** and ***Young*** are common to this active cemetery **(62) (67)**
Bethel	100 - SW	T21N, R22E, Sec 2	Bethel Baptist Church; approximately 250 graves; first known interment: Johnnie Albert ***Stephenson*** (1880-18810); ***Caldwell, Davis, Duffey, Garrett, Gray, Greer, Henderson, Nelson, Patterson, Price, Railey, Ray, Sharpe, Taylor, Walls, Ward, Whatley*** and ***Williams*** are common to this cemetery still in use **(2) (67)**
Bethlehem	16 - NE	T24N, R23E, Sec 29	Bethlehem-New Salem Cemetery; over 560 graves; first known interment: Sidney Elizabeth Newman ***Thomas*** (1820-1849); ***Allen, Bailey, Bonner, Brown, Carter, Claybrook, Easterwood, Foreman, Hamlet, Harry, Jones, Lindsey, McDaniel, Melton, Oliver, Simpson*** and ***Taunton*** are common to this active cemetery **(67)**
Bethlehem	69 - NE	T23N, R23E, Sec 12	Bethlehem Baptist Church; ***Isom*** and ***Russell*** are found here **(67)**
Beulah	115 - SE	T21N, R23E, Sec 12	Beulah Number 2 Church
Beulah	132 - SW	T19N, R22E, Sec 4	Beulah Baptist Church, established in 1843; approximately 130 graves; first known interment: Houston Eugene ***Coan*** (1906-1918); ***Achimon, Bedford, Carmichael, Carter, Coan, Golden, Holt, Norrell, Phillips, Rodgers, Smith*** and ***Taunton*** are common to this cemetery still in use **(33) (62) (67)**
Bice	13 - NW	T24N, R21E, Sec 6	approximately 125 graves; first known interment: Jonathan ***Bice*** (1809-1862); ***Barnett, Bice, Brown, Campbell, Colvard, Hix, Joiner, Moon, Porch*** and ***Stevenson*** are common to this active cemetery **(67)**
Boyd	178 - SE	T21N, R24E, Sec 9	approximately 25 graves, many unmarked; first known interment: J.G.W. ***McCarly*** (1852-1859); last known interment: J. D. ***Boyd*** (1861-1936); ***Beasley, Gross, Hamilton, Handley, Hornsby, McHimon*** and ***Stacks*** are also found here **(51) (67)**
Britt	184- NW	T23N, R22E, Sec 25	7 marked and 9 unmarked graves of the Britt family; first known interment: William ***Britt*** (1841-1843); last known interment: Lawrence Bryant ***Britt*** (1852-1929) **(2) (15) (67)**
Brown	119 - SE	T21N, R23E, Sec 13	7 marked and 1 unmarked graves; first known interment: John G. ***Brown*** (1801-1889); last known interment: Ann Elizabeth Brown ***Johnson*** (1846-1943); ***Teat*** is also found here **(10) (67)**
Burton	203 - NE	T23N, R24E, Sec 14	11 graves; first known interment: Andrew J. ***Burton***, Jr. (1883-1900); ***Harris*** is also found in this cemetery still in use **(2) (67)**
Buttston	72 - NE	T23N, R24E, Sec 27	see Fellowship
Camp Hill	117 - SE	T21N, R24E, Sec 16	the principal cemetery of Camp Hill; over 1,550 graves; ***Boon, Burton, Chester, Conine, Cook, Davis, Ellis, Flurry, Greer, Gross, Harper, Harris, Heard, Henderson, Herren, High, Jennings, Johnson,Land, Landrum, Langley, Meadows, Moore, Murray, Newell, Pinnell, Pittman, Reaves, Rogers, Rowe, Sargent, Slaughter, Smith, Trimble, Tucker, Walker*** and ***Winter*** are common to this active cemetery **(57)(67)**
Camp Hill	141 - SE	T19N, R23E, Sec 3	see Antioch
Canaan	143 - SE	T20N, R24E, Sec 14	former site of Canaan Primitive Baptist Church; approximately 105 marked and 45 unmarked graves; first known interment: Victoria A. Holston ***Jones*** (1830-1859); ***Burke, Garrett, Graves, Hester, Holstun, Jones, Moreman, Newman, Robinson, Tyler*** and ***Waldrop*** are common to this cemetery still in use **(2) (31) (67)**
Canada-Threadgill	108 - SE	T21N, R23E, Sec 31	see Spain
Carmichael	186 - NE	T22N, R24E, Sec 28	the graves of Mary ***Carmichael*** (1785-1836), Christian Carmichael ***Calhoun*** (1775-1844) and Christian ***Paul*** (1816-1845) **(2)**
Carrville	207 - SW	T18N, R22E, Sec 8	approximately 2,200 graves; first known interment: Henry ***Cannon*** (1835-1863); ***Adams, Ashurst, Baker, Boland, Cannon, Cullars, Darnell, Hammock, Hudson, Jones, Kelly, Ledbetter, Mathis, Powell, Richardson, Sims, Stalnaker, Stough, Taylor, Warren*** and ***Willis*** are common to this active cemetery **(67)**
Carver Heights	42 - NW	T23N, R21E, Sec 21	an active cemetery; ***Beal, Cobb*** and ***Strickland*** are found here **(67)**
Centerport	125 - SW	T20N, R22E, Sec 9	also spelled Centreport; former site of Center Port Church, established around 1873 and disbanded in the 1890s; approximately 75 graves; first known interment: infant ***Canada*** (d. 1882); last known interment: Earnest Umphress ***Brown*** (1892-1975); ***Carlisle, Davis, Downing, Farrow, Finch, Hall, Guthrie, McCarthy, Ray, Smith, Strong, Turner, Umphress*** and ***Walls*** are common to this cemetery **(61) (67)**
Centerview	156 - SE	T22N, R24E, Sec 26	Centerview Church; 8 graves; ***Copeland, Foster, Hughley, Tolbert*** and ***Vines*** are found in this active contemporary cemetery **(67)**
Cherokee Bluff	210 - SW	T19N, R22E, Sec 31	see Scott
Christian-Sasser	40 - NW	T23N, R21E, Sec 16	see New Life
Coger Hill	29 - NE	T24N, R24E, Sec 34	Coger Hill C.M.E. Church; ***Buchanan, Marable, Meadows, Shears*** and ***Spratling*** are found in this active contemporary cemetery **(67)**
Colley	174 - SE	T21N, R24E, Sec 36	the grave of Anney W. ***Colley*** (d. 1836) and approximately 15 unmarked graves **(43)**
Concord Garden	63 - NE	T22N, R23E, Sec 17	Concord Garden of Memories; approximately 160 graves; first known interment: Mary Emma ***Morgan*** (1864-1888); ***Brewer, Brooks, Browning, Caldwell, Campbell, Davis, Evers, Harrelson, Jones, Lester, Lightsey, Moore, Moran, Scroggins, Walker*** and ***Waters*** are common to this cemetery still in use **(2) (67)**
Cook	215 - SE	T21N, R23E, Sec 17	Fenton Cook Cemetery; 9 graves; first known interment: Sanford Willis ***Cook*** (1834-1861); last known interment: infant ***Whatley*** (b. & d. 1918); ***Barnett, Curry*** and ***Nix*** are also found here **(67)**
Cotney	181 - NE	T23N, R24E, Sec 11	7 marked and several unmarked graves; William Sampson ***Cotney*** (1812-1877) and Mary Eveline Funderburk ***Cotney*** (1816-1898) are known to be found here **(63) (67)**

Cemetery	Locale	Location	Church Affiliation and Remarks
Craddock	185 - NW	T22N, R22E, Sec 3	the grave of Sidney ***Craddock*** (no dates) **(2)**
Craft-Sasser	38 - NW	T23N, R21E, Sec 10	approximately 35 graves; first known interment: Seaborn J. ***Whatley*** (b. & d. 1860); ***Craft, Davis, Eason, Jenkins*** and ***Sasser*** are also common to this active cemetery **(5) (7) (67)**
Cross Key	11 - NW	T24N, R21E, Sec 32	Cross Key Missionary Baptist Church; approximately 100 marked and numerous unmarked graves; first known interment: Fannie ***Gamble*** (1878-1909); ***Chestner, Flowers, Fuller, Gamble, Martin, Moon, Porter*** and ***Russell*** are common to this active historical black cemetery **(67)**
Dadeville	99 - SE	T21N, R23E, Sec 4	approximately 2,200 graves; first known interment: Charles Spear, Sr. (d. 1817); Acree, Baker, Barnes, Berry, Black, Bulger, Corprew, Harwell, Herren, Hicks, Jinks, Johnson, Johnston, McIntosh, Oliver, Sanford, Smith, Turner, Walker, Willis, Wilson and Wynn are common to this active cemetery (3) (58) (67)
Darian	41 - NW	T23N, R21E, Sec 20	Darian Missionary Baptist Church; approximately 70 legible stones; first known interment: Cynthia Pearson (d. 1905); Harrell, Jennings, Ransaw, Russell, Salter, Smith and Tuck are common to this active cemetery (67)
Darian	34 - NE	T24N, R24E, Sec 24	Darian Primitive Baptist Church, established in 1842; approximately 365 graves; first known interment: Elizabeth Davis (1802-1804); Barker, Bishop, Blythe, Buchanan, Burkes, Carter, Champion, Coger, Cotney, Flournoy, Gay, Hand, Hardy, Hodnett, Johnson, Kewley, Laney, Meigs, Robertson, Shivers, Smith, Stewart, Turner, Welch and Welsh are common to this cemetery still in use (2) (37) (62) (67)
Dark Private	35 - NW	T23N, R21E, Sec 30	see Maxwell
Davidson	140 - SE	T20N, R23E, Sec 34	the graves of Rev. W. C. Davidson (1817-1891), E. F. Davidson (1822-1895), infant Simmons (b. & d. 1884) and infant Simmons (b. & d. 1889) (45)
Daviston	26 - NE	T24N, R24E, Sec 22	established as Springhill Baptist Church in 1842; became Daviston Baptist in 1915; approximately 350 graves; first known interment: B. D. Williams (1836-1880); Black, Cotney, Dunn, Hodnett, Jones, Kirk, Laney, Meigs, Motley, Price, Simpson and Thompson are common to this cemetery still in use (2) (62) (67)
Daviston	27 - NE	T24N, R24E, Sec 21	Daviston Independent Methodist Church; approximately 45 graves; first known interment: John E. Lewis (1800-1882); Bence, Glenn, Harris, Jones and Musick are found in this cemetery still in use (40) (67)
Dillard	4 - NW	T24N, R21E, Sec 4	approximately 115 graves; first known interment: George W. Dillard (1830-1837); last known interment: Janie P. Shipp (1872-1962); Baker, Bell, Burns, Canant, Cleveland, Collins, Crawford, Dillard, Hardman, Hatley, Lawrence, Lock, Locke, McKelvey, Osburn and Shipp are common to this cemetery (30) (67)
Duck-Fuller	187 - NE	T23N, R24E, Sec 31	the graves of M. J. Duck (1853-1923), W. M. Duck (d. 1925), Nancy Fuller (1823-1863), Sarah Elizabeth Fuller Washburn (1847-1865) and Nancy Melviney Washburn (1870-1872) (2)
Dudleyville	81 - NE	T22N, R24E, Sec 12	also known as Old Dudleyville; approximately 90 marked and 40 unmarked graves; first known interment: Emily McLean (d. 1808); last known interment: James W. Hoyle (1873-1945); Allen, Barr, Blackwelder, Clark, Dent, Hall, Hambrick, Jennings, Keel, Shipp, Vines and Ware are common to this cemetery (2) (67)
Eagle Creek	60 - NE	T23N, R23E, Sec 33	Eagle Creek Baptist Church, established in 1851; approximately 900 marked and 300 unmarked graves; first known interment: Julius H. Stone (1850-1851); Abbett, Adair, Barnes, Blackwelder, Boone, Branch, Britt, Burnette, Clark, Coker, Davis, Duck, Duffey, Evers, Freeman, Fuller, Godfrey, Harrelson, Harrison, Harris, Ingram, Jennings, Jones, Lake, Lightsey, Loyd, McKelvey, Moran, Patterson, Pritchard, Roberts, Shepard, Taylor, Wesson and Yarbrough are common to this active cemetery (2) (62) (67)
Eagle Creek	61 - NE	T22N, R23E, Sec 33	Eagle Creek Church
Eason	201 - NE	T23N, R24E, Sec 16	the grave of A. W. Eason (1849-1894) along with several unmarked graves (2)
Elam	150 - SW	T18N, R22E, Sec 11	Elam Baptist Church; approximately 550 graves; first known interment: William Garrett Langley (1897-1900); Baker, Belyeu, Brown, Casaday, Coley, Darnell, Golden, Grant, Gregory, Hammonds, Holt, Johnson, Langley, Mathis, Nelson, Smith, Webster and Wesson are common to this active cemetery (67)
Ephesus	58 - NW	T23N, R22E, Sec 14	Ephesus Primitive Baptist Church, founded in 1845; approximately 150 graves; interments date from 1855; Bennett, Brown, Connell, Davis, Foshee, Gamble, Goss, Heard, Jackson, Kirkland, Lett, Moody, Musick, Parker, Powell, Robertson and Smith are common to this cemetery still in use (2) (62) (67)
Estes	224 - NE	T23N, R24E, Sec 34	Estes Family Cemetery contains the graves of Reva Muriel Chapman (1917-2004), James Robert Estes Jr. (1921-2003), and Roy James Estes (1964-2004) (67)
Fallin	216 - SE	T21N, R23E, Sec 10	approximately 35 graves; first known interment: Thomas Fallin (1837-1863); last known interment: Sanders Brazzel (1869-1920); Bass, Doss, Linch, Middlebrooks and Thornton are also found here (67)
Fargason	123 - SE	T21N, R24E, Sec 2	see Fargason-Wyatt Cemetery
Fargason-Wyatt	123 - SE	T21N, R24E, Sec 2	also known as Fargason Cemetery; approximately 45 marked and 3 unmarked graves; first known interment: the unmarked grave of William Jesse Anderson Wyatt (1847-1848); last known interment: Gaines B. Bradford (1913-1956); Fargason, Farris, McGiny, Sikes, Smith, Sykes and Wyatt are also found here (23) (67)
Farrow-Dennis	101 - SW	T21N, R22E, Sec 4	23 graves; first known interment: Dr. Franklin G. Farrow (1818-1863); last known interment: Mary Roberts (1840-1918); many of the interments occurred in 1863 (54)
Fellowship	72 - NE	T23N, R24E, Sec 27	Fellowship Baptist Church; also called Buttston Cemetery; approximately 425 graves; first known interment: A. J. Williams (1869-1881); Boswell, Caldwell, Clanton, Coleman, Dabbs, Duck, Fuller, Gilbert, Henderson, Holdridge, Keel, McCoy, Morgan, Sanders and Washburn are common to this cemetery still in use (2) (67)
Fellowship	44 - NW	T23N, R21E, Sec 26	established in 1837 as the first church in Youngville (Alexander City); church moved to present location in 1875; approximately 400 graves; first known interment: Joseph A. Lott (1882-1887); Alexander, Baggett, Blankenship, Bolan, Brewer, Corley, Danford, Daniel, Dunaway, Fuller, Jones, McCain, McCollough, McVey, Paslay, Smith, Trussell and Yarbrough are common names in this active cemetery (62) (67)
First Congregational	49 - NW	T23N, R21E, Sec 4	First Congregational Christian Church; approximately 30 graves; first known interment: James Whatley Coley (1856-1858); last known interment: Nancy Odell Thomas (1907-1966); Corley, Fontana, McClendon and Whatley are also common to this cemetery (67)
Flint Hill	52 - NW	T22N, R21E, Sec 12	Flint Hill Methodist Church, established in 1851; approximately 520 marked and numerous unmarked graves; first known interment: Malinda S. Locke (1832-1866); Adamson, Baker, Bentley, Bolan, Brown, Cole, Dean, Duke, Farmer, Fuller, Gunn, Johnson, Keel, Kimbrough, Knowles, Moncrief, Neighbors, Paisley, Pierce, Pemberton, Rigby, Scott, Simpson, Smith and Turner are common to this active cemetery (22) (67)
Flint Hill	227 - NW	T22N, R21E, Sec 12	Flint Hill Baptist Church; approximately 30 marked and numerous unmarked graves; first known interment: Rueben G. Fuller (1847-1913); Huntley, Newell, Smith, Thomas and Walker are common to this active cemetery (67)
Friendship	86 - SW	T21N, R21E, Sec 17	Friendship Baptist Church; approximately 80 marked and 50 unmarked graves; first known interment: George Young, Sr. (1908-1950); Phillips, Riggins, Russell and Young are common to active black cemetery (2) (67)
Fuller	147 - SW	T19N, R22E, Sec 32	the marked graves of Drusilla Fuller (1852-1926), H. F. Fuller (1890-1912) and F. N. Fuller (1842-1909) along with 1 unmarked grave (9)
Gardner-Banks	112 - SE	T22N, R23E, Sec 27	see Banks-Gardner
Gauntt	151 - SW	T18N, R22E, Sec 21	named for the family of Jacob Gauntt; approximately 40 graves; first known interment: Barnet DuBois (1797-1849); the town of Tallassee was developed on property originally owned by DuBois; Brannon, Gantt, Gauntt, Hairston, Jarman, Patillo and Simpson are also found in this active cemetery (6) (56) (67)
Germany	71 - NE	T23N, R24E, Sec 27	approximately 40 graves, several unmarked; first known interment: Thomas C. Germany (1835-1857); last known interment: Mary Germany Bell (1892-1972); Berry, Morgan, Vines, White and Wills are also found here (2) (67)
Gillam	79 - NE	T22N, R24E, Sec 20	20 graves; first known interment: Jane Gillam (d. 1851); last known interment: Robert P. Greer (1872-1915); Marble and O'Brien are also found in this cemetery (49)
Graham	8 - NW	T24N, R21E, Sec 27	near the former site of Mt. Pisgah Presbyterian Church; at least 25 graves; most marked by field stones (15)
Great Bethel	46 - NW	T23N, R21E, Sec 27	see Bethel

Cemetery	Locale	Location	Church Affiliation and Remarks
Greathouse	175 - SW	T21N, R22E, Sec 14	the marked graves of Cary J. Greathouse (d. 1863), Civil War soldier Seaborn S. Greathouse (d. 1863) and Civil War soldier William E. Greathouse (d. 1862) along with several unmarked graves (44) (67)
Guthrie	133 - SW	T19N, R22E, Sec 5	approximately 50 marked and 90 unmarked graves; first known interment: Newman Golden (1818-1859); last known interment: Sam Smith (1870-1946); Cadenhead, Elkins, Harper, Holt, Hornsby, Joiner, Pike, Rogers, Spain, Still, Taunton, Wade and Weldon are also found here (1) (4) (67)
Hackneyville	5 - NW	T24N, R21E, Sec 14	Hackneyville United Methodist Church; approximately 360 graves; first known interment: Birdie Elizabeth White (1902-1903); Adair, Anderson, Bailey, Baker, Brazzell, Brown, Denney, Downs, Dunn, Green, Hancock, Holdridge, Humphrey, Hutchinson, Keel, King, Lane, Lumpkin, Martin, Nelson, Peppers, Prickett, Smith, Stansell, Vickers, Walls and White are common to this active cemetery (5) (29) (67)
Hackneyville	6 - NW	T24N, R21E, Sec 14	Hackneyville Presbyterian Church, also known as Mt. Pisga Presbyterian; approximately 55 graves; first known interment: William D. McKinnon (1839-1860); last known interment: Hattie M. Baker (1870-1950); Adair, Baker, Craig, McCreight , McKinnon and Pearson are common to this cemetery (28) (62) (67)
Harmony	18 - NE	T24N, R23E, Sec 32	Old Harmony or Harmony Presbyterian Church; approximately 350 graves; first known interment: Martha E. Minton (1836-1862); Abbett, Allen, Boyd, Crow, Dunaway, East, Hutcheson, Latimer, Meadows, Nolan, Oliver, Peters, Spates, Stewart, Thomas and Yarbrough are common to this active cemetery (35) (67)
Harper	47 - NW	T23N, R21E, Sec 27	6 graves of the Meacham family; interments date from 1934-1989 (67)
Harper Hill	129 - SW	T20N, R22E, Sec 34	former site of Harper Hill Church, cemetery established 1812; 20 marked and several unmarked graves; first known interment: Nellie Dories ***Harper*** (1912-1913); ***Cosby, McGinty, Teel, Watkins*** and ***Wesson*** are also found in this active cemetery **(1) (67)**
Harwell	164 - SE	T20N, R23E, Sec 8	approximately 50 graves, most unmarked; first known interment: Michael D. ***Stone*** (1815-1862); last known interment: Sallie E. ***Harwell*** (1859-1877); ***Acree*** and ***Patillo*** are also found here **(15) (42)**
Henderson	110 - SE	T22N, R24E, Sec 27	Benjamin Ware and Richard Alexander Henderson Family Cemetery; 12 marked and 6 unmarked graves; first known interment: Martha Alberta ***Henderson*** (1877-1881); last known interment: Marion Franklin ***Brazell*** (1869-1948); ***Bailey*** and ***Wilkerson*** are also found here **(2) (67)**
Henderson	167 - SE	T21N, R24E, Sec 11	Samuel Henderson Family Cemetery; approximately 30 graves; first known interment: infant ***Henderson*** (b.& d. 1871); last known interment: Neadom Elifair ***Henderson*** (1869-1936); ***Berry, Reeves, Sargent, Smith*** and ***Whatley*** are also found here **(23) (67)**
Henderson	194 - NE	T22N, R24E, Sec 22	James Franklin Henderson Cemetery; approximately 15 graves; first known interment: infant ***Henderson*** (b. & d. 1860); last known interment: S. F. ***Henderson*** (1881-1912); ***Berry, Harper, Johnson*** and ***Partridge*** are also found here **(10) (18) (23)**
Hillabee Campground	7 - NW	T24N, R22E, Sec 19	Hillabee Campground or Camp Ground United Methodist Church, established in 1847; approximately 275 graves; first known interment: Amanda F. ***Bailey*** (b. & d. 1812); ***Abrams, Alldredge, Bailey, Browning, Burkes, Champion, Cosper, Dunn, Hancock, Harlan, Holdridge, Hooten, Horton, Lynch, McKemie, Moore, Polk, Ray, Rogers, Tate*** and ***Whatley*** are common to this cemetery still in use **(2) (30) (62) (67)**
Hillview	45 - NW	T23N, R21E, Sec 26	Hillview Memorial Park; an active cemetery of approximately 6,100 graves **(67)**
Holley	120 - SE	T21N, R23E, Sec 25	also known as Pine Grove Community Cemetery; approximately 85 marked and 20 unmarked graves; first known interment: Thomas Holley ***Crabbe*** (1852-1855); ***Barron, Brown, Carriker, Clanton, Crabbe, Hayes, Holley, Holstun, Slaughter*** and ***Wallace*** are common to this cemetery still in use **(2) (51) (60) (67)**
House of Worship	171 - NE	T22N. R23E, Sec 24	House of Worship Church
Hutcheson	173 - SE	T21N, R24E, Sec 32	8 marked and 2 unmarked graves; first known interment: Simon M. ***Hutcheson*** (1834-1851); last known interment: Berthula A. ***Hutcherson*** (d. 1919); ***Bass*** is also found here **(2) (26) (67)**
Hutchinson	21 - NE	T24N, R23E, Sec 4	
Jackson Field	57 - NW	T23N, R22E, Sec 14	also known as Old Jacks Field; approximately 25 graves; first known interment: Sarah Ann ***Duncan*** (b. & d. 1850); last known interment: Charles B. ***Grimes*** (1852-1926); ***Bryant*** and ***Hunt*** are also found in this cemetery **(39) (63) (67)**
Jacksons Gap	67 - NW	T22N, R22E, Sec 24	signage indicates Jacksons Gap Baptist Church Cemetery was established in 1881; approximately 65 graves; first known interment: Almenia Henderson ***Berry*** (1825-1891); ***Banks, Berry, Carlisle, Harris, Keel, Nickerson, Patterson, Scott, Smith, Walker*** and ***White*** are common to this active cemetery **(67)**
Jacob Moon	37 - NW	T23N, R21E, Sec 7	Jacob Moon Family Cemetery, established in 1850; 13 graves; first known interment: Thomas ***Moon*** (1827-1853); last known interment: Dewery O. ***Brown*** (1834-1906); ***Clower, McClendon, Murray, Staples*** and ***Wood*** are also found here **(67)**
Johnson	188 - SE	T21N, R24E, Sec 3	8 marked and 4 unmarked graves; first known interment: John Robert ***Johnson*** (1850-1854); last known interment: Flaria Lee ***Hardy*** (1905-1912); ***Morgan*** is also found here **(2)**
Johnston	168 - SW	T20N, R22E, Sec 27	John Johnston Cemetery; 15 graves; first known interment: Martha ***Johnston*** (1809-1844); last known interment: James Daniel ***Meadows*** (1827-1900) **(67)**
Knight	189 - NE	T23N, R24E, Sec 27	approximately 15 graves; first known interment: Hammell Houston ***Knight*** (b. & d. 1876) or infant ***Knight*** (b. & d. 1876); last known interment: George Washington ***Knight*** (1871-1945); ***Perry*** and ***Phillips*** are also found here **(2) (67)**
Langley	109 - SE	T22N, R24E, Sec 27	approximately 100 graves; first known interment: Alexander ***Langley*** (1832-1852); ***Berry, Burnett, Cooksey, Henderson, Hunt, Johnson, Langley, Merritt*** and ***Thornton*** are common to this active cemetery **(34) (67)**
Laurel Park	48 - NW	T23N, R21E, Sec 27	see Alexander City
Leander	25 - NE	T24N, R24E, Sec 16	Leander Baptist Church; ***Hollis, Smith, Spraddling*** and ***Walls*** are found in this active contemporary cemetery **(67)**
Lebanon	77 - NE	T22N, R24E, Sec 8	near Lebanon Church; approximately 550 graves; first known interment: Sarah ***Harrelson*** (1809-1851); ***Adair, Allen, Baker, Berry, Campbell, Collum, Davis, Downs, Duck, East, Easterwood, Fuller, Greer, Hamby, Knight, Monroe, Sparks, Spraggins*** and ***White*** are common to this cemetery still in use **(2) (67)**
Liberty	2 - NW	T24N, R21E, Sec 3	Liberty United Methodist Church, established 1846; approximately 300 graves; first known interment: William ***Gamble*** (1786-1851); ***Albright, Baker, Belyeu, Bryant, Dillard, Gamble, Goodwin, Gordon, Guthrie, Hawkins, Humphrey, Karr, Martin, Meacham, Osborn, Phillips, Posey, Riddle, Rosser, Saxon, Slaughter, Smith, Thompson*** and ***Williams*** are common to this active cemetery **(17) (67)**
Liberty	85 - SW	T21N, R21E, Sec 18	Liberty Church; approximately 110 graves; first known interment: infant ***Waters*** (b. & d. 1860); last known interment: Mattie V. ***Ballard*** (1894-1976); ***Baker, Ballard, Brown, Daniel, Funderburk, Goodwin, Harris, Hicks, Johnson, Pearson, Peoples, Richardson, Pitchford, Robinson, Russell, Talley, Towns*** and ***Welch*** are common to this cemetery **(1) (65) (67)**
Lindsey	206 - NW	T23N, R22E, Sec 20	see Tankersley
Lockhart	107 - SE	T21N, R23E, Sec 33	approximately 70 graves; first known interment: Frances Pitt ***Millner*** (d. 1871); ***Alvies, Banks, Bentley, Black, Cox, Fitch, Gray, Shealey, Smith, Strudivant*** and ***Trimble*** are common to this active cemetery **(67)**
Macedonia	51 - NW	T22N, R21E, Sec 7	Macedonia Primitive Baptist Church; approximately 50 marked graves; first known interment: Ida Walker (1871-1940); ***Benton, Hall, Harkins, Hill, Marbury, Mitchell, Robinson, Russell, Slaughter*** and ***Walker*** are common to this active cemetery **(67)**
Macedonia	148 - SW	T19N, R22E, Sec 33	Macedonia Christian Church; approximately 390 graves; first known interment: James F.B. ***Newman*** (1813-1841); ***Bice, Bishop, Christian, Elkins, Galloway, Golden, Gray, Griffith, Hammonds, Harper, Hicks, Hornsby, Johnson, Ledbetter, Milner, Newman*** and ***Spears*** are common to this active cemetery **(67)**
Mask	87 - SW	T21N, R21E, Sec 15	approximately 25 graves; first known interment: Janice Hector ***Mask*** (d. 1860); ***Hodge, Smith*** and ***Tucker*** are also found in this cemetery still in use **(1) (44) (62) (65)**
Maxwell	35 - NW	T23N, R21E, Sec 30	also called Dark Private Cemetery; approximately 75 graves, several unmarked; first known interment: Cintha S. Carreker ***Maxwell*** (1826-1850); also buried here is Bird Harrison ***Young*** (1794-1865) known as Simon Suggs, a character in the writings of Johnson Jones Hooper; ***Dark, Maxwell, Salter, Saunders*** and ***Tankersly*** are common to this active cemetery **(2) (5) (23) (67)**

Cemetery	Locale	Location	Church Affiliation and Remarks
McClendon	31 - NE	T23N, R23E, Sec 1	6 marked and 26 unmarked graves; first known interment: Saphronia ***Lindsey*** (1832-1866); last known interment: Nancy White ***Meadows*** (1845-1896); ***Allen*** and ***Oliver*** are also known to be found here **(25) (65)**
Meadows-Robinson	138 - SE	T20N, R24E, Sec 16	approximately 15 graves; first known interment: Eugenie ***Robinson*** (d.1892); last known interment: Julia ***Robinson*** (1845-1928); ***Meadows*** and ***Ware*** are the only other surnames present in this cemetery **(29) (67)**
Middlebrooks-Fallin	179 - SE	T20N, R23E, Sec 10	23 graves; first known interment: William H. ***Doss*** (1871-1873); last known interment: Sanders ***Brazzel*** (1869-1920); ***Bass, Fallin, Middlebrooks*** and ***Thorton*** are also found here **(31)**
Milam	28 - NE	T24N, R24E, Sec 20	the graves of George W. ***Autrey*** (1850-1909), Tuly J. ***Autrey*** (1892-1895), Ida Estell ***Milan*** (b. & d. 1881), 2 ***Autrey*** infants and several unmarked graves **(2)**
Milner	191 - SE	T20N, R24E, Sec 4	the graves of Malinda M. ***Milner*** (1852-1908), Elbert ***Milner***, Charley ***Milner*** and Willie ***Milner*** (1873-1894) along with several unmarked graves **(2) (41)**
Montgomery	192 - NE	T23N, R23E, Sec 22	found at the Horseshoe Bend National Park, the grave of Lemuel Purnell ***Montgomery*** who fell here on March 27, 1814 during the battle; Montgomery was 28 years of age **(2)**
Morgan	114 - SE	T21N, R24E, Sec 6	the marked graves of P. Anne ***Morgan*** (1827-1845) and Ruby Sarah ***Morgan*** (1910-2000), along with several unmarked graves **(49) (67)**
Motley	180 - NE	T24N, R10E, Sec 23	14 marked and several unmarked graves; first known interment: Mary Francis ***Cotney*** (b. & d. 1871); last known interment: Henry Hamlin ***Nix*** (1859-1941); ***Williams*** is also found here **(63) (67)**
Mount Calvary	53 - NW	T22N, R21E, Sec 16	Mount Calvary Baptist Church; approximately 60 graves; first known interment: Ruby Edwards (b & d. 1965); Ballard, Black, Blue, Brown, Calhoun, Cowart, Edwards, Fuller, Ginyard, Grubbs, Hardy, Henderson, Jackson, Lovejoy, McIntyre, Owens, Spradley and Williams are common in this active cemetery (67)
Mount Godfrey	22 - NE	T24N, R23E, Sec 4	Mount Godfrey Church; an active cemetery of approximately 100 graves; Glenn, Grant and Johnson are found here (67)
Mount Pleasant	91 - SW	T21N, R21E, Sec 34	Mount Pleasant Baptist Church; approximately 30 marked and 50 unmarked graves; first known interment: C. Floyd (d. 1936); Benson, Caldwell, Floyd and Meadows are common to this active black cemetery (11) (67)
Mount Sinai	225 - NW	T22N, R21E, Sec 18	Mount Sinai Baptist Church, established in 1898; approximately 200 graves; first known interment: Isaac Bazemorr (d. 1882); Belyeu, Blair, Buckner, Daniels, Davis, Edwards, Gamble, Harrell, Holley, Murphy, Russell, Tuck and Wilson are common to this active cemetery (67)
Mount Zion	23 - NE	T24N, R23E, Sec 12	Mount Zion Methodist Church, established in 1890; approximately 35 marked and 75 unmarked graves; first known interment: John Thompson (1812-1865); last known interment: Nancy Jane Cardwell Green (1855-1942); Clement, Colley, Ingram and Stearns are also common to this cemetery (2) (67)
Mount Zion	82 - SW	T22N, R21E, Sec 28	see New Mount Zion
Mount Zion	83 - SW	T21N, R21E, Sec 12	11 marked and numerous unmarked graves; first known interment: Mary Benton (d. 1854); last known interment: Cassie Parker (1903-1971); Allen, Clanton, Edward, Phillips and Young are found here (1) (67)
Mount Zion	84 - SW	T21N, R21E, Sec 9	Mount Zion Baptist Church; approximately 275 graves; first known interment: James M. Hart (1823-1871); Bailey, Ballard, Cason, Davis, Epperson, Funderburk, Graves, Hart, Jones, Locke, Mask, Matthews, Reaves, Smith, Stowe, Strickland, Taunton and Yarbrough are common to this active cemetery (67)
Mount Zion	105 - SW	T21N, R23E, Sec 30	Mount Zion East Cemetery; approximately 135 graves; first known interment: Icephine Moss (b. & d. 1910); Adams, Brooks, Canada, Gray, Greathouse, Harmon, Heard, Johnson, Kimble, Mask, Montgomery, Morgan, Moss, Oliver, Rowe, Russell, Shealey and Woody are common to this active cemetery (67)
Mount Zion	177 - SW	T22N, R21E, Sec 36	original Mount Zion Baptist Church Cemetery; approximately 185 graves, only 5 remain marked; Dodson, Russell, Traylor and Walker are known to be found in this cemetery which has been abandoned since the early 1900's (17)
Mount Zion	193 - NE	T23N, R24E, Sec 26	Biddie Tinsley (d.1903), Mayfield Mackey (1886-1971), Sarah Hollie (d.1905), Samuel Clanton (d. 1914) and Nancy Taylor (1866-1908) along with numerous unmarked graves (2)
Mount Zion	223 - NE	T24N, R23E, Sec 35	Mount Zion Memorial Garden Cemetery; an active cemetery of approximately 10 graves; Baggage, Edwards, Foster, Hardnett, Houston, Hunter, Knight and Wyckoff are found here (67)
Neighbors	50 - NW	T22N, R21E, Sec 1	Benjamin Franklin Neighbors Cemetery; the graves of Benjamin Franklin Neighbors (1839-1888) and Sophia Frances Lasseter Neighbors (1840-1883) (21) (67)
New Adka	228 - SE	T20N, R23E, Sec 21	New Adka Baptist Church; a new and active black cemetery (67)
New Elam	36 - NW	T23N, R21E, Sec 31	New Elam #1 Missionary Baptist Church; approximately 170 graves; first known interment: illegible name (d. 1907); Coley, Culpepper, Cunningham, Davis, Edwards, Graham, Harrell, Jones, McKinney, Minnifield, Payne, Pearson, Ransaw, Robinson, Short, Thomas and Tuck are found in this active cemetery (67)
New Harmony	222 - SE	T20N, R23E, Sec 13	
New Hope	15 - NW	T24N, R22E, Sec 9	approximately 20 graves; first known interment: infant Strong (b. & d. 1885); last interment in 1922 until two burials in 2001; Brown, Morgan, Peterman and Smith are also found in this cemetery (67)
New Hope	88 - SW	T21N, R21E, Sec 13	New Hope Baptist Church; approximately 135 graves; first known interment: Sadonia E. Sanders (1824-1862); Baker, Ballard, Brown, Cason, Funderburk, Goodwin, Hardy, Horsley, Jones, Liles, Mask, Mathis, Norris, Smith, Speake, Taunton, Tucker, Upshaw and Welch are common to this active cemetery (1) (67)
New Hope	135 - SE	T20N, R24E, Sec 8	also known as Rome Cemetery; approximately 65 graves; first known interment: Eula Burns (b. & d. 1898); Cox, Hughs, Morgan, Patterson, Pulliam and Russell are common to this cemetery still in use (2)
New Hope	137 - SE	T20N, R24E, Sec 16	New Hope Missionary Baptist Church; approximately 60 graves; first known interment: Dozier C. Milner (1898-1969); Askew, Benson, Calloway, David, Dawson, Fanning, Hunter, Jennings, Milner, Patterson, Pulliam, Reeder Stroud and Veasley are common to this active cemetery (67)
New Life	40 - NW	T23N, R21E, Sec 16	also known as Christian-Sasser Cemetery; New Life Memorial Gardens; New Life Missionary Baptist Church; approximately 100 graves; first known interment: Joseph J. Christian (1861-1862); Gaddis, Heard, Johnson, Mathews, Moore, Russell, Sasser, Sides, Smith, Spradley, Wright, Wycoff and Young are common to this active cemetery (67)
New Mount Zion	82 - SW	T22N, R21E, Sec 28	New Mount Zion Baptist Church, also known as Mount Zion Baptist Church; approximately 300 graves; first known interment: James Madison Hart (1823-1871); Bailey, Ballard, Cason, Davis, Epperson, Funderburk, Hancock, Hart, Lamberth, Radford, Stowe and Taunton are common to this cemetery still in use (17) (67)
New Pine Grove	157 - NW	T23N, R23E, Sec 7	New Pine Grove Church; an active cemetery; Blankenship, Harry, Nolen, Oliver, Reeves and Watts are found here (67)
New Prospect	1 - NW	T24N, R21E, Sec 7	New Prospect Primitive Baptist or Mount Pleasant Church; approximately 175 graves; Kelly, Hardegree and Scarbrough are common to this cemetery still in use (19)
New Prospect	130 - SW	T20N, R22E, Sec 35	New Prospect United Methodist Church; approximately 190 marked and several unmarked graves; first known interment: Cyrus Altove Smith (1896-1898); Abbott, Allday, Baker, Burton, Casaday, Johnson, Ledbetter, McGhee, Ray, Spain, Taunton and Treadwell are common to this cemetery still in use (14) (67)
New Providence	12 - NW	T24N, R21E, Sec 32	New Providence Baptist Church; approximately 190 marked and 10 unmarked graves; first known interment: Ocie Tankersley (b. & d. 1896); Bramlett, Colley, Davis, Eason, Guy, Jones, Lashley, Machen, McWhorter, Moncrief, Reames, Tankersley and Thorton are common to this cemetery still in use (23) (67)
New Rocky Mount	92 - NW	T22N, R22E, Sec 21	New Rocky Mount Baptist Church Cemetery; approximately 35 marked graves; first known interment: Edward J. Patterson (1909-1968); Carter, Garrett, Goodman, Hayes, Henderson, Johns, Mackey, Pritchard, Shaw, Stoffregen, Tate and Taylor are also common to this active cemetery (66) (67)
Oak Grove	30 - NE	T24N, R23E, Sec 35	Oak Grove C.M.E. Church; approximately 50 graves; first known interment: Ludie Ellis (1912-1921); Ellis, Knight, Stowes, Thomas and Wyckoff are common to this active cemetery (67)
Old Dudleyville	81 - NE	T22N, R21E, Sec 12	see Dudleyville
Old Jacks Field	57 - NW	T23N, R22E, Sec 14	see Jackson Field
Old Liberty	97 - NW	T22N, R22E, Sec 27	also known as Peckerwood Cemetery, Old Liberty Methodist Cemetery; approximately 45 marked and 40 unmarked graves; first known interment: James Stagner (1805-1868); last known interment: Annie F. Ray (1883-1974); Austin, Dennis, Gunn, Ray, Stagner and Yarbrough are common to this cemetery (10) (67)

Cemetery	Locale	Location	Church Affiliation and Remarks
Old Providence	3 - NW	T24N, R21E, Sec 2	Old Providence Baptist or Providence Church, first established 1844; approximately 200 graves; first known interment: James L. Craig (1804-1843); Bailey, Brown, Burke, Cleveland, Harlan, Hawkins, Holdridge, Jones, Peters, Russell, Shaddix, Vernon and Yates are common to this cemetery still in use (17) (67)
Old Riverside	197 - NE	T23N, R24E, Sec 28	former site of Riverside Church; the grave of Rev. Emmett Coon (1885-1952) and an unmarked grave believed to be that of his wife (2)
Old Rocky Mount	95 - NW	T22N, R22E, Sec 28	Old Rocky Mount Baptist Church Cemetery at Bay Pines Baptist Church; approximately 90 marked and 25 unmarked graves; first known interment: Louisa D. Foster (d. 1827); Bobo, Hammock, Hammond, Howton, Melton, Raley, Skelton, Tilley, Walters and Whitman are common to this cemetery still in use (2) (67)
Old Salem	20 - NE	T23N, R23E, Sec 5	9 graves; first known interment: Elizabeth Lyle Whaley (1820-1860); last known interment: Lucy G. Campbell (1847-1892) or infant Whaley (b. & d. 1892); Levin is also found here (67)
Old Sharon	226 - SE	T19N, R23E, Sec 7	Old Sharon Primitive Baptist Church; approximately 20 graves; first known interment: George C. Winningham (b. & d. 1856); last known interment: Augusta Pugh Hicks (1853-1910); Barron, Benson, Cannon, Elkins, Huff and Meadows are also found in this cemetery (67)
Old Union	94 - SW	T22N, R23E, Sec 30	Old Union Baptist Church; approximately 120 graves; first known interment: John W. Grisham (1865-1866); Bolan, Caldwell, Cleveland, Crayton, Davis, Gregory, Grisham, Heard, Henderson, Hendricks, Lockett, Pullen, Thomas, Wesson and Wiggins are common to this cemetery thought to be still in use (67)
Old Vickers	24 - NE	T24N, R23E, Sec 14	see Vickers
Ozias	80 - NE	T22N, R24E, Sec 2	Ozias Missionary Baptist Church; approximately 300 graves; first known interment: Alema Ware (1878-1879); Allen, Bledsoe, Burton, Fielder, Ford, Heard, Henderson, Hicks, Hill, Hollie, Huguley, Jennings, Mackey, Motley, Pitts, Price, Rowe, Taylor, Vines and Ware are common to this cemetery still in use (2) (67)
Patterson	10 - NW	T24N, R21E, Sec 36	approximately 20 graves; first known interment: Henry Olen Patterson (1867-1876); last known interment: John L. Patterson (1828-1902) (18)
Patterson	163 - NW	T22N, R22E, Sec 18	the graves of A. J. Patterson (1816-1886) and his wife (1822-1889) (13)
Pearson	202 - SE	T22N, R23E, Sec 34	11 marked and several unmarked graves; first known interment: John M. E. Pearson (b. & d. 1848); last known interment: Dr. Charles E. Pearson (1855-1936); Bradford, Hall and Laster are also found here (2) (65)
Pearson	205 - SE	T21N, R24E, Sec 6	23 graves; first known interment: Amanda Frances Brawner David (1831-1853); last known interment: General Charles Lafayette Pearson (1854-1940); Pitts and Smith are also found here (2) (47) (65) (67)
Peckerwood	97 - NW	T22N, R22E, Sec 27	see Old Liberty
Pentecost	142 - SE	T19N, R23E, Sec 10	Pentecost United Methodist Church; approximately 200 graves; first known interment: George Samuel Pentecost (1790-1852); Adcock, Arant, Baker, Boddie, Darnell, Duett, Golden, Hamby, Hurst, Laney, Ledbetter, McGarr, Pinkston, Thompson and Webb are common to this cemetery still in use (31) (67)
Pine Grove	120 - SE	T21N, R23E, Sec 25	see Holley
Pine Grove	93 - SE	T22N, R23E, Sec 29	Pine Grove Missionary Baptist Church; approximately 75 graves; first known interment: Mollie Ford (1874-1921); Adair, Canady, Davis, Foster, Oliver, Pearson and Shealy are common to this active cemetery (67)
Pippin	217 - NE	T23N, R24E, Sec 26	Bailey Pippin (1798-?), Laney Pippin (1825-?), Martha Nancy Sanders Pippin (1802-?) and Martha Washington Lee Pippin (1842-1882) are found here (67)
Pleasant Grove	96 - SW	T22N, R22E, Sec 29	Pleasant Grove Church of Christ, established 1892; approximately 220 marked and 50 unmarked graves; first known interment: Rose Ann Milner (1897-1903); Baker, Carter, Counts, Crouch, Jackson, Joiner, Kelley, McGhee, Milam, Milner, Vickers and Yarbrough are also common to this cemetery still in use (2) (67)
Pleasant Ridge	103 - SE	T21N, R22E, Sec 19	Pleasant Ridge Baptist Church, established in 1882; approximately 170 graves; first known interment: W. H. Gregory (1847-1874); Austin, Barnett, Browning, Clanton, Gregory, Harper, Lindsey, Lockett, McKee, Payne, Robertson, Sanford, Temples and Thompson are common to this active cemetery (2) (67)
Pleasant Valley	131 - SE	T20N, R23E, Sec 32	Pleasant Valley Missionary Baptist Church; approximately 80 graves; first known interment: Catherine Baker (1821-1880); Gross, Johnson, Peavy, Sands and Sistrunk are common to this active cemetery (2) (67)
Ponder	208 - SE	T20N, R23E, Sec 27	the marked graves of James Ponder (1783-1846) and Elizabeth H. Ponder (1791-1858) as well as several unmarked graves (27) (69)
Poplar Springs	75 - NE	T23N, R24E, Sec 32	Poplar Springs Methodist Church; 7 graves; first known interment: Brice Prather (1879-1932); Moncus and Washburn are also found in this cemetery still in use (9) (67)
Pulliam-Harrison	118 - SE	T21N, R24E, Sec 12	the graves of William Harrison (1875-1951) and Maria Pulliam (1876-1939) (2)
Punkin Hill	76 - NE	T22N, R24E, Sec 4	also spelled Pumpkin Hill; approximately 30 graves; first known interment: David P. Colley (1859-1860); last known interment: Stella Colley (1895-1965); Knight and Henderson are common to this cemetery (29) (67)
Pursell	200 - NE	T23N, R23E, Sec 35	the graves of Edmund Pursell (no dates) and Martha Pursell (1819-1879) (2)
Ransom Meadows	218 - NW	T22N, R21E, Sec 20	the mausoleum for Ransom Meadows (1786-1863) and Sarah Stephens Meadows (1790-1872) (19) (67)
Red Ridge	106 - SE	T21N, R23E, Sec 30	Red Ridge United Methodist Church, established in 1828; approximately 270 graves; first known interment: Sherrod Porch (1798-1848); Ballard, Collum, Cosby, Finch, Guy, Hall, Kelly, Lockett, Lowe, Mann, Monroe, Patterson, Pattillo, Porch, Smith, Veasey and Walker are common to this cemetery (46) (62) (67)
Reeltown	145 - SW	T19N, R22E, Sec 25	Reeltown Missionary Baptist Church; approximately 30 graves; first known interment: Benjamin Franklin Golden (1843-1913); Fallin, Golden, May and Moss are common to this active cemetery (67)
Reeltown	149 - SW	T19N, R22E, Sec 35	approximately 575 graves; first known interment: Mary J. Segrest (1845-1899); Averrett, Baker, Barron, Bishop, Britt, Casady, Coan, Elder, Ellis, Fuller, Golden, Gray, Griggs, Hatchett, Hill, Jackson, Johnson, Ledbetter, Lynn, McLendon, Meadows, Newman, Parker, Peek, Segrest, Stewart, Thorton, Trammell, Trussell, Webster, Weldon and Wilkerson are common to this cemetery still in use (32) (67)
Reynolds	199 - SE	T21N, R24E, Sec 12	the graves of Georgia A. Reynolds (1860-1899), Nancy Reynolds (1826-1897), Eizy Reynolds (1887-1888), W. F. Reynolds (1822-1870) and H. Sanders Reynolds (1885-1904) along with several unmarked graves (2)
Ringold	198 - NE	T23N, R23E, Sec 36	also known as Ringnose Cemetery; 6 marked and several unmarked graves; first known interment: Gaston Bryan (1826-1907); last known interment Milton Jackson Smith (1864-1935) (2)
Rock Springs	62 - NE	T22N, R23E, Sec 6	Rock Springs Baptist Church, established in 1888; approximately 150 graves; first known interment: William Greer, Jr. (1818-1898); Barnett, Boone, Britt, Burnett, Coker, Cradick, Davis, Frazure, Graham, Greer, Harris, Henderson, Hinkle, Jarvis, Lauderdale, Luker, Mahan, Miller, Mooney, Nickerson, Partridge, Vines, Whatley, Whiteard, Woodruff and Yates are common to this cemetery still in use (9) (62) (67)
Rocky Creek	17 - NW	T24N, R22E, Sec 26	Rocky Creek Baptist Church, established in 1840; approximately 340 graves; first known interment: Alfred Cox Mahan (1804-1886); Baker, Bradford, Brown, Burnett, Devore, East, Gamble, Giddens, Golden, Goss, Jarvis, Jones, McCreight, Moody, Newman and Yates are common to this cemetery still in use (2) (67)
Rocky Mount	32 - NE	T24N, R24E, Sec 5	Rocky Mount Primitive Baptist Church, established in 1838; approximately 385 graves; first known interment: Col. William Towles (d. 1851 at 72 years); Avery, Burton, Coger, Dunn, Griffin, Hamilton, Hand, Jones, Mann, Merritt, Price, Sellers, Willoughby and Yates are common to this cemetery still in use (2) (62) (67)
Rocky Mount	43 - NW	T23N, R22E, Sec 16	Rocky Mount Baptist Church; approximately 50 graves; first known interments: Nayman Glenn (1895-1925) and Willie E. McKenzie (1910-1925); Bledsoe, Brookins, Culpepper, Edwards, Glenn, Holly, Jenkins, McKenzie, Mitchell, Moon, Smith, Towns, Tuck and Wyckoff are common to this active cemetery (67)
Rome	135 - SE	T20N, R24E, Sec 8	see New Hope
Rowe	172 - SE	T21N, R24E, Sec 33	the marked graves of Sarah Allen (1791-1873), William Rowe (1806-1884), Emily Rowe (1816-1874) and 1 unmarked grave of a child (25)
Rowe	195 - SE	T21S, R23E, Sec 24	approximately 35 marked and numerous unmarked graves; first known interment: Edlier E. Pearson (1884-1885); Farrow and Rowe are also common to this cemetery last used in 1987 (2)
Rowe	196 - SE	T22N, R23E, Sec 31	11 marked and several unmarked graves; first known interment: William J. McLemore (1824-1854); last known interment: infant Newell (b. & d. 1882); Rowe is also found here (2)

Cemetery	Locale	Location	Church Affiliation and Remarks
Rowe	219 - NE	T22N, R24E, Sec 20	12 graves; first known interment: Charity Morgan (1856-1929); last known interment: Albert T. Rowe (1908-1964) until a burial in 2016; Corley, Farrell, Heard, Ware, Whatley and Woody are also found here (67)
Russell Farms	90 - SW	T21N, R21E, Sec 22	Russell Farms Baptist Church; approximately 200 graves; first known interment: Maggie Mask (1894-1955); Akin, Ammons, Blankenship, Bowen, Davis, Evans, Johnson, Parker, Peoples, Peppers, Smith, Speake, Taunton, Tucker, Ward, Wyatt and Yarbrough are also common to this cemetery still in use (11) (65) (67)
Salem	155 - SE	T19N, R23E, Sec 34	Salem Baptist Church Cemetery; a partial survey reveals that Jones, Smith and Wilkerson are found in this active cemetery (64) (67)
Sandy Creek	124 - SE	T22N, R24E, Sec 35	Sandy Creek Baptist Church, established in 1837; approximately 250 graves; first known interment: Marian C. Mangham (1890-1896); Andrews, Brazell, Burnett, Cooksey, Henderson, Johnson, Mangham, Pike, Reynolds, Sikes, Thornton, Waller and Wood are common to this cemetery still in use (11) (62) (67)
Sardis	128 - SE	T20N, R23E, Sec 21	Sardis United Methodist Church, established in 1838; approximately 415 graves; the cemetery dates from 1840; Akin, Allgood, Baker, Barron, Beam, Brewer, Brown, Campbell, Carleton, Downing, East, Farrow, Finch, Flurry, Fuller, Gamble, Goodson, Greene, Knox, Lee, Lowe, Meadows, Ponder, Pugh, Smith, Stroud, Thornton, Trussell, Turner, Walls and Wilson are common to this active cemetery (62) (65) (67)
Saugahatchee	134 - SE	T19N, R23E, Sec 7	Saugahatchee Assembly of God; approximately 70 marked graves; first kwnon interment: Larry Daniel Mann (1953-1973); Clark, Mann, Nelson, Smith and Stalnaker are common to this active cemetery (66) (67)
Scott	210 - SW	T19N, R22E, Sec 31	also known as Cherokee Bluff Cemetery; approximately 7 graves dating from 1925-1929; Bird, James, Rhodes, Scott, Stearns and Washington can be found here (65) (67)
Seaborn	160 - NW	T23N, R21E, Sec 29	see Thomas
Seleeta	127 - NW	T23N, R21E, Sec 22	Seleeta Baptist Church; the grave of Anna Eva Mae Grayson McGhee (1948-2013) and Marvin Dean Jackson (1946-2005) are found here (67)
Seleta	9 - NW	T24N, R21E, Sec 36	approximately 100 graves; Baker, Billingsley, Boleware, Brady, Daniel, Hicks, Holley, McClendon, Milliner, Patterson, Thomas, Williams and Wyckoff are found in this active cemetery (67)
Sharon	144 - SW	T19N, R22E, Sec 22	approximately 200 graves; first known interment: Nancy Ann Gibson (1807-1862); Brooks, Coan, Evans, Golden, Hall, Joiner, McGinty, Robertson and Webster are common to this cemetery still in use (1) (67)
Sheep Hill	73 - NE	T23N, R23E, Sec 33	
Shepard	98 - SE	T22N, R23E, Sec 33	the graves pf Dr. Philip Madison Shepard (1812-1861), Mary Louisa Fielder Shepard (1812-1893) and Clara Shepard (1862-1867) (50) (67)
Shiloh	139 - SE	T20N, R23E, Sec 22	approximately 250 graves; first known interment: Nathaniel H. Williams (b. & d. 1849); Anthony, Barron, Black, Brown, Canada, Crabb, Dillard, Fielder, Grimmett, Harper, Harris, Jennings, Kilpatrick, Martin, Moore, Moss, Pogue, Pugh, Russell, Shaw, Sistrunk, Smith, Stroud, Veasley and Williams are common to this active cemetery (67)
Sims	182 - NE	T22N, R24E, Sec 10	the graves of Allevia Ann A. Sims (1852-1856), Nancy Gardner Sims (1800-1868), Richard R. Sims (1793-1881) and Richard B. Sims (1854-1856) along with several unmarked graves (2)
Slaughter	113 - SE	T21N, R24E, Sec 4	over 100 graves; first known interment: Wiseman Ross (1801-1852); Aycock, Berry, Brazell, Heard, Hicks, Kernodle, Langley, Ross, Slaughter, Trimble, Weed and Williamson are common to this cemetery (54) (67)
Spain	108 - SE	T21N, R23E, Sec 31	also known as Canada-Threadgill; approximately 35 graves; first known interment: Thomas McBurnett (1780-1846); last known interment: Lucindie Threadgill (1871-1935); Bice, Byce, Canada, Column, Greer, Morris, Mullican, Shackleford, Smith, Spain and Umphress are also found in this cemetery (67)
Spring Hill	116 - SE	T21N, R24E, Sec 8	Spring Hill Primitive Baptist Church, established 1871; approximately 80 graves; first known interment: Lessie Wilson (1887-1945); Burns, Farrow, Pulliam and Rowe are common to this cemetery still in use (16) (67)
Sunny Level	39 - NW	T23N, R21E, Sec 14	near Sunny Level United Methodist Church, established around 1852; approximately 200 graves; first known interment: Rev. Willis Dickinson Matthews (1804-1864); Baker, Ballard, Brown, Eason, Matthews, McClellan, Osborn, Porch, Sasser, Sewell and Veazey are common to this active cemetery (28) (62) (67)
Tallapoosa	119 - SE	T21N, R23E, Sec 13	Tallapoosa County Memorial Gardens; an active contemporary cemetery containing approximately 750 graves; Baker, Bartlett, Bell, Crouch, Hamby, Monroe, Rhodes and Taylor are common surnames (67)
Tankersley	206 - NW	T23N, R22E, Sec 20	also known as Lindsey; approximately 20 graves; first known interment: Phebe Lindsey (1781-1867); last known interment: Josephene “Mittie” Lindsey Tankersley (1847-1913) (15) (67)
Thomas	160 - NW	T23N, R21E, Sec 29	Seaborn Jones Thomas Family Cemetery, established in 1856; approximately 30 graves; first known interment: Anna Irene Gamble (1829-1856); Branch, Overby, Posey, Smith, Thomas, Walker and Williams are also found in this cemetery last used in the 1940’s (2) (7) (67)
Union	94 - SW	T22N, R23E, Sec 30	see Old Union
Union	126 - SW	T20N, R22E, Sec 21	Union United Methodist Church; approximately 405 graves; first known interment: Frances Susan V. Horton (1855-1858); Allen, Baker, Boulware, Carroll, Clayton, Cosby, Davis, Garnett, Golden, Hart, Jenkins, Knox, Ledbetter, Mask, McCarty, McGhee, McNelley, Nelson, Phillips, Pitchford, Simmons, Smith, Turner, Walls and Ward are common to this cemetery still in use (67)
Valley Grove	14 - NW	T24N, R22E, Sec 3	Valley Grove Church, established 1870; approximately 130 graves; first known interment: S. Mathis (1883-1884); Anderson, Baker, Cleveland, Daugherty, Jones, Mathis, Nelson, Pepper, Smith, Summerlin, Thomaston, Wallace, Watson and White are common to this infrequently used cemetery (2) (67)
Vickers	24 - NE	T24N, R23E, Sec 14	also known as Old Vickers; approximately 55 marked and 82 unmarked graves; first known interment: infant Dunson (b. & d. 1875); last known interment: Sidney L. Miller (1882-1970); Allen, Dunson, Hunt, Kelley, King, McDaniel, Miller, Railey, Vickers and Yates are common to this cemetery (38) (67)
Vines	220 - NE	T22N, R24E, Sec17	approximately 35 graves; first known interment: Pollie Ann Berry (1822-1846); last known interment: W. J. Boon (1886-1977); Davis, Henderson, Johnson, Kerlin, Morgan, Rowe and Vines are also found here (67)
Ward	190 - SE	T21N, R24E, S17	located in front of the Dixon All Faith Chapel at Lyman Ward Military Academy; the graves of Lyman Ward (1868-1948) and Mary Louise Smith Ward (1867-1944) (2) (20)
Ware	121 - SE	T20N, R23E, Sec 2	7 graves; first known interment: Ada Frances Ware (1889-1900); last known interment: Sarah Jane Ware Higgins (1858-1937); Pugh is also found here (16) (67)
Warren	221 - SE	T19N, R23E, Sec 13	9 graves; first known interment: Helen M. Warren (1820-1860); last known interment: William H. Gallow (d. 1881); Bree and Robertson are also found here (67)
Webster-Ford	211 - SW	T19N, R22E, Sec 14	approximately 20 graves; first known interment: George LaFayette Golden (1878-1879); Webster and Wilkerson can be found here (65) (67)
Westbrook	209 - SW	T21N, R21E, Sec 28	the graves of Maria I. Westbrook (1852-1859), Francis E. Westbrook (1850-1859); Elvira L. Westbrook (1855-1859), and Estelle A. L. Westbrook (1857-1859) (69)
Wise	65 - NE	T22N, R23E, Sec 15	approximately 50 graves; first known interment: Clara Madden (1814-1880); Crawford, David, Hines, Johnson, Stone and Wise are common to this active cemetery (42) (67)
Williams	102 - SW	T21N, R22E, Sec 11	Egbert Williams (1825-1905), Rossanna Griffin Williams (d. 1846) and approximately 10 unmarked graves (10) (67)
Woods	64 - NE	T22N, R23E, Sec 16	Woods Presbyterian Church; approximately 85 graves; first known interment: J. Fletcher Turner (1854-1914); Barron, Blake, Coker, Davis, Duff, Haggerty, Johnson, Hicks, Klineham, Lester, Mask, McDonald, Mehan, Railey, Scroggins, Turner and White are common to this cemetery still in use (30) (67)
Wright	212 - SE	T20N, R23E, Sec 3	also called Fallin-Wright Cemetery; 4 marked and numerous unmarked graves; Joshua Kittrell (d. 1860), Cornelius J. Wright (d. 1861), Willis Wright (d. 1876) and Sarah Kittrell-Wright (d. 1878) (65)
Youngsville	229 - NW	on the edge of the Russell Estate in T23N, R21E, Sec 28, Alexander City	a very old and long abandoned cemetery with 10 marked stones remaining of what was once a much larger cemetery; 5 of the stones are for the children of Griffin ***Young***, an early settler and the man for whom Alexander City (Youngville) originally took it’s name; first known interment: Jane Melton ***Young*** (b. & d. 1853); last known interment: Mary L. ***Bentley*** (1848-1895); ***Alto, Cain, Craddock, Fuller, Jackson*** and ***Smith*** are also known to be buried here **(8) (25) (55) (70)**
Zion Hill	70 - NE	T23N, R23E, Sec 12	Zion Hill Baptist Church; approximately 190 graves; first known interment: Edwin Carnelius McEachern (1891-1896); Adams, Bence, Bland, Dabbs, Hand, Johnson, Lindsey, McKelvy, Newman, Parker, Parrott, Pursell, Sims, Smith, Stephens, Storey and Whaley are common to this cemetery still in use (25) (67)

Cemeteries of Unknown Name

Cemetery	Locale	Location	Church Affiliation and Remarks
Unknown	19 - NW	T24N, R22E, Sec 36	
Unknown	54 - NW	T22N, R21E, Sec 16	
Unknown	55 - NW	T23N, R22E, Sec 11	
Unknown	59 - NE	T23N, R23E, Sec 20	
Unknown	66 - NE	T22N, R23E, Sec 24	
Unknown	74 - NE	T23N, R23E, Sec 32	
Unknown	89 - SW	T21N, R22E, Sec 20	approximately 20-30 graves; ***Davis*** is only legible name **(65)**
Unknown	146 - SW	T19N, R22E, Sec 32	
Unknown	152 - SW	T18N, R22E, Sec 28	
Unknown	158 - SE	T21N, R24E, Sec 19	

Cemeteries of Uncertain Location

Cemetery	Locale	Location	Church Affiliation and Remarks
Akins	204 - NW	T22N, R21E, Sec 12	the marked grave of an infant ***Adkins*** (d. 1880) along with approximately 75 unmarked graves **(2)**
Barnes	104 - SW	T21N, R22E, Sec 25	5 graves of the ***Barnes*** family; first known interment: Addison ***Barnes*** (1816-1864); last known interment: Martha ***Barnes*** (1825-1901) **(48) (67)**
Bealle Hill	not plotted	Tallapoosa City	Frances Ann ***Richards*** (1833-1842), Frances C. ***Richards*** (1814-1835) and John D. ***Richards*** (1788-1836) are found here **(67)**
Bethel	166 - NE	T24N, R23E, Sec 8	Bethel Baptist Church; 9 graves; first known interment: Florence ***Baker*** (1889-1891); last known interment: Cordelia Baker ***Jones*** (1883-1943); ***Cook, Walls*** and ***Walston*** are also found here **(22) (67)**
Bethel	not plotted	Alexander City	3 graves; Martha Jane Daugherty ***Brown*** (no dates), William Thomas ***Brown*** (1871-1941) and Mary Virginia ***Woody*** (1939-1941) are found her **(67)**
Bethel	not plotted	Jacksons Gap	approximately 10 graves; first known interment: Rheufaw ***Davis*** (1896-1960); ***Bolan, Dennis, Galusha, Graben, McCollough, Patterson, Smith*** and ***Williams*** are found here **(67)**
Boatwright	not plotted	Tallassee	the graves of Mary Abigail ***Boatwright*** (1831-1864), Palma ***Causey*** (1897-1899), E.L. ***Foley*** (b. & d. 1898), Effie L. ***Foley*** (1878-1898) and George Allen ***Hall*** (1897-1898) **(67)**
Boyd	159 - SW	T20N, R22E, Sec 28	17 marked and 26 unmarked graves; first known interment: J. G. W. ***McCarty*** (1852-1859); last known interment: Ella ***Hamilton*** (1888-1936); ***Hornsby*** and ***Stacks*** are also found here **(2) (65)**
Brand	not plotted	Dadeville	Z. N. ***Brand*** (1794-1868) **(33)**
Brooks	not plotted	unknown	an active cemetery **(67)**
Brummitt	not plotted	Old US 280 Camp Hill	approximately 100 graves; ***Brooks, Brummitt, Farrow, Hill, Jackson, Knight, Smith, Thomas*** and ***Ware*** are common to this active cemetery **(67) (69)**
Buttston	not plotted	T23N, R24E, Sec 29	7 graves; first known interment: Harriett Carolina ***Lee*** (1837-1857); last known interment: Bradford S. ***Washburn*** (1843-1906); ***Irvin*** is also found here **(67)**
Christian-Sasser	not plotted	Alexander City	2 unmarked and 24 marked graves; first known interment: Emily ***Christian*** (1854-1872); ***Burris, Matthews, Sasser*** and ***Sides*** are common to this cemetery last used in 1988 **(67)**
Clayton	not plotted	West of Goldville in T24N, R22E, Sec 2	11 graves; only recorded grave: John R. ***Clayton*** (1844-1853) **(20)**
Coley	not plotted	11th Ave. in Alexander City	approximately 30 graves; first known interment: James Whatley ***Coley*** (1856-1858); last known interment: Mary Earl ***Fontana*** (1916-1977); ***Corley, McClendon, Thomas*** and ***Whatley*** are also found here **(2) (62) (67)**
Counts	not plotted	Muscogee Road south of Peckerwood	the grave of Larkin Chilton ***Counts*** (1840-1914) along with 4 unmarked graves **(2) (67)**
Davis	not plotted	.4 mi. on left off Jones Road from Co. Rd. 79, Daviston	a tall, single marker for John W. ***Davis*** (1883-1911) and infant ***Davis*** (b. & d. 1880); several unmarked graves are also found here **(63)**
Duke	not plotted	Alexander City	Civil War soldier Private J.H. ***Baird*** (1834-1893) is known to be found here **(67)**
East Tallassee	not plotted	Tallassee	East Tallassee Baptist Church; James Ernest ***Turner*** (1924-1947) is found here **(67)**
Ebenezer	not plotted	Dadeville	Charles William ***Welsh***, Sr. (1849-1928) is found here **(67)**
Ebenezer	165 - NW	T24N, R23E, Sec 18	H. J. ***Worthy*** (1873-1918), Francis ***Davis*** (1859-1907) and Lizzie May ***Worth*** (1865-1949) along with approximately 20 unmarked graves **(22)**
Edwards	162 - SW	T21N, R22E, Sec 20	the grave of Thomas ***Edwards*** (1818-1876) and 3 unmarked graves **(52)**
Evers	not plotted	off Co Rd. 49	John Evers Cemetery; 9 graves; first known interment: James Orlean ***Evers*** (1815-1896); last known interment: Rudolph Cleveland ***Evers*** (1912-1950); ***Griffith*** is also found here **(67)**
Farrow	136 - SE	T20N, R23E, Sec 13	
Flint Hill	not plotted	Alexander City	Flint Hill Baptist Church; approximately 25 graves; first known interment: Elizabeth ***McCoy*** (1890-1926); ***Huntley, Newell, Thomas*** and ***Walker*** are common to this active cemetery **(67)**
Garden of Love	not plotted	T23N, R23E, Sec 11	11 graves; a new cemetery with interments dating from 1981; ***Fomby, Jones, Patterson, Roek, Smith*** and ***Tapley*** are found here **(42) (67)**
Graefenberg	not plotted	Dudleyville Road	the marked grave of Clara ***Shepard*** (1862-1865); other unmarked graves thought to include that of Dr. Philip Madison ***Shepard*** **(2)**
Harper	not plotted	near Punkin Hill Cemetery	the graves of William ***Harper*** (1792-1855), Hal ***Harper*** (d. 1884) and infant ***Henderson*** (b. & d. 1880) **(2)**
Hawthorn	not plotted	near Goldville	the grave of T.E.T. ***Hawthorn*** and five unmarked graves **(2)**
Horseshoe	68 - NE	T23N, R23E, Sec 9	War of 1812 soldier Major Lemuel Purnell ***Montgomery*** (1786-1814) is found here; the city of Montgomery takes it's name from him **(67)**
Jones	not plotted	Goldville	the graves of two infants of the ***Jones*** family along with 10 or more unmarked graves **(2)**

Cemeteries of Uncertain Location (Continued)

Cemetery	Locale	Location	Church Affiliation and Remarks
Jones Chapel	not plotted	Jacksons Gap	Jones Chapel United Methodist Church; ***Burns*** is found in this active and contemporary cemetery **(67)**
King-Ringestone	not plotted	T23N, R23E, Sec 15	5 marked and numerous unmarked graves; first known interment: Gaston ***Bryan*** (1826-1907); last known interment: Mildred ***Smith*** (1864-1935) **(42)**
Lambert-Wells	not plotted	near Camp ASCCA	2 graves with interments in 1865 and 1970 **(15)**
Lanier-Johnson-Smith	not plotted	Camp Hill	? ***Johnson*** (1824-1891). Eppie ***Johnson*** (1843-1933), F. L. E. ***Lanier*** (1832-1845) and Catharine ***Smith*** (1811-1855) are found here **(67)**
Larkin-Counts	not plotted	Muscogee Road off Mallard Point Road	approximately 10 graves of the ***Larkin*** family **(15)**
Lee	154 - NE	T23N, R24E, Sec 29	5 graves of the ***Lee*** family; the only dated tombstone records Edwin ***Lee*** (b. 13 Oct. 1800 in Smithfield, NC, d. 7 June 1884) **(2)**
Lightsey	not plotted	off Church Road north of Dadeville	the grave of Jacob ***Lightsey*** (1812-1880) **(2)**
McKenzie-Burney	not plotted	Tallassee-Franklin Road, 1.5 miles south of Tallassee	established in 1836 by Col. John ***McKenzie***; later owned by the family of William ***Burney*** **(56)**
Miller	not plotted	off Camp ASCCA Road	15 unmarked graves **(15)**
Mount Cavalry	169 - NE	T24N, R24E, Sec 7	also known as Vickers Cemetery; former site of Mount Cavalry Baptist Church; approximately 20 graves; first known interment: Simon ***Bryan*** (1786-1860); last known interment: Civil War Captain Coleman Anderson ***Allen*** (1828-1912); other surnames include ***Blanks, Claybrook, McNullan*** and ***Nix*** **(24) (67)**
Mount Lovely	not plotted	unknown	approximately 30 graves; ***Crenshaw, Griffin, Hunter, Jones, Pressley, Russell, Veazey*** and ***Ware*** are found in this active contemporary cemetery **(67)**
New Canaan	not plotted	Camp Hill	New Canaan Baptist Church; approximately 60 graves; ***David, Floyd, Griffin, Holloway, Hugley, Martin, Presley, Tinsley, Walton, Ware, Wilkerson*** and ***Williams*** are found in this new and active cemetery **(67)**
New Site	not plotted	New Site	4 graves; Perry F. ***Birchfield*** (1834-1905), Shirley Ann ***Ellington*** (1960-1977), Diana Joyce ***Henson*** (1939-2006) and Effie Mae Burnett ***Woodruff*** (no dates) **(67)**
New Style	not plotted	Nixburg cut-off, Alexander City	New Style Baptist Church; an active cemetery; ***Belyeu, Edwards, Goggans, Hicks*** and ***Spears*** are found here **(67)**
Old Center Port	not plotted	unknown	approximately 25 graves; first known interment infant ***Canada*** (b. & d. 1882); last known interment Ernest Simmons ***Brown*** (1892-1975); ***Carlisle, Downing, Farrow, Huey, Threedgill*** and ***Umphress*** are also common to this cemetery **(2)**
Old School House	not plotted	3.5 miles east of Eagle Creek Baptist Church	the grave of John C. ***Hammock*** (1853-1909) and several others **(2)**
Old Stowe	not plotted	off Stowe Ferry Road Alexander City	first known interment: Sally Frances "Polly" Stowe ***Scott*** (1843-1855); last known interment: John Warren ***Scott*** (1837-1890); ***Hill, Fuller*** and ***Stowe*** are also found here **(67)**
Old Sturdivant	not plotted	Jacksons Gap	the graves of Mary Malissa Pless ***Milner*** (1854-1937), John ***Milner*** (1817-1893), John Mathis ***Milner*** (1852-1905) and Malinda Bailey ***Milner*** (1817-?) are known to be found here **(67)**
Old Turner	not plotted	Dadeville	the grave of Jesse Morgan ***Turner*** (1813-1871) is found here **(67)**
Pace	not plotted	unknown	9 graves; first known interment: Dora Elizabeth Jane ***Edwards*** (b. & d. 1869); last known interment: O. Davis (b. & d. 1916); ***Cosby, Hancock, Mast, Robertson*** and ***Tillery*** are also found here **(67)**
Pace Point	not plotted	off Red Ridge Road on Pace Point Penisula	25 to 30 graves in a cemetery in very poor condition **(15)**
Piney Point	not plotted	Jacksons Gap, at end of Piney Point Subdivision	approximately 30 graves; cemetery has been abandoned and is in poor condition **(68)**
Posey	not plotted	corner of Scott and Sanders Roads, E. of Alex. City	the graves of B.F. ***Neighbors*** (1839-1889) and Sophia Frances ***Neighbors*** (1840-1883) **(2)**
Ray	not plotted	on a tiny island in Martin Lake near Davis Boat Landing	the marked graves of Simeon S. ***Ray*** (1884-1886) and Molly Bell ***Dennis*** (1891-1921) as well as approximately 20 unmarked graves **(12)**
Rose	not plotted	unknown	9 marked and 2 unmarked graves; first known interment: William J. ***McLemore*** (1821-1851); last known interment: W. A. ***McIntosh*** (1859-1878); ***Rowe*** is common to this cemetery which suggests that it is misnamed **(53)**
Rush	not plotted	Sturdivant Creek Subdivision off U.S. 280	a single unmarked grave **(15)**
Sanders	78 - NE	T22N, R24E, Sec 22	
Shady Bay	not plotted	an island cem. off the eastern pt. of Shady Bay Subdivision	approximately 5 graves **(15)**
Shady Grove	not plotted	near Jacksons Gap	***Campbell, Crayton, Johnson, Tolbert*** and ***Wilson*** are found in this active cemetery **(67)**
Shady Point	not plotted	lot 106 in Shady Point Subdivision, Phase 1	approximately 15 unmarked graves **(15)**
Shoffeitt	not plotted	Camp Hill	the grave of Edie B. McKendrie ***Shoffeitt*** (1880-1918) is found here **(67)**
Simpson	161 - NE	T24N, R22E, Sec 31	approximately 35 marked and 95 unmarked graves; first known interment: Margaret Jane ***King*** (1844-1881); last known interment: Sidney L. ***Miller*** (1882-1970); ***Allen, McDaniel*** and ***Vickers*** are common to this cemetery **(13)**
Slaughter	not plotted	T21N, R24E, Sec 12 between Dadeville and Camp Hill	the graves of John Robbins ***Slaughter*** (1808-1884), Temperance Harris ***Slaughter*** (1806-1873), Martha Emily Frances ***Slaughter*** (1838-1843), Hannah Elizabeth ***Slaughter*** (1830-1837) and Revolutionary War soldier Matthew ***Harris*** (1754-1845) **(2) (67)**
Smith	not plotted	Reeltown	Feraby Lucy ***Smith*** (1832-1945), Catherine Johnson ***Smith*** (1811-1855) and Toliver Washington ***Smith*** (1808-1885) are found here **(67)**
Smith Chapel	not plotted	unknown	Martha Ellen ***Groover*** (1875-1951) and Charles Franklin ***Thurman*** (b. and d. unknown) are found here **(67)**
Tallapoosa	not plotted	Dadeville	Tallapoosa Primitive Baptist Church; 11 graves, 10 of the ***Burson*** family; first known interment: Sarah Ann Huckabee ***Burson*** (1851-1903); ***Barton*** is also found in this active cemetery **(67)**
Tucker	176 - SW	T21N, R22E, Sec 28	see Wildwood
Turner	not plotted	Co. Rd. 41 north of Dadeville	Carrol Fletcher ***Turner*** (1880-1881), Freddie Duke ***Turner*** (1889-1892) and an illegible stone **(2)**
Turner	not plotted	3 miles east of Dadeville	7 marked and 1 unmarked grave; first known interment: Bartholomew ***Turner*** (d. 1852 at 55 years); last known interment: G. L. ***Turner*** (1830-1915) **(2)**

Cemeteries of Uncertain Location (Continued)

Cemetery	Locale	Location	Church Affiliation and Remarks
Vickers	169 - NE	T24N, R24E, Sec 7	see Mount Cavalry
Wildwood	176 - SW	T21N, R22E, Sec 28	also known as Tucker Cemetery; the graves of Joseph ***Tucker*** (1791-1879), an infant ***Knight*** (b. & d. 1887) and 5 unmarked graves **(44)**
Willow Point	153 - SW	T21N, R21E, Sec 17	approximately 50 graves; first known interment: Fannie ***Hicks*** (1861-1917); ***Phillips*** and ***Russell*** are found in this cemetery which has been actively used since the 1970's **(1)**
Wren Rowe	not plotted	behind the rear of Camp Hill Cemetery	the graves of Lee ***Hicks*** (1885-195?) and James Edward ***Caldwell*** (1941-1985) along with 14 unmarked concrete slabs **(2)**
Youngsville	229 - NW	on the edge of the Russell Estate in T23N, R21E, Sec 28, Alexander City	a very old and long abandoned cemetery with 10 marked stones remaining of what was once a much larger cemetery; 5 of the stones are for the children of Griffin ***Young***, an early settler and the man for whom Alexander City (Youngville) originally took it's name; first known interment: Jane Melton ***Young*** (b. & d. 1853); last known interment: Mary L. ***Bentley*** (1848-1895); ***Alto, Cain, Craddock, Fuller, Jackson*** and ***Smith*** are also known to be buried here **(8) (25) (55)**

Sources

1. Franklin, Lisa. *Tracking Your Roots*. 14 March 1998. <http://members.aol.com/GenWebLisa/tallapoosacems.htm>.
2. AlGenWeb Archives. *Tallapoosa County, Alabama.* 15 March 2006. <ftp://ftp.rootsweb.com/pub/usgenweb/al/tallapoosa/cemetery/>.
3. Horn, Robert C. *Tap Roots: Epitaphs in East-Central Alabama Cemeteries.* Dadeville, Alabama: Genealogical Society of East Alabama, 1982.
4. Personal correspondence with Floyd A. Guthrie of Carbon Hill, Alabama.
5. Personal correspondence with Danine Bruner.
6. Personal correspondence with Claude Gantt of Knoxville, Tennessee.
7. Personal correspondence with Carolyn W. Sasser of Birmingham, Alabama.
8. Personal correspondence with Jacqueline Scott of Alexander City, Alabama.
9. *Tap Roots.* Vol. 35, No. 4. Opelika, Alabama: The Genealogical Society of East Alabama, Inc., April, 1998.
10. *Tap Roots.* Vol. 34, No. 2. Opelika, Alabama: The Genealogical Society of East Alabama, Inc., October, 1996.
11. *Tap Roots.* Vol. 34, No. 4. Opelika, Alabama: The Genealogical Society of East Alabama, Inc., April, 1997.
12. *Tap Roots.* Vol. 31, No. 2. Opelika, Alabama: The Genealogical Society of East Alabama, Inc., October, 1993.
13. *Tap Roots.* Vol. 30, No. 2. Opelika, Alabama: The Genealogical Society of East Alabama, Inc., October, 1992.
13. *Tap Roots.* Vol. 29, No. 1. Opelika, Alabama: The Genealogical Society of East Alabama, Inc., July, 1991.
14. *Tap Roots.* Vol. 27, No. 3. Opelika, Alabama: The Genealogical Society of East Alabama, Inc., January, 1990.
15. *Tap Roots.* Vol. 30, No. 4. Opelika, Alabama: The Genealogical Society of East Alabama, Inc., April, 1993.
16. *Tap Roots.* Vol. 33, No. 4. Opelika, Alabama: The Genealogical Society of East Alabama, Inc., April, 1996.
17. *Tap Roots.* Vol. 24, No. 1. Opelika, Alabama: The Genealogical Society of East Alabama, Inc., July, 1986.
18. *Tap Roots.* Vol. 24, No. 2. Opelika, Alabama: The Genealogical Society of East Alabama, Inc., October, 1986.
19. *Tap Roots.* Vol. 24, No. 3. Opelika, Alabama: The Genealogical Society of East Alabama, Inc., January, 1987.
20. *Tap Roots.* Vol. 24, No. 4. Opelika, Alabama: The Genealogical Society of East Alabama, Inc., April, 1987.
21. *Tap Roots.* Vol. 26, No. 4. Opelika, Alabama: The Genealogical Society of East Alabama, Inc., April, 1987.
22. *Tap Roots.* Vol. 25, No. 1. Opelika, Alabama: The Genealogical Society of East Alabama, Inc., July, 1987.
23. *Tap Roots.* Vol. 25, No. 2. Opelika, Alabama: The Genealogical Society of East Alabama, Inc., October, 1987.
24. *Tap Roots.* Vol. 25, No. 3. Opelika, Alabama: The Genealogical Society of East Alabama, Inc., January, 1988.
25. *Tap Roots.* Vol. 25, No. 4. Opelika, Alabama: The Genealogical Society of East Alabama, Inc., April, 1988.
26. *Tap Roots.* Vol. 26, No. 3. Opelika, Alabama: The Genealogical Society of East Alabama, Inc., January, 1989.
27. *Tap Roots.* Vol. 26, No. 4. Opelika, Alabama: The Genealogical Society of East Alabama, Inc., April, 1989.
28. *Tap Roots.* Vol. 23, No. 1. Opelika, Alabama: The Genealogical Society of East Alabama, Inc., July, 1985.
29. *Tap Roots.* Vol. 23, No. 3. Opelika, Alabama: The Genealogical Society of East Alabama, Inc., January, 1986.
30. *Tap Roots.* Vol. 23, No. 4. Opelika, Alabama: The Genealogical Society of East Alabama, Inc., April, 1986.
31. *Tap Roots.* Vol. 20, No. 4. Opelika, Alabama: The Genealogical Society of East Alabama, Inc., April, 1983.
32. *Tap Roots.* Vol. 19, No. 2. Opelika, Alabama: The Genealogical Society of East Alabama, Inc., October, 1981.
33. *Tap Roots.* Vol. 19, No. 3. Opelika, Alabama: The Genealogical Society of East Alabama, Inc., January, 1982.
34. *Tap Roots.* Vol. 17, No. 3. Opelika, Alabama: The Genealogical Society of East Alabama, Inc., January, 1980.
35. *Tap Roots.* Vol. 16, No. 3. Opelika, Alabama: The Genealogical Society of East Alabama, Inc., January, 1979.
36. *Tap Roots.* Vol. 15, No. 2. Opelika, Alabama: The Genealogical Society of East Alabama, Inc., October, 1977.
37. *Tap Roots.* Vol. 15, No. 3. Opelika, Alabama: The Genealogical Society of East Alabama, Inc., January, 1978.
38. *Tap Roots.* Vol. 13, No. 3. Opelika, Alabama: The Genealogical Society of East Alabama, Inc., January, 1976.
39. *Tap Roots.* Vol. 10, No. 2. Opelika, Alabama: The Genealogical Society of East Alabama, Inc., October, 1972.
40. *Tap Roots.* Vol. 9, No. 2. Opelika, Alabama: The Genealogical Society of East Alabama, Inc., October, 1971.
41. *Tap Roots.* Vol. 32, No. 3. Opelika, Alabama: The Genealogical Society of East Alabama, Inc., January, 1995.
42. *Tap Roots.* Vol. 28, No. 4. Opelika, Alabama: The Genealogical Society of East Alabama, Inc., April, 1991.
43. *Tap Roots.* Vol. 33, No. 1. Opelika, Alabama: The Genealogical Society of East Alabama, Inc., July, 1995.
44. *Tap Roots.* Vol. 33, No. 2. Opelika, Alabama: The Genealogical Society of East Alabama, Inc., October, 1995.
45. *Tap Roots.* Vol. 20, No. 3. Opelika, Alabama: The Genealogical Society of East Alabama, Inc., January, 1983.

Sources (Continued)

46. *Tap Roots.* Vol. 4, No. 1. Opelika, Alabama: The Genealogical Society of East Alabama, Inc., July, 1966.
47. *Tap Roots.* Vol. 4, No. 2. Opelika, Alabama: The Genealogical Society of East Alabama, Inc., October, 1966.
48. *Tap Roots.* Vol. 4, No. 3. Opelika, Alabama: The Genealogical Society of East Alabama, Inc., January, 1967.
49. *Tap Roots.* Vol. 3, No. 4. Opelika, Alabama: The Genealogical Society of East Alabama, Inc., April, 1966.
50. *Tap Roots.* Vol. 2, No. 4. Opelika, Alabama: The Genealogical Society of East Alabama, Inc., April, 1965.
51. *Tap Roots.* Vol. 1, No. 1. Opelika, Alabama: The Genealogical Society of East Alabama, Inc., July, 1963.
52. *Tap Roots.* Vol. 1, No. 2. Opelika, Alabama: The Genealogical Society of East Alabama, Inc., October, 1963.
53. *Tap Roots.* Vol. 1, No. 3. Opelika, Alabama: The Genealogical Society of East Alabama, Inc., January, 1964.
54. *Tap Roots.* Vol. 1, No. 4. Opelika, Alabama: The Genealogical Society of East Alabama, Inc., April, 1964.
55. Wilson, Sandra Scott, *The Youngville Cemetery.* Alexander City, Alabama: The Pioneer Publisher, 1994.
56. Personal correspondence with Edward Pattillo of Montgomery, Alabama.
57. Horn, Robert C. *Epitaphs in East Central Alabama Cemeteries, Vol. 1, Pine Hill and Camp Hill Cemeteries.* Dadeville, Alabama: The Genealogical Society of East Alabama, Inc., 1982.
58. Horn, Robert C., Mrs. J. H. Strother and Miss Nell Orr. *Epitaphs in East Central Alabama Cemeteries, Vol. 2, Dadeville and Westview Cemeteries.* Dadeville, Alabama: The Genealogical Society of East Alabama, Inc., 1983.
59. Hageness, Marilee Beatty. *Alabama Church and Family Cemeteries, Book 1.* privately published, 1995.
60. Hageness, Marilee Beatty. *Alabama Church and Family Cemeteries, Book 2.* privately published, 1997.
61. Personal correspondence with Pat Gilbert of Lillian, Alabama.
62. *The Heritage of Tallapoosa County, Alabama, Vol. 62.* Clanton, Alabama: Heritage Publishing Consultants, Inc., 2000.
63. Personal correspondence with B. Taylor of Tallapoosa County, Alabama.
64. Interment.net. *Cemeteries of Tallapoosa County, Alabama.* 29 May 2006. <http://www.interment.net/data/ua/al/tallapoosa.htm>.
65. Alabama Cemetery Preservation Alliance. 8 November 2012. <http://www.alabama-cemetery-preservation.com>.
66. AlGenWeb Archives. *Tallapoosa County, Alabama.* 27 November 2006. <ftp://ftp.rootsweb.com/pub/usgenweb/al/tallapoosa/cemetery/>.
67. *Tallapoosa County Cemeteries*. 27 May 2016. <http://www.findagrave.com>.
68. *Saving Graves - Alabama*. 19 June 2007. <http://www.savinggraves-us.org/al/index.htm>.
69. Tallapoosa County AlArchives Cemeteries. 19 October 2009. <http://files.usgsarchives.org/al/Tallapoosa/cemeteries>.

Numerical List of Cemeteries

1. New Prospect
2. Liberty
3. Old Providence
4. Dillard
5. Hackneyville
6. Hackneyville
7. Hillabee Campground
8. Graham
9. Seleta
10. Patterson
11. Cross Key
12. New Providence
13. Bice
14. Valley Grove
15. New Hope
16. Bethlehem
17. Rocky Creek
17. Rock Creek
18. Harmony
19. Unknown
20. Old Salem
21. Hutchinson
22. Mount Godfrey
23. Mount Zion
24. Old Vickers
24. Vickers
25. Leander
26. Daviston
27. Daviston
28. Milam
29. Coger Hill
30. Oak Grove
31. McClendon
32. Rocky Mount
33. Antioch
34. Darien
35. Maxwell
35. Dark Private
36. New Elam
37. Jacob Moon
38. Craft-Sasser
39. Sunny Level
40. New Life
40. Christian-Sasser
41. Darian
42. Carver
42. Carver Heights
43. Rocky Mount
44. Fellowship
45. Hillview
46. Great Bethel
46. Bethel
47. Harper
48. Alexander City
48. Laurel Park
49. First Congregational
50. Neighbors
51. Macedonia
52. Flint Hill
53. Mount Calvary
54. Unknown
55. Unknown
56. Antioch
57. Jackson Field
57. Old Jacks Field
58. Ephesus
59. Unknown
60. Eagle Creek
61. Eagle Creek
62. Rock Springs
63. Concord
64. Woods
65. Wise
66. Unknown
67. Jacksons Gap
68. Horseshoe
69. Bethlehem
70. Zion Hill
71. Germany
72. Fellowship
72. Buttston
73. Sheep Hill
74. Unknown
75. Poplar Springs
76. Punkin Hill
77. Lebanon
78. Sanders
79. Gilliam
80. Ozias
81. Dudleyville
81. Old Dudleyville
82. New Mount Zion
83. Mount Zion
84. Mount Zion
85. Liberty
86. Friendship
87. Mask
88. New Hope
89. Unknown
90. Russell Farms
91. Mount Pleasant
92. New Rocky Mount
93. Pine Grove
94. Old Union
94. Union
95. Old Rocky Mount
96. Pleasant Grove
97. Old Liberty
97. Peckerwood
98. Shepard
99. Dadeville
100. Bethel
101. Farrow-Dennis
102. Williams
103. Pleasant Ridge
104. Barnes
105. Mount Zion
106. Red Ridge
107. Lockhart
108. Spain
108. Canada-Threadgill
109. Langley
110. Henderson
111. Baskins Chapel
112. Banks-Gardner
112. Gardner-Banks
113. Slaughter
114. Morgan
115. Beulah
116. Spring Hill
117. Camp Hill
118. Pulliam-Harrison
119. Brown
119. Tallapoosa
119. Alabama
120. Holley
120. Pine Grove
121. Ware
122. Agricola
123. Fargason
123. Fargason-Wyatt
124. Sandy Creek
125. Centerport
126. Union
127. Selelta
128. Sardis
129. Harper Hill
130. New Prospect
131. Pleasant Valley
132. Beulah
133. Guthrie
134. Saugahatchee
135. New Hope
135. Rome
136. Farrow
137. New Hope
138. Meadows-Robinson
139. Shiloh
140. Davidson
141. Antioch
141. Camp Hill
142. Pentecost
143. Canaan
144. Sharon
145. Reeltown
146. Unknown
147. Fuller
148. Macedonia
149. Reeltown
150. Elam
151. Gauntt
152. Unknown
153. Willow Point
154. Lee
155. Salem
156. Centerview
157. New Pine Grove
158. Unknown
159. Boyd
160. Thomas
160. Seaborn
161. Simpson
162. Edwards
163. Patterson
164. Harwell
165. Ebenezer
166. Bethel
167. Henderson
168. Johnston
169. Mount Cavalry
169. Vickers
170. Bethany
171. House of Worship
172. Rowe
173. Hutcheson
174. Colley
175. Greathouse
176. Wildwood
176. Tucker
177. Mount Zion

Numerical List of Cemeteries (Continued)

178. Boyd
179. Fallin
180. Motley
181. Cotney
182. Sims
183. Adams
184. Britt
185. Craddock
186. Carmichael
187. Duck-Fuller
188. Johnson
189. Knight
190. Ward
191. Milner
192. Montgomery
193. Mt. Zion
194. Henderson
195. Rowe
196. Rowe
197. Old Riverside
198. Ringold
199. Reynolds
200. Pursell
201. Eason
202. Pearson
203. Burton
204. Akins
205. Pearson
206. Tankersley
206. Lindsey
207. Carrville
208. Ponder
209. Westbrook
210. Scott
210. Cherokee Bluff
211. Webster-Ford
212. Wright
213. Armours
214. Bay Pine
215. Cook
216. Fallin
217. Pippin
218. Ransom Meadows
219. Rowe
220. Vines
221. Warren
222. New Harmony
223. Mt. Zion
224. Estes
225. Mt. Sinai
226. Old Sharon
227. Flint Hill
228. New Adka
229. Youngsville

The Most Common Surnames in the United States

Name	2000	1990	Total number, 2000
Smith	1	1	2,376,207
Johnson	2	2	1,857,160
Williams	3	3	1,534,042
Brown	4	5	1,380,145
Jones	5	4	1,362,755
Miller	6	7	1,127,803
Davis	7	6	1,072,335
García	8	18	858,289
Rodríguez	9	22	804,240
Wilson	10	8	783,051
Martínez	11	19	775,072
Anderson	12	11	762,394
Taylor	13	10	720,370
Thomas	14	12	710,696
Hernández	15	29	706,372
Moore	16	9	698,671
Martin	17	16	672,711
Jackson	18	13	666,125
Thompson	19	17	644,368
White	20	14	639,515
López	21	32	621,536
Lee	22	24	605,860
González	23	38	597,718
Harris	24	15	593,542
Clark	25	21	548,369

Source: Wikipedia (U.S. Census Bureau)

MAP 1
WESTERN TUSCALOOSA COUNTY

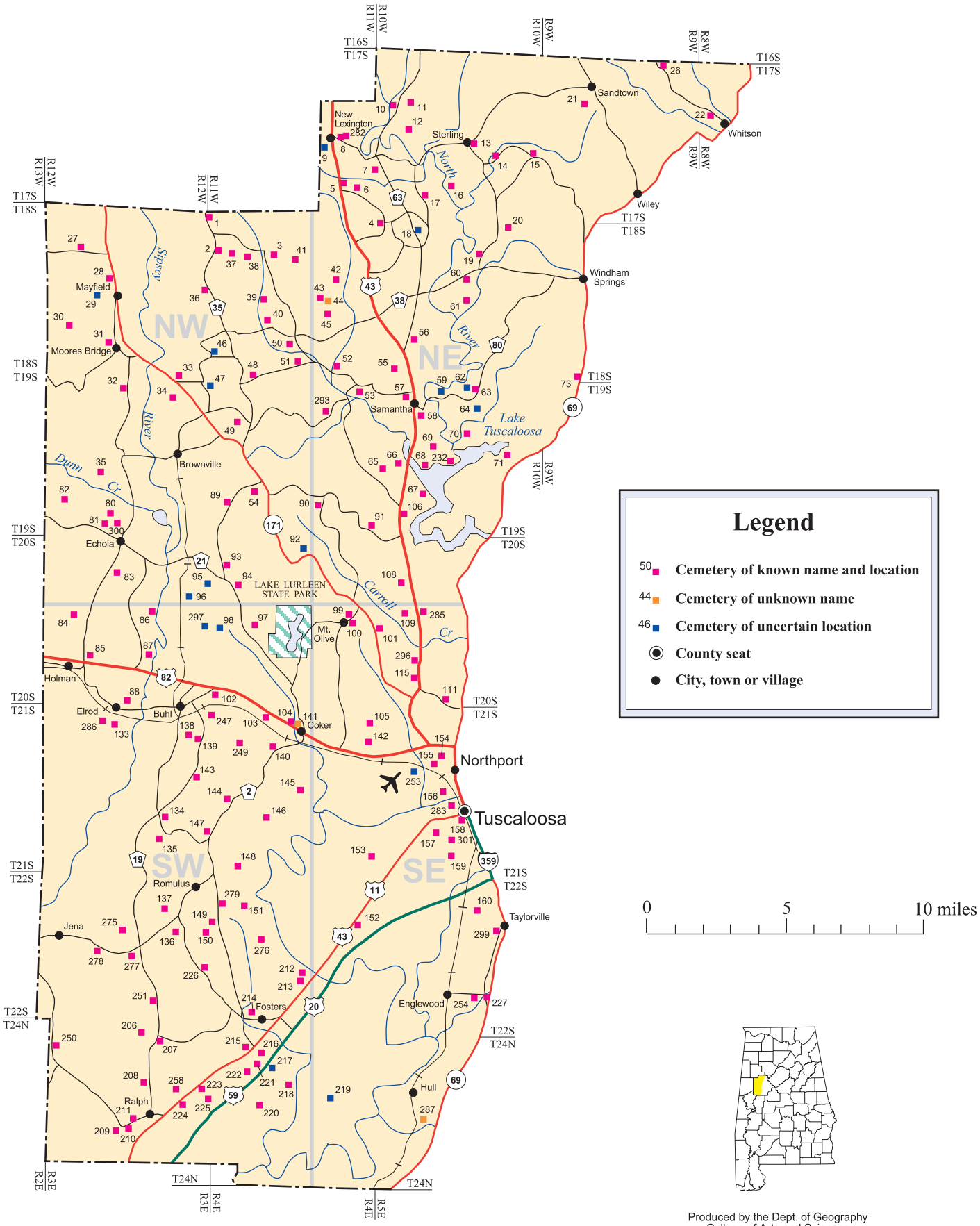

Produced by the Dept. of Geography
College of Arts and Sciences
The University of Alabama

MAP 2
EASTERN TUSCALOOSA COUNTY

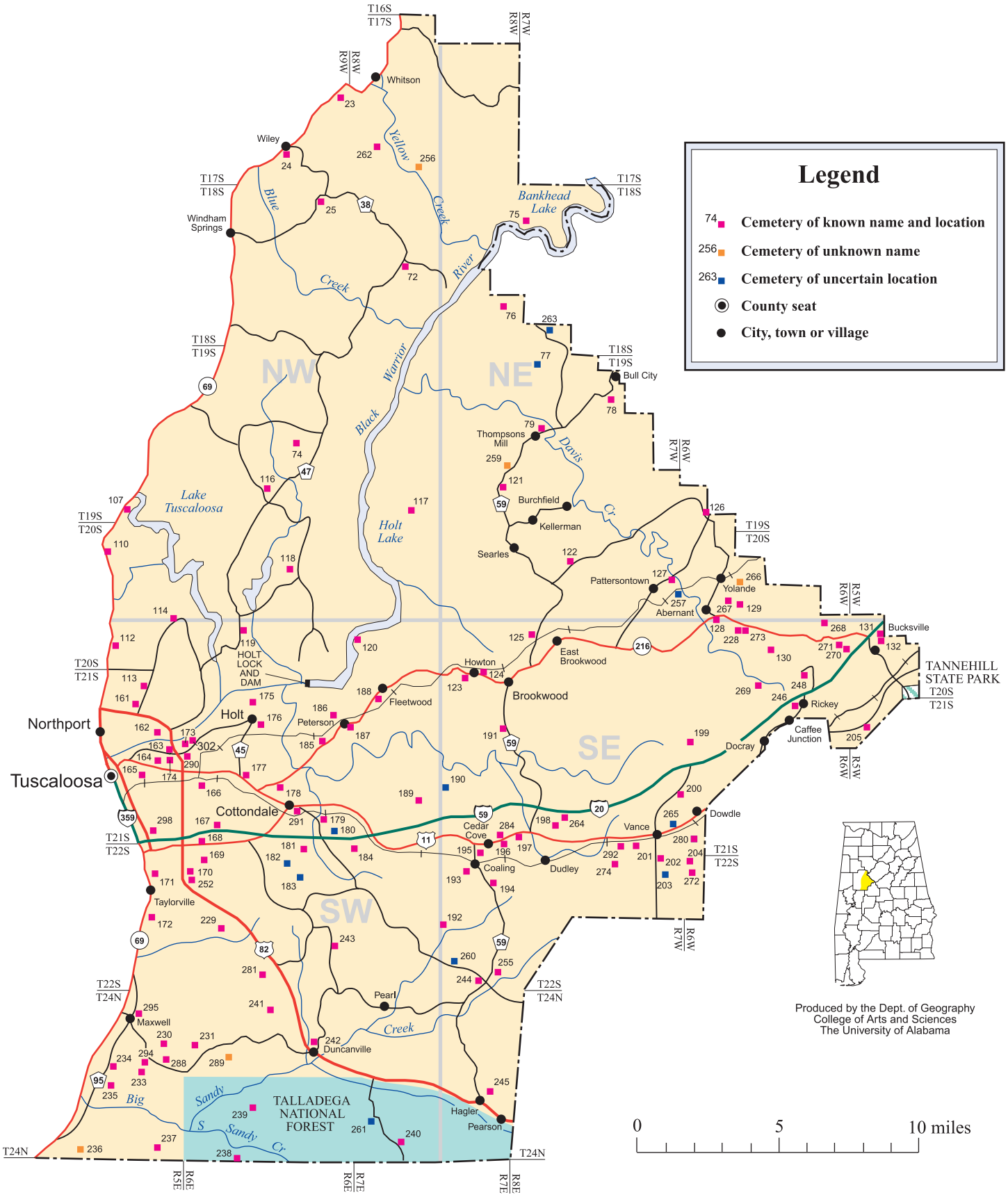

Cemetery	Locale	Location	Church Affiliation and Remarks
Abernant	128 - 2 - SE	T20S, R6W, Sec 20	approximately 200 graves; first known interment: Will ***Edmonds*** (1889-1925); ***Davis, Foster, French, Hall, Hatch, Lewis, Lowery, Miller*** and ***Walker*** are common to this cemetery still in use **(17) (46) (49)**
Abston-Snider	284 - 2 - SE	T21S, R8W, Sec 36	the graves of Mary ***Abston*** (1808-1863), Jennings ***Abston*** (1808-1878), Brantly ***Stevens*** (1849-1877) and Sarah Elizabeth Abston ***Snider*** (1834-1876) are found in this cemetery no longer in use **(7) (40)**
Alberta City	166 - 2 - SW	T21S, R9W, Sec 19	approximately 50 graves; first known interment: Nancy ***Farris*** (1875-1914); ***Ball, Barnett, Beasley, Bobo, Carroll, Farris, Hamner, Hocutt, Marcum*** and ***Shelton*** are common to this active cemetery **(7) (49)**
Ambrose	181 - 2 - SW	T21S, R9W, Sec 35	several unmarked graves and that of Albert ***Ambrose*** (1850-1896) and Guston ***Ambrose*** (1818-1890) **(7)**
Andrews Chapel	189 - 2 - SW	T21S, R8W, Sec 28	Andrews Chapel United Methodist Church; approximately 50 graves; first known interment: Josie L. ***Hayes*** (1886-1957); ***Beard, Fitts, Rogers, Snipes*** and ***Wilson*** are common to this cemetery still in use **(7) (49)**
Antioch	121 - 2 - NE	T19S, R8W, Sec 25	Antioch Missionary Baptist Church, constituted 1875; approximately 600 graves; first known interment: S. V. ***Jennings*** (1877-1890); ***Avery, Barger, Beard, Burchfield, Crow, Grammer, Hayes, Hyche, LaFoy, McGraw, Porter, Sellers, Turner*** and ***Williams*** are common to this active cemetery **(7) (35) (47)**
Arbor Springs	58 - 1 - NE	T19S, R10W, Sec 8	Arbor Springs Baptist Church; approximately 500 graves; first known interment: Irene S. ***Collins*** (d. 1888); ***Adams, Barnett, Beam, Beard, Bell, Chappell, Estes, Falls, Gregg, Hagler, Harkey, Martin, McMillian, Skelton, Smith, Taylor, Turner, Whatley*** and ***Williams*** are common to this cemetery still in use **(7) (49)**
Backbone	133 - 1 - SW	T21S, R12W, Sec 5	Mount Bethel Church; also known as Mount Bethel Cemetery; approximately 175 graves; first known interment: Joshua ***Hall*** (1811-1863); ***Arnold, Bagwell, Barrett, Bell, Berry, Clark, Crimm, Darden, Duffy,, Hall, Jones, Parker, Poole, Shirley*** and ***Webb*** are common to this cemetery still in use **(7) (49)**
Bankston	188 - 2 - SW	T21S, R8W, Sec 6	or Bankston-Corley Cemetery; approximately 15 marked and 10 unmarked grave; first known interment: Abigail ***Grizzie*** (1758-1848); ***Bankston, Corley*** and ***Green*** are common to this cemetery still in use **(7)**
Bealle	216 - 1 - SW	T24N, R4E, Sec 8	also known as Bealle Hill or Dent Cemetery; 24 graves; first known interment: Frances M. ***Bealle*** (d. 1823 at 1 year, 10 months); last known interment: Caroline S. ***Bealle*** (1818-1907); ***Beebe, Dent, King*** and ***Richards*** are commons surnames also found in this cemetery no longer in use **(2) (40) (46) (49)**
Beautiful Zion	153 - 1 - SE	T21S, R10W, Sec 31	Beautiful Zion A.M.E. Church; approximately 170 marked and 80 unmarked graves; interments begin in 1917; ***Brown, Crawford, Garrett, Harris, Jones, Moore, Slayton*** and ***Thomas*** are common here **(7) (49)**
Benville	291 - 2 - SW	T21S, R9W, Sec 26	Benville Baptist Church Community Cemetery; the graves of Mary B. ***Davis*** (d. 2008), Mack ***Edwards*** (1928-2004), Mozelle Johnson (1932-2014), Shirley Ann ***Rollins*** (d. 2008), Pearl Lee Jones ***Smith*** (1925-2014), Norman ***Smith*** (1904-1974), and Emanuel ***Woods*** (1913-1959) are known to be found here **(49)**
Bethabara	54 - 1 - NW	T19S, R11W, Sec 20	Bethabara Baptist Church, founded in 1863; approximately 125 marked and over 100 unmarked graves; first known interment: Charles ***Montgomery*** (1798-1872); ***Crossland, Hendricks, Loftis, Permenter, Shipp, Spencer, Tilley, Wheat*** and ***Winter*** are common to this cemetery still in use **(2) (40) (41) (49)**
Bethany	94 - 1 - NW	T20S, R11W, Sec 7	Bethany Baptist Church, constituted in 1832; approximately 320 marked and 25 unmarked graves; first known interment: Nora H. ***Johnson*** (d. 1883); ***Allen, Hayes, Hughes, Lewis, Martin, Mills, Redd, Sartain, Simmons, Vaughn*** and ***Watkins*** are common to this cemetery still in use **(7) (43) (49)**
Bethel	114 - 2 - NW	T20S, R10W, Sec 25	Bethel Presbyterian Church; approximately 975 marked and numerous unmarked graves; first known interment: Everett ***Yerby*** (1762-1823); ***Bunn, Channell, Christian, Crowder, Deason, Dockery, Franklin, Grammer, Hall, Hamner, Hassel, Hunter, Kilgore, McGee, Mills, Parker, Redding, Robertson, Sartain, Sexton, Simpson, Smelley, Smith, Snyder, Thompson, Turner*** and ***Watson*** are common to this active cemetery **(7) (49)**
Bethel	209 - 1 - SW	T24N, R3E, Sec 28	Bethel Baptist Church, established in 1834; approximately 625 graves; first known interment: Berrvilla Josephine ***Calhoun*** (1843-1856); ***Barton, Burns, Campbell, Cartee, Crocker, Hamilton, Henderson, Jacobs, Jones, Lewis, McDaniel, Parham, Park, Phillips, Poole, Reynolds, Robertson, Stephens, Stewart, Taylor*** and ***Williams*** are common to this active cemetery **(2) (47) (49)**
Bethel Campground	4 - 1 - NE	T18S, R10W, Sec 6	see Campground
Bethlehem	13 - 1 - NE	T17S, R10W, Sec 22	Bethlehem Church; also known as Sterling Cemetery; approximately 260 marked and over 100 unmarked graves; first known interment: Retta ***Rogers*** (1879-1880); ***Appling, Baker, Campbell, Essary, Jones, Kemp, Mims, Morris, Nuckols, Popwell*** and ***Powell*** are common to this cemetery still in use **(7) (49)**
Beulah	301 - 1 - SE	T21S, R10W, Sec 27	Beulah Missionary Baptist Church; 7 graves; first known interment: Paralee ***Colbert*** (1916-1978); ***Anthony, Blanchard, Fowler, Pruett*** and ***Welch*** are also found in this active cemetery **(49)**
Big Creek	104 - 1 - SW	T21S, R11W, Sec 3,4	approximately 350 graves; first known interment: Joseph ***Ivens*** (1788-1831); ***Ball, Barnett, Barringer, Brown, Carr, Doughty, Findley, George, Gilliland, Herndon, Koster, Marler, Mitchum, Patton, Roberts, Scales*** and ***Smith*** are surnames commonly found in this cemetery still in use **(2) (41)**
Big Hurricane	191 - 2 - SE	T21S, R8W, Sec 12	Big Hurricane Missionary Baptist Church, established around 1830; approximately 1,100 graves; first known interment: John ***Doroh*** (1769-1851); ***Abston, Avery, Barnett, Boyd, Garrison, Hayes, Hosmer, House, Howton, Jennings, Jones, Kizziah, Kornegay, Lawrence, Murry, Norwood, Parsons, Price, Pumphrey, Toxey, Weaver*** and ***Williams*** are commonly found in this cemetery still in use **(7) (35) (49)**
Big Sandy	234 - 2 - SW	T24N, R5E, Sec 15	Big Sandy United Methodist Church; approximately 400 graves; first known interment: Mauria Terrilla ***Wyatt*** (1825-1870); ***Auxford, Carpenter, Donour, Freeman, Harbin, Hinton, Jones, Neighbors, Smith, Thomas, Watkins, White*** and ***Wyatt*** are surnames common to this cemetery still in use **(7) (49)**
Big Sandy	295 - 2- SW	T24N, R5E, Sec 15	Big Sandy Baptist Church; approximately 375 graves; first known interment: I. B. ***Wyatt*** (1859-1898); ***Adams, Auxford, Bruner, Camp, Carpenter, Clements, Crawford, Davis, Day, Farmer, Geddie, Hinton, Jones, Neighbors, Phares, Wright*** and ***Wyatt*** are common to this active cemetery **(41) (44) (49)**
Big Sandy	288 - 2 - SW	T24N, R5E, Sec 14	
Black	270 - 2 - SE	T20S, R6W, Sec 25	Oscar ***Prude*** is known to be buried here **(17)**
Black Warrior	75 - 2 - NE	T18S, R7W, Sec 7	see Warrior
Bone Camp	91 - 1 - NE	T19S, R11W, Sec 36	Bone Camp Methodist Episcopal Church; approximately 260 graves; first known interment: W. M. ***Naugher*** (1818-1855); ***Beard, Chism, Cooper, Cunningham, Duncan, Gray, Hallman, Harkey, Naugher, Wedgeworth, Wheat*** and ***Wright*** are common surnames in this cemetery still in use **(7) (49)**
Boone	5 - 1 - NE	T17S, R11W, Sec 26/35	approximately 460 graves; first known interment: Martha B. ***Jennings*** (1808-1848); ***Cannon, Davis, Freeman, Logan, Long, Milner, Moore, Sanford, Savage, Smith, Snow, Taylor, Vintson, Watkins, Williamson*** and ***Woodham*** are common to this cemetery still in use **(7) (49)**
Boyd	186 - 2 - SW	T21S, R9W, Sec 12	approximately 50 graves; first known interment: A. A. ***Boyd*** (1792-1876); ***Abston, Boyd, Keith, Marshall, Riley, Sartain*** and ***Sexton*** are common to this cemetery still in use **(7) (41) (49)**
Boy's Colony Pasture	293 -2 - SW	T20S, R10W, Sec 36	approximately 60 graves; first known interment: Robert B. ***Walker*** (1813-1840); last known interment: Julia ***Horton*** (1853-1936); ***Cardwell, Foster, Thomas*** and ***Wilson*** are common to this cemetery **(41) (46) (51)**
Brookwood	125 - 2 - SE	T20S, R7W, Sec 30	see West Brookwood
Bryant	6 - 1 - NE	T17S, R11W, Sec 36	4 graves without inscriptions; thought to be the graves of John ***Bryant***, his wife and 2 children; the grave of Lola Ann ***Russell*** (1898-1981) is also known to be found in this cemetery no longer in use **(40) (41)**
Bryce	174 - 2 - SW	T21S, R10W, Sec 13	Bryce Hospital Cemetery, also known as Old Bryce Cemetery; an old and a new section of the cemetery, called Bryce Hospital Cemetery No. 1 and No. 2, respectively, are bisected by Jack Warner Parkway; the older section has interments dating from 1867 and is nearly lost to time; ***Evans, Johnston, Patterson, Taylor*** and ***Webb*** are known to be found here **(24) (41)**
Buck	131 - 2 - SE	T20S, R5W, Sec 20	3 graves, thought to be the ***Buck*** family, who are the pioneers after whom Bucksville is named; the stones were moved 200 yards south to Bucksville Cemetery, but the graves remain in their original location **(29)**
Bucksville	132 - 2 - SE	T20S, R5W, Sec 20	approximately 780 marked and 100 unmarked graves; first known interment: Jesse ***Williams*** (1811-1832); ***Allen, Baggett, Booth, Burgin, Bush, Carroll, Cowley, Denton, Dickey, Hall, Herring, McDaniel, McDougal, Russell, Shore*** and ***Williams*** are common to this cemetery still in use **(7) (41) (49)**
Buncomb	1 - 1 - NW	T18S, R12W, Sec 1	see El Bethel
Burns	254 - 1 - SE	T22S, R10W, Sec 27	the graves of Lewellen H. ***Burns*** (1816-1846), Margarett S. ***Burns*** (1823-1843), Peter ***Burns*** (1775-1846), Hampton S. ***Burns*** (1823-1842) and Sarah ***Burns*** (1779-1841) are found in this family cemetery **(27) (40)**

Cemetery	Locale	Location	Church Affiliation and Remarks
C. S. and B.	252 - 2 - SW	T22S, R9W, Sec 7	Christian Sisters and Brothers Society Cemetery, established in 1924; approximately 210 graves; ***Anderson, Bowden, Britton, Hamner, Harris, Jones, Matthews, Moffitt, Myers, Rogers, Russell, Scott, Stevenson, Sturkey, Thomas*** and ***Washington*** are common to this active black cemetery **(49)**
Caffee Springs	271 - 2 - SE	T20S, R6W, Sec 25	***Bush*** and ***Caffee*** are common to this cemetery; William ***Moses*** (1858-1878) is found here **(17) (41)**
Calcedonia	135 - 1 - SW	T21S, R12W, Sec 26	approximately 240 marked and numerous unmarked graves; first known interment: Gilford Tamplin ***Hulsey*** (1823-1885); ***Allen, Booth, Boothe, Bruner, Burroughs, Connell, Cornelius, Crocker, Hendrix, Marcum, Parker, Pate, Snider*** and ***Strickland*** are common to this cemetery still in use **(7) (41) (49)**
Campground	4 - 1 - NE	T18S, R10W, Sec 6	Campground United Methodist Church; also known as Bethel Campground Cemetery; approximately 800 marked graves; first known interment: Cellie Sidney ***Monroe*** (b. & d. 1810); ***Alexander, Beard, Brewer, Cline, Collins, Davis, Dennis, Espey, Gilliam, Griffin, Hocutt, Jones, Kuykendall, Long, Lunceford, Moore, Newman, Oswalt, Parrish, Scrivner, Shirley, Taylor, Thompson, Tierce, Truett, Watkins, West*** and ***Willingham*** are common to this active cemetery **(7) (49) 49)**
Carolwood	285 - 1 - SE	T20S, R10W, Sec 17	Carolwood Freewill Baptist Church; a new cemetery with at least 30 graves; first known interment: Rebecca ***Rice (***1952-1992***); Brown, Hoggle, Malone, Robertson*** and ***Tucker*** are common here **(40) (41) (49)**
Carrolls Creek	110 - 2 - NW	T20S, R10W, Sec 10	Carrolls Creek Baptist Church; approximately 75 graves; first known interment: Hollis ***Hamner*** (1910-1953)***; Black, Harland, Jones, Kelly, Reece, Stamps, Tucker*** and ***Turner*** are common to this cemetery **(41)**
Cedar Oak	160 - 1 - SE	T22S, R10W, Sec 11	Cedar Oak Memorial Park; approximately 5,000 graves; ***Blackney, Carter, Colvin, Crummie, Davis, Jackson, Johnson, Jones, Prewitt, Sanders, Smith, Steele, Stepter, Summerville, Thomas, Tooson, Ware, White, Williams*** and ***Wilson*** are common to this contemporary black cemetery **(7) (41) (49)**
Center	119 - 2 - SW	T20S, R9W, Sec 28	also known as Rosser Cemetery; Center Baptist Church, established in 1875; approximately 100 graves; first known interment: John L. ***Scales*** (1811-1821); ***Clary, Dockery, Hamner, Hassell, Hobson, Lewis, Rosser, Shirley, Smith, Snyder, Turner*** and ***Watson are*** common to this active cemetery **(2) (47)**
Center	233 - 2 - SW	T24N, R5E, Sec 14	a black cemetery of approximately 20 marked and 100 unmarked graves; first known interment: Yerby ***Mills (1895-1911); Ball, Chandler, Hall, Jones*** and ***Williams*** are also common to this active cemetery **(7)**
Chambers	176 - 2 - SW	T21S, R9W, Sec 9	approximately 100 graves; first known interment: Henry ***Robertson*** (1856-1947); ***Bowden, Lewis, McGruder, Payne, Webb, Robertson, White*** and ***Woods*** are common to this active cemetery **(41) (49)**
Chapel Hill	115 - 1 - SE	T20S, R10W, Sec 29	Chapel Hill Baptist Church or Whites Chapel Church; approximately 80 graves; first known interment: Polly ***Finnell*** (1830-1831); ***Brown, Colburn, Oswalt*** and ***Wright*** are also common to this cemetery **(7) (41) (49)**
Chiggerville	11 - 1 - NE	T17S, R10W, Sec 17	also known as Fairview Cemetery; approximately 40 marked graves; first known interment: Rev. Ed D. ***Cook*** (1868-1901); descendants of slaves from the Whitson Plantation are found here; ***Blackston, Brown, Dunn,*** and ***Herron*** are surnames commonly found in this cemetery still in use **(9) (40) (41) (49)**
Christian Union	124 - 2 - SE	T20S, R8W, Sec 35	Christian Union Church; approximately 90 graves; first known interment: Bertha ***Johnson*** (d. 1894); ***Abston, Avery, Hallman, McCollum, Styron*** and ***Weaver*** are common to this cemetery still in use **(7) (41)**
Civil War	274 - 2 - SE	T22S, R7W, Sec 3	
Clements	255 - 2 - SE	T22S, R8W, Sec 25	approximately 20 graves; first known interment: Reuben ***Clements*** (1754-1825); last known interment: Dewey ***Colburn*** (1909-1974)***; Dockery, McDonald*** and ***Smith*** are also found in this cemetery **(6) (41) (49)**
Cleveland	83 - 1 - NW	T20S, R12W, Sec 9	Cleveland Baptist Church, no longer in existence; 6 graves; first known interment: Sarah E. ***Hamner*** (1834-1882); last known interment: Jabez O. ***Springer*** (1864-1946); ***Cooper, Pearson*** and Rodgers are also found here **(7) (27) (41) (49)**
Coaling	193 - 2 - SE	T22S, R8W, Sec 2	approximately 400 graves; first known interment: Eva Lee ***Collins*** (1875-1878)***; Abston, Avery, Beatty, Bigham, Black, Burns, Clements, Colburn, Cooley, Darnell, Fikes, Foster, Hall, Jones, Marchant, McPherson, Merchant, Perry, Snider, Ward*** and ***Wilder*** are common to this active cemetery **(7) (49)**
Coker	103 - 1 - SW	T21S, R11W, Sec 5	Coker A.M.E. Church; an active cemetery **(48)**
Coker	140 - 1 - SW	T21S, R11W, Sec 9	approximately 175 graves; first known interment: Russell P. ***Pool*** (1899-1933); ***Abston, Baggett, Barringer, Barron, Bush, Carpenter, Cox, George, Kirby, Leonard, Lindsey, Paris, Pate, Roberts, Snyder, Strickland, Thomas, Wheat*** and ***White*** are common to this cemetery still in use **(7) (41) (49)**
Cooper	71 - 1 - NE	T19S, R10W, Sec 13	the marked graves of Nancy Susin ***Gabson*** (1885-1887), A. E. ***Cooper*** (1851-1894), Elizabeth Cooper ***Prewitt*** (1810-1883), and J. S. P. (1834) as well as approximately 15 unmarked graves **(40) (41)**
Corinth	85 - 1 - SW	T20S, R12W, Sec 29	Corinth Baptist Church, established in 1842; approximately 490 graves; first known interment: Mary Elizabeth ***Gallant*** (1873-1876); ***Banks, Gallant, Holman, Jordan, Morrison, Pate, Robertson, Skelton, Springer, Strickland, Tilley, Watts*** and ***Wilburn*** are common to this cemetery still in use **(7) (48) (49)**
Cornelius Chapel #1	138 - 1 - SW	T21S, R12W, Sec 12	Cornelius Chapel Missionary Church, also known as Old Cornelius Chapel; approximately 160 graves; first known interment: Elizabeth ***Smalley*** (1819-1891); ***Booth, Channell, Hyche, Johnson, McAllister, Parker, Strickland, Thomas, Wells*** and ***Williams*** are common to this cemetery still in use **(7) (41) (49)**
Cornelius Chapel #2	139 - 1 - SW	T21S, R12W, Sec 12	Cornelius Chapel Missionary Church; also known as Linzen's Chapel Or New Cornelius Chapel Cemetery; approximately 155 graves; first known interment: Therissa ***Montgomery*** (1843-1899); ***Boothe, Coleman, Franklin, Hamner, McAllister, O'Hanlon, Wells*** and ***Williams*** are common to this cemetery **(7) (41) (49)**
Cottondale	179 - 2 - SW	T21S, R9W, Sec 25	also known as Cottondale Nature Garden Cemetery; approximately 550 graves; first known interment: E. Bush ***Dickinson*** (1814-1871)***;Allen, Chapman, Clark, Duncan, Goins, Harris, Johnson, Jordan, Morris, Morrison, Ryan, Sanders, Smelley*** and ***Thompson*** are common to this cemetery still in use **(7) (49)**
Cowden	106 - 1 - NE	T19S, R10W, Sec 29	12 marked and several unmarked graves; first known interment: Unity Martin ***Hardin*** (1763-1837); last known interment: Pauline E. ***Cowden*** (1883-1976); ***Palmer*** and ***Pickard*** are also found here **(7) (41) (49)**
Cox	283 - 1 - SE	T21S, R10W, Sec 21	located by the Tuscaloosa Country Club tennis courts, the grave of George ***Cox,*** U.S.N. (no dates) ***(30)***
Cripple Creek	61 - 1 - NE	T18S, R10W, Sec 22	Cripple Creek Church or Good Hope Church; approximately 60 graves; first known interment: Alpha ***Doss*** (1799-1861)***; Davis, Hocutt, Jones*** and Swindle are common to this active cemetery **(7) (41) (48) (49)**
Darden	167 - 2 - SW	T21S, R9W, Sec 32	approximately 40 graves; first known interment: Elizabeth Darden (1766-1842); last known interment: E. G. ***Chambers*** (1853-1934)***; Chandler, Durrett, Emerson, Miller, Perry*** and Yerby are found here **(2) (41)**
Davis Creek	127 - 2 - NE	T20S, R7W, Sec 12	Davis Creek Missionary Baptist Church; approximately 280 graves; first known interment: Elizabeth ***Norwood*** (d. 1830)***; Bailey, Boyd, Carter, Griffin, Kennedy, Lanier, Mangham, Norwood, Parsons, Patterson, Shattuck, Smith*** and Stringfellow are common to this cemetery still in use **(6) (41) (49)**
Dawson	7 - 1 - NE	T17S, R11W, Sec 25	the grave of Nancy "Nannie" Bickerstaff ***Dawson*** (1835-1921) is known to be found here **(49)**
Dennis Springer	86 - 1 - SW	T20S, R12W, Sec 15	8 members of the ***Springer*** family, including an infant who died at 3 months old; first known interment: Nathaniel ***Springer*** (1840-1862); last known interment: Norwood ***Springer*** (1843-1894) **(41) (49)**
Dent	216 - 1 - SW	T24N, R4E, Sec 8	see Bealle
Dodds	145 - 1 - SW	T21S, R11W, Sec 22	3 marked and several unmarked graves are found in this dormant cemetery; first known interment: Rebecca Harkness ***Dodds*** (1754-1844); last known interment: Agness Nancy Dodds ***Mayo*** (1792- 1872) **(7) (49)**
Dry Creek	212 - 1 - SW	T22S, R11W, Sec 22	Dry Creek Church; approximately 160 graves; first known interment: Rachel Clements ***Sumner*** (d. 1881); ***Cammon, Cooper, Crummie, Foster, Gibson, Jones, King, Knox, Marshall, Murray, Paulk, Pruitt, Robertson, Steward*** and ***Williams*** are common to this active black cemetery **(7) (49)**
Duncanville	242 - 2 - SW	T24N, R6E, Sec 14	Duncanville United Methodist Church; approximately 200 graves; first known interment: Jessie L. ***Thomas*** (d. 1895)***; Allen, Barmer, Curry, Evans, Fair, Griffin, Hargrove, Hawthorne, McKinley, Morrison, Parker, Poole, Roe, Smith, Sumner*** and ***Wiggins*** are common to this cemetery still in use **(7) (49)**

Cemetery	Locale	Location	Church Affiliation and Remarks
Dunlap	276 - 1 - SW	T22S, R11W, Sec 17	Robert ***Dunlap*** (1788-1862), Anna ***Dunlap*** (1792-1848) and James ***McGiffert*** (1795-1837) **(2) (41)**
Dunns Creek No. 1	80 - 1 - NW	T19S, R12W, Sec 33	see Old Dunns Creek
Dunns Creek No. 2	81 - 1 - NW	T19S, R12W, Sec 33	Dunns Creek Missionary Baptist Church; approximately 300 graves; ***Bailey, Banks, Brown, Cooper, Elrod, Falls, Gardner, Hatter, Lloyd, Lynn, Mayfield, McGee, Pugh, Reece, Shirley, Springer, Stine, Sullivan, Vaughn, Wallace*** and ***White*** are common to this active cemetery **(7) (41) (49)**
Dunns Creek No. 3	300 - 1 - NW	T19S, R12W, Sec 33	Dunns Creek Missionary Baptist Church; approximately 320 graves; ***Bailey, Banks, Brown, Crawford, Dunn, Falls, Lewis, Martin, Pearson, Reece, Sherrill, Springer, Stamps, Stine, Sullivan, Thomas, Vaughn, Wallace, Wheat*** and ***White*** are common to this active cemetery **(49)**
Ebenezer	56 - 1 - NE	T18S, R10W, Sec 29	Ebenezer Church; approximately 220 graves; first known interment: Moses ***Hall*** (1853-1916); ***Bryant, Clements, Gay, Hall, Horton, Johnson, King, Norris, Prewitt, Riggs, Taylor, Walker, Whitson*** and ***Wilson*** are common to this active black cemetery **(41) (49)**
Edmondson	45 - 1 - NE	T18S, R11W, Sec 23	22 graves; first known interment: Sarah ***Edmondson*** (1812-1856); last known interment: R. Temperance ***Edmondson*** (1845-1927)***; Green, Hocutt, Oswalt*** and ***Winningham*** are also found here **(7) (49)**
El Bethel	1 - 1 - NW	T18S, R12W, Sec 1	El Bethel Buncomb Methodist Church; also known as Buncomb Cemetery; approximately 320 graves; first known interment: Eady ***Lee*** (1807-1864)***; Bigham, Gaddy, Hallman, Jones, Kyzer, Oswalt, Pennington, Rodgers, Rogers, Sanford, Stow, Taylor*** and ***White*** are common to this cemetery still in use **(7) (41) (49)**
Elrod	286 - 1 - SW	T21S, R3E, Sec 4	Elrod Community Cemetery; approximately 50 graves; interments begin in 1980; ***Aultman, Berry, Black, Cockrell, Daniel, Duren, Harris, Johnson, Koster, Pate, Templeton, Voss*** and ***Wilson*** are common to this active cemetery **(41) (49)**
Enterprise	196 - 2 - SE	T21S, R8W, Sec 36	Enterprise Baptist Church established 1882; over 260 graves; first known interment: J. W. ***Kyle*** (1854-1893)***; Beard, Black, Boyd, Cooley, Hubbard, Kellum, Kizziah, Nabors, Poe, Ray, Smith, Tubbs, Weaver*** and ***White*** are common to this active cemetery **(7) (35) (49)**
Espey	42 - 1 - NW	T18S, R11W, Sec 14	6 graves; first known interment: Martha ***Cates*** (1761-1832); last known interment: Wiley ***Espey*** (1805-1889) **(40)**
Evans	292 - 2 - SE	T22S, R7W, Sec 35	the graves of several Union and 1 unknown Confederate soldier killed during the Battle of Trion in April of 1865; these graves have been moved to Vance Cemetery **(49)**
Evergreen	165 - 2 - SW	T21S, R10W, Sec 23	approximately 3,700 graves; first known interment: Francis ***Nimmo*** (1771-1833); the cemetery contains the graves of many of Tuscaloosa's early founders and instructors at the University along with judges and state legislators***; Fitts, Gorgas, Guild, Martin, Moody*** and ***Owen*** are common to this cemetery still in use **(6)**
Evergreen	198 - 2 - SE	T21S, R7W, Sec 29	Evergreen Baptist Church, approximately 840 graves; first known interment: Bradley ***Nail*** (1806- 1864)***; Allen, Battle, Battles, Bell, Boyd, Burchfield, Cooper, Dailey, Gafnea, Kizziah, Kyzer, Largin, Poe, Ray, Snider, Swann*** and ***Weaver*** are surnames commonly found in this cemetery still in use **(41) (49)**
Fairview	11 - 1 - NE	T17S, R10W, Sec 17	see Chiggerville
Findley-Lawley	249 - 1 - SW	T21S, R11W, Sec 8	see Old Liberty
Flatwoods	105 - 1 - SE	T21S, R11W, Sec 1	Flatwoods Baptist Church; approximately 185 graves; first known interment: Sarah J. ***Simpson*** (1859-1913); ***Dockery, Gann, Gay, Hollyhand, Harrold, Hyche, Jones, May, Sloan, Snider, Strickland, Sutton*** and ***Winningham*** are common to this cemetery still in use **(7) (41) (49)**
Foster	215 - 1 - SW	T24N, R4E, Sec 5	Old Foster Place; also called Hardy Foster Cemetery; approximately 30 graves; first known interment: Mary ***Foster*** (1820-1828); last known interment: Florence ***Foster*** (1858-1937)***; Hill*** is also found here **(41) (49)**
Foster	221 - 1 - SW	T24N, R4E, Sec 8	the graves of Ann S. ***Foster*** (1798-1882), Robert Savidge ***Foster***, Sr. (1796-1839) and Wade Hampton ***Foster*** (1838-1867) **(49)**
Foster-Harper	279 - 1 - SW	T22S, R11W, Sec 6	the marked graves of Condy ***Foster*** (1886-1887), Lela ***Harper*** (1881-1882) and the wife of Samuel ***Harper*** (1855-1887) are found in this cemetery, along with evidence of numerous unmarked graves **(26)**
Freeman	82 - 1 - NW	T19S, R12W, Sec 30	Martha ***Freeman*** (1842-1916) and Isham ***Freeman*** (1843-1927) along with over 10 unmarked graves **(40)**
Freeman	232 - 1 - NE	T19S, R10W, Sec 34	the marked graves of Mary ***Freeman*** (1850-1857), James ***Freeman*** (1861-1864), Rhoda ***Freeman*** (1854-1857), Sarah ***Freeman*** (1836-1893) and J. ***Freeman*** (1830-1896) and several unmarked graves **(27) (49)**
Friendship	52 - 1 - NE	T18S, R11W, Sec 35	approximately 20 graves; first known interment: Penelope Cock ***Durrett*** (1786-1875); last known interment: Jewel Lee ***Wininghan*** (1916-1987); ***Frederick, Hogg, Parsons, Ray*** and ***Riley*** are also common to this cemetery **(41) (49)**
Friendship	122 - 2 - NE	T20S, R7W, Sec 9	Friendship Baptist Church; approximately 700 graves; first known interment: Martha ***Thompson*** (1792-1837)***; Boyd, Corley, Criss, Durrett, Ferguson, House, King, Marcum, McFerrin, Moses, Parsons, Pruett, Ray, Smith, Stinnett, Turner*** and ***Young*** are common to this cemetery still in use **(7) (41) (49)**
Friendship	231 - 2 - SW	T24N, R6E, Sec 7	Friendship Baptist Church***; Dixon, Halman, Nevins, Pickens, Prude, Spencer*** and ***Walker*** are known to be found in this active cemetery **(41) (49)**
Frierson	235 - 2 - SW	T24N, R5E, Sec 15	Frierson-Whitfield Family Cemtery; approximately 25 marked graves; first known interment: Robert C. ***Frierson*** (b. & d. 1828); last known interment: Sam ***Walker*** (1905-1976)***; Dent, McDonald, Spencer, Pinckney, Whitfield*** and ***Witherspoon*** are also found in this cemetery no longer in use **(41) (49)**
Garners	185 - 2 - SW	T21S, R9W, Sec 13	or Riley Family Cemetery; 14 graves; first known interment: Sarah ***Oliver*** (1796-1854); last known interment: Terry ***Bert*** (b. & d. 1972)***; Garner, Lecroy, Riley*** and ***Scales*** are also found here **(7) (41) (49)**
Geer	144 - 1 - SW	T21S, R11W, Sec 18/19	approximately 60 graves; first known interment: Joseph G. ***Beck*** (1862-1927)***; Adams, Cork, Dunn, Garner, Geer, Hall, Morgan, Pate*** and ***Strickland*** are also found in this cemetery still in use **(40) (49)**
Gilgal	229 - 2 - SW	T22S, R9W, Sec 17/20	Gilgal Baptist Church, established in 1828; approximately 250 graves; first known interment: Rueben ***Loggins*** (1783-1847); ***Albright, Blount, Dockery, Ellis, Gooden, Hodge, Morrison, Newton, Skelton, Smith, Swindle, Thomas, Thompson*** and ***Wheatley*** are common to this cemetery still in use **(2) (49)**
Gilliam	41 - 1 - NW	T18S, R11W, Sec 10	11 marked and 45 unmarked graves; first known interment: Cindy ***Bigham*** (1882-1885); the cemetery was used in 2010 for the first time since 1936***; Collins, Gilliam*** and ***Poe*** are also found here **(7) (41) (47) (49)**
Goodson	272 - 2 - SE	T22S, R7W, Sec 1	Mount Moriah Road in Vance; the marked graves of Lucey ***Goodson*** (1828-1903), W. F. ***Goodson*** (1824-1902), and Floyd W. ***Goodson*** (1931-2004) are found here along with 3 unmarked graves **(17) (41)**
Goodwater	25 - 2 - NW	T17S, R9W, Sec 2	Goodwater Church; approximately 150 graves; first known interment: E. ***Dunn*** (1892-1897)***; Banks, Dunn, Fields, Jackson, Keene, Smith*** and ***Worthington*** are common to this cemetery still in use **(7) (49)**
Granny Dunn	262 - 2 - NW	T17S, R8W, Sec 30	9 marked and 25 unmarked graves; first known interment: Mary G. ***Dunn*** (b. & d. 1851); last known interment: Mary Ann Winchester ***Dunn*** (1835-1920); ***Blackwell*** is also found here **(7) (15) (40) (49)**
Grants Creek	214 - 1 - SW	T22S, R11W, Sec 32	Grants Creek Baptist Church, founded in 1828; approximately 490 graves; first known interment: Mary T. P. ***Foster*** (1821-1837); ***Abernathy, Ballard, Beck, Burroughs, Burton, Clements, Deese, Duncan, Foster, Glover, Hawthorne, Hill, Hulsey, Jacobs, Jaudon, Kitchens, Maharrey, McKinney, Nix, Patrick, Poole, Quarles, Robertson, Rosser, Smith, Snipes, Sullivan, Turner, Wilkerson, Winn*** and ***Wood*** are common to this cemetery still in use **(2) (41) (49)**
Greenwood	158 - 1 - SE	T21S, R10W, Sec 22	established in 1819, approximately 2,500 marked and an estimated 4,000 unmarked graves; first known interment: Mary ***Meek*** (1817-1821); many early politicians, judges and other notables are buried here as well as numerous unknown Confederate soldiers; ***Banks, Clarke, Dearing, Eddins, Foster, Glascock, Hendrix, Jones, Maxwell, Miller*** and ***Prince*** are common to this cemetery now seldom used **(5) (31)**
Guy	102 - 1 - SW	T20S, R11W, Sec 31	the graves of Johney M. ***Guy*** (d. 1886) and ***Guy*** infant (b. & d. 1884) are found here **(40)**
Hagler	67 - 1 - NE	T19S, R10W, Sec 20	see Prewett-Hagler
Hall	111 - 1 - SE	T20S, R10W, Sec 33	also called Shirley; 11 graves; first known interment: Mary ***Naugher*** (1790-1872); last known interment: Sarah R. ***Hall*** (1838-1913); ***Darden, Prewitt*** and ***Thomas*** are also found in this cemetery **(7) (27) (40) (48)**

Cemetery	Locale	Location	Church Affiliation and Remarks
Hamner	171 - 2 - SW	T22S, R10W, Sec 11	approximately 55 graves; first known interment: Chapman A. ***Hester*** (b. & d. 1849); ***Albright, Arnett, Bridges, Hamner, Spencer, Tarrant*** and ***Van Zandt*** are also common to this active cemetery **(2) (41) (49)**
Hardy Foster	215 - 1 - SW	T24N, R4E, Sec 5	see Foster
Harkey	65 - 1 - NE	T19S, R10W, Sec 19	3 marked and several unmarked graves; Lucind***a Harkey*** (1860-1889), Sue ***McDaniel*** (1838-1891) and John Samuel ***Clements*** (1872-1932) are found in this small cemetery no longer in use **(7)**
Hawthorne	150 - 1 - SW	T22S, R11W, Sec 7	
Haygood	43 - 1 - NE	T18S, R11W, Sec 23	Haygood Chapel; also known as Haygood Chapel Cemetery; approximately 270 graves; first known interment: Johney Early ***Reed*** (1897-1900)***; Bigham, Fondren, Hallman, Hewitt, Gilliam,Maddox, Rogers*** and ***Shirley*** are also surnames commonly found in this cemetery still in use **(7) (41) (49)**
Hendrix	50 - 1 - NW	T18S, R11W, Sec 27	Roanna ***Hendrix*** (1860-1933), J. ***Hendrix*** (1860-1937), Lucenda ***Hendrix*** (1840-1923), Martha ***Hendrix*** (1893-1910), Ben ***Hendrix*** (1864-1932), Spicy ***Hendrix*** (1869-1940), and Unity ***Hendrix*** (1862-1933) **(41)**
Hendrix	90 - 1 - NE	T19S, R11W, Sec 26	also known as Hendrix-Brown Cemetery (alternative spelling: Hendrick); approximately 15 graves; first known interment: Sarah ***Brown*** (b. & d. 1860); last known interment: Spicy Jane ***Hendrix*** (1864- 1940) **(14)**
Hephzibah	130 - 2 - SE	T20S, R6W, Sec 27	Hephzibah Baptist Church; approximately 280 graves; first known interment: Mary ***McDonald*** (1855-1856)***; Dickey, Fuller, Herring, Kennedy, Miller, Parsons*** and ***Willard*** are common to this cemetery **(41) (49)**
Hickman Chapel	205 - 2 - SE	T21S, R5W, Sec 7	Hickman Chapel Church; approximately 730 graves; first known interment: Revolutionary War and War of 1812 veteran Sabert ***Oglesby*** (d. 1831)***; Abernathy, Acker, Booth, Boothe, Branknell, Bunn, Bush, Carroll, Champion, Chesser, Farley, Finch, Foster, George, Goodwin, Green, Kellum, Locke, Miller, Oglesby, Scurlock, Shackleford, Smith, Taft*** and ***Vining*** are common to this cemetery still in use **(7) (49)**
Holly Springs	66 - 1 - NE	T19S, R10W, Sec 19	Holly Springs Baptist Church; a black cemetery of over 400 graves; first known interment: Ned ***Prewitt*** Sr. (1828-1912); ***Alexander, Blakney, Bryant, Burns, Clements, Crummie, Ellis, Foster, Harper, Hyche, Kemp, Palmer, Prewitt, Rich, Taylor*** and ***Wilson*** are common to this active cemetery **(41) (49)**
Holly Springs	226 - 1 - SW	T22S, R12W, Sec 24	Holly Springs Baptist Church; approximately 200 graves; first known interment: Rachel ***Wells*** (1862- 1892)***; Bailey, Blackburn, Foster, Harper, Harris, Henderson, Johnson, Leatherwood, Marshall, Rogers, Thomas*** and ***Wells*** are common to this active cemetery **(7) (26) (49)**
Holt	175 - 2 - SW	T21S, R9W, Sec 4	approximately 150 graves; first known interment: Mary L. ***Palmer*** (b. & d. 1918)***; Cook, Croom, Davis, Drew, Harris, Johnson, May, Moore, Palmer, Payne, Robertson, Thomas, Williams*** and ***Winn*** are common to this active cemetery **(41) (49)**
Holy Spirit	298 - 2 - SW	T21S, R10W, Sec 26	Holy Spirit Catholic Church Columbarium **(49)**
Hopewell	177 - 2 - SW	T21S, R9W, Sec 21	Hopewell Baptist Church established 1830; approximately 670 graves; first known interment: Mary E. ***Simpson*** (1843-1844)***; Albright, Browne, Crenshaw, Englebert, Gast, Herren, Keen, Moon, Prichett, Prude, Reed, Robertson, Tidwell*** and ***Worrell*** are common to this cemetery still in use **(7) (35) (41) (49)**
Hopewell	200 - 2 - SE	T21S, R7W, Sec 24	also known as Mount Hope Cemetery; first known interment: William ***Cole*** (1776-1855)***; Browne, Cleary, Durrett, Elkins, Herring, Mitchell, Moore, Oldham*** and ***Smith*** are common to this active cemetery **(41)**
Hulls	228 - 1 - SE	T24N, R5E, Sec 20	approximately 170 marked and numerous unmarked graves; first known interment: J. ***Snyder*** (d. 1865); ***Abrams, Akins, Blackmon, Bishop, Daniel, Gray, Hawkins. Labon, Lewis, Mills, Sollie, Washington*** and ***White*** are common to this active cemetery **(7) (22) (49)**
Jennings Chapel	142 - 1 - SE	T21S, R10W, Sec 6	Jennings Chapel Methodist Church, organized in 1847; approximately 270 graves; first known interment: Nancy Jane ***Harper*** (1856-1857); ***Caldwell, Dickson, Hamner, Hardin, Harper, Jones, Moore, Patton, Powell, Smith, Sutton, Turner*** and ***Williams*** are common to this active cemetery **(7) (43) (41) (49)**
Jerusalem	170 - 2 - SW	T22S, R9W, Sec 7	Jerusalem A.M.E. Zion Church; ***Anderson, Bowden, Crawford, Foster, Hamner, Harris, Moffitt, Myers, Rogers, Russell, Smith, Sturkey, Thomas*** and ***Washington*** are common to this active cemetery **(49)**
Johns	14 - 1 - NE	T17S, R10W, Sec 23	see Stanley
Johnson	10 - 1 - NE	T17S, R10W, Sec 18	17 marked and 28 unmarked graves; first known interment: Mary Eliza ***Johnston*** (1824-1825); last known interment: Willis ***Davis*** (1846-1916); ***Gibson, Johnson, Nelson*** and ***Traweek*** are also found here **(8) (49)**
Jones-Townsend	220 - 1 - SW	T24N, R4E, Sec 16	also known as Skinner Cemetery, approximately 25 graves; first known interment: Caroline ***Jones*** (1817-1819); last known interment: Elva Rilla ***Townsend*** (1836-1922); ***Burroughs, Glover, Henry, Liverman, Montgomery, Robertson, Skinner*** and ***Townsend*** are common to this inactive cemetery **(27) (41)**
Keeton-Bennett	269 - 2 - SE	T20S. R6W, Sec 33	5 broken but legible stones are found here; Jesse ***Keeton*** (1788-1880), Nancey ***Keeton*** (1776-1866), infant ***Keeton*** (b. & d. 1886), Rittey ***Bennett*** (1824-1892) and William ***Bennett*** (1822-1880) **(17) (41)**
Kemp	39 - 1 - NW	T18S, R11W, Sec 21	6 marked and several unmarked graves; first known interment: John A. ***Kemp*** (1866-1868); last known interment: Martha ***Kemp*** (1844-1927); ***Skelton*** is also known to be found here **(7) (16) (41) (49)**
Lawrence-Shamblin	248 - 2 - SE	T20S, R6W, Sec 35	see Shamblin
Liberty	126 - 2 - NE	T19S, R6W, Sec 31	Liberty Baptist Church, established 1836; approximately 250 marked and 165 unmarked graves; first known interment: Silas ***Hosmer*** (1822-1861); ***Boswell, Burchfield, Cargile, Estes, Franklin, Gwin, Hallman, Howton, Kelley, Parks, Parsons, Sandlin, Springfellow, Turner, Wilson*** and ***Wright*** are surnames commonly found in this cemetery still in use **(7) (42) (49)**
Liberty	152 - 1 - SE	T22S, R11W, Sec 12/13	the graves of Catherine ***DeGraffenreid*** (1929-2006) and Emma ***Stratman*** (1949-2011) **(41)**
Liberty	245 - 2 - SE	T24N, R7E, Sec 23	Liberty Baptist Church; also known as Antioch Baptist Church and Sandy Creek Baptist; approximately 440 graves; first known interment: Frances ***Hubbard*** (1863-1885); ***Burroughs, Cargile, Causey, Champion, Church, Colburn, Cooley, Doss, Farley, Fikes, Hammonds, Hobson, Hubbard, Lucas, Mathews, Mitchell, Morrison, Pearson, Shuttlesworth, Toomey*** and ***Ward*** are common to this active cemetery **(7) (49)**
Liberty Hill	15 - 1 - NE	T17S, R10W, Sec 24	Liberty Hill Primitive Baptist Church; approximately 170 graves; first known interment: Sarah Hill Evans **Clifton** (d. 1863); ***Brown, Craft, Davis, Dunn, Duren, Evans, Griffin, Hallman, Harris, Hocutt, Mackey, McMillan, Poe, Poole, Swangem, Utley*** and ***Willcutt*** are common to this cemetery still in use **(7) (35) (41)**
Linzens Chapel	139 - 1 - SW	T21S, R12W, Sec 12	see Cornelius Chapel #2 Cemetery
Little Center	294 - 2 - SW	T24N, R5E, Sec 14	approximately 70 graves; first known interment: Robert ***Martin*** (1776-1840); ***Ball, Chandler, Frierson, Hall, Jones, Mills, Murphy, Scott, Smith*** and ***Webb*** are found in this active cemetery **(41) (49) (52)**
Little Hurricane	123 - 2 - SE	T20S, R8W, Sec 35	Little Hurricane Baptist Church, established in 1870; approximately 300 marked and over 50 unmarked graves; first known interment: James ***Jones*** (d. 1890); ***Avery, Bishop, Carr, Day, Deerman, Evans, Hallman, Garner, Goldsmith, Hayes, Hill, Jenkins, Jones, Koontz, Mallett, McCoy, Price, Raines, Savage, Stanley, Walker, Watkins*** and ***William*** are common to this cemetery still in use **(7) (35) (49)**
Little Sandy	227 - 1 - SE	T22S, R10W, Sec 26	Little Sandy Baptist Church, established 1836; a white and a black cemetery of the same name adjoin here for a total of approximately 300; first known white interment: Mary Ann ***Glover*** (d. 1830) first known black interment: Bessie ***Hall*** (d. 1891); ***Conaway, Hinton, Koster*** and ***Scott*** are common here **(4) (41) (49)**
Little Satan	237 - 2 - SW	T24N, R5E, Sec 35	at the former site of Little Satan Church
Lower Sulphur Springs	26 - 1 - NE	T17S, R9W, Sec 2	Lower Sulphur Springs Cemetery, across the street from Flatwood Baptist Church; approximately 330 marked and 40 unmarked graves; first known interment: Nancy ***Lollar*** (died around 1870); ***Bailey, Bonner, Davis, Garganus, Handley, Montgomery*** and ***Turner*** are common to this cemetery still in use **(15) (49)**
Macedonia	2 - 1 - NW	T18S, R11W, Sec 7	Macedonia Baptist Church established in 1891; approximately 40 graves; first known interment: Elizabeth Abercrombie ***Andrews*** (1773-1852)***; Hallman, Oswalt, Patterson, Rice, Watkins*** and ***White*** are common to this cemetery last used in 1986 **(7) (35) (49)**

Cemetery	Locale	Location	Church Affiliation and Remarks
Macedonia	107 - 2 - NW	T20S, R10W, Sec 3	Macedonia United Methodist Church, established 1902; approximately 280 graves; first known interment: Susanna ***Tierce*** (1787-1862); ***Chism, Clements, Dawson, Gay, Hamner, House, Logan, Rice, Rigsby, Rushing, Shirley, Smith, Taylor, Turner*** and ***Walker*** are common to this cemetery still in use **(7) (41) (49)**
Mayfield	28 - 1 - NW	T18S, R12W, Sec 21	Mayfield Church of Christ***; Gilpin, Hannah, Jewel*** and ***Wilson*** are common to this cemetery still in use **(49)**
McDaniel	149 - 1 - SW	T22S, R11W, Sec 7	9 marked and several unmarked graves; first known interment: Samuel S***. Hartin*** (1811-1837); last known interment: Josephine ***McDaniel*** (1860-1904)***; Tomas*** is also found here **(7) (26) (49)**
McDonald	277 - 1 - SW	T22S, R12W, Sec 15	2 adult and 1 child's grave found behind the ***Partrich*** home **(26)**
McGee	34 - 1 - NW	T19S, R12W, Sec 2	McConnells McGee Cemetery, approximately 50 graves; first known interment: Genubath James ***McConnell*** (1830-1835); last known interment: Nannie M***. Thomas*** (1870-1972); ***Boswell, Falls, Guin, Ivey, McGee, Norris*** and ***Thomas*** are surnames common to this cemetery **(7) (49)**
McGuire	55 - 1 - NE	T18S, R10W, Sec 31	Revolutionary War soldier Elijah ***McGuire,*** Sr. (1757-1843) and Everett ***McGuire*** (1761-1848) **(7) (41)**
Memory Hill Gardens	168 - 2 - SW	T21S, R9W, Sec 31	a large, contemporary cemetery with over 5,000 graves, also known as Memorial Gardens **(41) (49)**
Memorial Gardens	168 - 2 - SW	T21S, R9W, Sec 31	see Memory Hill Gardens
Mitchell	290 -2 - SW	T21S, R10W, Sec 13	9 marked graves and numerous depressions are found in this dormant cemetery; first known interment: Hinchey ***Mitchell*** (1775-1820); last known interment: Melissa P***. Johnston*** (1835-1851) **(2) (41)**
Moores Bridge	31 - 1 - NW	T18S, R12W, Sec 33	Moores Bridge Church; over 240 graves, many marked with field stones; first known interment: John O. ***Mayfield*** (1863-1864); ***Atcheson, Barnett, Beams, Doughty, Duncan, Earl, Espey, Freeman, Gilliland, Hannah, Martin, Mayfield, Porter, Strickland, Sudduth, Sullivan, Thompson, Winn*** and ***Winters*** are common to this active cemetery **(7) (25) (28) (41) (49)**
Moses	267 - 2 - NE	T20S, R6W, Sec 16	the graves of Meredith ***Moses*** (1800-1887), Rebecca Pickens Croft ***Moses*** (1791-1843), John Thomas ***Moses*** (1828-1896) and Samuel Pickens ***Moses*** (1868-1878) are found in this small cemetery **(17)**
Mount Bethel	133 - 1 - SW	T21S, R12W, Sec 5	see Backbone Cemetery
Mount Carmel	206 - 1 - SW	T24N, R3E, Sec 3	Mount Carmel C.M.E. Church; first known interment: Inez Fucious ***May*** (1905-1947)***; Kirkman, Leatherwood, Lucious*** and ***Stewart*** are common to this cemetery still in use **(41) (47) (49)**
Mount Gillard	202 - 2 - SE	T21S, R7W, Sec 35	approximately 30 marked and 45 unmarked graves; first known interment: Will ***Banks*** (1891-1944); ***Banks, Gary, Hill, Robertson*** and ***Shuttlesworth*** are common to this black cemetery still in use **(17) (40) (41)**
Mount Hebron	33 - 1 - NW	T19S, R12W, Sec 1	Mount Hebron Baptist Church; approximately 90 graves; first known interment: Susan J. ***McElroy*** (1792-1861); ***Anders, Kyzer, Logan, Strickland, Traweek*** and ***Winters*** are common to this cemetery **(7) (49)**
Mount Herman	211 - 1 - SW	T24N, R3E, Sec 21	Mount Herman Church; first known interment: Lou Gustav Bea***l Burns*** (1887-1911); ***Coleman, Cooper, Couch, Jackson, Vaughan*** and ***Williams*** are surnames also found in this active cemetery **(41) (49)**
Mount Hope	200 - 2 - SE	T21S, R7W, Sec 24	see Hopewell
Mount Nebo	88 - 1 - SW	T21S, R12W, Sec 3	approximately 15 graves; first known interment: Joe Journey (1900-1958); ***Crimm, Dunn, Giles, Gosa, Griffin, Pickens, Smith, Upshaw, Williams*** and ***Wilson*** are common to this active cemetery **(41) (49)**
Mount Olive	100 - 1 - SE	T20S, R11W, Sec 23	Mount Olive Baptist Church; approximately 500 graves; first known interment: Helen Brown ***Sanders*** (1853-1883); ***Bryant, Cook, Gray, Hall, Hysaw, Johnson, Kirby, Montgomery, Prewitt, Richardson, Shamblin, Smelley, Watkins*** and ***Wedgeworth*** are common to this cemetery still in use **(7) (41) (49)**
Mount Olive	241 - 2 - SW	T24N, R6E, Sec 3	Mount Olive Church; first known interment: Charles Wesley ***Edgeworth*** (1853-1930); ***Cunegin, Hamner, Hubbard, Prude, Tyree, Wedgeworth*** and ***Williams*** are common to this active cemetery **(41) (49)**
Mount Pleasant	169 - 2 - SW	T22S, R9W, Sec 6	see Shake Rag
Mount Sinai	239 - 2 - SW	T24N, R6E, Sec 28	Mount Sinai Church or Little Zion Church or Evergreen Church; at 55 graves; first known interment: Isabelle ***Hargrove*** (1896-1930); ***Avery, Bishop*** and ***May*** are common to this cemetery still in use **(7) (41)**
Mount Zion	49 - 1 - NW	T19S, R11W, Sec 8	Mount Zion Freewill Baptist Church; approximately 80 graves; first known interment: Thomas Charles ***Harless*** (1851-1929)***; Brown, Canfield, Carson, Clark, Englebert, Harless, Logan, Montgomery, Shipp, Smith, Traweek*** and ***Winters*** are commonly found in this cemetery still in use **(7) (16) (41)**
Mount Zion	197 - 2 - SE	T21S, R7W, Sec 31	Mount Zion Church
Mount Zion	218 - 1 - SW	T24N, R4E, Sec 9	Mount Zion Missionary Baptist Church; approximately 80 graves; first known interment: Lilly ***Gray*** (1884-1902); ***Foster, Giles, Gray, Ingram, Lewins, Prince*** and ***Shephard*** are common to this active cemetery **(49)**
Mount Zion	225 - 1 - SW	T24N, R3E, Sec 13	Old Mount Zion Church; 6 graves; first known interment: Benjamin H. ***Price*** (1812-1846); last known interment: Beulah ***McKinney*** (1875-1897)***; Abernathy, Isom*** and ***Neavs*** are common to this cemetery **(27)**
Mount Zion	243 - 2 - SW	T22S, R9W, Sec 24	Mount Zion Baptist Church Cemetery, since 1850; approximately 415 graves; ***Averette, Boatner, Bowen, Cook, Countess, Curry, Durrett, Emerson, Foster, Green, Hall, Hammond, Hendrix, Hutchins, James, Jennings, Jones, Morrison, Rainey, Ray, Skelton, Slayton, Strickland, Thomas, Webster*** and ***Willingham*** are common to this active cemetery **(41) (49)**
Nazareth	53 - 1 - NE	T19S, R11W, Sec 1	Nazareth Primitive Baptist Church, established in 1849; approximately 300 graves, many marked by stones; first known interment: Lela E***. Best*** (1833-1838)***; Braughton, Brown, Cabaniss, Deal, Griffin, Hewitt, Maddox, Norris*** and ***Waldrop*** are surnames common to this cemetery still in use **(3) (49)**
New Asia	195 - 2 - SE	T21S, R8W, Sec 35	New Asia Missionary Baptist Church; approximately 80 graves; first known interment: James ***Darden*** (1860-1918); ***Bonds, Burt, Darden, Nunn, Walker*** and ***Warren*** are common to this cemetery **(7) (41) (49)**
New Hepzibah	228 - 2 - SE	T20S, R6W, Sec 21	Hepzibah Baptist Church
New Hope	136 - 1 - SW	T22S, R12W, Sec 11	New Hope Baptist Church, founded in 1838; approximately 240 graves; first known interment: Virgil Walter ***Barnett*** (1858-1882); ***Bailey, Barton, Boothe, Browning, Burroughs, Graham, Gregory, Holley, Lancaster, Leavelle, Marlow, Partrich, Pate, Powell, Rice, Robertson, Skidmore*** and ***Wright*** are common to this active cemetery **(2) (26) (41) (49)**
Northport	155 - 1 - SE	T21S, R10W, Sec 8	see Old Northport
Oak Grove	230 - 2 - SW	T24N, R5E, Sec 12	Oak Grove Church; approximately 40 graves; first known interment: Elizabeth Emma ***Pribbenow*** (1885-1947)***; Beck, Freeman, Harbin, Haun, Hewett, Nevin*** and ***Ryan*** are found in this cemetery still in use **(41)**
Oak Ridge	108 - 1 - NE	T20S, R10W, Sec 7	approximately 190 graves; first known interment: Posey ***Hyche*** (1917-1918); new interments begin around 1960; ***Brown, Burns, Carthage, Cleveland, Dodson, Ellis, Gay, Haley, Hardy, Hyche, Jackson, Jones, McKinstry, Prewitt, Pruitt, Taylor, Thomas, Ware*** and ***Whitfield*** are commonly found in this cemetery still in use **(7) (41) (49)**
Old Bethany	93 - 1 - NW	T20S, R11W, Sec 6	21 graves; first known interment: Narcissa ***Redd*** (1828-1865); last known interment: Hattie C. ***Finnell*** (1873-1965); ***Deason, Montgomery, Vaughn*** and ***Walker*** are also found here **(2) (41) (49)**
Old Bethel	210 - 1 - SW	T24N, R3E, Sec 21	Old Bethel Church; 6 graves; first known interment: Mary ***Hacker*** (1768-1838); last known interment: infant daughter of James and Edy ***Thomas*** (d. 1846); many graves originally interred here have been moved to the current Bethel Cemetery ***(27)*** **(49)**
Old Bryce	174 - 2 - SW	T21S, R10W, Sec 13	see Bryce
Old Dunns Creek	80 - 1 - NW	T19S, R12W, Sec 33	Old Dunn's Creek Baptist Church, established 1834; 18 marked graves and 9 graves marked "slave"; first known interment: Abraham Brownlee ***Mayfield*** (1812-1850); last known interment: Rebeca (Shirley) ***Mayfield*** (1821-1890)***; Brown*** and ***White*** are also common to this inactive cemetery **(27) (41) (49)**
Old Hepzibah	273 - 2 - SE	T20S, R6W, Sec 21	at least 40 marked and 40 unmarked graves; first known interment: M. A. ***Strickland*** (1850-1854); last known interment: Minni***e Logan*** (1877-1963); ***Gray, Herring, Kennedy, Kiziah, Logan, McDougal, Meherd*** and ***Parsons*** are surnames commonly found in this cemetery no longer in use **(17) (38) (49)**

Cemetery	Locale	Location	Church Affiliation and Remarks
Old Liberty	249 - 1 - SW	T21S, R11W, Sec 8	also known as Findley-Lawley Cemetery; approximately 140 graves; first known interment: Jeddie ***Daniel*** (1814-1838); ***Abston, Evans, Lindsey, Roberts*** and ***Thomas*** are also common to this cemetery **(6) (49)**
Old New Lexington	282 - 1 - NE	T17S, R11W, Sec 23	15 graves; first known interment: Dr. William ***Baker*** (1831-1868); last known interment: Talitha Cumi ***Davis*** (1840-1927); ***Freeman*** and ***Rice*** are also common to this cemetery no longer in use **(27) (41) (49)**
Old Northport	155 - 1 - SE	T21S, R10W, Sec 8	also known as Robertson-Stone or Northport Cemetery, due west front of National Guard Armory; approximately 165 graves; first known interment: Catherine ***Findley*** (1785-1821); ***Bolton, Comerford, Hughes, Nuckols, Powell, Stone*** and ***Winn*** are common to this now dormant cemetery **(27) (41) (49)**
Old Prewitt	68 - 1 - NE	T19S, R10W, Sec 20	also known as Prewitt Slave Cemetery; approximately 50 marked and over 450 unmarked graves; first known interment: George ***Taylor*** (b. & d. 1822); ***Prewitt*** and ***Walker*** are common here **(45) (49)**
Old Salem	184 - 2 - SW	T21S, R9W, Sec 31	Old Salem Baptist Church; approximately 95 marked as well as many unmarked graves; first known interment: Aplouis ***Saand*** (1825-1856)***; Barger, Clinton, Corley, Gibbons, Gore, Herrin, Kersey, Lewis, Miller, Olmstead, Smith, Thompson*** and ***Weaver*** are common to this cemetery still in use **(7) (49)**
Old Wesley Chapel	207 - 1 - SW	T24N, R3E, Sec 3	9 graves; first known interment: James E. ***Cockrell*** (1801-1841); last known interment: Oliver P. ***Holmes*** (1820-1879)***; Cameron, Hayes, McDaniel*** and ***Park*** are also found in this cemetery **(7) (27) (41)**
Oregonia	19 - 1 - NE	T18S, R10W, Sec 11	Oregonia Church or Bethlehem Church; approximately 200 graves; first known interment: Caroline ***Utley*** (1829-1887); ***Collins, Cooper, Davis, Dunn, Hallman, Harrison, Jones, Maddox, Miles, Powell, Riley, Simpson, Snow, Utley*** and ***Walker*** are surnames commonly found in this cemetery still in use **(7) (49)**
Parham Ridge	224 - 1 - SW	T24N, R3E, Sec 13	Parham Ridge Memorial Garden; approximately 50 graves; ***Burgins, Jones, Parham, Thomas*** and ***White*** are common to this active contemporary cemetery **(41) (49)**
Parker	143 - 1 - SW	T21S, R12W, Sec 13	approximately 180 graves; first known interment: Jamima ***Johnson*** (1826-1871)***; Beck, Boothe, Burroughs, Channell, Dockery, Hodo, Jacobs, Johnson, Lett, Marcum, O'Hanlan, Parker, Pate*** and ***Strickland*** are common to this active cemetery **(7) (41) (49)**
Partlow	173 - 2 - SW	T21S, R9W, Sec 18	9 graves; first known interment: Hinchey ***Mitchell*** (d. 1820, age 45); last known interment: Billy ***Bridgeman*** (1955-1986)***; Downs, Grimes, Hodge, Johnston*** and ***Key*** are also known to be found here **(7) (27) (41)**
Pate	134 - 1 - SW	T21S, R12W, Sec 23	approximately 435 graves; first known interment: Elizabeth ***Elrod*** (1802-1861)***; Booth, Boothe, Burroughs, Channell, Crawford, Englebert, Hall, Hodo, Jacobs, Jones, Kelly, Marlowe, McDaniel, Parsons, Pate, Quinn, Reynolds, Stamps*** and ***Wheat*** are common to this active cemetery **(7) (49)**
Patton	76 - 2 - NE	T18S, R8W, Sec 25	Black Warrior Baptist Church; the marked graves of Serenee ***Patton*** (1822-1883), James Harrison ***Patton*** (1822-1865), Joseph Berry ***Patton*** (b. & d. 1866), and Millie Prewitt ***Hughes*** (1890-1938), as well as approximately 10 unmarked graves; ***Burton*** and ***Reed*** are also known to be found here **(40) (46) (41)**
Pearson-Cooper	264 - 2 - SW	T21S, R7W, Sec 28	see Rock Bluff
Philadelphia	63 - 1 - NE	T19S, R10W, Sec 2	Philadelphia Baptist Church; first known interment: John O. C***. Smalley*** (1839-1918); last known interment: Isaac ***Watkins*** (1905-1932); ***Farley*** is common to this cemetery **(7)**
Phillips Chapel	36 - 1 - NW	T18S, R11W, Sec 18	Phillips Chapel Freewill Baptist Church, organized 1893; approximately 500 graves; first known interment: James D***. Phillips*** (1874-1876)***; Bigham, Dunn, Falls, Galloway, Hager, Hallman, Herring, Holloway, Johnson, Jones, Keeth, Lowery, Lynn, Montgomery, Oswalt, Phillips, Rogers, Sandford, Smith, Spain, Taylor, Watkins Watson*** and ***Wright*** are common to this cemetery still in use **(7) (41) (49)**
Pine Ridge	159 - 1 - SE	T21S, R10W, Sec 33	the first and oldest black cemetery in Tuscaloosa, established in 1894; approximately 150 marked as well many unmarked graves; first known interment: Annie Hollie ***Blackburn*** (1852-1907); ***Baugh, Dudley, Garland, Hinton, Lane, Meachem, Modest*** and ***Murphy*** are common to this cemetery still in use **(7) (49)**
Piney Grove	118 - 2 - NW	T20S, R9W, Sec 11	Piney Grove Baptist Church; approximately 100 graves; first known interment: Sarah ***Sexton*** (1839- 1876); ***Barger, Franklin, Grammer, Kizziah, Lewis, Scales*** and ***Sellers*** are common to this cemetery **(7) (49)**
Piney Woods	74 - 2 - NW	T19S, R9W, Sec 23	Piney Woods Gospel Tabernacle; approximately 25 graves; first known interment: Carl ***Upton*** (1932-1978); ***Banks, Browning, Hurt, Ramirez, Scott, Turner*** and ***Ward*** are common to this cemetery still in use **(40)**
Piney Woods	73 - 1 - NE	T18S, R9W, Sec 32	Piney Woods Baptist Church, constituted as a Baptist Church in 1904, established 1837; approximately 570 graves; first known interment: Wiley ***Swindle*** (1800-1840)***; Banks, Bannerman, Barger, Bigham, Calhoun, Christian, Colbert, Dunn, Fields, Gwin, Howell, Maddox, McPherson, Nelson, Robertson, Sellers, Swindle*** and ***Winchester*** are surnames common to this cemetery still in use **(7) (35) (41) (49)**
Pleasant Grove	129 - 2 - NE	T20S, R6W, Sec 16	Pleasant Grove Missionary Baptist Church; approximately 820 graves; first known interment: Mary R. ***Cork*** (1833-1837)***; Burchfield, Carr, Carroll, Dearmond, Dickey, Gibson, Gilbert, Goodwin, Green, Hatter, Hill, Hosmer, Howton, Kimbrel, Kyzer, Martin, Medders, Morrison, Nelson, Newell, Powell, Rogers, Short, Smith, Tingle, Townsend, Walker*** and ***Young*** are common to this active cemetery **(7) (41) (49)**
Pleasant Hill	299 - 1 - SE	T22S, R10W, Sec 11	Pleasant Hill Presbyterian Church; approximately 60 graves; interments begin in 1931; ***Bell, Evans, Hudson, James*** and ***Wright*** are common to this active cemetery **(49)**
Pleasant Ridge	30 - 1 - NW	T18S, R12W, Sec 30	Pleasant Ridge Primitive Baptist Church, established in 1882; approximately 80 graves; first known interment: Wilford ***Moore*** (1910-1912)***; Cabaniss, Johnson, McCool, Rogers, Sullivan, Walters*** and ***White*** are common to this active cemetery **(16) (28) (41) (49)**
Pleasant Ridge	117 - 2 - NW	T19S, R8W, Sec 33	Pleasant Ridge Baptist Church founded 1885; approximately 40 graves; first known interment: George ***Barger*** (1846-1860); ***Howell, Sullivan*** and ***Swindle*** are common to this active cemetery **(35) (49)**
Pole Bridge	69 - 1 - NE	T19S, R10W, Sec 16	Pole Bridge Missionary Baptist Church, established in 1885; approximately 110 graves; first known interment: J.H. ***Rainwater*** (1874-1891); ***Clements, Dardin, Jones, Prewitt, Stines, Taylor, Wells, Wilson*** and ***Young*** are common to this black cemetery still in use **(41) (49)**
Poole	97 - 1 - SW	T20S, R11W, Sec 17	approximately 135 graves; first known interment: Narcissa ***Poole*** (1844-1855); last known interment: Muggie ***Sartain*** (1885-1973); ***Brent, Conner, Edgeworth, Hughes, Sartain, Smith*** and ***Watkins*** are common to this cemetery **(7) (41) (47)**
Poole	258 - 1 - SW	T24N, R3E, Sec 14	the graves of Cullen ***Manly*** (1878-1884), W. P. ***Hickman*** (1809-1871), infant ***Upchurch*** (b. & d. 1870) and infant ***Hickman*** (b. & d. 1848) are known to be found in this cemetery no longer in us***e*** **(11)**
Poole Place	293 - 1 - NE	T19S, R11W, Sec 11	
Popular Spring	109 - 1 - SE	T20S, R10W, Sec 18	approximately 70 marked as well as many unmarked graves; first known interment in 1886; ***Baker, Colvin, Hughes, Hyche, Palmer, Peoples*** and ***Wilson*** are common to this cemetery still in use **(7) (41) (49)**
Pratt	164 - 2 - SW	T21S, R10W, Sec 23	located on the campus of the University of Alabama; 7 graves; first known interment: William "Boysey" ***Brown*** (1838-1844) or William J. ***Crawford*** (d. 1844); last known interment: Isabeh A. ***Pratt*** (1799-1861); ***Drysdale*** and ***Rudolph*** are also found in this cemetery no longer in use **(7) (41)**
Prewitt	67 - 1 - NE	T19S, R10W, Sec 20	also known as Prewitt-Hagler Cemetery; approximately 20 marked and countless unmarked graves; first known interment: Nancy A. ***Thompson*** (1827-1852); last known interment: Edward Isaa***c Hagler*** (1881-1923); ***Hagler, Henson, Lee, Prewitt*** and ***Thompson*** are common to this cemetery no longer in use; a recent restoration of the cemetery revealed graves dating from 1847 to 1944 **(7) (33) (41)**
Prewitt Slave	68 - 1 - NE	T19S, R10W, Sec 20	see Old Prewitt Cemetery
Prude-McMath	268 - 2 - SE	T20S, R6W, Sec 24	a black cemetery where ***McMath*** and ***Prude*** are common **(17)**
Prudes Creek	78 - 2 - NE	T19S, R7W, Sec 10	Prudes Creek Missionary Baptist Church established 1848; approximately 330 marked and over 100 unmarked graves; first known interment: Minter ***Burchfield*** (1880-1884); ***Burchfield, Ethridge, Franklin, Gwin, Hyche, Lafoy, Parsons*** and ***Stanley*** are common to this cemetery still in use **(7) (35) (47) (49)**
Reno	246 - 2 - SE	T20S, R6W, Sec 2	Reno Baptist Church; a new and active cemetery **(49)**
Rices Hill	154 - 1 - SE	T21S, R10W, Sec 9	approximately 280 marked and over 400 unmarked graves; first known interment: Susie ***Jenkins*** (1860-1884); ***Baker, Barnett, Burton, Hamilton, Hamler, Hinton, Jackson, Jenkins, Johnson, Jones, Little, Mayfield, Neal, Sanders, Sinks, Thomas, Tyson, Washington, White*** and ***William*** are surname common to this active cemetery **(7) (49)**

Cemetery	Locale	Location	Church Affiliation and Remarks
Ried	280 - 2 - SE	T21S, R7W, Sec 36	also called Roland; 6 marked graves; first known interment: C. M. ***Ried*** (1830-1875); last known interment: Fannie A. ***Roland*** (1875-1906); ***Blake, Hayes, Pickens*** and ***Steele*** are also found here **(7) (17)**
Riley	185 - 2 - SW	T21S, R9W, Sec 13	see Garners
Robertson	154 - 1 - SE	T21S, R10W, Sec 9	Robertson-Stone, see Old Northport
Robertson	151 - 1 - SW	T22S, R11W, Sec 8	also known as Old Robertson; 21 graves, several of which are marked with 1826 as the date of death; first known interment: Sarah Morris ***Robertson*** (1763-1838, age 75); last known interment: E. W. ***Robertson*** (1868-1898); the grave of Major James "Horseshoe" ***Robertson*** (1759-1838) is thought to be buried here; ***Fair, Garvin, Prude, Robuck, Smith*** and ***Thomas*** are also found in this cemetery **(6) (27) (34) (41)**
Robertsons Chapel	162 - 2 - SW	T21S, R10W, Sec 12	approximately 60 graves; first known interment: Mary T. ***Cook*** (1805-1826); ***Bunn, Cook, Garrett, Johnson, Leonard, Parker*** and ***Simpson*** are common to this cemetery still in use **(7) (41) (49)**
Rock Bluff	264 - 2 - SE	T21S, R7W, Sec 28	former site of Rock Bluff Church, also known as Pearson-Cooper Cemetery; approximately 95 graves; first known interment: D. ***Cooper*** (d. 1859); last known interment: Minnie Frances ***Kizziah*** (1877-1959)***; Boyd, Bradford, Dailey, Kizziah, Kyzer, Newell, Oglesby*** and ***Pearson*** are found here **(7) (40) (41) (49)**
Rock Springs	23 - 2 - NW	T17S, R9W, Sec 24	first known interment: W. N. ***Wheeler*** (b. & d. 1878); last known interment: William LaFayette ***Evans*** (1897-1982); ***Christian, Dunn, Evans*** and ***Holley*** are common to this dormant cemetery **(16) (41) (49)**
Rocky Branch	120 - 2 - SW	T20S, R8W, Sec 30	see Scales
Rogers	38 - 1 - NW	T18S, R11W, Sec 8	5 marked and at least 10 unmarked graves; first known interment: John ***Vance*** (1809-1826); last known interment: Martha ***Rogers*** (1807-1897); the surname ***Clark*** is also found in this dormant cemetery **(41)**
Romulus	137 - 1 - SW	T22S, R12W, Sec 11	Romulus Methodist Church, established in 1867; approximately 150 graves; first known interment: Mary Jane ***Hulsey*** (1852-1882)***; Booth, Dorroh, Cork, Faulkner, Hartin, Kelly, Leatherwood, Partrich, Park, Styres, Turner*** and ***Wright*** are surnames commonly found in this cemetery still in use **(2) (41) (49)**
Rosser	119 - 2 - SW	T20S, R9W, Sec 28	see Center
Ruhama	187 - 2 - SW	T21S, R8W, Sec 7	Ruhama Baptist Church; approximately 345 graves; first known interment: E. B. ***Brown*** (1848-1884); ***Boyd, Corley, Cox, Dockery, Green, Hill, Kizziah, Miller, Montgomery, Riley, Sartain, Savage, Scales, Snyder, Thompson, Whitley, Wilson*** and ***Wyatt*** are common to this cemetery still in use **(7) (41) (49)**
Salem	8 - 1 - NE	T17S, R11W, Sec 23	Salem Baptist Church established 1824; approximately 80 graves; first known interment: William Howard ***Clements*** (1877-1934); ***Bigham, Clements, Dockery, Hocutt, Holcomb, Hood, Kuykendall, Naugher, Nichols, Oswalt*** and ***Watkins*** are surnames common to this cemetery still in use **(7) (35) (41) (49)**
Sanders-Winn	148 - 1 - SW	T21S, R11W, Sec 32	see Winn
Sand Mountain	281 - 2 - SW	T 22S, R 6E, Sec 28	Sand Mountain Meeting House Cemetery; Meeting House established around 1826; 18 marked graves; first known interment: Joey ***Durret*** (b. & d. 1845); last known interment: Mary ***Weatherford*** (1808-1892); ***Byars, Hendrick, McLeod*** and ***Staggers*** are also found in this inactive cemetery **(2)**
Sand Springs	101 - 1 - SE	T20S, R10W, Sec 19	Sand Springs Church; approximately 35 graves; first known interment: Zebulon ***Savage*** (1779-1862) War of 1812 soldier; ***Deason, Hall, James, Kooster*** and ***Smith*** are common to this cemetery **(7) (41) (49)**
Sandtown	21 - 1 - NE	T17S, R9W, Sec 9	20 marked and several unmarked graves; most of the graves are those of the ***Willcutt*** family***; Jones*** and ***Upton*** are also found in this cemetery last used in 2002 **(41) (49)**
Sandy Creek	244 - 2 - SE	T22S, R8W, Sec 25	Sandy Creek Baptist Church, constituted in 1819 or Sardis Baptist Church; at least 50 marked and more than 4 unmarked graves; first known interment: Minnie ***Buffer*** (1886-1972)***; Buffer, Caddell, Coleman, Hargrove, Miller, Sanders*** and ***Smith*** are common to this cemetery still in use **(7) (13) (41) (49)**
Sardis	35 - 1 - NW	T19S, R12W, Sec 21	Sardis Freewill Baptist Church; approximately 50 graves; first known interment: Lester Clyde ***Sexton*** (d. 1973); oldest marked grave: Dottie ***Robertson*** (b. & d. 1848), who was moved from Crossroads Church Cemetery in Pickens County in 1974 or 1975; ***Bowles, Coleman, Cooper, Driver, Golden, Hudson, Mason, Ray, Robertson, Sexton*** and ***Skelton*** are common to this cemetery still in use **(7) (36) (41) (49)**
Scales	120 - 2 - SW	T20S, R8W, Sec 30	also known as Rocky Branch Cemetery; approximately 65 graves; first known interment: Delpha Ann ***House*** (1857-1863); ***Abston, Blake, Fitts, Ford, Gaddy, Helveston, Herrin, House, Johnson, Jones, Kyzer, Lawrence, Leonard, Patrick, Scales, Snider, Townsend*** and ***Watts*** are surnames commonly found in this cemetery still in use **(7) (49)**
Sealy	208 - 1 - SW	T24N, R3E, Sec 15	also known as Walker Cemetery; 10 graves; first known interment: William C. ***Witherington*** (1844-1877); last known interment: Catherina ***Sealy*** (1833-1914)***; Robertson, Smith*** and ***Walker*** are also found here **(7)**
Shake Rag	169 - 2 - SW	T22S, R9W, Sec 6	Shake Rag Methodist Church, also known as Mount Pleasant Shake Rag Cemetery; approx. 155 graves; first known interment: Rev. William S. ***Spencer*** (1790-1841); ***Bradley, Farmer, Griffin, Harden, Holcroft, Hollaway, Jordan, Moore, O'Quinn, Parker, Russell, Sharp, Spencer, Stephens, Thompson, Thrower*** and ***Whatley*** are common to this active cemetery **(2) (19) (41) (49)**
Shamblin	248 - 2 - SE	T20S, R6W, Sec 35	also known as Lawrence-Shamblin Cemetery; approximately 90 graves; first known interment: William ***Shamblin*** (1836-1875); ***Davis, Gamble, Lucas, McClinton, McDonald*** and ***Shamblin*** are common to this active cemetery **(6) (41) (49)**
Shiloh	240 - 2 - SW	T24N, R7E, Sec 32	Shiloh Methodist Church; approximately 100 graves; first known interment: Andrew ***Fair*** (d. 1872 at 3 years); ***Dockery, Franklin, Jordan, Lambert, Matney, Pearson, Peel, Shutttlesworth*** and Wallace are common to this cemetery still in use **(2) (49)**
Shiloh	250 - 1 - SW	T24N, R3E, Sec 26	Shiloh Baptist Church, established 1856; approximately 315 graves; first known interment: infant ***Cutts*** (b. & d. 1885); ***Boswell, Burns, Campbell, Franklin, Goodwin, Hamilton, Henderson, Jacobs, Lancaster, Mathews, McCraken, McCullum, Norris, Robertson, Skelton, Smith, Swiney, Taylor, Thomas, Walker*** and ***Windle*** are surnames common to this cemetery still in use **(7) (47) (49)**
Shirley	296 - 1 - SE	T21S, R10W, Sec 23	approximately 100 graves; first known interment: R. ***Shirley*** (1826-1851); last known interment: Fannie ***Beck*** (1902-1956); ***Baker, Chism, Falls, Jones, Malone*** and ***Sikes*** are common to this cemetery **(46) (49)**
Shirley	111 - 1 - SE	T20S, R10W, Sec 33	***see Hall***
Shuttlesworth	204 - 2 - SE	T21S, R6W, Sec 31	the grave of Sterling ***Shuttlesworth*** (1894-1947) is known to be found here **(41)**
Simpson-Cain	70 - 1 - NE	T19S, R10W, Sec 10	the grave of Lucinda Catherine ***Hendrix*** (1841-1923) is known to be found here **(41)**
Skinner	220 - 1 - SW	T24N, R4E, Sec 16	see Jones-Townsend
South Sandy	238 - 2 - SW	T24N, R6E, Sec 33	approximately 40 marked and over 100 unmarked graves; first known interment: Jane ***Bishop*** (d. 1884)***; Dockery, Griffin, Loveless, McMahon*** and ***Sumner*** are common to this active cemetery **(7) (41) (49)**
Spencer Hill	72 - 2 - NW	T18S, R8W, Sec 16	Spencer Hill Church; approximately 70 graves; first known interment: J. ***McMillan*** (d. 1883)***; Evans Gilbert, Harris, Lollar, Miklic, Sellers, Turner*** and ***Watson*** are common to this active cemetery **(7) (49)**
Springer	87 - 1 - SW	T20S, R12W, Sec 27	Dennis Springer Cemetery; approximately 30 graves; first known interment: Thomas J. ***Springer*** (1869-1898); ***Falls, Johnson, Parker*** and ***Watts*** are also common to this cemetery still in use **(7) (41) (49)**
Spring Hill	27 - 1 - NW	T18S, R12W, Sec 8	Spring Hill Baptist Church; first known interment: John Annes ***Carter*** (1882-1883); ***Bonion, Guin, Morrow, Prewitt, Rogers, Stripling*** and ***Sudduth*** are surnames common found in this cemetery still in use **(7)**
Spring Hill	146 - 1 - SW	T21S, R11W, Sec 21	Spring Hill Baptist Church, now gone; approximately 165 marked as well as many unmarked graves; first known interment: ? ***Sudduth*** (d. 1840); ***Brown, Crawford, Duncan, Hood, Jones, Lavender, Marshall, Prewitt, Sealey, Shepherd, Spencer, Sullivan, Temple, Tidmore*** and ***Washington*** are common to this cemetery still in use **(7) (49)**
Springhill	113 - 2 - SW	T21S, R10W, Sec 2	Springhill A.M.E. Zion Church; approximately 200 graves; first known interment: Florence ***Taylor*** (1896-1922); ***Anders, Archibald, Crawford, Eatmon, Hamner, Hill, Horton, Jones, Mayfield, Morrow, Porter, Prewitt, Pruitt, Steele, Welch*** and ***Williams*** are common to this active cemetery **(49)**
Stanley	14 - 1 - NE	T17S, R10W, Sec 23	or Johns Cemetery; 10 graves; first known interment: Edward ***Johns*** (d. 1852); last known interment: Elizabeth ***Johns*** (1805-1884); John ***Stanley*** (1827-1862) is also known to be found here **(9) (35)**
Stanley	16 - 1 - NE	T17S, R10W, Sec 27	the graves of War of 1812 veteran Benjamin Franklin ***Stanley*** (1791-1867), Nancy Thomas ***Stanley*** (1792-1869) and Benson ***Stanley*** (1847-ca1850's) are found here **(9)**

Cemetery	Locale	Location	Church Affiliation and Remarks
Stephens-Jones	278 - 1 - SW	T22S, R12W, Sec 16	several unmarked graves known to be members of the ***Jones*** and ***Stephens*** families **(26)**
Sterling	13 - 1 - NE	T17S, R10W, Sec 22	see Bethlehem
Stone	154 - 1 - SE	T21S, R10W, Sec 9	see Old Northport
Sulphur Springs	17 - 1 - NE	T17S, R10W, Sec 32	Sulphur Springs Freewill Baptist Church established 1895; approximately 280 marked as well as many unmarked graves; first known interment: M. N. ***Swindle*** (1881-1897); ***Boone, Collins, Crawford, Essary, Evans, Fields, Gant, Hall, Holeman, Holemon, Jones, Keller, Kuykendall, Lunceford, Milligan, Mims, Nelson, Swiney, Vintson*** and ***Williamson*** are common to this cemetery still in use **(7) (35) (49)**
Sunset	161 - 2 - SW	T21S, R10W, Sec 11	Sunset Memorial Garden; over 1,800 graves in an active contemporary cemetery **(41) (49)**
Sylvan	222 - 1 - SW	T24N, R4E, Sec 8	Sylvan United Methodist Church; approximately 115 graves; first known interment: Henry ***Alford*** (1898-1926); ***Adams, Burns, Foster, Glover, Hamner, Harris, Hartley, Jones, Oswalt, Powell*** and ***Wiggins*** are common to this active cemetery **(7) (41) (49)**
Tabernacle	89 - 1 - NW	T19S, R11W, Sec 30	Tabernacle Freewill Church; approximately 400 graves; first known interment: Mary ***Griffen*** (d. 1859)***; Adams, Ashcraft, Bailey, Beams, Bigham, Cox, Hamby, Loftis, Logan, Malone, Montgomery, Shelby, Sturdivant, Sullivan, Thrasher*** and ***Wicker*** are common to this cemetery still in use **(7) (41) (49)**
Taylor	112 - 2 - SW	T20S, R10W, Sec 34	the graves of Ester P. ***Taylor*** (d. 1926) and Rhoda ***Taylor*** (d. 1943) **(7)**
Taylor	275 - 1 - SW	T22S, R12W, Sec 15	the graves of Thomas P***. Smith*** (b. &d. 1860), Annie ***Taylor*** (1832-1846), James P. ***Taylor*** (1836-1862), Lavinia P***. Taylor*** (1834-1848), Sara ***Taylor*** (b. & d. 1846) and William T***. Taylor*** (1800-1846); Wesley C. ***Cherry*** (1893-1959) is also known to be found in this dormant cemetery **(26) (41)**
Taylorville	172 - 2 - SW	T22S, R10W, Sec 14	approximately 240 marked and 90 unmarked graves; first known interment: Idonia ***Peterson*** (1884-1928)***; Blackman, Blackmon, Bridges, Carter, Gipson, Johnson, Jones, Ramsey, Royster, Sanders, Simmons, Snyder, Thomas, Wilson*** and ***Young*** are common to this cemetery still in use **(7) (41) (49)**
The Old	163 - 2 - SW	T21S, R10W, Sec 19	
Thomas Chapel	194 - 2 - SE	T22S, R8W, Sec 12	Thomas Chapel Church; approximately 55 graves; first known interment: Lizzie ***Holley*** (1886-1941)***; Griffin, Knox, Prince, Smith, Thomas*** and ***Williams*** are common to this active cemetery **(40) (41) (49)**
Traweek	48 - 1 - NW	T19S, R11W, Sec 5	approximately 25 graves; first known interment: Othniel ***Traweek*** (1767-1852); last known interment: Narcisus Adaline ***Ramsey*** (1852-1936)***;*** **(7) (41) (49)**
Tuscaloosa	178 - 2 - SW	T21S, R9W, Sec 22	Tuscaloosa Memorial Park, established in 1929; approximately 16,500 graves; an active cemetery **(41)(49)**
Union	199 - 2 - SE	T21S, R6W, Sec 7	Union Cumberland Presbyterian Church organized 1852; also known as Union Cumberland Cemetery; approximately 475 graves; first known interment: John ***Jones*** (d. 1861)***; Abbott, Burrage, Carroll, Chesser, Cowley, Crawford, Dowdle, Durrett, Eaton, Ellard, Gafnea, Gallant, James, Lawrence, Marchant, Pruitt, Rodgers, Sansing*** and ***Tibbs*** are common to this cemetery still in use **(7) (35) (49)**
Union Grove	147 - 1 - SW	T21S, R11W, Sec 30	Union Grove Baptist Church or Little Hope Church; approximately 130 graves; first known interment: Alma ***Channell*** (d. 1891) ***Beck, Booth, Boothe, Burroughs, Faulkner, Garner, Hall, Marcum, Porter, Strickland*** and ***Wilson*** are common to this active cemetery **(7) (41) (49)**
Utley	20 - 1 - NE	T18S, R10W, Sec 2	6 marked graves; first known interment: W. N***. Wheeler*** (1878-1879); last known interment: Sarah Lucretia ***Utley*** (1835-1924); ***Cox*** is also found in this cemetery **(7) (41) (49)**
Vance	201 - 2 - SE	T22S, R7W, Sec 35	Vance Community Cemetery; approximately 240 marked as well as many unmarked graves; first known interment: Oscar ***Franks*** (d. 1836)***; Bell, Caffee, Davis, Edmonds, Honeycutt, Howard, Quarles, Reid, Smith, Tubbs, Vance*** and ***White*** are surnames commonly found in this cemetery still in use **(7) (17) (49)**
Walker	208 - 1 - SW	T24N, R3E, Sec 15	see Sealy
Walton	60 - 1 - NE	T18S, R10W, Sec 15	14 graves, most unmarked; first known interment: Padetta ***Walton*** (d. 1866); last known interment: Cornelia Alexander ***Walton*** (1852-1930)***; Collins, Nixon*** and ***Hocutt*** are also found here **(35) (41) (49)**
Ward	192 - 2 - SE	T22S, R8W, Sec 16	the graves of Wilber F***. Raynor*** (1916-1917), Dr. H. J***. Ward*** (1842-1903), Lula May ***Ward*** (1914-1916), Margaret E. ***Ward*** (1848-1918), Winifred Caroline ***Champion*** (1821-1901) and Daisy ***Ward*** **(27) (41)**
Warrior	75 - 2 - NE	T18S, R7W, Sec 7	former site of Warrior Church, also known as Black Warrior Cemetery; approximately 35 marked graves and as many as 50 unmarked graves; first known interment: Mary ***Gilbert*** (b. & d. 1864); ***Ganus, Gilbert, Legrone, Naramore, McMillon*** and ***Winchester*** are common to this cemetery still in use **(15) (41) (49)**
Washington Temple	251 - 1 - SW	T22S, R12W, Sec 26	Washington Temple Church of Christ; first known interment: Albert ***Patton*** (1903-1969) **(26)**
Watkins	99 - 1 - SE	T20S, R11W, Sec 23	the grave of Sam ***Snow,*** Calvin W. ***Watkins*** (1822-1865) and Louisa Jane ***Watkins*** (1831-1884) and more than 9 unmarked graves; interments renew in 2014 and 2015 **(7) (41) (49)**
Wells	223 - 1 - SW	T24N, R3E, Sec 13	the graves of Tonya ***Prewitt*** (1969-2001) and Archie ***Wells*** (1909-2006) are known to be found her **(41)**
Wesley Chapel	207 - 1 - SW	T24N, R3E, Sec 3	Wesley Chapel United Methodist Church; approximately 150 graves; first known interment: Lucius ***Belton*** (1883-1887)***; Barton, Cork, Fair, Holmes, Jones, Lucius, Mills, Park, Price, Quarles, Sealy, Stamps, Stewart, Styles, Upchurch*** and ***Walker*** are common to this active cemetery **(7) (47) (49)**
West Brookwood	125 - 2 - SE	T20S, R7W, Sec 30	West Brookwood True Gospel Church, a Methodist Church built in 1895; approximately 200 graves; first known interment: Mary Emma ***Pitts*** (1859-1892); ***Burton, Davis, Dean, Green, Jones, Manderson, Martin, Maxwell, Montgomery, Pickett, Pitts*** and ***Walker*** are found in this active cemetery **(7) (35) (40) (41) (49)**
West Highland	157 - 1 - SE	T21S, R10W, Sec 28	West Highland Memorial Cemetery; approximately 370 marked as well as numerous unmarked graves; first known interment: Fred ***Kennedy*** (1900-1919); ***Brooks, Brown, Cameron, Dawson, Madison, Wells*** and ***White*** are among the large variety of surnames found in this active black cemetery **(7) (49)**
Whitson Place	22 - 1 - NE	T17S, R8W, Sec 18	Whitson Place Church of Christ; approximately 80 marked and 25 unmarked graves; first known interment: Susan ***Hamner*** (1853-1878); ***Dunn, Gant, Lollar, Randolph, Smallwood*** and ***Whitson*** are common to this active cemetery **(15) (41) (49)**
Wilburn	84 - 1 - SW	T20S, R12W, Sec 20	approximately 15 marked and 40 unmarked graves; interments begin in 1884; last known interment: G. J. ***Wilburn*** (1861-1922)***; Hisaw, Hysaw,*** and ***Pate*** are common to this cemetery no longer in use **(7) (41) (49)**
Wiley	24 - 2 - NW	T17S, R9W, Sec 27	Wiley Methodist Church; approximately 130 marked and many unmarked graves; first known interment: Samuel W. ***Simpson*** (1825-1851); ***Bagwell, Bolton, Christian, Crowell, Dunn, Jones*** and ***Morris*** are common to this cemetery still in use **(7) (41) (49)**
William D. Partlow		T21S, R9W, Sec 19	300 known burials; Ralph ***Matthews*** (1912-1928); Lee ***Hodge***, James ***Smith***, and Francis ***Kelley*** are found here **(51)**
Williamson	156 - 1 - SE	T21S, R10W, Sec 16	approximately 1,500 graves; first known interment: Dempsey ***Williams*** (1812-1860); ***Adams, Anders, Bealle, Bell, Brown, Caldwell, Christian, Clark, Clements, Cooper, Davis, Dutton, Faucett, Freeman, Hamner, Hardin, Laycock, Lindsey, Maxwell, Mills, Moore, Palmer, Pate, Pearson, Powell, Rice, Robertson, Stephens, Strong, White*** and ***Williamson*** are common to this cemetery still in use **(7) (49)**
Williamson - Jones	3 - 1 - NW	T18S, R11W, Sec 8	approximately 55 graves; first known interment: J.P. ***Williamson*** (1842-1844); last known interment: Joseph ***Williamson*** (1877-1968)***; Hannah, Jones*** and ***South*** are also common to this cemetery **(7) (41)**
Willingham	12 - 1 - NE	T17S, R10W, Sec 20	approximately 12 graves; first known interment: James S***. Whitson*** (1787-1841); last known interment: Minnie McCain ***Willingham*** (1882-1945) **(7) (41)**
Wilson	40 - 1 - NW	T18S, R11W, Sec 21	approximately 40 graves; first known interment: William J***. Wilson*** (1802-1865); last known interment: Ruth ***Wilson*** (1910-1993); ***Harris, Norris, Phillips*** and ***Smothers*** are common to this cemetery **(27) (41) (49)**
Winn	32 - 1 - NW	T19S, R12W, Sec 4	approximately 15 marked and 24 unmarked graves; first known interment: Jessie ***Malone*** (1881- 1884); last known interment: Harrison ***Sullivan*** (1847-1926)***; Strickland*** is also common to this cemetery **(40) (41)**
Winn	148 - 1 - SW	T21S, R11W, Sec 32	also known as Sanders-Winn Cemetery; approximately 30 graves; first known interment: Mary ***Sanders*** (1813-1826); last known interment: James Ronald ***Redding*** (1948-2010); ***Dearman, Hollyhand, Malone, Strickland, Sudduth, Sullivan, Taylor*** and ***Winn*** are also found in this cemetery **(2) (26) (41)**
Winters	51 - 1 - NW	T18S, R11W, Sec 34	approximately 70 marked and 8 unmarked graves; first known interment: P. A***. Ward*** (d. 1846); ***Green, Holloway, Lee, Spencer, Traweek, Watson*** and ***Winter*** are common to this cemetery last used in 2004 **(7) (16) (41) (49)**

Cemetery	Locale	Location	Church Affiliation and Remarks
Winters	57 - 1 - NE	T19S, R10W, Sec 5	
Wommack	37 - 1 - NW	T18S, R11W, Sec 7	the grave of Lucy H. ***Wommack*** (1884-1896) is known to be found here **(41)**
Wyatte	79 - 2 - NE	T19S, R7W, Sec 18	the graves of M. Milissia A. ***Wyatte*** (1870-1873), William ***Tackette*** (1818-1873) and an unknown infant; this cemetery is nearly destroyed **(40) (47)**
Yellow Creek	116 - 2 - NW	T19S, R9W, Sec 27	Yellow Creek Baptist Church or Goodwater Church; approximately 140 graves; first known interment: James ***Colbert*** (d. 1861)***; Cunningham, Grammer, Hall, Kizziah, Lewis, Sellers, Smalley, Spencer, Tierce, Turner*** and ***Vaughn*** are common to this active cemetery **(7) (41) (47)**
Zion Hill	213 - 1 - SW	T22S, R11W, Sec 27	Zion Hill Church or Mount Zion A.M.E. Church; approximately 30 marked and 30 unmarked graves; first known interment: Bailey ***Pegus*** (1866-1894)***; Cooper, Murray*** and ***Shepherd*** are common to this active cemetery **(7) (49)**

Cemeteries of Unknown Name

Cemetery	Locale	Location	Church Affiliation and Remarks
Unknown	44 - 1 - NE	T18S, R11W, Sec 23	
Unknown	141 - 1 - SW	T21S, R11W, Sec 4	
Unknown	236 - 2 - SW	T24N, R5E, Sec 33	
Unknown	256 - 2 - NW	T17S, R8W, Sec 33	
Unknown	259 - 2 - NE	T19S, R8W, Sec 24	approximately 25 graves in a long abandoned cemetery with a few hand carved stones remaining **(12)**
Unknown	266 - 2 - NE	T20S, R6W, Sec 8	located at the end of Dickey Road in Abernant; the marked grave of Winnie ***Engram*** (1879-1917) along with numerous unmarked graves **(17)**
Unknown	287 - 1 - SE	T24N, R5E, Sec 20	
Unknown	289 - 2 - SW	T24N, R6E, Sec 17	

Cemeteries of Uncertain Location

Cemetery	Locale	Location	Church Affiliation and Remarks
African-American	not plotted	Lake View	approximately 10 interments; first known interment: Allie ***Hyche*** (1835-1922); last known interment: Celia ***Scott*** (1935-1992) **(49)**
Aikin	not plotted	T22S, R10W, Sec 11	broken stones removed from a cemetery nearby record Rev. War soldier Robert ***Aikin*** (1760-1827), Margaret ***Aikin*** (1800-1834), John ***Aikin*** (1835-1836), and Czarina ***Aikin*** (b. & d. 1836) **(40) (41)**
Alston	92 - 1 - NW	T20S, R11W, Sec 3	see Austin
Ambrose	not plotted	Cottondale	the graves of Albert ***Ambrose*** (1850-1896) and Guston ***Ambrose*** (1818-1890) are found here **(49)**
Anders	47 - 1 - NW	T19S, R11W, Sec 6	approximately 20 graves, 5 marked: Margaret ***Niven*** (1828-1889), Spicy ***Montgomery*** (1833-1896), Sarah Anne ***Anders*** (1859-1908), Sarah Anne ***Montgomery*** (1852-1928), David Marcellus ***Montgomery*** (1830-1910) and Dan ***Anders*** (1853-1925) **(35) (41)**
Appling	not plotted	T17S, R10W, Sec 32; Old Jasper Road	the graves of William ***Appling*** (1861-1863), Louisa F. ***Appling*** (1835-1900), Jesse ***Appling*** (b. 1826), E. J. ***Baker*** (b. & d. 1871), Frank ***Appling*** (1865-1866), Elizabeth Margaret ***Baker*** (1795-1856), C. R. ***Baker*** (1869-1870), Charles R. ***Baker*** (1792-1869) and C. R. ***Baker*** (1807-1869) **(20) (40) (41) (49)**
Appling	not plotted	T17S, R10W, Sec 33	the marked graves of J. S. ***Stanley*** (1850-1864), J. P. ***Appling,*** Jesse William ***Appling*** (1783-1860), and J. G. ***Stanley*** (1846-1853) as well as approximately 20 unmarked graves **(40) (41)**
Austin	92 - 1 - NW	T20S, R11W, Sec 3	also known as Alston
Baily	not plotted	Coaling	5 or more unmarked graves **(7)**
Baker	not plotted	on Mim Tierce Farm "Green Acres" in Northport	the marked graves of Sarah C. ***Baker*** (1823-1840) and George Harvey ***Baker*** (1812-1866) along with 3 unmarked graves **(27) (49)**
Barnett	not plotted	3 miles from U.S. 43 on Hagler Road	possibly #64; the grave of Priscilla ***Barnett*** (1829-1875) **(27)**
Barnette	64 - 1 - NE	T19S, R10W, Sec 2	
Battle-Dent	not plotted	unknown	18 graves; first known interment: William Augustus ***Bealle*** (1819-1829); last known interment: Caroline S. ***Bealle*** (1818-1907); ***Dent*** and ***Richards*** are also found here **(6)**
Beards	not plotted	unknown	the grave of Sebron ***Beard***, Jr. (1952-1978) is known to be found here **(41)**
Black Hope	not plotted	unknown	Georgia Mae ***Dunn*** (no dates) **(49)**
Blocker	not plotted	T24N,R6E, Sec 13	only one remaining gravestone; John **Skelton** (1837-1855) **(49)**
Blue Creek	not plotted	Brookwood	first known interment: Martha M. ***Sellers*** (1858-1864); last known interment: Benton Isaac ***Sellers*** (1877-1939); ***Lawson*** is also found here **(41) (48)**
Booth	not plotted	cut-off road, U.S. 82, to Upper Columbus Road	the grave of Catherine ***Booth*** (d. 1844, age 75) **(27)**
Boykins Home	not plotted	U.S. 11 near road to Grants Creek Baptist Church	also known as Foster Cemetery; the graves of Adoniram Judson ***Foster*** (1834-1853), Robert Savage ***Foster*** (1828-1856) and Charles Rush ***Gates*** (1815-1864) **(27)**
Brookwood	not plotted	T20S, R7W, Sec 30	a black cemetery of approximately 35 marked and many unmarked graves; first known interment: A. ***Picket*** (b. & d. 1908); ***Davis, Green, Johnson*** and ***Pickett*** are common to this active cemetery **(40) (41) (49)**
Brown	not plotted	unknown	10 graves; both blacks and whites are found here; first known interment: Lee Anna ***Harris*** (1882-1883); last known interment: Laura ***Brown*** (d. 1947); ***Lee, Rawlins, Smelley*** and ***Smith*** are also found here **(7)**
Bryant	18 - 1 - NE	T18S, R10W, Sec 5	
Bryce	not plotted	Peter Bryce Campus, University of Alabama	the graves of Dr. Peter ***Bryce*** (1834-1892) and Ellen Peter ***Bryce*** (1841-1929) inscribed on a single marker **(49)**
Burroughs	not plotted	near Fosters Post Office	the graves of Martha ***Bealle*** (d. 1829), Raymond ***Burroughs*** (d. 1836, age 50), Reuben Germany ***Burroughs*** (b. & d. 1822), Elizabeth ***Foster*** (1767-1823) and Mrs. E. H. ***Logan*** (1803-1859) **(2) (27)**
Caffee	203 - 2 - SE	T22S, R7W, Sec 1	an active cemetery **(48)**
Calvary	not plotted	unknown	the graves of William ***Bagwell*** (?-1925), Mamie Lofton ***Fort*** (1866-1931), David ***Garner*** (1895-1946) and Lloyd William ***Wagner*** (1924-2009) are known to be here **(49)**
Cam Crowell Family	not plotted	Wiley	first known interment: Susan ***Crowell*** (1851-1915); last known interment: Cam ***Crowell*** (1849-1924) **(49)**
Camp Hill	not plotted	unknown	
Cannon	not plotted	T17S, R10W; between Sterling and Sandtown	approximately 25-30 graves dating from pre-Civil War to the 1970's; first known interment: Mary ***Cannon*** (1863-1864); last known interment: Ruby ***Cannon*** (d. 2001) William T. ***Cannon*** (1890-1973); ***Baker, Dunn, Gammons,*** and ***Garrison*** are also found here **(41) (52)**
Clements	not plotted	near Samantha	8 graves of the Clements family; first known interment: Ophelia ***Clements*** (1849-1862); last known interment: Samuel ***Clements*** (1892-1897) **(21)**
Collins	not plotted	Wire Rd. between Dudley & Vance, T22S, R7W, Sec 4	only known interment: Michael ***Collins*** (1777-1851); several graves with broken stones **(7)**
Community Baptist	not plotted	unknown	an active cemetery **(49)**

Cemeteries of Uncertain Location (Continued)

Cemetery	Locale	Location	Church Affiliation and Remarks
Cooper	not plotted	on Wire Road southwest of Vance	the marked graves of Robert ***Mitchell*** (1790-1819) and Obadiah ***Cooper*** (1784-1850) along with several unmarked graves **(7)**
Cornelius	not plotted	Old Cornelius Place; Sipsey Valley Road; Sherrel Place	the graves of Marion R. ***Cornelius*** (1877-1907), Harriet Emaline ***Cornelius*** (1873-1883), Mary Elizabeth ***Cornelius*** (1839-1897) and the infants of Carlton and Jewel ***White*** (d. 1938) **(27)**
Daniel Hughes	not plotted	off Preacher Lee Road in Northport	established in 1859; contains 3 graves: Amelia Dorcas ***Hughes*** (1846-1865), Charlotte Bell ***Hughes*** (1816-1875) and Daniel ***Hughes*** (1815-1859) **(49)**
Deal	not plotted	about 1 mi. from Nazareth Ch. in T19S, R11W, Sec. 11	approximately 13 marked and 10 unmarked graves; first known interment: Joseph J. ***Deal*** (1809-1885); last known interment: E. L. ***Deal*** (1852-1912); ***Hughes*** and ***Spencer*** are also found here **(46)**
Dunn	not plotted	Windham Springs	6 graves; first known interments: Samuel Chambers ***Dunn*** (?-1860) and Nancy ***Dunn*** (1837-1860); ***Bolton*** and ***Winchester*** also found here **(49)**
Dunn-Clement	not plotted	2 mi. north of Windham Springs, east of AL 69; T18S, R9W, Sec 5	also known as Samuel C. Dunn Cemetery; 8 marked and numerous unmarked graves; first known interment: Nancy C. ***Dunn*** (1837-1860); last known interment: Edley S. ***Dunn*** (d. 1908 at 79) **(7) (35) (40)**
East Mount Olive	not plotted	on Ward Road, southwest of Vance	5 graves; first known interment: E. ***Hayes*** (d. 1868); last known interment: Maude ***Abston*** (d. 1892) **(6)**
Eddins	not plotted	at Burk's Garden	
Edwards	not plotted	near Alberta Church of Christ in Alberta City	the grave of Agnes ***Edwards*** (b. & d. 1889) **(7)**
Forest Hill	not plotted	Sommerville	an active cemetery **(49)**
Fosters	217 - 1 - SW	T24N, R4E, Sec 9	
Foster	not plotted	U.S. 11 near road to Grants Creek Baptist Church	see Boykins Home
Frierson-Whitfiled	not plotted	off HWY 69 North of Moundville	Frierson-Whitfield Family Cemtery; approximately 25 marked graves; first known interment: Robert ***Frierson*** (d. 1818, age 77); last known interment: Delia ***Lewis*** (1823-1899); ***Pinckney, Whitfield*** and ***Witherspoon*** are also found here **(44)**
Gay-Taylor	not plotted	T21S, R10W, Sec 34, off AL 69	the marked graves of Sherman ***Gay*** (d. 1934), Mitchell ***Gay*** (d. 1923), Floyda ***Hankins*** (1889-1943), Rhoda ***Taylor*** (1853-1899) and Vest ***Taylor*** (d. 1926) as well as many unmarked graves **(40)**
Gates	not plotted	on Ridge Road between Romulus and Fosters	the graves of George ***Gates*** (1782-1844) and Rachel A. ***Gates*** (1788-1861) **(6)**
Goshen	not plotted	T19S, R8W, Sec 8	established 1854, also known as Old Indian Cemetery; nearly destroyed; approximately 10 marked and many unmarked graves; first known interment: Elias ***Boatner*** (1829-1854); last known interment: Anna ***Boatner*** (b. & d. 1893); ***Hamner, Hor, Sellers*** and ***Sullivan*** are also known to be found here **(35) (40) (41)**
Gray	not plotted	unknown	the graves of Mitchell ***Gray*** (no dates), Sherman ***Gray*** (1934-?), Floyd ***Hawkins*** (1884-1943), Ronda ***Taylor*** (no dates) and Vest ***Taylor*** (?-1936) **(49)**
Hacker	not plotted	Ralph	6 graves; first known interment: Mary ***Hacker*** (1768-1838); last known interment: infant ***Thomas*** (d. 1846); ***Garner*** and ***Smith*** are also found here **(7)**
Hamner	not plotted	Northport	first known interment: Jesey ***Hamner*** (1877-1891); last known interment: John ***Hamner*** (1898-1898)
Harbin	not plotted	unknown	approximately 15 graves; first known interment: Elizabeth S. ***Stephens*** (1885-1968); ***Harbin, Mitchell, Moody, Ray*** and ***Smith*** are also found in this active cemetery **(49)**
Hardy Clements	not plotted	Big Sandy Springs Road, South of Coaling	36 marked and over 100 unmarked graves; first known interment: Revolutionary War veteran Reuben ***Clements*** (d. 1825) ***Coleman, Cooley, Forsythe*** and ***Strokes*** are common to this cemetery **(7) (32)**
Hargrove	not plotted	Old Hargrove Place, Hargrove Road	approximately 40 graves; first known interment: A. D. ***Hargrove*** (1823-1841); last known interment: Martha E. ***George*** (1851-1923); ***Allen, Clements, Neilson*** and ***Norwood*** are common to this cemetery **(27)**
Harris	not plotted	near Samantha	3 graves; John ***Hendrix*** and E. M. ***Hendrix*** are known to be interred here **(7)**
Head of Big Sandy	not plotted	unknown	also known as Willard Cemetery
Henning	not plotted	unknown	
Hester	not plotted	Bear Creek Road	the marked grave of Wiley G. W. ***Hester*** (d. 1850, age 36) and many unmarked graves **(27)**
Hewett	not plotted	Zach Hewett's Place, Old Marion Road	approximately 18 graves; first known interment: Dora F. ***Hewett*** (b. & d. 1890); ***Mathews, Plowman*** and ***Thomas*** are also common to this cemetery still in use **(7) (41)**
Hughes	77 - 2 - NE	T19S, R7W, Sec 6; Off Poplar Springs Road	the marked graves of Nancy An ***Garner*** (1815-1852), James W. ***Winn*** (d. 1858), Franklin ***Hughes*** (1818-1887) and D. B. ***Lawrence*** (d. 1865) as well as approximately 30 unmarked graves; ***Larkin*** and ***Jinn*** are also found here **(40) (47) (41) (49)**
Hughes	not plotted	T20S, R11W, Sec 8; off Preacher Lee Road	the graves of Daniel Murphy ***Hughes*** (1815-1859), Amelia Dorcus ***Hughes*** (1846-1865) and Charlotte Bell ***Hughes*** (1816-1875) **(14) (40)**
Humphry	not plotted	T19S, R7W, Sec 5	the grave of J. O. ***Humphry*** (1833-1888) **(40)**
Jemison	253 - 1 - SE	T21S, R10W, Sec 8	5 graves; first known interment: Sarah ***Jemison*** (1784-1826); last known interment: Minerva D. ***Betts*** (1838-1886) **(2)**
Jenkins	not plotted	T21S, R10W, Sec 5; Fayette Highway	the graves of Agness ***Jenkins*** (1773-1837), James ***Jenkins*** (1772-1834), John M. ***Jenkins*** (1795-1845) and John ***Jenkins*** (d. 1830) **(27)**
Johnson-Mills	98 - 1 - SW	T20S, R11W, Sec 18	12 marked and approximately 60 unmarked graves; first known interment: Samuel ***Johnson*** (1780-1851); last known interment: Margaret Findley ***Johnson*** (1844-1921); ***Bell, Berry, Danvis*** and ***Mills*** are also common to this cemetery **(40) (41)**
Jones	not plotted	3 miles north of Haygood Church	approximately 40 graves; first known interment: Thomas K. ***Williamson*** (1848-1877); last known interment: Jonah W. ***Hendrix*** (1887-1951); ***Jones*** and ***South*** are common to this cemetery **(16)**
Kelly	not plotted	Coaling	5 or more unmarked graves **(7)**
Langley	not plotted	on U.S. 43	or Whitfield Cemetery; the grave of Sylvester ***Whitfield*** (d. 1879) along with over 20 unmarked graves **(7)**
Lawley	not plotted	unknown	
Lindley	not plotted	unknown	
Maple Hill	not plotted	unknown	an active cemetery **(49)**
Mathews	260 - 2 - SE	T22S, R8W, Sec 22	approximately 15 unmarked graves; first known interment: Elizabeth Bruner ***Mathews*** (1791-1857); last known interment: Presley ***Mathews*** (1791-1873) **(13)**
Masinggill	219 - 1 - SE	T24N, R4E, Sec 14	
McAdory	not plotted	south of Duncanville in T24N, R7E, Sec 19	no markers remain; approximately 15 graves including Robert ***McAdory*** (1808-1837) and Thomas Harris ***McAdory*** (1831-1833) along with members of the ***Fair*** family **(2) (18)**

Cemeteries of Uncertain Location (Continued)

Cemetery	Locale	Location	Church Affiliation and Remarks
McCallum Grave	not plotted	Moundville Road	the grave of Mrs. Amanda M. ***McCallum*** (1842-1862) **(27)**
McGee	not plotted	T20S, R9W Sec 7; Sextons Bend Road near North River	the graves of Mary ***McGee*** (1845-1873), Sampson ***McGee*** (1813-1887), William ***McGee***, David ***McGee***, Jr. and 3 of David McGee, Jr.'s wives **(27) (40)**
McMath	not plotted	west of Tannehill State Park off Heritage Drive	first known interment: Malchijah ***McMath*** (1790-1851); last known interment Captain John ***Salmonds*** (1814-1881) **(49)**
McMillian	not plotted	T18S, R8W, Sec 29	several unmarked graves; known interments: Alexander ***McMillian*** (1812-1891), Sarah ***McMillian*** (1859-1867), Brake ***McMillian*** (d. 1875) and Martha Scales ***McMillian*** (1834-1888) **(40)**
Miles	not plotted	T18S, R8W, Sec 30; on Blue Creek	8 marked and over 10 unmarked graves; first known interment: Amon ***McMillian*** (1750-1825); last known interment: B. A. ***Simpson*** (d. 1892); ***Earnest*** and ***Miles*** are common to this cemetery **(7) (49)**
Mills	not plotted	T20S, R11W, Sec 7	7 marked and 4 unmarked graves; first known interment: Josephine ***Hodge*** (b. & d. 1871); last known interment: Unity ***Mills*** (1821-1890); ***Smith*** is also common to this cemetery **(27) (40)**
Mills-Bethany	96 - 1 - NW	T20S, R12W, Sec 12	also known as Price Cemetery; first known interment: Willie Mae ***Mills*** (1884-1889); last known interment: Nancy A. Hughes ***Mills*** (1851-1933); ***Deason, Finnell, Howell, Montgomery*** and ***Walker*** are common to this cemetery **(7)**
Moore	not plotted	T18S, R12W, Sec 28 near Moores Bridge	Moore Family Cemetery; 23 graves; first known interment: Benton V. ***Moore*** (d. 1844); last known interment: Cynthia ***Moore*** (d. 1865); ***Windham*** is also found here **(25)**
Mount Carmel	not plotted	Ralph	Mount Carmel C.M.E. Church; an active cemetery **(49)**
Mount Grove	not plotted	unknown	Mount Grove Baptist Church; first known interment: James Allen ***Lee*** (1880-1946) **(49)**
Mount Liberty	182 - 2 - SW	T22S, R9W, Sec 3	on Old Buttermilk Road in Cottondale; 6 marked and several unmarked graves; first known interment: John C. ***Latimer*** (1857-1901); last known interment: Edna M. B. ***Hood*** (1885-1953); ***Coleman, Garve, Grave*** and ***Moffitt*** are common to this cemetery **(7)**
Mount Zion	not plotted	T21S, R8W, Sec 7 Peterson	Mount Zion Holiness Church; a black cemetery of 11 marked and approximately 40 unmarked graves; first known interment: Rev. R. B. ***Burnett*** (1867-1919); last known interment: Herman Henry Robert ***Scales*** (1889-1975); ***Henderson, Hill, Johnson*** and ***Scott*** are also known to be found here **(40) (41)**
Mud Creek	not plotted	unknown	the grave of Nancy Jane ***Durrett*** (1828-1870) **(49)**
Neel	not plotted	.5 mile SE of Bethel Church, Ralph	the graves of William ***Neel*** (1769-1846) and Milla ***Neel*** (d. 1846, age 69) **(27)**
Nevins	not plotted	unknown	the grave of Naney Dockery ***Nevins*** (1834-1879) as well as over 15 unmarked graves **(7)**
New Lexington	9 - 1 - NE	T17S, R11W, Sec 24	near New Salem Baptist Church; 13 marked graves; first known interment: Dr. Wm. ***Baker*** (1831-1868); last known interment: T. C. ***Davis*** (1840-1927); ***Freeman*** is also found here **(40)**
Old Coker	not plotted	Coker	at least 90 graves; first known interment: Charleston ***Bunton*** (1908-1933); ***Eatmon, Hood, King, Mayfield, Rogers, Sanders*** and ***Walker*** are common in this active cemetery **(49)**
Old Indian	not plotted	T19S, R8W, Sec 8	see Goshen
Old Lucius Place	not plotted	1.5 miles west of Wesley Chapel	the grave of Thomas Dixon ***Lucious*** (1819-1882) **(27)**
Old Presbyterian	not plotted	1.1 miles west of Coker Cemetery	approximately 50 marked and over 90 unmarked graves; first known interment: Mary A. ***Findley*** (1833-1850); last known interment: C. A. ***Gaston*** (1850-1926); ***Bonds, Daniel, Evans, Gladney, Lawley, Lindsey, Pool*** and ***Rob*** are common to this cemetery **(7)**
Old Salem	not plotted	unknown	Old Salem Number 2 Cemetery; only 1 marked and many unmarked graves; the grave of Harvey ***Rodgers*** (1895-1954) **(7)**
Old Sand Springs	not plotted	off Moores Bridge Road	the graves of M. T. ***Sanders*** (d. 1876) and Alfred ***Turner*** (1838-1891) **(27)**
Oliver	not plotted	Co. Rd. 19, Ralph	C. K. Oliver Cemetery; 13 graves; first known interment: Mary Pennington ***Oliver*** (1795-1835); last known interment: Janie ***Holmes*** (1875-1906); ***Lokey*** and ***Thompson*** are also found here **(49)**
Palm Ridge	not plotted	Fosters	
Pearson	183 - 2 - SW	T22S, R9W, Sec 2	Ols Pearson Farm; the graves of Roxann H. ***Pearson*** (1836-1891), Margret L. ***Pearson*** (1875-1893) and E. ***Pearson*** (1831-1903) **(7) (27)**
Phifer	not plotted	.75 miles south of Gilgal Baptist Church	the graves of Jason P. ***Phifer*** (1817-1853), Jason ***Phifer*** (1817-1866), Bethenia Hardin ***Phifer*** (1834-1908), William P. ***Phifer*** (1815-1869), and Jemmie ***Phifer*** (no dates); many others are said to have been buried here before the cemetery was destroyed around 1955 **(6) (9) (41)**
Phillips	not plotted	behind Spencer Hill Cemetery between Lock 16 and Lock 17 Roads	4 graves; first known interment: William Talley ***Ernest*** (1827-1865); last known interment: Julia Ann Booth ***Phillips*** (1799-1905); ***Winchester*** is common to this cemetery **(7)**
Pine Hill	not plotted	unknown	10 marked and 18 unmarked graves; first known interment: Lula ***Peck*** (d. 1819); last known interment: Robert ***Walton*** (1884-1946); ***Billingsley, Foster, Grey, Macon, McClinton*** and ***Woode*** are common to this cemetery **(7)**
Pleasant Valley	not plotted	Abernant	Pleasant Valley Church; an active cemetery **(48)**
Poole Family	not plotted	unknown	first known interment: John Thomas ***Doughty*** (1836-1902) **(49)**
Price	95 - 1 - NW	T20S, R12W, Sec 12	
Price	96 - 1 - NW	T20S, R12W, Sec 12	see Mills-Bethany
Providence	263 - 2 - NE	T18S, R7W, Sec 32	***Burton*** and ***Champion*** are common to this cemetery still in use **(47)**
Ray	not plotted	near Woodstock	also known as Strickland Cemetery, pioneer ***Ray*** and ***Strickland*** families are found here; first known interment: Nancy ***Moore*** (1806-1836); last known interment: Robert Usry ***Ray*** (1902-1977); ***Beville, Bland, Burks, Coree, Franklin, Hayes, Hendricks, Herring, Hinton, Hopper, Jones, Lawson, Moore, Peoples, Rodgers, Rolls, Sanders, Sullivan*** and ***Wells*** are also known to be found here **(29) (41) (49)**
Red Hill	not plotted	unknown	an active cemetery **(49)**
Rice's Valley	not plotted	Northport	Rice's Valley Baptist Church
Shady Grove	261 - 2 - SW	T24N, R7E, Sec 30	former site of Shady Grove Baptist Church, established in 1897; approximately 5 unmarked graves; known interments: Elizabeth Self ***Dockery*** (1835-1909), Sarah Crider ***Mathews*** (1831-1910) and Richard Coleman ***Mathews***, Sr. (1826-1913) **(13)**

Cemeteries of Uncertain Location (Continued)

Cemetery	Locale	Location	Church Affiliation and Remarks
Shamblin	not plotted	across the North River from Stanley Cemetery in T17S, R10W, Sec 34	
Simmons	not plotted	New Lexington	the graves of George W. ***Simmons*** (1828-1906), Hugh ***Simmons*** (1881-1936), Rosie ***Simmons*** (1890-1955) and Samuel ***Duncan*** (1866-1905) **(27)**
Simmons	not plotted	unknown	approximately 15 marked and 15 unmarked graves; first known interment: Jesse Lee ***Duncan*** (1866-1905); ***Clark, Jerry, Moore*** and ***Simmons*** are common to this cemetery still in use **(7)**
Skelton	not plotted	T24S, R5W, Sec 36	8 marked and more than 15 unmarked graves; first known interment: Elizabeth ***Knowles*** (1773-1835); the cemetery was used in 2012 for the first time since 1936; ***Flemming, Skelton*** and ***Hester*** are common to this cemetery **(7) (41) (49)**
Smalley	62 - 1 - NE	T19S, R10W, Sec 3	at least 12 interments, most of which are ***Smalley*** infants without birth or death dates; ***Farley, Hall, Turner*** and ***Watkins*** are also known to be here **(49)**
Smallwood	not plotted	Vance	Nancy Leila ***Smith*** (1888-1936) is known to be found here **(49)**
Snider	not plotted	T19S, R8W, Sec 25	the marked graves of Jim ***Snider*** and Rosa ***Snider*** as well as many unmarked graves **(40)**
Snider-Scales	190 - 2 - SE	T21S, R8W, Sec 22	approximately 65 graves; first known interment: Delpha Ann ***House*** (1857-1863); ***Abston, Blake, Fitts, Gaddy, Helveston, Johnson, Jones, Kyzer, Lawrence, Leonard, Scales, Snider, Townsend*** and ***Watts*** are common to this cemetery still in use **(7) (41)**
South Holt	not plotted	unknown	approximately 100 graves; first known interment: Beanie ***Anthony*** (d. 1903); ***Cook, Martin, May, Robertson, White*** and ***Williams*** are common to this active cemetery **(7)**
Stewart	not plotted	Ralph	the graves of Barbara Sims ***Stewart*** (1928-2015) and Thomas Jones ***Stewart*** (1925-1999) **(49)**
Strickland	not plotted	near Woodstock	see Ray
Styres	not plotted	off Jacobs Road in T22S, R11W, Sec 18	last used over 50 years ago; only fieldstones remain **(37)**
Sudduth	29 - 1 - NW	T18S, R12W, Sec 21	20 graves; first known interment: Parham ***Sudduth*** (1796-1851); last known interment: Arminiata ***Sudduth*** (1843-1922); ***Cook*** and ***Ray*** are also found here **(23) (25)**
Sutton	not plotted	Coker, Co. Rd. 23 Partlowe Camp Road	8 marked graves of the ***Sutton*** family; in use from 1840 to 1886 **(45)**
Swindle	not plotted	east of Samantha on Smoky Road	5 marked and several unmarked graves; first known interments: Martha ***Swindle*** (1829-1870) and Ladon Sam ***Swindle*** (b. & d. 1870); last known interment: J. S. ***Swindle*** (1825-1898); ***Simpson*** is also found here **(7) (49)**
Tannehill State Park	not plotted	T20S, R5W	5 graves moved to this place from the Green Family Cemetery in Greenpond; first known interment: Lucinda ***Green*** (d. 1821); last known interment: Jane ***Green*** (d. 1855); ***Woods*** is also known to be found here **(7) (41) (49)**
Thompson	180 - 2 - SW	T21S, R9W, Sec 36	2 marked and approximately 35 unmarked graves; Permelia H. ***Thompson*** (1815-1855) and A. N. ***Thompson*** (1805-1862) **(7)**
Thompson	not plotted	T22S, R9W, Sec 18 off Bear Creek Road	also known as Thompson-Dockery cemetery and Thompson Family Cemetery Number 2; approximately 30 graves; first known interment: Jonathan Parker ***Thompson***, Sr. (1796-1875); last known interment: Elsa A. ***Dockery*** (1911-1996); ***Roycroft*** is also common to this cemetery **(7) (41)(49)**
Union Chapel	not plotted	T20S, R10W, Sec 34	Union Chapel United Methodist Church; the graves of John Miller ***Hall*** (1882-?) and Berry Wesley ***Hall*** (1882-1950) **(40)**
Unity Estella	297 - 1 - SW	T20S, R12W	the gravesite of Unity ***Estella*** (1883-1884) **(49)**
Unknown	not plotted	on the old Earl Winn Place, Moores Bridge-Echola Road	17 graves; first known interment: Jane ***Sudduth*** (1801-1841); last known interment: Harrison ***Sullivan*** (1847-1926); ***Malone*** and ***Strickland*** are also found here **(25)**
Unnamed	not plotted	on the Lewis place near Fosters P.O.	5 graves; first known interment: Reuben Germany ***Burroughs*** (b. & d. 1822); last known interment: Mrs. E. H. ***Logan*** (1803-1859); ***Beall*** and ***Foster*** are also found here **(6)**
Unnamed	257 - 2 - NE	T20S, R6W, Sec 18	at least 50 graves; the only marked graves are those of men who died in a mine explosion that occurred in August of 1912 near this site **(10)**
Unnamed	not plotted	behind the old Oak Hill Rest Home	34 graves; first known interment: Elizabeth Strozier ***Darden*** (1766-1842); last known interment: Alve Lee ***Holloway*** (1900-1918); ***Emmerson***, ***Miller*** and ***Pumphry*** are also found here **(6)**
Unnamed	not plotted	road to Wesley Chapel	13 graves; first known interment: Mary ***Oliver*** (d. 1850, age 50); last known interment: Janie ***Holmes*** (1875-1906); ***Lokey*** and ***Thompson*** are common to this cemetery **(27)**
Vance	265 - 2 - SW	T22S, R7W, Sec 25	Vance Family Cemetery; the graves of Argus E. ***Vance*** (1857-1880), Nancy ***Vance*** (1815-1887 at 72 years), Dr. William ***Vance*** (1825-1898), Mittie ***Vance*** (1882-1883), and Mary Alice ***Hill*** (1942-1993) **(2) (17) (41)**
Waldrop	59 - 1 - NE	T19S, R10W, Sec 4	
Walker	not plotted	Boys Colony Pasture, Rice Valley Road	14 graves; first known interment: Robert B. ***Walker*** (1813-1840); last known interment: Julia Hill ***Walker*** (1853-1912) **(27)**
Ward	not plotted	1 mile north of Hagler on U.S. 82	6 graves; first known interment: V. S. A. ***Ward*** (1837-1852); last known interment: John S. A. ***Ward*** (1880-1881) **(6)**
Watkins	not plotted	T20S, R11W, Sec 23; 300 yards north of Mount Olive School, Sutton Road	the graves of Louisa Jane ***Watkins*** (d. 1884, age 53) and Calvin W. ***Watkins*** (1822-1865), C.S.A. **(27) (40)**
Watson	46 - 1 - NW	T18S, R11W, Sec 31	
White	not plotted	unknown	a new and active cemetery **(49)**
Whitfield	not plotted	on U.S. 43	see Langley
Willard	not plotted	unknown	see Head of Big Sandy
Wilson	not plotted	T21S, R10W; 3 mi. west of High School Road on Old Fayette Road	12 marked and 35 unmarked graves; first known interment: William ***Wilson*** (1802-1865); last known interment: Patrick H. ***Harris*** (1860-1887); ***Norris*** and ***Phillips*** are common to this cemetery **(7)**

Sources

1. *Here They Rest - Cemetery Records of Walker County, Alabama, Vol. 2.* Jasper, Alabama: The Walker County Genealogical Society, 1992.
2. Bell, Russell E., Charlene Bell and Mary I, Ayers. *Alabama Cemeteries.* typewritten manuscript, 1969?
3. ALGenWeb Archives. *Tuscaloosa County, Alabama*. 20 November 1998. <ftp://ftp.rootsweb.com/pub/usgenweb/al/tuscaloosa/cemetery/.txt>.
4. Higdon, Wallis P., *Burns, Grassdale and Little Sandy Cemetery Records*, 1991.
5. Brackner, Joey. *A Walk Through Greenwood Cemetery.* Tuscaloosa, Alabama: Heritage Commission of Tuscaloosa County, 1992.
6. Hendrix, Beasey S. *Old Cemeteries of Tuscaloosa County.* Tuscaloosa, Alabama: published by the author, 1968.
7. Lambert, Alton. *Tuscaloosa County Alabama Cemetery Records.* Tuscaloosa, Alabama: published by the author, 1980.
8. Personal correspondence with Floyd A. Guthrie of Carbon Hill, Alabama.
9. Personal correspondence with Chuck Gerdau.
10. Personal correspondence with Howard D. Odom of Bessemer, Alabama.
11. Personal correspondence with Sybil Phillips of Knoxville, Alabama.
12. Interview with Sybil Kapley of Brookwood, Alabama.
13. Personal correspondence with Rosalind S. Mathews of Birmingham, Alabama.
14. *Deep South Genealogy Quarterly.* Vol. 26, No. 3. Mobile, Alabama: Mobile Genealogical Society, August, 1989.
15. Personal correspondence with Gene Gravlee and Carl Franklin of Sumiton, Alabama.
16. Dieterle, Mrs. John H. *Alabama Cemetery Records.* Cemetery Census Project by the Church of Jesus Christ of Later Day Saints, 1968.
17. Personal correspondence with Carolyn Ryder and Lou Evelyn White of Vance, Alabama.
18. Personal correspondence with Helen J. Hopewell of Prattville, Alabama.
19. Gandrud, Pauline Jones. *Alabama Records.* Vol. 99.
20. Gandrud, Pauline Jones. *Alabama Records.* Vol. 68.
21. *Alabama Genealogical Society Magazine.* Vol. 3, No. 4. Birmingham, Alabama: The Society, October, 1969.
22. *Alabama Genealogical Society Magazine.* Vol. 5, No. 3. Birmingham, Alabama: The Society, July, 1971.
23. Thomas, Betty Wood. *The Alabama Genealogical Register.* Vol. 4, No. 3. Columbus, Mississippi: Blewett Co., September, 1962.
24. Lee, Katherine. *Left Behind and Almost Forgotten*. The Tuscaloosa News. Vol. 180, No. 131. May 11, 1998.
25. Sudduth, Maggie Hubbard. *Moores Bridge, Tuscaloosa County, Alabama, Vol. 1, Land, Church and Miscellaneous Records.* published by the author, 1990.
26. Dorroh, Shandry C. *Historical and Genealogical Gleanings Concerning the Community of Romulus, Tuscaloosa County, Alabama.* published by the author, 1988.Hendrix, Beasley S. *Old Cemeteries Found in Tuscaloosa County, Alabama: with Inscriptions Taken from Headstones.* published by the author, 1981.
27. Sudduth, Maggie Hubbard. *Moores Bridge, Tuscaloosa County, Alabama, 1825-1990, Vol. 1.* published by the author, 1990.
28. Personal correspondence with James Walker of McCalla, Alabama.
29. Personal correspondence with Dr. Herb Boschung of Tuscaloosa, Alabama.
30. Welborn, Ashley M. *Cemetery Withers with Age.* The Tuscaloosa News. Vol. 181, No. 277. October 4, 1999.
31. Thibodeaux, Anna. *Revolutionary War Patriot Gets Tombstone 174 Years Late.* The Tuscaloosa News. April 26, 1999.
32. Elliott, Lisa P. *Among Unruly Vines of Cemetery, Residents Uncover Buried History.* The Tuscaloosa News. April 5, 1998.
33. Owen, Thomas McAdory, LL.D. *Transactions of the Alabama Historical Society 1899-1903 Vol. IV*. Montgomery, Alabama: the Society, 1904.
34. *The Heritage of Tuscaloosa County, Alabama*, Vol. 63. Clanton, Alabama: Heritage Publishing Consultants, Inc. 1999.
35. Personal correspondence with Annice Shelton.
36. Personal correspondence with Clara Cameron of Romulus, Alabama.
37. Personal correspondence with Patricia Seals of Carson, California.
38. *Sandtown Cemetery, Tuscaloosa County Alabama.* 4 April 2000. <http://members.aol.com/GeneHays3/ST.html>.
39. USGenWeb Archives. *Tuscaloosa County, Alabama*. 1 August 2003. <http://www.rootsweb.com/~altuscal/cemetery/>.
40. Personal correspondence with Marion R. Handley of Milton, Florida.
41. Personal correspondence with David Reed of Pinson, Alabama.
42. Hood, Hugh M., Jack B. Hood, Sara M. Hood and Laura C. Hood. *Alabama Historical Association Markers*. Birmingham: Brookside Pub, 2001
43. Tuscaloosa County AlArchives Cemeteries. 19 October 2009. < http://files.uagwarchives.org/al/tuscaloosa/cemeteries>.
44. Personal correspondence with Dr. George E. Powers of Gulfport, Mississippi.
45. USGenWeb Archives. *Tuscaloosa County, Alabama.* 9 November 2007. <http://ftp.rootsweb/pub/usgenweb/al/tuscaloosa/cemeteries/>.
46. Alabama Cemetery Preservation Alliance. 9 July 2006. <http://www.alabama-cemetery-preservation.com>.
47. Field Reconnaissance conducted by Meredith Ware of the Cartographic Research Lab, Fall 2006.
48. *Tuscaloosa County Cemeteries*. 31 May 2016. <http://www.findagrave.com>.
49. Stevenson, Tommy. 18 June 2007. *The Tuscaloosa News.*
50. Engineering Department of the City of Tuscaloosa.
51. .
52.

Numerical List of Cemeteries

1. El Bethel	13. Bethlehem	28. Mayfield	44. Unknown	60. Walton
1. Buncombe	14. Johns	29. Sudduth	45. Edmondson	61. Cripple Creek
2. Macedonia	14. Stanley	30. Pleasant Ridge	46. Watson	62. Smalley
3. Williamson - Jones	15. Liberty Hill	31. Moores Bridge	47. Anders	63. Philadelphia
4. Campground	16. Stanley	32. Winn	48. Traweek	64. Barnette
4. Bethel Campground	17. Sulphur Springs	33. Mount Hebron	49. Mount Zion	65. Harkey
5. Boone	18. Bryant	34. McGee	50. Hendrix	66. Holly Springs
6. Bryant	19. Oregonia	35. Sardis	51. Winters	67. Prewitt
7. Dawson	20. Utley	36. Phillips Chapel	52. Friendship	67. Hagler
8. Salem	21. Sandtown	37. Wommack	53. Nazareth	68. Old Prewitt
9. New Lexington	22. Whitson Place	38. Rogers	54. Bethabara	68. Prewitt Slave
10. Johnson	23. Rock Springs	39. Kemp	55. McGuire	69. Pole Bridge
11. Chiggerville	24. Wiley	40. Wilson	56. Ebenezer	70. Simpson-Cain
11. Fairview	25. Goodwater	41. Gilliam	57. Winters	71. Cooper
12. Willingham	26. Lower Sulphur Springs	42. Espey	58. Arbor Springs	72. Spencer Hill
13. Sterling	27. Spring Hill	43. Haygood	59. Waldrop	73. Piney Woods

Numerical List of Cemeteries (Continued)

74. Piney Woods
75. Warrior
76. Black Warrior
76. Patton
77. Hughes
78. Prudes Creek
79. Wyatte
80. Old Dunns Creek
81. Dunns Creek No .2
82. Freeman
83. Cleveland
84. Wilburn
85. Corinth
86. Dennis Springer
87. Springer
88. Mount Nebo
89. Tabernacle
90. Hendrix
91. Bone Camp
92. Austin
93. Old Bethany
94. Bethany
95. Price
96. Mills-Bethany
96. Price
97. Pool
98. Johnson-Mills
99. Watkins
100. Mount Olive
101. Sand Springs
102. Guy
103. Coker
104. Big Creek
105. Flatwoods
106. Cowden
107. Macedonia
108. Oak Ridge
109. Popular Spring
110. Carrolls Creek
111. Hall
111. Shirley
112. Taylor
113. Springhill
114. Bethel
115. Chapel Hill
116. Yellow Creek
117. Pleasant Ridge
118. Piney Grove
119. Center
119. Rosser
120. Rocky Branch
121. Antioch
122. Friendship
123. Little Hurricane
124. Christian Union
125. West Brookwood
126. Liberty
127. Davis Creek
128. Abernant
129. Pleasant Grove
130. Hephzibah
131. Buck
132. Bucksville
133. Backbone
133. Mount Bethel
134. Pate
135. Calcedonia
136. New Hope
137. Romulus
138. Cornelius Chapel #1
139. Cornelius Chapel #2
139. Linzens Chapel
140. Coker
141. Unknown
142. Jennings Chapel
143. Parker
144. Geer
145. Dodds
146. Spring Hill
147. Union Grove
148. Winn
148. Sanders-Winn
149. McDaniel
150. Hawthorne
151. Robertson
152. Liberty
153. Beautiful Zion
154. Rices Hill
155. Old Northport
155. Robertson
155. Stone
156. Williamson
157. West Highland
158. Greenwood
159. Pine Ridge
160. Cedar Oak
161. Sunset
162. Robertsons Chapel
163. The Old
164. Pratt
165. Evergreen
166. Alberta City
167. Darden
168. Memory Hill Gardens
168. Memorial Gardens
169. Shake Rag
170. Jerusalem
171. Hamner
172. Taylorville
173. Partlow
174. Bryce
175. Holt
176. Chambers
177. Hopewell
178. Tuscaloosa
179. Cottondale
180. Thompson
181. Ambrose
182. Mount Liberty
183. Pearson
184. Old Salem
185. Garners
185. Riley
186. Boyd
187. Ruhama
188. Bankston
189. Andrews Chapel
190. Snider-Scales
191. Big Hurricane
192. Ward
193. Coaling
194. Thomas Chapel
195. New Asia
196. Enterprise
197. Mount Zion
198. Evergreen
199. Union
200. Hopewell
200. Mount Hope
201. Vance
202. Mount Gillard
203. Caffee
204. Shuttlesworth
205. Hickman Chapel
206. Mount Carmel
207. Old Wesley Chapel
207. Wesley Chapel
208. Sealy
208. Walker
209. Bethel
210. Old Bethel
211. Mount Herman
212. Dry Creek
213. Zion Hill
214. Grants Creek
215. Foster
216. Bealle
217. Foster
218. Mount Zion
219. Masinggill
220. Jones-Townsend
220. Skinner
221. Foster
222. Sylvan
223. Wells
224. Parham Ridge
225. Mount Zion
226. Holly Springs
227. Little Sandy
228. New Hepzibah
229. Gilgal
230. Oak Grove
231. Friendship
232. Freeman
233. Center
234. Big Sandy
235. Frierson
236. Unknown
237. Little Satan
238. South Sandy
239. Mount Sinai
240. Shiloh
241. Mount Olive
242. Duncanville
243. Mount Zion
244. Sandy Creek
245. Liberty
246. Reno
247. Unknown
248. Lawrence-Shamblin
248. Shamblin
249. Old Liberty
249. Findley-Lawley
250. Shiloh
251. Washington Temple
252. C. S. & B.
253. Jemison
254. Burns
255. Clements
256. Unknown
257. Unknown
258. Poole
259. Unknown
260. Mathews
261. Shady Grove
262. Granny Dunn
263. Providence
264. Pearson-Cooper
264. Rock Bluff
265. Vance
266. Unknown
267. Moses
268. Prude-McMath
269. Keeton-Bennett
270. Black
271. Caffee Springs
272. Goodson
273. Old Hepzibah
274. Civil War
275. Taylor
276. Dunlap
277. McDonald
278. Stephens-Jones
279. Foster-Hardy
280. Ried
281. Sand Mountain
282. Old New Lexington
283. Cox
284. Abston-Snider
285. Carolwood
286. Elrod
287. Unknown
288. Big Sandy
289. Unknown
290. Mitchell
291. Benville
292. Evans
293. Poole Place
294. Little Center
295. Big Sandy
296. Shirley
297. Unity Estella
298. Holy Spirit
299. Pleasant Hill
300. Dunns Creek
301. Beulah
302. William D. Partlow

MAP 1
WALKER COUNTY
(north of US 78)

Legend

- 32 Cemetery of known name and location
- 13 Cemetery of unknown name
- 56 Cemetery of uncertain location
- County seat
- City, town or village

0 5 10 miles

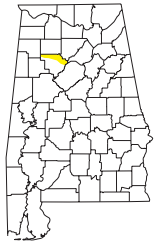

Produced by the Dept. of Geography
College of Arts and Sciences
The University of Alabama

MAP 2
WALKER COUNTY
(south of US 78)

Legend

124 Cemetery of known name and location

64 Cemetery of unknown name

194 Cemetery of uncertain location

County seat

City, town or village

0 5 10 miles

Produced by the Dept. of Geography
College of Arts and Sciences
The University of Alabama

Cemetery	Locale	Location	Church Affiliation and Remarks
Aaron-Eilson	50 - 1 - E	T13S, R6W, Sec 27	approximately 15 marked and 10 unmarked graves; first known interment: Millie Ann ***Butt*** (1852-1887); last known interment: Margalo ***Gillmore*** (1897-1986); ***Aaron, Tidwell*** and ***Wilson*** are also common **(1) (4)**
Alms House	254 - 1 - E	T13S, R7W, Sec 34	reportedly over 500 unmarked graves and the marked grave of James ***Canterberry***; a potters field last used around 1900 **(9)**
Antioch	240 - 2 - NE	T14S, R7W, Sec 34	Antioch Baptist Church, approximately 25 marked and 30 unmarked graves; first known interment: Charles L. ***Robinson*** (1824-1887); ***Files, Jones, Robinson*** and ***Sherer*** are also found in this active cemetery **(9)**
Argo	110 - 1 - E	T14S, R5W, Sec 30	see Mathis
Argo	109 - 2 - NE	14S, R5W, Sec 24	See Hagler
Baker	258 - 2 - SE	T16S, R6W, Sec 6	the grave of Sergeant Richard J. ***Baker*** (1833-1888) **(5)**
Baker	324 - 1 - W	T12S, R9W, Sec 28	W. H. ***Norris*** (1842-1917), Martha A ***Baker*** (1814-1863) and 2 other marked graves are found here **(9)**
Bankhead Camp	308 - 2 - NW	T14S, R7W, Sec 32	a destroyed black cemetery **(9)**
Barker	307 - 2 - SW	T16S, R7W, Sec 30	2 unmarked graves **(9)**
Barney	149 - 2 - SE	T15S, R6W, Sec 22	Union Grove Baptist Church; approximately 550 marked and 85 unmarked graves; first known interment: Martha ***Black*** (1859-1902), but earlier interments are probable; ***Barnett, Black, Carr, Chester, Freeman, Gilbert, Hyche, Jinright, Key, Knight, Laird, Madison, Mann, Odom, Perrin, Reed, Roberts, Robinson, Russell, Sanford, Sargent, Shubert, Smith, Taff, Underwood, Ware, Williams, Winkler*** and ***Wylie*** are found here with a monument erected in 1989 to coal miners of Barney, Alabama **(7) (9) (25)**
Beech Grove	70 - 2 - NW	T14S, R9W, Sec 28	Beech Grove Freewill Baptist Church; approximately 30 marked and 6 unmarked grave; first known interment: infant ***Guttery*** (b. & d. 1870); ***Alexander, Bonner, Chaffin, Cooner, Head, Kuhn*** and ***Madison*** are common to this active cemetery **(6) (25)**
Beech Grove	317 - 2 - NW	T14S, R9W, Sec 28	2 marked graves from 1870 and 1872, the daughters of Andrew ***Jackson*** and Mary Ary ***Guttery***, and 10 unmarked graves are found in this cemetery **(9)**
Bennett	31 - 1 - W	T12S, R8W, Sec 24	Bennett Chapel Cemetery, 1,280 marked graves; first known interment: Matilda A. ***Tubbs*** (1870-1890); ***Alexander, Allison, Anderson, Banks, Barker, Barnett, Bennett, Blackburn, Blackwell, Clark, Cooper, Daniel, Gay, Goldsmith, Harris, Hicks, Hill, Jones, Key, Kilgore, King, Knight, Lamon, Lay, Lee, Lindley, Martin, McCauley, McCullar, Moore, Norris, Piper, Randolph, Robbins, Robertson, Sides, Snow, Spears, Tidwell, Trotter, Tubbs, Twilley, Waldrop, West, White, Whitfield, Williams Wilson*** and ***Wood*** are common to this active cemetery **(5) (6) (25)**
Bennett	32 - 1 - W	T12S, R8W, Sec 24	same as 31 above; a road separates the cemetery into two parts
Bennett Chapel	33 - 1 - W	T12S, R8W, Sec 36	Bennett Chapel Community Church; approximately 30 marked and 52 unmarked graves; first known interment: Richard Michael ***Bennett*** (1804-1861); ***Baker, England, Jones*** and ***Odom*** are common to this active cemetery **(6) (13) (25)**
Bethel	129 - 2 - SW	T16S, R8W, Sec 19	adjacent to Old Bethel Church (abandoned), organized after 1894; approximately 180 marked and 54 unmarked graves; first known interment: Henry ***Turner*** (1854-1891); ***Aldridge, Blackston, Cain, Dunn, Earnest, Jones, Kilgore, Shirley, Smallwood, Uptain*** and ***Willcutt*** are common to this cemetery still in use **(9) (17) (25)**
Bible	164 - 2 - SE	T15S, R5W, Sec 31	see Brasfield
Black	182 - 1 - E	T13S, R6W, Sec 32	approximately 40 graves, only 4 marked; first known interment: Thomas ***Baird*** (d. 1890); last known interment: Francis Octavia ***Best*** (1857-1904) **(1) (4)**
Black	262 - 1 - E	T14S, R6W, Sec 24	approximately 15 graves; only recorded marker: Samuel ***Black*** (1801-1873); Elizabeth Burton ***Black*** (no dates) is also known to be found in this family cemetery **(5) (9) (25)**
Black Water	106 - 1 - E	T14S, R6W, Sec 13	see Oak Grove
Blackwood	269 - 2 - NW	T15S, R8W, Sec 12	11 graves; first known interment: Robert B. ***Blackwood*** (1820-1890); last known interment: Virginia Idelia ***Blackwood*** (1867-1956); ***Davidson*** is also found in this inactive cemetery **(25)**
Blooming Grove	44 - 1 - E	T12S, R6W, Sec 28	Blooming Baptist Church of Christ, organized in 1876; 175 marked and 127 unmarked graves; first known interment: Franklin R. ***Estes*** (d. 1881); ***Abbott, Allen, Beddingfield, Berry, Best, Cunningham, Davis, Durham, Estes, Harris, Lindsey*** and ***Whisenhunt*** are common to this cemetery still in use **(6) (17) (25)**
Boldo	92 - 1 - E	T14S, R6W, Sec 5	First Baptist Church of Boldo or Boldo Memory Gardens; over 1,500 graves; first known interment: Jane ***Randolph*** (d. 1893); ***Aaron, Agee, Akins, Allred, Baird, Banks, Barton, Black, Brucke, Butler, Butts, Clement, Courington, Davis, Dowdey, Drummond, Freeman, Grace, Hardin, Harris, Haywood, Kilgo, Lockhart, McCoy, Morris***, ***Murray, Norris, Norton, Richardson, Roberts, Robertson, Robinson, Smith, Snow, Williams, Wilson*** and ***Woodley*** are common to this active cemetery **(1) (25)**
Bolen	145 - 2 - NE	T15S, R6W, Sec 18	also found spelled Bolden; approximately 100 marked and 65 unmarked graves in this black cemetery; first known interment: Rev. Sam ***Armistad*** (1919-1965); ***Baynes, Bean, Bridges, Bruton, Cook, Cooper, Gibson, Green, Hendricks, Jones, Nalls*** and ***Simon*** are also found in this cemetery still in use **(22) (25)**
Bonner-Wolf	198 - 2 - NW	T15S, R8W, Sec 23	4 marked and 22 unmarked graves; first known interment: James S. ***Bonner*** (1832-1867); last known interment: M. D. ***Gurganus*** (1885-1886); ***Wolf*** is also common to this inactive cemetery **(6) (9)**
Boothill	291 - 1 - W	T13S, R10W, Sec 8	
Borden	199 - 2 - NE	T14S, R6W, Sec 31	also known as Jetton or Getton Cemetery; 13 marked and 34 unmarked graves; the grave of Hawkins ***Borden*** (1790-1842), the first sheriff of Walker County in 1821 is found in this cemetery **(6) (22) (25)**
Bordentown	148 - 2 - NE	T15S, R6W, Sec 20/21	see Mount Cedrum
Boshell	65 - 2 - NW	T14S, R8W, Sec 18	also known as Mackey Boshell Cemetery; approximately 260 marked and 55 unmarked graves; first known interment: Benjamin Franklin ***Guttery*** (1829-1830); ***Anderson, Avery, Beasley, Bell, Boshell, Guthrie, Guttery, King, Romine, Speegle, Tittle*** and ***Townley*** are common to this cemetery still in use **(6) (25)**
Brake	232 - 2 - SE	T16S, R6W, Sec 29	the graves of John ***Brake*** (1822-1877), Mary ***Justice*** (1855-1935) and J. B. ***Justice*** (no dates), along with several unmarked graves; the grave of John ***Brake*** is the only grave with a stone in this cemetery **(5) (9)**
Brasfield	164 - 2 - SE	T15S, R5W, Sec 31	also called Bible Church of God Cemetery; approximately 470 graves; ***Bennett, Black, Blain, Brasfield, Cagle, Carroll, Chance, Freeman, Glover, Goodman, Goodwin, Green, Henderson, Higginbotham, Jones, Nix, Rainey, Smith, Stephens*** and ***Sumner*** are common to this cemetery still in use **(7) (25)**
Brasfield Home Place	236 - 2 - SE	T15S, R5W, Sec 31	located at the old Brassfield home site; at least 4 unmarked graves **(9)**
Brown	35 - 1- W	T13S, R8W, Sec 9	8 graves; first known interment: Henry Morris ***Townley***, Jr. (1789-1853); ***Brown, Davis*** and ***Sparks*** are also found in this cemetery; until an interment in 2006, the cemetery had been inactive since 1888 **(5) (25)**
Brown	298 - 2 - NW	T14S, R8W, Sec 13	the grave of William ***Brown*** **(9)**
Bryan	185 - 1 - W	T13S, R10W, Sec 15	1 marked, 3 unmarked graves; Wallis M. ***Bryan*** (1826-1888) is known to be found here **(1) (4)**
Bryan	163 - 2 - SE	T15S, R5W, Sec 34	Bryan Methodist Church; approximately 460 graves; first known interment: Percy Homer ***Wolfe*** (1902-1904); ***Bailey, Barnett, Black, Brasfield, Brown, Coleman, Cox, Davis, Donaldson, Durham, Farris, Glover, Hicks, May, Norris, Parker, Peterson*** and ***Reed*** are common to this cemetery still in use **(5) (25)**
Bugtussle	259 - 2 - SE	T16S, R6W, Sec 20	also known as Payne Cemetery; 7 marked and 15 unmarked graves; first known interment: Tamzie ***Snow*** (d. 1878); the surname ***Payne*** is common to this cemetery last used in 1946 **(9)**
Burnwell	229 - 2 - SE	T15S, R5W, Sec 31	an inactive, black cemetery of 9 marked graves and countless unmarked graves; first known interment: William ***Lyons*** (1875-1925); ***Dale, Goodman, Harris, Johnson, Miles*** and ***Walton*** are also found here **(9)**
Burton	186 - 2 - NW	T14S, R8W, Sec 9	named for the family of John ***Burton*** (1796-1863); 10 marked and 10 unmarked graves; first known interment: Edmon ***Knight*** (1826-1862); last known interment: Elizabeth ***Knight*** (1828-1908) **(1) (4) (11)**
Burton Bend	108 - 1 - E	T14S, R5W, Sec 20	approximately 35 marked and 45 unmarked graves; first known interment: Robert P. ***Burton*** (1820-1871); ***Bowen, Browning, Buzbee, Glaze, Griggs, Laird, McDonald, Morgan, Quinn, Reeves*** and ***Roberts*** are also found in this active cemetery; some of the unmarked graves are known to be of slaves **(1) (3) (9) (25)**

Cemetery	Locale	Location	Church Affiliation and Remarks
Busby	15 - 1 - W	T12S, R9W, Sec 26	Busby Community Church; approximately 195 marked and 53 unmarked graves; first known interment: John ***Buzzy*** (sic) (1822-1901); ***Benson***, ***Bridgemon, Dozier, Greene, Hadder, Harvill, Hill, Keeton, Manning, Mote, Posey, Smith*** and ***Stafford*** are common to this cemetery still in use **(5) (6) (25)**
Busby	168 - 2 - SE	T16S, R7W, Sec 27	approximately 50 graves; first known interment: Stephen ***Busby*** (1796-1860); ***Blackwell, Busby, Gilbert, Hartley, Lockhart, Price, Sanford*** and ***Swindle*** are common to this cemetery still in use **(5) (14) (25)**
Bush	327 - 2 - SE	T17S, R7W, Sec 9	the grave of William Green ***Bush*** (1823-1891) **(9) (25)**
Butler	273 - 2 - SE	T15S, R6W, Sec 25	
Buzbee	238 - 1 - E	T13S, R5W, Sec 35	4 graves of the children of W. M. and M. J. ***Buzbee***; Thomas (1871-1886), Joshua (1874-1886), Hudson (1876-1886) and Mary J. (1878-1886); all the children died between July 21 and August 6 of 1886 **(9)**
Camak	200 - 1 - E	T13S, R7W, Sec 21	see Camp Meeting
Camp Meeting	200 - 1 - E	T13S, R7W, Sec 21	also known as Camak Cemetery; located behind the tennis courts at Musgrove Golf Club; 25 marked and 43 unmarked graves; first known interment: William Wallace ***Jones*** (1802-1856); last known interment: Bertha ***Lamon*** (1908-1978); ***Camak***, ***Owen***, ***Ryan*** and ***Sides*** are also found in this cemetery **(6) (25)**
Campbell	201 - 1 - E	T13S, R6W, Sec 1	the graves of Adam ***Campbell*** (1802-1873) and Lucresa ***Campbell*** (1804-1862) are found here **(5) (16)**
Caradine	140 - 2 - SE	T16S, R7W, Sec 21	Hiram ***Caradine*** (1793-1877), Nancy ***Caradine*** (1806-1889), Martha Ann Newberry ***Thompson*** (1834-1859) and an infant ***Thompson*** (no dates) are found here among several unmarked graves **(25) (26)**
Carbon Hill	215 - 1 - W	T13S, R9W, Sec 19	Carbon Hill Memorial Cemetery, established in 1957; located on NE 7th Street in Carbon Hill; over 840 graves; ***Alexander, Allison, Andrew, Bagwell, Bonner, Beasley, Colburn, Cook, Hendrix, Hill, Jenkins, Johnson, McGough, William*** and ***Wright*** are common to this cemetery still in use **(6) (25)**
Cedar Creek	169 - 2 - SW	T17S, R7W, Sec 4	Cedar Creek Church of Christ; approximately 180 graves; first known interment: Benjamin F. ***Ganus*** (1858-1894); ***Aldridge, Brown, Bush, Chappell, Cox, Davis, Earnest, Erwin, Gant, Gurganus, Harrell, Jackson, Kyzer, Mullinax, Thompson*** and ***Wade*** are common to this cemetery still in use **(5) (25)**
Cedrum Grove	61 - 2 - NW	T13S, R9W, Sec 35	Cedrum Grove Free Will Baptist Church; 40 marked graves; first known interment: James Edwards ***Tittle*** (1883-1974***); Burrough, Griffin, Hagood, Stocks*** and ***Tittle*** are common to this active cemetery **(6) (25)**
Center Springs	202 - 1 - E	13S, R5W, Sec 17	an abandoned cemetery with the graves of Lina ***Rushing***, Phronia ***Howlet*** and Clarence ***Drummond*** **(5)**
Central	138 - 2 - SW	T16S, R8W, Sec 23	Central Church; approximately 65 marked and 5 unmarked graves; first known interment: Virgie Fike ***Miller*** (1896-1928); ***Evans, Gurganus*** and ***Odom*** are also surnames common to this cemetery still in use **(9)**
Chapel Hill	43 -1 - E	T12S, R6W, Sec 27	see Tingle
Chappell	272 - 2 - SE	T16S, R7W, Sec 33	the graves of James R. ***Chappell*** (1867-1954) and his wife Louise (1858-1945) are found here **(22)**
Chickasaw	59 - 1 - W	T13S, R9W, Sec 33	approximately 100 marked and 24 unmarked graves; first known interment: infant ***Sparks*** (d. 1890); ***Clements, Hendon, Leith, Tubbs*** and ***Wheeler*** are common to this cemetery still in use **(6) (25)**
Chickasaw	288 - 1 - W	T13S, R9W, Sec 33	a black cemetery **(9)**
Chilton	235 - 2 - NW	T15S, R7W, Sec 5	an inspection of the site in 1999 revealed 3 marked and approximately 25 unmarked graves; the stones for Nancy E. ***Williams***, an infant ***McGlathery*** (d. 1878) and Raminta ***Leeth*** (1851-1859) were found; James ***Chilton***, Joyce ***Chilton***, Richard ***Chilton*** and Nancy ***Chilton*** are also known to be found here **(5) (9)**
Clark	158 - 2 - NE	T15S, R5W, Sec 8	Clark Memorial Cemetery; approximately 80 marked and 35 unmarked graves; first known interment: infant ***Carlisle*** (d. before 1897); ***Baldwin, Barron, Carlisle, Cornelius, Hannon, Harrison, Lively, Potts, Sides*** and ***Snipes*** are common to this active cemetery **(7) (9) (25)**
Clark	12 - 2 - NW	T13S, R10W, Sec 23	see Kansas
Coalbed	9 - 1 - W	T13S, R10W, Sec 11	approximately 95 marked and 65 unmarked graves; first known interment: James ***Northcutt*** (d. 1902); ***Andrews, Colburn, Dodd, Flippo, Reese*** and ***Wilson*** are common to this cemetery still in use **(6) (25)**
Coal City	84 - 2 - NW	T14S, R7W, Sec 17/20	Coal City Baptist Church; also known as Cooner Cemetery; approximately 730 marked graves; first known interment: Maria ***Randolph*** (1825-1872); ***Anderson, Bonner, Bryant, Burton, Clements, Crump, Darty, Hamilton, Hill, Jackson, Johnson, Jones, Kilgore, Kimbrell, Mullins, Parvin, Randolph, Robinson, Short, Smith, Thompson, Williams*** and ***Wright*** are common to this cemetery still in use **(5) (6) (25)**
Colburn	7 - 1 - W	T13S, R10W, Sec 6	established 1912, approximately 35 marked and 1 unmarked graves; first known interment: Clark ***Barnett*** (d. 1913); ***Barnett, Colburn, Fikes*** and ***McGough*** are common to this cemetery still in use **(6) (25)**
Cole	264 - 1 - E	T13S, R5W, Sec 31	or Sofey Cole Cemetery, approximately 35 graves, only 5 marked; Jane ***Myers*** (1869-1872), John Henry ***Cole*** (1869-1897), Evaline ***Cole*** (1889-1897), Byrd ***Cole*** (1804-1896), and Johnnie ***Cole*** (1897-1900) **(9)**
Conway	234 - 1 - E	T15S, R5W, Sec 2	2 marked and 4 unmarked graves; C. ***Conway*** (1814-1876) and an infant who died August 6, 1881 **(9)**
Cooner	84 - 2 - NW	T14S, R7W, Sec 17/20	see Coal City
Copeland	179 - 2 - NE	T14S, R7W, Sec 22	approximately 15 graves; first known interment: Isaiah ***Copeland*** (1847-1876); last known interment: Ellen Etta ***Copeland*** (1888-1963); ***Maidens*** is also found in this dormant family cemetery **(4) (5) (25)**
Copeland	312 - 2 - SE	T16S, R6W, Sec 9	Copeland Family Cemetery; no longer in existence **(9)**
Corinth	153 - 2 - SE	T15S, R6W, Sec 32	Corinth Church of Christ; approximately 160 graves; first known interment: Nancy Brazil ***Bryan*** (1856-1926); ***Adkins, Alexander, Carr, Carver, Crook, Davis, Dunn, Estes, Herring, Howle, Nichols, Odom, Pate, Roberts, Short, Stevens, Taff, Taft*** and ***Watson*** are common to this cemetery still in use **(3) (25)**
Cranford	213 - 2 - NW	T15S, R8W, Sec 3	the graves of War of 1812 veteran John ***Cranford*** (1785-1868) and Elizabeth ***Cranford*** (1790-1868) **(6)**
Cross Roads	40 - 1 - W	T13S, R8W, Sec 26	Cross Roads Church of Christ, also known as Jasper Alliance Church orEdward Chapel; approximately 60 marked and 5 unmarked graves; first known interment: James T. ***Smith*** (d. 1858***); Best, Bridges, Clark, Howell, Meadows, Robison, Townley*** and ***Trotter*** are also common to this cemetery still in use **(6) (24)**
Cross Roads	41 - 1 - W	T13S, R8W, Sec 25	Cross Roads United Methodist Church; approximately 390 marked and 70 unmarked graves; first known interment: Josephine Billingsley ***Chism*** (d. 1890); ***Alexander, Anderson, Avery, Blackwell, Bradford, Brakefield, Cain, Chism, Cox, Davis, Elliott, Elmore, Harten, Hurst, Ivey, Kilgore, Nix, Owen, Pratt, Sargent, Skinner, Smith, Williams*** and ***Wilson*** are common to this cemetery still in use **(6) (25)**
Curry	47 - 1 - E	T12S, R6W, Sec 31	Mount Vernon Baptist Church, organized in 1900; also known as Curry Church; 880 marked and 20 unmarked graves; first known interment: Nancy E. ***Herring*** (1845-1908***); Arron, Abbott, Blevins, Bryant, Calvert, Dooley, Farley, Faught, Ford, Glenn, Henson, Kelly, Nunnelly, Rains, Rollins, Rutledge, Sides, Swafford, Timmons, Williams*** and ***Wilson*** are common to this cemetery still in use **(5) (6) (25)**
Daniels	282 - 2 - NE	T15S, R7W, Sec 12	4 graves marked with rocks **(22)**
Darty	296 - 2 - NE	T15S, R5W, Sec 6	

Cemetery	Locale	Location	Church Affiliation and Remarks
Davis	122 - 2 - NW	T15S, R8W, Sec 13	25 marked and 13 unmarked graves; first known interment: Robert ***Davis*** (d. 1840); last known interment: William Lee ***Vintson*** (1875-1961); ***Brannon, Key*** and ***Wood*** are also common to this cemetery **(1) (25)**
Davis	159 - 2 - NE	T15S, R5W, Sec 18	also known as White Cemetery; adjacent to Dora Second Missionary Baptist Church; listed on the Alabama Register of Landmarks and Heritage, established 1847; nearly 1,000 graves; first known interment: Jacob ***Davis*** (1844-1847); ***Boyd, Butler, Carmichael, Cooper, Elmore, Franklin, Jackson, Levan, Martin, Morgan, Peffer, Pinion, Sargent*** and ***Windsor*** are also common to this active cemetery **(2) (7) (17) (23)**
Day	126 - 2 - SW	T15S, R8W, Sec 28	established 1863, approximately 740 marked and 70 unmarked graves; first known interment: infant ***Williams*** (d. 1880); ***Aldridge, Appling, Bagwell, Bailey, Crownover, Day, Gant, Hutto, Jones, Martin, Sartain, Shepherd, Swindle*** and ***Willingham*** are also common to this cemetery still in use **(6) (23) (25)**
Deason Hill	143 - 2 - NE	T15S, R7W, Sec 12	Deason Hill Church of Christ; 25 marked and 8 unmarked graves; first known interment: Paul David ***Herron*** (b. & d. 1951); ***Dale, Davis, Deason, Herron, Jean, Mills, Sharit*** and ***Sims*** are found in this active cemetery **(22) (25)**
Delvecchio	54 - 2 - NW	T13S, R10W, Sec 36	also known as Moore Cemetery; 9 marked and 6 unmarked graves; first known interment: Newton B. ***Hendon*** (d. 1860); ***Delvecchio, Hendon*** and ***Moore*** are found in this cemetery still in use **(1)**
Dilworth	173 - 1 - E	T14S, R5W, Sec 27	Dilworth Church of Christ; approximately 75 graves dating from 1956; ***Allred, Ballenger, Brown, Capps, Courington, Freeman, Gann, Myers*** and ***Watson*** are common to this cemetery still in use **(3) (25)**
Dilworth	174 - 1 - E	T14S, R5W, Sec 22	Dilworth Church of God, also known as Phillips Freewill Cemetery; approximately 450 graves; first known interment: George ***Phillips*** (1846-1874***); Aaron, Beavers, Brock, Butler, Clark, Cordell, Guthrie, Hann, Lively, Lockhart, McMen, Roberts, Spears, Welden, Williams*** and ***Wilson*** are also common to this cemetery still in use **(5) (9) (25)**
Dorris	281 - 1 - E	T14S, R4W, Sec 30	
Dovertown	146 - 2 - NE	T15S, R6W, Sec 15	Dovertown Church of Christ; approximately 200 marked and 30 unmarked graves; 26 of the unmarked graves were moved from Hyche Cemetery in 1969; first known interment: Velma G. ***Perrin*** (1908-1952); ***Aaron, Bagwell, Black, Carr, Cooper, Estill, Foster, Gurganus, Hadaway, Hallman, Hollingshead, Hyche, Ingram, Perrin, Pinegar, Sargent*** and ***Ware*** are common to thiscemetery still in use **(7) (9) (25)**
Dozier	2 - 2 - NW	T13S, R10W, Sec 18	approximately 40 marked graves; first known interment: infant ***Parker*** (b. & d. 1897)); ***Dozier, Hull*** and ***Ivey*** are the only other surnames found in this active cemetery **(4) (6) (25)**
Drifton	294 - 2 - SE	T16S, R7W, Sec 1	
Drummond	99 - 1 - E	T13S, R5W, Sec 32	approximately 130 marked and 100 unmarked graves; first known interment: W. W. ***Lawry*** (1838-1869) ***Aaron, Bailey, Banks, Brown, Busby, Buzbee, Cole, Drummond, Eddy, Key, Lawson, Light, Morgan, Miller, Myers, Nichols*** and ***Parker*** are surnames common to this cemetery still in use **(5) (6) (25)**
Drummond	265 - 1 - E	T14S, R5W, Sec 36	also known as Drummond Switch Cemetery; the graves of Jonas ***Drummond*** (1800-1880), Martha ***Drummond*** (1800-1874) and Thaddeus ***Drummond*** (1833-1903) are found in this cemetery **(9) (25)**
Drummond	266 - 1 - E	T14S, R4W, Sec 30	5 marked and approximately 30 unmarked graves; Ellander York ***Drummond*** (1854-1883), Mary J. ***York*** (1844-1867), Tabbitha ***York*** (d. 1871), Thomas J. ***York*** (1859-1871) and William ***Rice*** (d. 1868) **(9)**
Drummond No. 2	203 - 1 - E	T14S, R6W, Sec 17	also known as Old Drummond Cemetery, 3 marked and 7 unmarked graves; only recorded stones are of Nancy C. ***Drummond*** (1816-1874), Ludelia ***Lowery*** (1868-1870) and Mary A. ***Lowery*** (1862-1874) **(5) (6)**
Drummond Switch	265 - 1 - E	T14S, R5W, Sec 36	see Drummond
Duncan	36 - 1 - W	T13S, R8W, Sec 10	Antioch Baptist Church; 15 marked graves dating from 1958; ***Duncan*** and ***Millwood*** are common **(1) (6)**
Dunn Hill	217 - 1 - W	T12S, R10W, Sec 33	the graves of W. O. ***Dunn*** (1880-1892) and Nancy Caroline ***Mason*** (1873-1899) are found here **(6)**
Dunns Flat	255 - 2 - SW	T17S, R7W, Sec 7	2 unmarked graves **(9)**
Dutton Hill	86 - 2 - NW	T14S, R8W, Sec 25	Dutton Hill Baptist Church; approx. 250 marked and 110 unmarked graves;first known interment: Usley A. ***Stocks*** (1830-1869); ***Batchelor, Burton, Carmichael, Dutton, Ellis, Ford, Gant, Kilgore, Lollar, Panter, Randolph, Russell,Sherer, Stocks, Smith*** and ***Wheeler*** are common to this active cemetery **(5) (6)(25)**
Earnest Chapel	134 - 2 - SW	T16S, R8W, Sec 3	Earnest Chapel Church of Christ; approximately 215 marked and 60 unmarked graves; first known interment: Annie ***Williams*** (1883-1892); ***Aldridge, Blackwell, Blackwood, Brown, Carmichael, Christian, Cobb, Covin, Davidson, Earnest, Floyd, Gant, George, Higginbotham, Madison, McMillan, Pounds, Powell, Pugh, Robbins*** and ***Whitson*** are common to this cemetery still in use **(5) (9) (25)**
Easley	66 - 2 - NW	T14S, R8W, Sec 17	80 marked and 1 unmarked grave; first known interment: Josiah ***Easley*** (1780-1850); ***Burgess, Davis, Easley, Hendon, McCollough, Sides, Ward*** and ***Whitt*** are common to this cemetery still in use **(6) (25)**
East Dora	197 - 2 - NE	T15S, R5W, Sec 17	over 600 graves; first known interment: Arina ***Adair*** (1841-1920); ***Brasfield, Brown, Busby, Bussey, Castleberry, Clark, Crauswell, Dutton, Gilbreath, Green, Harrison, Holly, Johnson, Lantrip, Laughlin, Martin, Morgan, Palmer, Pettit, Reed, Sellers, Sides, Smith, Tidwell, Tilley, Walker, Wiley, Wood*** and ***York*** are common to this cemetery still in use **(5) (25)**
Edgil Grove	39 - 1 - W	T13S, R8W, Sec 22	Edgil Grove Baptist Church, organized in 1937; approximately 560 marked and 19 unmarked graves; first known interment Joseph ***Edgil*** (1834-1914); ***Alexander, Amerson, Blacketor, Bradford, Cagle, Cain, Craven, Edgil, Elkins, Ferguson, Forrester, Harris, Henderson, Hooper, Kilgore, Madison, Nichols, Quinn, South, Taylor, Tingle, Turner, Uptain*** and ***Wright*** are common to this active cemetery **(6) (25)**
Edward Chapel	40 - 1 - W	T13S, R8W, Sec 26	see Cross Roads
Eldridge	208 - 2 - NW	T13S, R10W, Sec 17	Eldridge Baptist Church, organized in 1870; 5 marked and 5 unmarked graves; first known interment John ***England*** (1875-1887); last known interment: Fannie ***Cheathan*** (d. 1890) or James ***Gilder*** (1829-1890 **(6)**
Empire	113 - 1 - E	T14S, R4W, Sec 19	Empire Memorial Cemetery; adjacent to Empire Church of God; over 230 graves; first known interment: Robert L. ***Roberts*** (1902-1969***); Baker, Ballenger, Bennett, Blackmon, Bowman, Butler, Cagle, Creel, Freeman, Jett, Miller, Price, Ratcliff, Raynor*** and ***Sims*** are common to this cemetery still in use **(7) (25)**
Empire	284 - 1 - E	T14S, R4W, Sec 19	an active black cemetery **(9)**
Enon	127 - 2 - SW	T16S, R8W, Sec 4	Enon Church, inactive since 1990; approximately 25 marked and 5 unmarked graves; first known interment: Barry ***Simpson*** (1896-1906); last known interment: Ruby D. ***Simpson*** (1926-1996); ***Carter, Foy, Gilbert, Higginbotham*** and ***Karrh*** are also found here **(9) (22) (25)**
Ensley	331 - 1 - E	T13S, R7W, Sec 20	the grave of Ethel May ***Ensley*** (1916-1918) **(9)**
Fairview	165 - 2 - SW	T16S, R8W, Sec 35	Fairview Freewill Church; approximately 600 marked and 100 unmarked graves; first known interment: George W. ***Gurganus*** (1856-1876); ***Adams, Anderson, Bell, Blackston, Brown, Bruner, Cain, Christian, Cunningham, Davis, Dunn, Earnest, Gant, Gurganus, Handley, Hanley, Herron, Miller, Thacker, Vintson, Wade, Willcutt, Williams*** and ***Woods*** are common to this cemetery still in use **(9) (25)**
Faught	335 - 1 - W	T13S, R8W, Sec 8	approximately 10 graves; first known interment: Samuel William ***Faught*** (1809- 1841); last known interment: James Anderson ***Faught*** (1835-1917); ***Chandler*** and ***Staggs*** can also be found here **(5) (25)**

Cemetery	Locale	Location	Church Affiliation and Remarks
Fergerson	22 - 1 - W	T13S, R8W, Sec 6	4 graves; first known interment: Josephine ***Fergerson*** (1929-1967); an active cemetery **(6) (25)**
Ferguson	311 - 1 - E	T14S, R6W, Sec 13	a destroyed cemetery **(9)**
Ferguson	326 - 1 - W	T13S, R8W, Sec 5	
Fern Springs	1 - 1 - W	T12S, R10W, Sec 31	Fern Springs Baptist Church; over 150 marked and 2 unmarked graves; first known interment: Rev. Reason ***Colburn*** (d. 1908); ***Alvis, Beasley, Colburn, Eads, Farris, Herron, Ingle, Johnsey Kendrick, Kimbrell, Lynn, McGough, Millwood, O'Mary*** and ***Tittle*** are common to this cemeter still in use **(6) (25)**
Fike and Inman	73 - 2 - NW	T14S, R9W, Sec 25	see Fike and Nelson
Fike and Nelson	73 - 2 - NW	T14S, R9W, Sec 25	also known as Fike and Inman; approximately 45 marked and 30 unmarked graves; first known interment: William Alexander ***Hallmas*** (1837-1861); last known interment: Mary ***Lockhart*** (1862-1944); ***Bailey***, ***Bell***, ***Brand***, ***Fike***, ***Inman***, ***Lollar***, ***Nelson***, ***Windham*** and ***Wood*** are common to this cemetery **(6) (25)**
Files	56 - 2 - NW	T14S, R9W, Sec 29	approximately 185 marked and 50 unmarked graves; first known interment: William Manley ***Rutledge*** (1809-1866); ***Alexander***, ***Brown***, ***Cooner***, ***Drumm***, ***Edgil***, ***Feltman***, ***Files***, ***Grant***, ***Guthrie***, ***Kelley***, ***Mitchell***, ***Thornton***, ***Tidwell***, ***Tirey***, ***Tittle*** and ***Tyrey*** are common to this cemetery still in use **(6) (13) (25)**
Files-Baker	220 - 2 - NW	T15S, R9W, Sec 9	approximately 40 marked and 20 unmarked graves; first known interment: Rhody M. ***Norris*** (1866-1870); last known interment: John David ***Files*** (1909-1943); ***Baker, Frost, Smith, Tirey*** and ***West*** are also common to this cemetery **(6) (25)**
Flat Creek	325 - 2 - SE	T16S, R5W, Sec 8	a black cemetery astride the Jefferson-Walker County line **(9)**
Ford	330 - 2 - NW	T15S, R8W, Sec 17	the grave of John William ***Ford*** (1923-2010) **(9)**
Ford	318 - 2 - SE	T16S, R6W, Sec 8	destroyed **(9)**
Fords	45 - 1 - E	T12S, R6W, Sec 16	26 marked and 21 unmarked graves; first known interment: infant son of Mary. J. ***Boon*** (1879-1882); ***Abel, Best, Davidson, Estes, Ford*** and ***Pearson*** are also common to this cemetery still in use **(4) (6) (25)**
Franklin	152 - 2 - SE	T16S, R7W, Sec 24	
Friendship	155 - 2 - SE	T16S, R6W, Sec 3	Friendship Baptist Church; approximately 140 marked and 35 unmarked graves; first know interment: Peter Anderson ***Morgan*** (1831-1857); ***Alexander, Bullocks, Dobbins, Gilbert, Hyche, Jetton, Laird, Reed, Shorts, Tuggle, Underwood*** and ***Wylie*** are common to this cemetery still in use **(5) (6) (25)**
Friendship Estates	328 - 2 - NW	T15S, R7W, Sec 19	an active contemporary cemetery **(25)**
Frisco Memorial	180 - 2 - NE	T14S, R7W, Sec 22	a black cemetery of approximately 100 graves; ***Booker, Boykin, Cooper, Dantzler, Higgin, Latham, Long, McGee, Patterson, Phillips*** and ***Williams*** are common to this active cemetery **(6) (25)**
Frost	117 - 2 - SW	T15S, R9W, Sec 29	also known as West Corona Cemetery; approximately 130 marked and 105 unmarked graves; first known interment: George L. C. ***Frost*** (b. & d. 1849); ***Amerson, Atkins, Earnest, Frost, Honeycutt, Jenkins, Jones, Kirk, Pendley, Pickett, Poe*** and ***Roberts*** are common to this cemetery still in use **(6) (9) (25)**
Fuller	154 - 2 - SE	T16S, R6W, Sec 9	the graves of Eli Jackson ***Fuller***, his wife Ollie Henderson ***Fuller*** and two of their children **(22)**
Gaddy	37 - 1 - W	T13S, R8W, Sec 11	approximately 25 graves; first known interment: Hardy S. ***Gaddy*** (d. 1895); ***Beard, Cleghorn, Daughdrill, Gilliland, Hunt*** and ***Kimbrell*** are also surnames commonly found in this cemetery still in use **(1) (25)**
Gaines	233 - 2 - SW	T15S, R9W, Sec 35	13 graves; first known interment: Ann McDowell Whitson ***Gaines*** (1812-1862); last known interment: John White ***Arnett*** (1859-1948); ***DeLoach, Gibson, Hendon*** and ***Jones*** are also found here **(10) (22) (25)**
Gaines Hill	118 - 2 - NW	T15S, R9W, Sec 27	approximately 75 marked and 423 unmarked graves; first known interment: Nancy Shipp ***Gaines*** (1790-1860); last known interment: Joseph ***Milnes*** (1901-1961); ***Atkins, Fields, Griffith, Hale, Isbell, Lynn, Neal, O'Brian, Pat, Spear, Thomas*** and ***Whitten*** are also found in this inactive cemetery **(2) (6) (9) (25)**
Gayosa	270 - 2 - SW	T15S, R8W, Sec 25	former site of 2 cemeteries, one white and one black; both were destroyed as a result of strip mining **(9)**
Gay Reed	222 - 2 - NW	T14S, R7W, Sec 17	approximately 500 graves; ***Banks, Beard, Brown, Carlisle, Davis, Flemming, Going, Google, Harris, Johnson, Jones, Jordan, Nelson, Smith*** and ***Turner*** are common in this cemetery still in use **(6) (25)**
Gent	257 - 2 - SE	T16S, R7W, Sec 14	4 marked and 2 unmarked graves; James ***Courington***, Elvin ***Gent***, Mrs. S. A. ***Gent*** and Robert ***Gent***; dates are partial or illegible **(9)**
Getton	199 - 2 - NE	T14S, R6W, Sec 31	see Borden
Gilbert	314 - 1 - W	T12S, R10W, Sec 32	the grave of Thomas L. ***Gilbert*** (1968-2000) **(9)**
Gilcrest	136 - 2 - SW	T16S, R8W, Sec 22	approximately 35 marked and 31 unmarked graves; first known interment: Edmon ***Gilcrest*** (1791-1875); ***Franklin*** and ***Gilchrist*** are common to this cemetery still in use **(6) (9)**
Goodsprings	247 - 2 - SE	T16S, R7W, Sec 11	Goodsprings Church of Christ; approximately 230 graves; first knowninterment: Danny Lawson ***Short*** (1944-1954); ***Adams, Alexander, Allen, Barger, Blackwell, Carter, Delenne, Earnest, Floyd, Garner, Griffith, Jones, Key, Parker, Quillen, Sanford, Short*** and ***Smith*** are common to this cemetery **(9) (25)**
Goodsprings	151 - 2 - SE	T16S, R7W, Sec 12	Goodsprings Baptist Church; approximately 800 marked and 270 unmarked graves; first known interment: John ***Sanford*** (1821-1866); ***Alexander, Alvis, Argent, Blackwell, Bolton, Borden, Busby, Chamblee, Courington, Earnest, Fondren, Garner, Hartley, Jent, Jones, Key, Leonard, Morrow, Odom, Riley, Sanford, Short, Snow, Springfield*** and ***Webster*** are common to this cemetery still in use **(5) (9) (25)**
Grace	218 - 2 - NW	T14S, R8W, Sec 22	7 marked and 3 unmarked graves; first known interment: Mary A. ***Kitchens*** (1815-1876); last known interment: Sarah H. ***Ashcraft*** (1843-1926); ***Grace*** is also found in this inactive cemetery **(6)**
Gray	131 - 2 - SW	T15S, R7W, Sec 29	Odom Memorial Baptist Church; approximately 600 graves; first known interment: Jansie ***Odom*** (1778-1855); ***Bailey***, ***Brown***, ***Freeman***, ***Jones***, ***Key***, ***Kilpatrick***, ***Kirkpatrick***, ***Kitchens***, ***Minor***, ***Moore***, ***Odom***, ***Sadberry***, ***Thompson***, ***Williams*** and ***Woods*** are common to this cemetery still in use **(9) (25)**
Guthrie	63 - 2 - NW	T14S, R8W, Sec 7	Old Bethel Primitive Baptist Church; approximately 55 marked and 39 unmarked graves; first known interment: Michael P. ***Bell*** (d. 1861); ***Adams***, ***Bauram***, ***Bell***, ***Camak***, ***Ferguson***, ***Griesom***, ***Guthrie***, ***Guttery***, ***McKendrick***, ***Miller***, ***Townley*** and ***Williams*** are common to this cemetery still in use **(6) (25)**
Guthrie	69 - 2 - NW	T14S, R9W, Sec 14	also known as Union Hill Cemetery; Union Hill Baptist Church, founded in 1935; approximately 700 marked and 65 unmarked graves; first known interment: Elizabeth Guttery ***NeSmith*** (1836-1872); ***Atkins, Bevill, Boshell, Burkett, Cooner, Edgil, Griffin, Guthrie, Guttery, Hulsey, Keeton, Nelson, NeSmith, Phillips, Pike, Romine, Swindle, Tidwell, Thomas*** and ***Wright*** are common to this cemetery still in use **(1) (6) (25)**

Cemetery	Locale	Location	Church Affiliation and Remarks
Guttery	241 - 2 - SW	T15S, R8W, Sec 24	the grave of William ***Guttery*** (1778-1825) **(9)**
Hagler	109 - 2 - NE	14S, R5W, Sec 24	Lon and Laura Hagler Cemetery; also called Argo; a black cemetery of approximately 65 marked and 150 unmarked graves; first known interment: Lillie E. ***Black*** (1875-1893); ***Black, Barksdale, Davenport, Farris, Hagler, Pendleton, Pope*** and ***Stewart*** are surnames common to this cemetery still in use **(9) (25)**
Hatt	142 - 2 - SE	T15S, R7W, Sec 34	Hatt Church of Christ; approximately 275 marked and 30 unmarked graves; first known interment: Jane M. ***Bradley*** (1894-1900); ***Alvis, Barber, Bradley, Busby, Cannon, Garner, Griffith, Hamilton, Hendon, Jackson, Jones, Key, Odom, Pate, Smith*** and ***Sanford*** are also common to this active cemetery **(9) (25)**
Heard Shoals	170 - 2 - SE	T17S, R7W, Sec 26	Heard Shoals Church, also spelled Hurd; approximately 185 graves; first known interment: John D. ***Maddox*** (d. 1856); ***Blackwell, Bradley, Dennis, Dobbins, Franklin, Garganus, Hooper, Knight, Mullinax, Naramore, Perry, Rhea*** and ***Smith*** are common to this active cemetery **(5) (17) (25) (26)**
Henson	114 - 1 - E	T14S, R4W, Sec 19	the Henson-Lenir Cemetery; 6 marked and 13 unmarked graves; first known interment: Revolutionary War veteran John ***Henson***, Sr. (1767-1852); last known interment: Elizabeth ***Liner*** (1833-1917) **(6) (9) (25)**
Herman	46 - 1 - E	T12S, R7W, Sec 25	Herman Baptist Church; 100 marked graves; first known interment: Rena ***Lowery*** (d. 1928); ***Bennett, Black, Elmore, Estes, Mayberry*** and ***Williams*** are common to this cemetery still in use **(1) (6) (25)**
High Hill	167 - 2 - SE	T16S, R7W, Sec 27	High Hill Church; approximately 140 graves; first known interment: infant ***Handley*** (b. & d. 1897); ***Banks, Barrentine, Brown, Bruner, Carter, Chappell, Davis, Franklin, Garner, Handley, Harrell, Jones, Norris, Odom, Richardson, Sanford, Short*** and ***Taylor*** are common to this active cemetery **(21) (25)(26)**
High Level	313 - 2 - SE	T16S, R6W, Sec 7	a black cemetery of approximately 35 unmarked graves **(9)**
Hillard	187 - 2 - NW	T14S, R8W, Sec 27	9 marked graves, 8 of the ***Townley*** family; first known interment: Elisabeth ***Townley*** (1793-1835); last known interment: Valentine V. ***Wolfe*** (1856-1914) **(1) (4)**
Hobo	299 - 2 - SE	T15S, R5W, Sec 30	the single unmarked grave of a man said to be a transient **(22)**
Hopewell	219 - 1 - E	T13S, R5W, Sec 32	1 marked and 12 unmarked graves; Mary ***Wilson*** (1802-1859) **(6)**
Hunters Chapel	181 - 2 - NE	T14S, R7W, Sec 25	Hunters Chapel Holy Church of Christ; approximately 160 marked and 5 unmarked graves; first known interment: Robert F. ***Amerson*** (1919-1961); ***Aaron, Amerson, Boshell, Cain, Clark, Cook, Ferguson, Green, Gunter, Kilgore, McDonald*** and ***McGuff*** are common to this cemetery still in use **(6) (25)**
Infant Hill	119 - 2 - SW	T15S, R9W, Sec 26	Also called Pendley Creek; over 100 unmarked graves said to be of slaves, many of them children; Margaret L. Hendon ***Pendley*** (1859-1889) is a known interment; there is a second abandoned black cemetery of unknown name in a swampy area at the base of Infant Hill containing approximately 25 graves; neither cemetery isactive **(9) (27)**
Jasper	83 - 2 - NE	T14S, R7W, Sec 9	Jasper Memorial Cemetery; also called Old City Cemetery; approximately 125 marked and 58 unmarked graves; first known interment: Belinda McAdams ***Stovall*** (d. 1848); ***Boteler, Burchfield, Camak, Gamble, Gilbert, Lamkin, Robinson, Sherer*** and ***Stanley*** are common to this active cemetery **(5) (6) (25)**
Jasper Alliance	40 - 1 - W	T13S, R8W, Sec 26	see Crossroads
Jenkins-Ary	188 - 2 - NW	T15S, R9W, Sec 9	19 unmarked graves and the marked graves of Elizabeth Ann ***Ary*** (1816- 1877), Thomas L. ***Jenkins*** (1902-1903), George ***Ary*** (1815-1897) and Elizabeth ***Ary*** (dates unknown) are found here **(1) (25)**
Jetton	199 - 2 - NE	T14S, R6W, Sec 31	see Borden
Johnson	225 - 2 - NW	T14S, R8W, Sec 35	the graves of Exia S. ***Johnson*** (1869-1877) and Freeman L. ***Johnson*** (1871-1877) are found here **(6)**
Johnston	58 - 2 - NW	T15S, R9W, Sec 17	the marked graves of Alfred ***Pendley*** (1908-1977), Nancy L. ***Pendley***(1871-1947), Sophia ***Johnston*** (1847-1918) and Wiley T. ***Johnston*** (1844-1907)**(9)**
Jones	177 - 2 - NE	T14S, R6W, Sec 21	a private family cemetery of 3 graves; Thedford Leon ***Jones*** (1919-1978), Louise ***Jones*** (1923-1990) and Sharon Lee Jones ***Anderson*** (1950-1993) are known to be found in this cemetery **(9)**
Jones	38 - 1 - W	T13S, R8W, Sec 15	also known as Windham-Tubbs Cemetery; approximately 60 marked and 8 unmarked graves; first known interment: Alfred Newton ***Barker***(1835-1863); ***Alexander, Brown, Connell, Hart, Ingle, Jones, Miller, Pate, Strickland, Tubbs, Vick, Wilcutt*** and ***Windham*** are common to this active cemetery **(6) (23)(25)**
Kansas	12 - 2 - NW	T13S, R10W, Sec 23	also known as Rutledge or Clark Cemetery; approximately 45 marked and 100 unmarked graves; first known interment: Samual ***Clark*** (1796-1863); last known interment: Catherine ***McDonald*** (1851-1941); ***Johnson, Rutledge, Smith*** and ***Williams*** are also found in this cemetery no longer in use **(1) (18)**
Keeton	21 - 1 - W	T13S, R9W, Sec 3	120 marked and 11 unmarked graves; first known interment: Lou Alley ***Keeton*** (d. 1899); ***Brand, Davis, Dutton, Elliot, Ford, Johnson*** and ***Kelley*** are also common to this cemetery still in use **(1) (25)**
Keeton	189 - 2 - NW	T14S, R8W, Sec 20	also called Self; approximately 15 graves, 7 unmarked first known interment: Mary Katherine ***Keeton*** (1795- 1857); ***Keeton, Kizzire, Odom, Self, Townley*** and ***Willingham*** are surnames common to this cemetery still in use **(1) (25) (27)**
Keeton	320 - 2 - NW	T14S, R9W, Sec 14	interments were moved to Guthrie Cemetery to facilitate surface mining **(9)**
Kelley	224 - 2 - NW	T13S, R10W, Sec 17	approximately 325 graves; first known interment: Lt. James M. ***Kelley*** (1837- 1864); ***Aldridge, Armstrong, Baughn, Dodd, Estes, Farris, Gilbert, Green, Griffin, Heathcock, Jones, Kendrick, Kizzire, Long, McCluskey, Miles, Moore, Norris, O'Mary, Pierce, Smothers, Stough, Tidwell, Tucker, Willis*** and ***Wyers*** are also common to this active cemetery **(25)**
Key Hill	121 - 2 - NW	T15S, R8W, Sec 19	Key Hill Church; approximately 235 marked and 140 unmarked graves; first known interment: Martha Jane ***Corry*** (1854-1862); ***Baker, Barrentine, Davis, Griffin, Groom, Gurganus, Hubbert, Ingram, Lawson, Odom, Schultz, Taylor, Teske, Wade, Wood*** and ***Woods*** are common to this cemetery still in use **(6) (25)**
Kimbrell	64 - 2 - NW	T14S, R8W, Sec 7	site of a former mining town; 3 unmarked graves of the ***Kimbrell*** family are found here **(6) (22)**
King	23 - 1 - W	T13S, R8W, Sec 5	a family cemetery of approximately 20 marked graves; first known interment: Henry ***King*** (1830-1878); ***Self*** and ***Washburn*** can also be found in this cemetery still in use **(6) (25)**
Kings	211 - 2 - NW	T14S, R8W, Sec 17	11 marked and 11 unmarked graves; first known interment: John ***King*** (1790- 1828); the cemetery was last used in the 1980's **(6)**
Kings Chapel	75 - 2 - NW	T14S, R8W, Sec 21	Kings Chapel Methodist Church; also known as Steadman Cemetery; approximately 320 marked and 68 unmarked graves; first known interment: Peter ***Baker*** (1792-1859); ***Allen, Baker, Bingham, Blanton, Boshell, Burton, Caldwell, Clements, Davis, Glover, Guyton, Jones, Key, Manasco, McClain, McLain, Self, Sparks, Steadman, Thomas*** and ***Whitt*** are common to this cemetery still in use **(6) (12) (25)**
Kings Mill	277 - 2 - NW	T15S, R8W, Sec 15/22	

Cemetery	Locale	Location	Church Affiliation and Remarks
Kitchen	204 - 2 - NW	T14S, R7W, Sec 18	10 marked and 10 unmarked graves; first known interment: Sally ***Brown*** (d. 1842); last known interment: L. O. ***Brown*** (d. 1918); ***Kitchens*** is also found in this cemetery no longer in use **(1)**
Kitchens	243 - 2 - NW	T14S, R8W, Sec 2	3 marked and 2 unmarked graves; first known interment: Joseph Nuton ***Kitchens*** (1878-1879); last known interment: Susan T. ***Kitchens*** (1881-1893); both children of J. and S. M. ***Kitchens*** **(6)**
Kitchens	244- 2 - NW	T14S, R8W, Sec 13	also known as Kitchens-Brown Cemetery, adjacent to Arrowhead Golf Course; 11 marked and 10 unmarked graves; first known interment: Sallie Brown ***Kitchens*** (1798-1846); last known interment: L. C. ***Brown*** (1838-1906); ***Cooner*** and ***Randolph*** are also found in this cemetery no longer in use **(9)**
Kitchens-Brown	244 - 2 - NW	T14S, R8W, Sec 13	see Kitchens
Lawson	78 - 2 - NW	T14S, R9W, Sec 32	approximately 75 marked and 13 unmarked graves; first known interment: J. ***Rutledge*** (1836-1860); ***Carrell, Davis, Jackson, Key, Miller*** and ***Swindle*** are common to this cemetery still in use **(6) (25)**
Lee	174 - 1 - E	T14S, R5W, Sec 22	located behind Dilworth Church; ***Phillips*** and ***Cole*** are common to this cemetery still in use **(9)**
Leonard	150 - 2 - SE	T15S, R7W, Sec 36	the grave of Charles ***Leonard*** (no dates) **(22)**
Liberty	91 - 1 - E	T14S, R6W, Sec 6	Liberty Church of Christ; approximately 200 graves, first known interment: Lestor G. ***Hardin*** (1864-1897); ***Banks, Callaway, Calloway, Carner, Gilmore, Holderfield, Houston, Kimbrell, Parnell, Payne, Randolph, Robinson, Stephenson, Tucker*** and ***Williams*** are found in this cemetery still in use **(25)**
Liberty Grove	18 - 1 - W	T13S, R8W, Sec 5	Liberty Grove Baptist Church; approximately 700 marked and 45 unmarked graves; first known interment: Mamie E. ***Keeton*** (d. 1883); ***Abbott, Atkins, Baker, Benson, Brown, Butler, Cook, Dotson, Dutton, Ferguson, Gober, Guthrie, Harvill, Henslee, Hill, Ivie, Keeton, Kimbrell, King, Latham, McCullar, Miller, Mote, Myers, Odom, Page, Pike, Ramey, Robins, Romine, Sides, Smith, Williams*** and ***Wilson*** are found in this active cemetery **(6) (25)**
Liberty Grove	20 - 1 - W	T13S, R9W, Sec 4	also known as New Flatwoods Cemetery; Liberty Grove Primitive Baptist Church; approximately 160 marked and 4 unmarked graves; first known interment: George Peyton ***Baughn*** (1859-1927); ***Clements, Dutton, German, Jackson, Miller, Nix*** and ***Williams*** are common to this active cemetery **(1) (6) (25)**
Liberty Hill	135 - 2 - SW	T16S, R8W, Sec 22	Liberty Hill Church; approximately 280 marked and 176 unmarked graves; first known interment: James ***Cain*** (1837-1847); ***Chilton, Earnest, Evans, Gant, Gurganus, Handley, Hutto, Kilgore, Mellown, Mullinax, Naramore, Rose, Smallwood*** and ***Waldrop*** are common to this cemetery still in use **(6) (9) (25)**
Liberty Hill	137 - 2 - SW	T16S, R8W, Sec 22	this cemetery is across the street and part of #135 above; approximately 50 marked graves; first known interment: Richard W. ***Cain*** (1847-1898); ***Rose*** is common to this cemetery still in use **(9)**
Lilly Hill	274 - 2 - NE	T15S, R5W, Sec 8	a black cemetery of 7 marked and numerous unmarked graves; first known interment: C.A. ***Kemp*** (d. 1911 at 57 years); last known interment: Andrew ***Cooper*** (1889-1962) **(9) (22)**
Lindsey	192 - 1 - E	T13S, R5W, Sec 7	also known as Powell Bottoms Cemetery; 2 marked and 59 unmarked graves; first known interment: Abraham ***Myers*** (1765-1835); last known interment: Dice Lou ***Lindsey*** (d. 1901) **(1) (6) (25)**
Little Vine	112 - 1 - E	T14S, R4W, Sec 20	Little Vine Primitive Baptist Church; approximately 460 graves; first known interment: L. G. ***Hayes*** (1847-1875); ***Aaron, Allred, Allums, Baines, Busby, Creel, Dockins, Drummons, Ford, Fowler, Garrett, Key, Niblett, Parrish, Roberts, Thomas, Watts*** and ***Wingo*** are common to this cemetery still in use **(5) (25)**
Lockhart	77 - 2 - NW	T15S, R9W, Sec 9	see Mount Zion
Logan	190 - 2 - NW	T15S, R8W, Sec 8	also known as Loganfield Wood Cemetery; 3 marked and 2 unmarked graves; first known interment: Martha J. ***Wood*** (d. 1899); last known interment: Claudie ***Logan*** (d. 1904) **(1) (25)**
Lollar	80 - 2 - NW	T14S, R8W, Sec 12	7 marked and 8 unmarked graves; first known interment: William ***Lollar***, Sr. (1788-1848); last known interment: infant ***Lansford*** (b. & d. 1948); ***Pharr*** can also be found in this dormant cemetery **(9) (25)**
Macedonia	67 - 2 - NW	T14S, R8W, Sec 9	see Mackey-Boshell
Mackey-Boshell	67 - 2 - NW	T14S, R8W, Sec 9	adjacent to Macedonia Church of Christ; approximately 530 marked and 30 unmarked graves; first known interment: Eligah D. ***Boshell*** (d.1870); ***Alexander, Baker, Blackwell, Boshell, Burton, Guthrie, Kimbrell, Moon, Nix, Townley, Windham*** and ***Wright*** are common to this cemetery still in use **(6) (11) (25)**
Manasco	71 - 2 - NW	T14S, R8W, Sec 19	approximately 45 marked and 4 unmarked graves; first known interment: John ***Manasco***, veteran of the War of 1812 (1778-1837); ***Bagwell, Fines*** and ***Inman*** are also common to this cemetery still in use **(1) (25)**
Manuel	323 - 2 - SW	T16S, R7W, Sec 31	destroyed **(9)**
Mathis	110 - 1 - E	T14S, R5W, Sec 30	also known as the Argo Church of God Cemetery; 2 marked and 16 unmarked graves are present today; it is thought that approximately 50 graves were once found here; ***Hagler*** and ***Turner*** are found here **(9) (25)**
Mauldin	101 - 1 - E	T13S, R5W, Sec 34	approximately 25 marked graves; first known interment: infant ***Mauldin*** (d. 1910); ***Allen, Allred, Birmingham, Floyd, Nice, Russell*** and ***Upton*** are also found in this cemetery still in use **(1) (6) (25)**
McCarne	290 - 1 - E	T14S, R4W, Sec 4	
McDade	55 - 2 - NW	T13S, R9W, Sec 31	McDade Community Church; approximately 490 marked and 20 unmarked graves; first known interment: Richard ***Wedgeworth*** (1778-1853); ***Atkins, Boshell, Cooner, Edgil, Files, Frame, Hendon, McDade, Mitchell, Pair, Pike, Sandlin, Strall, Swindle*** and ***Tune*** are common to this active cemetery **(6) (25)**
Midway	85 - 2 - NW	T14S, R8W, Sec 26	Midway Church of Christ; approximately 125 marked graves; first known interment: W. L. ***Painter*** (1879-1939); ***Adams, Alexander, Anderson, Banks, Blanton, Courington, Dutton, Hill, Hoobler***, ***Key***, ***Panter, Posey, Terry, Townley, Upton*** and ***Wright*** are also common to this cemetery still in use **(6) (25)**
Miller	166 - 2 - SE	T16S, R7W, Sec 28	near High Hill Church; 7 marked and at least 10 unmarked graves; first known interment: infant ***Miller*** (d. 1874); last known interment: Rachel ***Miller*** (1875-1978); ***Rowe*** is also found in this cemetery **(5) (26) (25)**
Miller	260 - 2 - SE	T16S, R7W, Sec 36	9 marked and 12 unmarked graves; first known interment W. T. ***Miller*** (1875-1882); ***Falls*** and ***Richardson*** are the only other surnames on marked graves **(22)**
Moore	54 - 2 - NW	T13S, R10W, Sec 36	see Delvecchio
Morgan	227 - 1 - E	T15S, R5W, Sec 10	adjacent to Sumiton First Baptist Church; over 600 graves; the cemetery was established in 1951; ***Aaron, Alexander, Allen, Aultman, Ballenger, Barnett, Brown, Cagle, Cooke, Davis, Gilbert, Hogland, McLain, Morgan, Phillips, Russell, Smith*** and ***Tucker*** are common to this active cemetery **(5) (7) (25)**
Morris	88 - 2 - NW	T15S, R8W, Sec 10	11 marked and approximately 30 unmarked graves; first known interment: Matilda Sanders ***Tubbs*** (1796-1840); until new interments occurred, the cemetery had been inactive since 1896; ***Doss, Hubbard, Morris, Reid*** and ***Watts*** are also found in this cemetery still in use **(1) (25)**

Cemetery	Locale	Location	Church Affiliation and Remarks
Mount Carmel	98 - 2 - NE	T15S, R6W, Sec 8	Old Mount Carmel Baptist Church; approximately 200 graves; first known interment: John ***Bridgeman*** (d. 1823); this cemetery is badly neglected **(5) (22)**
Mount Carmel	178 - 2 - NE	T14S, R6W, Sec 8	Mount Carmel Baptist Church; approximately 930 graves; ***Barton, Borden, Brown, Butts, Clements, Ellis, Gammon, Gibson, Gurganus, Huche, Johnston, Jones, Laird, Nations, Pate, Ratliff, Roberts, Robinson, Russell, Shephard, Sides, Staggs*** and ***Vines*** are common to this cemetery still in use **(25)**
Mount Cedrum	148 - 2 - NE	T15S, R6W, Sec 20/21	also known as Bordentown Cemetery; Mount Cedrum Church destroyed by fire around 1943; 16 marked and 3 unmarked graves; first known interment: Annie ***Tuggle*** (1902-1903); ***Yates*** is also found here **(22)**
Mount Herman	16 - 1 - W	T12S, R8W, Sec 32	Mount Herman Missionary Baptist Church; approximately 150 marked and 6 unmarked graves; first known interment: Louis H. ***Keeton*** (1854-1884); ***Abbott, Baker, Barker, Best, Gunter, Guthrie, Keeton, Knott, Latham, Odom, Pope, Reeves, Sides*** and ***Williams*** are also common to this cemetery still in use **(6) (25)**
Mount Hope	191 - 1 - E	T13S, R5W. Sec 27	located on a hill behind Mount Hope Baptist Church; approximately 125 marked and 100 unmarked graves; first known interment: John B. ***Buzbee*** (1860-1878); ***Anderson, Calvert, Dill, Ford, Haney, Harris, Jacks, James, Light, Morris, Stacks*** and ***Williams*** are also common to this cemetery still in use **(6) (9) (25)**
Mount Hope	96 - 2 - NE	T15S, R7W, Sec 2	Mount Hope Church of Christ; approximately 80 marked and 20 unmarked graves; first known interment: Alta ***Deason*** (1890-1902); ***Franklin, Hyche, Jacks, Jones, Manuel*** and ***Odom*** are common to this active cemetery **(22) (25)**
Mount Joy	48 - 1 - E	T12S, R6W, Sec 35	Mount Joy Baptist Church; approximately 250 graves; first known interment: George W. ***Dutton*** (1858-1924); ***Abbott, Aycox, Barner, Best, Burks, Calvert, Drummond, Dutton, Key, Martin, Mayes, McGill, Phillips, Richardson, Rogers, Shaw*** and ***Stover*** are also common to this cemetery still in use **(5) (25)**
Mount Philadelphia	147 - 2 - NE	T15S, R6W, Sec 20/21	Mount Philadelphia Baptist Church; approximately 100 graves; first known interment: Charlie H. ***Kuykendall*** (1885-1956); his grave was moved from Samantha Baptist Church in Tuscaloosa County; ***Alexander, Allen, Bordin, Davis, Franklin, Ivey, Pate, Russell, Vance*** and ***Williams*** are common to this cemetery still in use **(9) (25)**
Mount Pisgah	144 - 2 - NE	T15S, R6W, Sec 18	Mount Pisgah Missionary Baptist Church; approximately 140 graves; first known interment: James D. ***Richardson*** (1888-1950) ***Argent, Barnett, Gilbert, Hand, Hays, Herron, Jean, Jent, Kendrick, Kilgore, Knight, Posten, Richardson, Short, Simmons*** and ***Stanley*** are found in this active cemetery **(7) (22) (25)**
Mount Vernon	47 - 1 - E	T12S, R6W, Sec 31	see Curry
Mount Zion	34 - 1 - E	T12S, R7W, Sec 33	Mount Zion Baptist Church, established in 1873; approximately 550 marked and 115 unmarked graves; first known interment: John B. ***Posey*** (d. 1836); ***Abbot, Ashby, Black, Breed, Connell, Estes, Heflin, Ivey, Meeks, Pulliam, Rigsby, Royster*** and ***Whittemore*** are also common this cemetery still in use **(5) (24)**
Mount Zion	77 - 2 - NW	T15S, R9W, Sec 9	Mount Zion non-Denominational Church; also known as Lockhart Cemetery; approximately 95 marked and 25 unmarked graves; first known interment: Josephus ***Madison*** (1897-1900); ***Armstrong, Brand, Burkett, Frost, Jenkins, Lockhart, Madison, Smith, Tittle*** and ***Wallace*** are common to this cemetery still in use **(1) (6) (25)**
Mount Zion	336 - 2 - NW	T14S, R9W, Sec 34	6 graves; first known interment: Lester Loomie ***Key*** (1908-1947); last known interment: Pearl Williams ***Royster*** (1904-1992) **(25)**
Mount Zion	26 - 1 - W	T13S, R8W, Sec 16	see Old Zion
Musgrove	334 - 2 - NE	T14S, R7W, Sec 21	6 graves marked with rocks **(9)**
Nesmith	319 - 2 - NW	T14S, R9W, Sec 14	interments were moved to Guthrie Cemetery to facilitate mining operation **(9)**
New Canaan	105 - 1 - E	T14S, R4W, Sec 7	New Canaan Baptist Church; approximately 465 graves; first known interment: S. C. ***Owens*** (1851-1896); ***Barrentine, Bowen, Busby, Cameron, Capps, Childers, Crapps, Easter, Farr, Harris, Headrick, Owens, Pittman, Robbins, Roberts, Robins, Swan, Weldon, Williams, Williamson, Wingo*** and ***Wood*** are common to this cemetery still in use **(5) (25)**
New Flatwoods	20 - 1 - W	T13S, R9W, Sec 4	see Liberty Grove
New Hope	53 - 1 - E	T13S, R6W, Sec 25	New Hope Primitive Baptist Church; over 1,000 graves; ***Aaron, Akins, Allred, Anton, Bailey, Banks, Bridges, Buzbee, Capps, Clifton, Dill, Drummond, Duke, Fewell, Henson, McClendon, Myers, Owen, Robinson, Smith, Tidwell, Williams*** and ***Wilson*** are common to this active cemetery **(7) (22) (25)**
New Hope	124 - 2 - NW	T15S, R8W, Sec 16	New Hope Church of Christ; approximately 300 marked and 33 unmarked graves; first known interment: John P. ***Swindle*** (d. 1897); ***Aaron, Akins, Aldridge, Cheatham, Davidson, Davis, Gibson, Grace, Hamilton, Lolly, McClinton, Morris, Myers, Swindle*** and ***Wyers*** are common to this cemetery **(6) (25)**
New Hope	171 - 1 - W	T12S, R8W, Sec 21	New Hope Holy Church of Christ; approximately 110 marked graves; firstknown interment: Argis Lee ***Cooper*** (1828-1930); ***Abbott, Hazel, Hendrix, Lathum, Lee, McCauley, Naramore, Noles, Norman, Snelgrove, Walker, West*** and ***Whisenhunt*** are found in this active cemetery **(6) (7) (24) (25)**
New Life	106 - 1 - E	T14S, R6W, Sec 13	see Oak Grove
New Manasco	322 -2 - NW	T14S, R8W, Sec 33	also called Bush; the graves of Walter ***Manasco*** (1941-1987), Freeman ***Herald***, Jr. (1962-2005) and an unmarked infant **(9) (25)**
New Oak Grove	14 - 1 - W	T12S, R9W, Sec 27	New Oak Grove Freewill Baptist Church; approximately 325 marked and 2 unmarked graves; first known interment: Janis Ruth ***Romine*** (d. 1967); Anderson, ***Asley, Bailey, Bell, Benson, Colburn, Crane, Davis, Dutton, Farley, Mote, Noles, Roberts*** and ***Trotter*** are common to this cemetery still in use **(6) (25)**
New Prospect	81 - 1 - E	T14S, R7W, Sec 5	New Prospect Baptist Church, first established in 1856; over 1,500 marked and 125 unmarked graves; first known interment: Martin ***O'Rear*** (1793-1864); ***Aldridge, Brakefield, Brown, Burton, Cooner, Dill, Estes, Ferguson,Gladney, Hill, Howton, Hudson, Kiker, Lockart, Lockhart, Redmill, Richardson, Sherer, Sides, Smith, Snoddy, Thomas*** and ***Whisenhunt*** are common to this cemetery still in use **(2) (25)**
Norris	5 - 1 - W	T12S, R10W, Sec 23	approximately 60 marked and 55 unmarked graves; first known interment: Rheubin ***Norris*** (1802-1862); ***Bailey, Hood, Ingle, Lawson*** and ***Wilson*** are also common to this cemetery last used in 1969 **(1) (25)**
Oak Grove	106 - 1 - E	T14S, R6W, Sec 13	or Black Water or New Life Church Cemetery; approx. 25 marked and 45 unmarked graves; a black cemetery; first known interment: Carrie ***Hull*** (d. 1912); ***Sherer*** is common to this active cemetery **(2) (7) (9)**
Oak Grove	157 - 2 - SE	T16S, R6W, Sec 22	Oak Grove Church of Christ; approximately 260 graves; first known interment: Millie L. ***Hood*** (b. & d. 1902); ***Brasfield, Gough, Haggard, Hicks, Hood, Jetton, Key, Manuel, McCarty, Odom, Quinn, Salter, Sexton, Skelton, Snow, Tuggle*** and ***Vines*** are common to this cemetery still in use **(3) (9) (25) (26)**
Oak Hill	82 - 1 - E	T14S, R7W, Sec 4/5	approximately 4,900 graves; first known interment: Madara ***Rosamond*** (1842-1881); the principal cemetery of Jasper **(25)**
Oakman	125 - 2 - NW	T15S, R8W, Sec 21	Oakman Memorial Gardens; a black cemetery of approximately 175 marked and 56 unmarked graves; first known interment: Albert ***Douglas*** (d. 1840); ***Aldridge, Alexander, Allen, Baker, Colvin, Harris, Jones, Kirk, Sanders, Shepherd*** and ***Windham*** are surnames common to this active cemetery **(9) (25)**

Cemetery	Locale	Location	Church Affiliation and Remarks
Odom	184 - 2 - NW	T15S, R8W, Sec 22	this cemetery has been destroyed **(6)**
Odom	131 - 2 - SW	T15S, R7W, Sec 29	see Gray
Old Barker	206 - 1 - W	T13S, R8W, Sec 2	see Old Shiloh
Old City	83 - 2 - NE	T14S, R7W, Sec 9	see Jasper
Old Flatwoods	19 - 1 - W	T12S, R9W, Sec 32	Old Flatwoods Liberty Grove Primitive Baptist Church; approximately 1,000 marked and 257 unmarked graves; first known interment: Susan ***Jackson*** (1852- 1857); ***Beard, Comer, Davis, Keeton, McGough, Nix, Norris, Smith, Trutter*** and ***Wilson*** are also common to this cemetery still in use **(2) (6) (23) (25)**
Old Herman	332 - 1 - E	T12S, R7W, 36	original site of Herman Church; the cemetery has been lost to agriculture **(9)**
Old Hopewell	100 - 1 - E	T13S, R5W, Sec 34	see Rices Chapel
Old New Hope	62 - 2 - NW	T14S, R8W, Sec 6	former site of Old New Hope Methodist Church; approximately 25 marked and 15 unmarked graves; first known interment: Martha B. ***Williams*** (d. 1852); last known interment: R. M. ***Williams*** (d. 1914) **(1) (6)**
Old Oakman	306 -2 - NW	T15S, R8W, Sec 28	the first cemetery in Oakman **(9)**
Old Prospect	24 - 1 - W	T13S, R9W, Sec 11	Prospect Methodist Church; approximately 375 marked and 20 unmarked graves; first known interment: F. ***Anderson*** (d. 1917); ***Burt, Burton, Cheatwood, East, Dutton, Hawkins, Higgins, Keeton, Nix, Prescott, Pruett, Richardson, Smith, Street*** and ***Thomas*** are common to this cemetery still in use **(6) (25)**
Old Sardis	242 - 2 - NE	T14S, R6W, Sec 33	numerous unmarked graves **(9)**
Old Shiloh	206 - 1 - W	T13S, R8W, Sec 2	also known as Old Barker; 20 marked and 18 unmarked graves; first known interment: Cynthia Aseneth ***Key*** (1803-1884); last known interment: Aldona ***Wilson*** (1879-1937); ***Ellis, Guttery, Key, Lamon, Miller, Sides, Smith*** and ***Wilson*** can also be found in this overgrown cemetery no longer in use **(6) (25)**
Old Union	4 - 1- E	T12S, R10W, Sec 22	former site of Old Union Primitive Baptist Church, destroyed by fire in 1998; over 470 marked and 68 unmarked graves; first known interment: Linie L. ***Dodd*** (d. 1899); ***Baughn, Booner, Clowers, Colburn, Farris, Gilbert, Herron, Ingle, Ivey, Johnson*** and ***Norris*** are common to this cemetery still in use **(6) (25)**
Old Zion	26 - 1 - W	T13S, R8W, Sec 16	also known as Mount Zion, Old Zion Methodist Church; approximately 400 marked and 50 unmarked graves; first known interment: Revolutionary War veteran Jeremiah ***Alexander*** (1763-1847); ***Brown, Duncan, Faught, Hamilton, Hand, Harbin, Harris, Haynes, Humphries, Keeton, King, Mitchell, Morris, Myers, Sides, Usrey, Washburn*** and ***Wilson*** are common to this cemetery still in use **(5) (6) (25)**
Palmer	76 - 2 - NW	T14S, R9W, Sec 34	approximately 65 marked graves, 48 unmarked; first known interment: Nancy E. ***Amersom*** (d. 1859); ***Bevill, Clark, Knight, Lockhart, Miller, Palmer*** and ***Swindle*** are also found here **(1) (25)**
Parrish	133 - 2 - NE	T15S, R7W, Sec 15	a black cemetery adjacent to Shady Grove Church; over 500 graves; first known interment: Samie ***Barnes*** (1816-1854); this cemetery is in very poor condition **(9)**
Pate Hill	276 - 2 - NE	T15S, R6W, Sec 18	approximately 35 marked and 15 unmarked graves; first known interment: James Tom ***Pate*** (1865-1917); ***Allen, Alvis, Glaze, Haerenborgh, Harris*** and ***Short*** are also common to this active cemetery **(22) (25)**
Patton	245 - 2 - SW	T15S, R9W, Sec 26	original Patton Cemetery was destroyed by road construction; at one time as many as 25 graves were located here; the grave of Andrew ***Patton*** (1772-1806) is the only stone remaining in the cemetery, and it is the earliest known marked grave in the county **(9) (22)**
Patton Hill	120 - 2 - NW	T15S, R9W, Sec 23	Patton Hill Baptist Church; approximately 700 marked and 177 unmarked graves; first known interment: Newt ***Patton*** (1820-1885); ***Amerson, Archer, Baker, Bozeman, Brown, Cicero, Crownover, Davidson, Earnest, Frost, Grooms, Kemp, Kilgore, Kimbrell, Knight, Ledlow, Nelson, Newman, Patton, Sickles, Smith, Thacker, Thomas, Willcutt*** and ***Woods*** are also common to this cemetery still in use **(6) (25)**
Payne	259 - 2 - SE	T16S, R6W, Sec 20	see Buggtussle
Pendley	115 - 2 - NW	T15S, R9W, Sec 18	Pendley Cemetery No. 2; approximately 45 marked and 10 unmarked graves; first known interment: John Calvin ***Pendley*** (1844-1900); ***Bradley, Lawrence*** and ***Norris*** are found in this active cemetery **(9) (25)**
Pendley	116 - 2 - NW	T15S, R9W, Sec 19	approximately 50 marked and 11 unmarked graves; first known interment: Jesse ***Pendley*** (1815-1895); ***Earnest, Jenkins, Johnston, Madison*** and ***Pendley*** are common to this active cemetery **(6) (9) (15) (25)**
Pendley Creek	119 - 2 - SW	T15S, R9W, Sec 26	See Infant Hill
Philadelphia	49 - 1 - E	T13S, R6W, Sec 15	Philadelphia Baptist Church; approximately 70 marked and 1 unmarked grave; first known interment: Vinnie L. ***Taylor*** (1885-1963); ***Bridier, Edgil, Forrester, Holoway, Jefferson, Johnsey, King, Parnell, Sprayberry, Stewart, Taylor, Tidwell, Tubbs*** and ***Williams*** are found in this active cemetery **(6) (25)**
Phillips	103 - 1 - E	T14S, R5W, Sec 1	approximately 65 marked and 14 unmarked graves; first known interment: Johnnie W. W. ***Phillips*** (1875-1881); ***Baggett, Ballanger, Lewis*** and ***Phillips*** is common to this private cemetery still in use **(6) (9) (13)**
Phillips	267 - 1 - E	T14S, R5W, Sec 32	9 unmarked graves; a second source reports no evidence of graves remain; it is thought that Abby ***Phillips***, Tom ***Phillips*** and David ***Phillips*** (dates unknown for all) are buried at this location **(5) (9) (25)**
Phillips Chapel	111 - 1 - E	T15S, R5W, Sec 2	Phillips Chapel Holy Church of Christ; approx. 85 marked and 35 unmarked graves; first known interment: W. R. ***Phillips*** (1884-1888); ***Brand, Phillips*** and ***Stacks*** are common to this cemetery still in use **(6)**
Phillips Freewill	174 - 1 - E	T14S, R5W, Sec 22	see Dilworth
Pisgah	13 - 1 - W	T13S, R9W, Sec 19	also known as Old Pisgah Cemetery; over 1,400 marked and 600 unmarked graves; first known interment: Susan M. ***Kelly*** (d. 1862); ***Abel, Bray, Dale, Gutherie, Johnson, Kelly, Leith, Myers, Roberts, Self, Sides, Sparks, Strickland, Tidwell, Watts*** and ***Wright*** are common to this cemetery still in use **(6) (25)**
Pisgah	104 - 1 - E	T14S, R5W, Sec 5	Pisgah Baptist Church; approximately 260 marked and 3 unmarked graves; first known interment: Edward K. ***Pledger*** (1904-1959); ***Aaron, Allred, Bailey, Baxter, Drummond, Gilliland, Hagood, Hale, Harris, McClendon, Miller, Stewart, Uptain, Wallace*** and ***Williams*** are common to this active cemetery **(6) (25)**
Pleasant Grove	87 - 2 - NW	T14S, R8W, Sec 27	Pleasant Grove Baptist Church; approximately 550 marked and 36 unmarked graves; first known interment: War of 1812 veteran Joseph ***Rutledge*** (1780-1865); ***Bonner, Carmichael, Davis, Dutton, Ellis, Grace, Jackson, Kilgore, Myers, Staggs, Thomas*** and ***Walton*** are common to this cemetery still in use **(6) (25)**
Pleasant Hill	74 - 2 - NW	T14S, R8W, Sec 30	Pleasant Hill Community Church; approximately 750 marked and 96 unmarked graves; first known interment: Shelpard ***Nelson*** (1836-1881); ***Beaty, Cunningham, Fike, Guthrie, Hall, Inman, Key, King, Madison, Odom, Pike, Smith, Windham*** and ***Wood*** are common to this cemetery still in use **(6) (25)**
Pleasant Hill	209 - 1 - E	T13S, R6W, Sec 25	Pleasant Hill Free Will Baptist Church; approximately 85 marked graves; first known interment: Lester ***Banks*** (1912-1991); ***Aaron, Aderholt, Bailey, Banks, Burton, Calhoun, Chadwick, Jones, Key, Partain*** and ***Rice*** are found at this new cemetery **(6) (25)**
Pleasant Ridge	283 - 1 - E	T15S, R5W, Sec 11	Pleasant Ridge Missionary Baptist Church; approximately 40 graves; ***Clayton, Harper, Matthews, Taylor*** and ***Woods*** are common to this active cemetery **(25)**

Cemetery	Locale	Location	Church Affiliation and Remarks
Pleasantfield	141 - 2 - SW	T16S, R7W, Sec 8	Pleasantfield Baptist Church; over 325 marked and 50 unmarked graves; first known interment: W. W. ***Deason*** (1853-1879); ***Aldridge, Alvis, Bolton, Busby, Cannon, Chambers, Christian, Davidson, Gray, Handley, Key, Murphree, Odom, Sides*** and ***Turner*** are common to this cemetery still in use **(5) (9) (25)**
Plyler	97 - 2 - NE	T15S, R7W, Sec 2	see Valley View
Pocahontas	60 - 2 - NW	T13S, R9W, Sec 33	Pocahontas Free Will Baptist Church; approximately 800 marked and 120 unmarked graves; first known interment: Abner ***Alvis***, Sr. (1812-1871); ***Atkins, Boshell, Brown, Cheatham, Colburn, Cook, Cooner, Cosper, Dozier, Edgil, Estill, Guttery, Hall, Haynes, Hinds, Manasco, Millwood, NeSmith, Parker, Parrish, Pike, Prescott, Roberts, Rubley, Smith, Tune, Warren, Wright*** and ***Yocom*** are common to this active cemetery **(6) (25)**
Pocahontas	210 - 2 - NW	T13S, R9W, Sec 33	Pocahontas United Methodist Church; approximately 70 marked graves; first known interment: Hayes T. ***Tubbs*** (1886-1965); ***Atkins, Dill, Estille*** and ***Warren*** are common to this cemetery still in use **(6) (25)**
Portzer	93 - 1 - E	T14S, R6W, Sec 4	John Portzer Family Cemetery, approximately 15 marked and 10 unmarked graves; first known interment: May Verna ***Portzer*** (1925-1926); ***Lindsey*** is also found in this cemetery still in use **(1) (6) (25)**
Powell Bottoms	192 - 1 - E	T13S, R5W, Sec 7	see Lindsey
Providence	130 - 2 - SW	T15S, R8W, Sec 23/24	Providence Baptist Church; approximately 550 marked and 126 unmarked graves; first known interment: Samuel M. ***Stephenson*** (1825-1861);***Adams, Blanton, Boyd, Brown, Cobb, Douglas, Courington, Lollar, Randolph, Sartain, Thompson*** and ***Waldon*** are common to this cemetery still in use **(6) (7)(25)**
Pumpkin Center	156 - 2 - SE	T16S, R6W, Sec 22	see Sunset
Purvie	251 - 2 - NE	T15S, R6W, Sec 8	across the street from the Cordova Fire Department; the grave of William ***Purvie*** (1910-1960) **(9) (22)**
Quinn	249 - 2 - SE	T16S, R6W, Sec 27	the marked graves of John G. ***Quinn*** (1829-1918), Mary C. ***Quinn*** (1832-1895) and the unmarked grave of Nancy ***Quinn*** (1850-1913) are known to be found in this cemetery no longer in use **(9)**
Quintown	293 - 2 - SE	T16S, R5W, Sec 19	Quintown Church of Christ; an active cemetery **(25)**
Rains	268 - 1 - E	T13S, R7W, Sec 3	
Reed	230 - 2 - SE	T16S, R6W, Sec 12	5 marked and approximately 10 unmarked graves; Wiley ***Reed*** (d. 1914), Flora ***Reed*** (1908-1911), Doke ***Reed*** (1879-1946), Tennie Q. ***Reed*** (1885-1965) and a stone only marked with dates (1841-1909) **(9)**
Reid	79 - 2 - NW	T14S, R8W, Sec 10	the Reid Family Cemetery;15 marked graves; first known interment: William ***Reid*** (1806-1875); last known interment: Willie ***Reid*** (1901-1975); ***Reed*** is also found in this cemetery **(6) (25)**
Rices Chapel	100 - 1 - E	T13S, R5W, Sec 34	Rices Chapel Baptist Church; formerly known as Old Hopewell Cemetery; approximately 390 graves; first known interment: James H. ***Allen*** (1853-1878); ***Adams, Allred, Bailey, Ballenger, Campbell, Earley, Early, Fields, Gann, Gravlee, Gunter, Handley, Harris, Holley, Isbell, Light, Myers, Rice, Richards, Roberts, Stewart, Watson, White*** and ***Williams*** are also common to this cemetery still in use **(5) (25)**
Richardson	239 - 2 - SE	T17S, R7W, Sec 24	14 marked and 14 unmarked graves; first known interment: M. R. (d. 1836); last known interment: Euphamy ***Richardson*** (1806-1887); ***Thompson*** is also found in this cemetery no longer in use **(9)**
Riverside	175 - 2 - NE	T14S, R6W, Sec 27	see Sardis
Roberts Place	321 - 1 - E	T13S, R5W Sec 26	4 unmarked graves on land formerly owned by Samuel M. ***Roberts*** **(9)**
Robins	205 - 1 - E	T14S, R4W, Sec 6	7 marked and 8 unmarked graves; first known interment: Nancy ***Robins*** (1837-1838); last known interment: Caroline ***Robbins*** (1834-1922) **(6) (9)**
Robinson	172 - 2 - NE	T15S, R5W, Sec 5	a black cemetery of several unmarked graves and the infant son of J. C. and Villa ***Hight*** **(9)**
Romine	68 - 2 - NW	T14S, R8W, Sec 9	8 marked and 19 unmarked graves; first known interment: Sarah ***Boshell*** (1788-1857); last known interment: M. A. ***Brogdon*** (1870-1887); ***Boshell, Brogdon*** and ***Romine*** are also common **(6) (11) (25)**
Rowe	139 - 2 - SW	T16S, R7W, Sec 28	14 marked and at least 6 unmarked graves; first known interment: Fleming ***Thompson*** (1797-1879); last known interment: Oliver T ***Rowe*** (1893-1979); ***Simpson*** and ***Wade*** are also found here **(21) (26)**
Russell	226 - 2 - NE	T15S, R6W, Sec 18	a family cemetery which dates back to the burials in unmarked graves of Anderson ***Russell*** and his son Isaac in 1851; approximately 30 graves; ***Barnett, Cole, Hyche*** and ***Laird*** are also found in this active cemetery **(9) (25)**
Rutledge	12 - 2 - NW	T13S, R10W, Sec 23	see Kansas
Samaria	95 - 2 - NE	T14S, R7W, Sec 24	Samaria Baptist Church; approximately 300 marked and 50 unmarked graves; first known interment: John D. ***Kitchens*** (1871-1872); ***Banks, Cain, Carnathan, Clifton, Deason, Evans, Files, Gabbert, Meadows, Moore, O'Rear, Sherer, Stone*** and ***Wells*** are also common to this cemetery still in use **(2) (23) (25)**
Sander	216 - 2 - NW	T13S, R10W, Sec 31	1 marked and 3 unmarked graves; Aaron ***Sander*** (d. 1841 at 62 years) **(6)**
Sanders	310 - 1 - E	T14S, R6W, Sec 14	3 graves of the ***Sanders*** family beneath a house at this location **(9)**
Saragossa	29 - 1 - W	T13S, R8W, Sec 20	Saragossa Baptist Church; 150 marked and 4 unmarked graves; first known interment: Janie M. ***Oliver*** (d. 1941); ***Blanton, Boteler, Chandler, Ferguson, Hamilton, Humphries, Ingle, Payne, Richardson, Shubert, Sparks*** and ***Townsend*** are common to this active cemetery **(6) (24) (25)**
Sardis	90 - 2 - NW	T15S, R7W, Sec 6	Sardis Church of the Nazarene; approximately 170 graves; first known interment: Elizabeth Dill ***Jackson*** (1805-1855); ***Burton, Copeland, Crump, Douglas, Jackson, Johnson, Jones, Moore, Morris, Odom, Posey*** and ***Thompson*** are common to this cemetery still in use **(25)**
Sardis	175 - 2 - NE	T14S, R6W, Sec 27	Sardis Primitive Baptist Church or Riverside Baptist Church, established in 1951; approximately 700 graves; first known interment: Millia ***Raines*** (d. 1843); ***Banks, Barton, Butts, Chambers, Cole, Fields, Garner, Hester, Holley, Kelley, McAdams, Moore, Morrow, Myers, Phillips, Pluckett, Sanders, Willingham*** and ***Yarborough*** are common to this active cemetery **(5) (25)**
Scott	30 - 1 - W	T13S, R8W, Sec 30	Calvary Free Will Baptist Church; approximately 525 marked and 97 unmarked graves; first known interment: Wyatt Duke ***Cheatham***, Sr. (1756-1856); ***Alexander, Argo, Blackwell, Cheatham, Clements, Cook, Davis, Ferguson, Guthrie, Harris, Herron, Hinds, Kilgore, Latham, Leith, Naramore, Pate, Prescott, Scott, Sparks, Steadman, Townley*** and ***Tune*** are common to this cemetery still in use **(6) (25)**
Self	189 - 2 - NW	T14S, R8W, Sec 20	See Keeton
Sellers	161 - 2 - NE	T15S, R5W, Sec 22	adjacent to Canaan Church of God; approximately 90 marked and 10 unmarked graves; first known interment: Margaret Croswell ***Sellers*** (1824-1889); ***Barnes, Beavers, Black, Earley, Harris, McGough, Nethery, Partain, Sellers*** and ***Townley*** are also common to this cemetery still in use **(5) (7) (9) (25)**
Shanghi	162 - 2 - SE	T16S, R5W, Sec 8	Shanghi Baptist Church; approximately 1,550 graves; first known interment: Martha Jane ***Lawson*** (1857-1881); ***Andrews, Atchley, Bonds, Brasfield, Davis, Earley, Freeman, Glover, Green, Jenkins, Jones, Kilgore, Lawson, Ledbetter, Morgan, Parker, Posten, Quinn, Russell, Smith, Spradlin, Stevens, Sumner, Vanderver, Walker*** and ***Whalen*** are also common to this cemetery still in use **(5) (25) (26)**

Cemetery	Locale	Location	Church Affiliation and Remarks
Shiloh	10 - 2 - NW	T13S, R10W, Sec 22	approximately 450 marked and 183 unmarked graves; first known interment: John ***Conn*** (1802-1863); ***Alexander, Blankensopp, Colburn, Cunningham, Dobbins, Eads, Estes, Fikes, Flippo, Johnson, Kirkpatrick, Latham, Mason, McGough*** and ***Tesney*** are common to this cemetery still in use **(6) (25)**
Short	248 - 2 - SE	T16S, R6W, Sec 18	located inside the gate and to the west of Gorgas Steam Plant, founded in the early 1880's; 7 marked and 9 unmarked graves; James Jefferson ***Short*** (1810- 1882), S. J. ***Short*** (1814-1895), Henry ***Short*** (d. 1895), Samuel ***Short*** (1897- 1900), John J. ***Short*** (1892-1910) and Adeline and Drucilla ***Short*** (no dates) **(9) (25)**
Sides	212 - 2 - NW	T14S, R8W, Sec 34	approximately 20 marked and 34 unmarked graves; first known interment: Henry ***Sides*** (1734-1830); last known interment: Martha ***Sides*** (1861-1943); ***Johnson***, ***Rutledge*** and ***Thompson*** are also found here **(6)**
Sims	6 - 1 - W	T12S, R9W, Sec 19	approximately 30 marked and 9 unmarked graves; first known interment: Andrew ***Lawrimore*** (d. 1863); ***Andrews, Cordell, Wilson, Williams*** and ***Yates*** are common to this cemetery still in use **(6) (25)**
Sipsey	107 - 1 - E	T14S, R5W, Sec 17	approximately 25 graves; first known interment: Donald Winslow ***Williams*** (1944- 1968); ***Dixon, Green, Meadows, Patmon, Ramsey*** and ***Reese*** are common to this active black cemetery **(9) (25)**
Sleepy	11 - 2 - NW	T13S, R10W, Sec 26	a black cemetery **(6)**
Smith	25 - 1 - W	T13S, R9W, Sec 11	approximately 20 marked and 10 unmarked graves; first known interment: Phillip P. ***Pike*** (1807-1881); ***Briden, Henderson, Morris, Myers, Robins*** and ***Smith*** are also found in this active cemetery **(6) (25)**
Smith Chapel	28 - 1 - W	T13S, R9W, Sec 21	Smith Chapel Church; approximately 300 marked and 90 unmarked graves; first known interment: John W. ***Sparks*** (d. 1890); ***Alexander, Boshell, Castleberry, Clowers, Dill, Hopson, Leonard, Jordan, McGough, Myers, Pair, Sides*** and ***Sparks*** are common to this cemetery still in use **(6) (25)**
Snow	250 - 2 - SE	T16S, R6W, Sec 15	11 marked and approximately 30 unmarked graves; first known interment: Pickney E. ***Snow*** (1829-1883); last known interment: Pinkney D. ***Skelton*** (1888- 1941); ***Brasfield, Trice*** and ***Whitehead*** are also found in this inactive cemetery **(5) (9) (25)**
Snow	261 - 2 - SE	T17S, R6W, Sec 29	or Jim Snow Cemetery; 4 marked and 24 unmarked graves; known interments: Catherine ***Caradine*** (1847-1918), Ben ***Whitehead*** (1850-1917), Margerette ***Snow*** (d. 1916) and Bettie ***Justice*** (1872-1880) **(22)**
Snow-Thompson	256 - 2 - SE	T17S, R7W, Sec 12	2 marked and 2 unmarked graves; Rev. W. H. ***Snow*** (1814-1883) and Matilda ***Snow*** (no dates) **(9)**
South Lowell	42 - 1 - E	T13S, R7W, Sec 15	approximately 175 marked and 139 unmarked graves; first known interment: Robert ***King*** (1833-1878); ***Ables, Bates, Bedsole, Breed, Brigden, Burgett, Cartter, Coker, Henson, Humphries, Ireland, Kell, King, Richardson, Sproul, Tucker*** and ***Wilder*** are common to this cemetery still in use **(6) (24) (25)**
Springhill	196 - 1 - W	T12S, R10W, Sec 26	Springhill Full Gospel Church of God; approximately 350 marked and 69 unmarked graves; first known interment: John J. ***Henson*** (d. 1870); ***Barton, Dickson, Ganey, Haley, Henson, Ingram, Kelly, Lawson, McAnally, Norris, Smith, Stockman*** and ***Wilson*** are also common to this cemetery still in use **(6) (25)**
Stack Bottom	228 - 1 - E	T14S, R4W, Sec 5	
Stanley	263 - 2 - SW	T15S, R9W, Sec 25	the grave of J. M. ***Stanley*** (1818-1873) and one unmarked grave **(9)**
Starview	223 - 2 - SE	T16S, R7W, Sec 28	Starview Baptist Church; a contemporary active cemetery **(25)**
Steadman	75 - 2 - NW	T14S, R8W, Sec 21	see Kings Chapel
Stewart	193 - 1 - W	T12S, R9W, Sec 17	10 marked and 5 unmarked graves; first known interment: John ***Stevard*** (1765-1846); last known interment: Elizabeth ***King*** (1812-1895); ***King, Stevard, Steveard*** and ***Stewart*** are found here **(6)**
Sunlight	271 - 1 - E	T13S, R6W, Sec 8	also known as Tubbs Cemetery; approximately 12 graves; Gibbson ***Wolfe***, Benjamin ***Tubbs*** and Joseph ***Tubbs*** are known to be buried here **(5)**
Sunlight	301 - 1 - E	T13S, R6W, Sec 6	Sunlight Baptist Church; the cemetery began with the interment of George H. ***Lay*** (1922-1996) **(9)**
Sunset	156 - 2 - SE	T16S, R6W, Sec 22	Also Pumpkin Center Baptist Church; former site of Brass Church; 47 graves dating from 1984; first known interment: Elmer Huston ***Manuel*** (1903-1979); ***Gordon, Hall, Key, Kimbell, Logan, Manuel, Metcalfe, Norris, Odom*** and ***Snow*** are common to this active cemetery **(3) (9) (25) (26) (27)**
Swindle	123 - 2 - NW	T15S, R8W, Sec 20	approximately 50 marked and 65 unmarked graves; first known interment:Elias D. ***Swindle*** (1835-1864); last known interment: Phillip Reid ***Weaver***(1913-1934); French immigrants ***Brun, Delon, Fontane*** and ***Leuievre*** are found in this dormant cemetery, along with ***Brown, Cranford, Davidson, Delenne, Groom, Jones, Hubbert, Jones, Kirkwood, McLaughlin, Pruden, Smith, Weaver, Wolf*** and ***Wren*** **(9) (25)**
Tatum	300 - 2 - NE	T15S, R6W, Sec 8	on Hollie Street in Cordova **(22)**
Taylor (assumed)	237 - 2 - SE	T15S, R5W, Sec 30	the grave of John ***Taylor*** **(9)**
The Waiting Place	275 - 2 - NE	T16S, R6W, Sec 21	the graves of Jeremy Keith ***England*** (1980-1999) and Garry Wayne ***England*** (1948-2004) **(22) (25)**
Tidwell	51 - 1 - E	T13S, R6W, Sec 27	20 marked and 52 unmarked graves; first known interment: Richard Nealy ***Tidwell*** (1845-1902); ***Glover, Haithcock, Light, Mace, McWhirter*** and ***Wyers*** are surnames found in this active cemetery **(6) (25)**
Tidwell	316 - 1 - E	T13S, R6W, Sec 27	destroyed by road construction **(9)**
Tingle	43 -1 - E	T12S, R6W, Sec 27	also known as Chapel Hill Cemetery; 27 marked and 14 unmarked graves; first known interment: Martha Tingle ***Tubbs*** (1848-1889); ***Lay, Puckett*** and ***Tingle*** are common to this cemetery still in use **(1) (6) (25)**
Trinity	27 - 1 - W	T13S, R9W, Sec 23	Trinity Baptist Church; 55 marked and 1 unmarked grave; first known interment: Duby Frances ***Naramore*** (d. 1939); ***Cook, Keeton, Myers,*** and ***Warren*** are also common to this cemetery is still in use **(6) (25)**
Tubbs	89 - 2 - NW	T15S, R8W, Sec 2	Tubbs Church of Christ; listed in the Alabama Historical Register; over 275 marked graves; interred here is War of 1812 veteran Daniel ***Tubb*** (1794-1882); first known interment: Celia Catherine ***Jones*** (1859-1867); ***Aaron, Appling, Bailey, Beasley, Blackwell, Blanton, Bonner, Brown, Creel, Grace, Harris, Jones, Lollar, Poore, Randolph, Thompson*** and ***Tubbs*** are common to this cemetery still in use **(6) (17) (25)**
Tubbs	271 - 1 - E	T13S, R6W, Sec 8	see Sunlight
Tucker	3 - 2 - NW	T13S, R10W, Sec 18	approximately 275 marked and 75 unmarked graves; first known interment: Philemon B. ***Kelley*** (1840-1863); ***Aultman, Castleberry, Eason, Eaton, Ganey, Kelly, McCluskey, Patton, Reed, Stubblefield, Thorogood, Tucker*** and ***West*** are surnames commonly found in this cemetery still in use **(1) (25)**
Tuggle	231 - 2 - SE	T16S, R6W, Sec 14	approximately 15 marked graves and 6 unmarked graves; first known interment: Woodard ***Tuggle*** (1843-1888); ***Hicks*** and ***Vines*** are also found in this active cemetery **(9) (25)**
Union Chapel	176 - 2 - NE	T14S, R6W, Sec 20/21	Union Chapel United Methodist Church; approximately 1,500 marked and 75 unmarked graves; first known interment: Susan Ann ***Felkins*** (1832-1881); ***Aaron, Abel, Akins, Alldredge, Banks, Barton, Black, Brown, Clark, Davis, Garner, Green, Hall, Higgins, Hyche, Jones, King, Lawson, Madison, Minor, Morton, Nabors, Shubert, Stone, Terry*** and ***Thompson*** are common to this active cemetery **(5) (22) (25)**
Union Grove	102 - 1 - E	T13S, R5W, Sec 29	Union Grove Baptist Church; approximately 20 marked and 1 unmarked grave; first known interment: Arley A. ***Phillips*** (1922-1964); ***Ballinger, Bozemon*** and ***Phillips*** are common to this active cemetery **(6) (25)**
Union Grove	149 - 2 - SE	T15S, R6W, Sec 22	See Barney
Union Hill	69 - 2 - NW	T14S, R9W, Sec 14	see Guthrie
Valley View	97 - 2 - NE	T15S, R7W, Sec 2	Plyler Cemetery at Valley View Church of Christ; 16 graves; first known interment: infant ***Jones*** (b. & d. 1949); ***Manasco, Plyler, Portzer, Thomas, Trimm*** and ***Winsett*** are also found in this active cemetery **(25)**

Cemetery	Locale	Location	Church Affiliation and Remarks
Waldon	8 - 1 - W	T13S, R10W, Sec 2	approximately 60 marked and 2 unmarked graves; first known interment: Revolutionary War veteran David ***Walden*** (1758?-1843); ***Dawson, Gilbert, Lawson, Link, Lynn, Prescott, Pierce, Pullam, Walden, Waldon*** and ***Widman*** are surnames commonly found in this cemetery still in use **(1) (25)**
Walker	221 - 1 - E	T15S, R7W, Sec 5	Walker Memory Gardens; 2 large cemeteries of over 3,300 graves adjoining New Prospect Cemetery **(25)**
Welch	214 - 1 - W	T13S, R9W, Sec 19	6 marked graves; first known interment: Carrie ***McGough*** (1893-1919); last known interment: W. W. ***Welch*** (1852-1925); ***Harper*** and ***Welch*** are common to this cemetery no longer in use **(6)**
Wells Celestial	207 - 1 - E	T15S, R5W, Sec 4	Wells Celestial Garden, a new cemetery; first known interment: Nathaniel ***Aaron*** (1897-1974); ***Aaron, Bennett, Cummings, Dawson, Gossett, Horton*** and ***Selman*** are common to this active cemetery **(25)**
Wesley (assumed)	94 - 1 - E	T14S, R7W, Sec 11	in the parking lot of Walker Baptist Hospital; the cemetery is destroyed **(9)**
West Corona	117 - 2 - SW	T15S, R9W, Sec 29	see Frost
White	159 - 2 - NE	T15S, R5W, Sec 18	see Davis
White	252 - 1 - E	T12S, R7W, Sec 28	***White*** Family Cemetery; 2 graves dating from 2010 and 2011 **(9)**
White House	285 - 1 - E	T14S, R7W, Sec 36	1 unnamed grave in a black cemetery **(9)**
Williams	315 - 2 - NE	T14S, R7W, Sec 12	4 graves located just off Arrow Shirt Factory Road **(9)**
Williams Chapel	52 - 1 - E	T13S, R5W, Sec 18	Williams Chapel Methodist Church; approximately 390 marked and 71 unmarked graves; first known interment: James S. ***Abbott*** (d. 1887); ***Allred, Barton, Chandler, Dutton, Gunter, Kilgo, Lay, Lindsey, Myers, Powell, Riddlesperger, Stewart*** and ***Tidwell*** are common to this active cemetery **(6) (14) (25)**
Willis Chapel	57 - 2 - NW	T15S, R9W, Sec 7	Willis Chapel Free Will Baptist Church; approximately 120 marked and 14 unmarked graves; first known interment: William J. ***Willis*** (d. 1866); ***Alexander, Brand, Cartwright, Frost, Johnston, Madison, Whitson*** and ***Willis*** are common to this active cemetery divided into an upper and lower section **(6) (25)**
Willis Chapel	253 - 2 - NW	T15S, R9W, Sec 7	
Wilson Chapel	17 - 1 - W	T12S, R8W, Sec 32	Wilson Chapel Church; approximately 80 marked and 3 unmarked graves; first known interment: Hiram W. ***Lovelady*** (1835-1870); ***Barker, Bell, Keeton, Kimbrell, Lovelady, Manasco, Myers, Sides, Smith, Speegle, Veal, Waid, West, Wilson*** and ***Windham*** are common to this cemetery still in use **(6) (24) (25)**
Windham-Tubbs	38 - 1 - W	T13S, R8W, Sec 15	see Jones
Wolf Mountain	72 - 2 - NW	T14S, R9W, Sec 27	5 unmarked graves moved to their present location by a coal mining company **(6)**
Woods	128 - 2 - SW	T16S, R8W, Sec 9	approximately 40 marked and 20 unmarked graves; first known interment: Alabama ***Woods*** (1896-1902); ***Baker, Branham, Earnest, Hagood, Stallings*** and ***Woods*** are common to this cemetery **(6) (9) (25)**
Wyatt	160 - 2 - SE	T15S, R5W, Sec 29	Wyatt Station Baptist Church; approximately 40 marked and 45 unmarked graves; first known interment: Levi ***Shepherd*** (1830-1838); ***Creel, Lantrip, Sumners*** and ***Wyatt*** are common to this cemetery **(7) (9)**
Zion	132 - 2 - NE	T15S, R7W, Sec 15	Zion Church of Christ; approximately 550 graves; first known interment: David W. ***Garrison*** (1855-1890) ***Andrews, Bailey, Brown, Covin, Davis, Deason, Earnest, Gant, Goodwin, Jones, Key, Plylar, Sanford, Stewart, Ward, White*** and ***Williams*** are common to this cemetery active cemetery **(7) (25)**

Cemeteries of Unknown Name

Cemetery	Locale	Location	Church Affiliation and Remarks
Unknown	246 - 2 - SE	T16S, R7W, Sec 13	located across the road from Martin High School; a black cemetery of 3 marked graves with broken stones and numerous unmarked graves; ***Pollard*** can be identified from the remains of monuments found here **(9)**
Unknown	278 - 2 - SW	T15S, R9W, Sec 35	
Unknown	279 - 2 - SW	T15S, R9W, Sec 26/35	
Unknown	280 - 2 - SW	T15S, R9W, Sec 34	
Unknown	286 - 2 - NE	T14S, R7W, Sec 36	a black cemetery **(9)**
Unknown	287 - 2 - NW	T14S, R9W, Sec 24	
Unknown	289 - 2 - NW	T14S, R9W, Sec 4	a black cemetery **(9)**
Unknown	292 - 1 - W	T12S, R9W, Sec 24	
Unknown	295 - 2 - SE	T15S, R5W, Sec 32	
Unknown	297 - 1 - E	T15S, R5W, Sec 11	
Unknown	302 - 2 - NW	T14S, R8W, Sec 9	
Unknown	309 - 1 - E	T14S, R6W, Sec 14	
Unknown	329 - 1 - E	T12S, R6W, Sec 27	

Cemeteries of Unknown Location

Cemetery	Locale	Location	Church Affiliation and Remarks
Baker-Ferguson	not plotted	John Ferguson place off Nauvoo Road	the graves of Martha A. ***Baker*** (1814-1863), F. N. ***Jones*** (1840-1869) and W. H. ***Norris*** (1842-1917) **(5)**
Blanton	183 - 2 - NW	T14S, R8W, Sec 35	the only marked graves are those of Sarah Elizabeth ***Myers*** (1817-1868), Josephine "Josie" ***Myers*** (1862-1870), and William Dickerson ***Myers*** (1837-1865); there were other graves here at one time but were moved or destroyed by highway construction **(1) (6)**
Borden	not plotted	.75 miles west of Cordova on Gorgas Road	4 graves; first known interment: W. H. ***Borden*** (1833-1903) **(5)**

Cemeteries of Unknown Location (Continued)

Cemetery	Locale	Location	Church Affiliation and Remarks
Duncan	not plotted	near Old Shiloh in T13S, R8W, Sec 2	
Frazer	not plotted	between Oklahalla and Baltimore Rds. on Frazer farm	
Good Hope	not plotted	unknown	***Barnett, Bridges, Nelson, Payne*** and ***Walker*** are common in this cemetery still in use **(25)**
Holly Grove	not plotted	unknown	Ernest V. ***Flippo*** (b. & d. 1929) and Stephenson Leslie ***West*** (1898-1923) are known to be found here **(25)**
Hicks	not plotted	Quinton	Hicks Family Cemetery; this cemetery is still in use **(25)**
Ingle	not plotted	unknown	the graves of Paulsen ***Ingle*** (1827-1891), Young Paul ***Ingle*** (1858-1917), and Iris Jan ***Ingle*** (d. 2002) are known to be found here; this cemetery is still in use **(25)**
Musgrove	not plotted	near Old Fairgrounds, Jasper	
New Kelley	not plotted	Eldridge	Benjamin D. ***Kelley*** (1843-1926), John Wilson ***Kelley*** (no dates) and Roxannah Maddox ***Kelley*** (1854-1940) are known to be found here **(25)**
New Salem	not plotted	Jasper	New Salem Nazarene Church; a new cemetery **(25)**
Northside	not plotted	Jasper	former site of Northside Baptist Church; this cemetery is still in use; Mary Elizabeth ***Hood*** (1945-2009), Una Mae ***McCarley*** (1940-2012), and Iva Jean ***Robbins*** (d. 2005) are found here **(25)**
Old Lebanon	not plotted	Oakman	approximately 45 graves; first known interment: Solomon ***Evans*** (1790-1855); last known interment: J. R. ***Courington*** (1849-1928); ***Earnest, Evans, Handley, Kilgore, Kimbrell, Patton, Smallwood, Strickland, Thacker*** and ***Turner*** are found here **(25)**
Old Thompson	not plotted	Gorgas	Matilda Ann Chilton ***Snow*** (1819-1904) and William Henry ***Snow***, Sr. (1814-1883) are found here **(25)**
Rock Springs	not plotted	off U.S. 78, just before Old Dora turnoff	the graves of Joe ***Clark***, Elizabeth ***Benson***, W. P. ***Barran*** (1870-1935) and Emma L. ***Barran*** (1870-1956) can be found in this cemetery **(5)**
Rolling	not plotted	Cordova	a new cemetery **(25)**
Shady Grove	not plotted	between Sipsey Fork and Locust Fork near Sipsey	approximately 20 graves; first known interment: Martha L. ***Roberts*** (1848-1908); last known interment: John W. ***Williams*** (1867-1956); ***Dill*** and ***Myers*** are also common to this cemetery **(5)**
Tirey	not plotted	off Howard Road, between Carbon Hill and AL 102	10 graves; first known interment: Jesse Vowel ***Tirey*** (1820-1899); last known interment: Cecil ***Phillips*** (1907-1973); ***Studdard*** is also found here **(20)**
Valley Memorial	not plotted	Jasper	Valley Memorial Gardens; this is an active cemetery **(25)**
Whitley	not plotted	off Howard Road, between Carbon Hill and AL 102	approximately 20 graves; first known interment: John T. ***Files*** (b. & d. 1880); last known interment: Myrthia ***Sawyer*** (1894-1925); ***Files, Enis, Pike, Sawyer*** and ***Whitley*** are common to this cemetery **(19)**
Wright	194 - 2 - NW	T14S, R8W, Sec 21	approximately 12 marked graves; first known interment: Travis ***Cooner*** (d. 1914); ***Austin*** and ***Wright*** can also be found in this cemetery still in use **(1) (6) (25)**
Wright	195 - 2 - NW	T14S, R8W, Sec 21	10 marked and 9 unmarked graves; first known interment: Mintie ***Wright*** (1872-1878); last known interment: Alfred M. ***Wright*** (1857-1915); ***Boshell, Romine*** and ***Thomas*** are also found here **(1) (25)**
Wright	not plotted	Hwy 124 between Jasper & Townley	the graves of John ***Boshell*** (1809-1895), Mary Chapell "Polly" ***Boshell*** (1812-1899), and Roxanna Elizabeth ***Thomas*** (1864-1887) are known to be found here **(25)**

Sources

1. *Here They Rest - Cemetery Records of Walker County, Alabama, Vol. 1.* Jasper, Alabama: Walker County Genealogical Society, 1991.
2. *Here They Rest - Cemetery Records of Walker County, Alabama, Vol. 2.* Jasper, Alabama: Walker County Genealogical Society, 1992.
3. Franklin, Lisa. *Tracking Your Roots.* 14 November, 1997. <http://members.aol.com/GenWebLisa/walkrcem.htm>.
4. AlGenWeb Archives. *Walker County, Alabama.* 6 February, 2006. <ftp://ftp.rootsweb.com/pub/usgenweb/al/walker/cemetery/>.
5. *Walker County Cemeteries.* compiled from the records of Bruce Myers. Cullman, Alabama: Gregath Company, 1982.
6. Personal correspondence with Mr. Floyd A. Guthrie of Carbon Hill, Alabama.
7. Personal correspondence with Mr. Jerry Farris of Dora, Alabama and Mr. Luther Watts of Jasper, Alabama.
8. Personal records of Roland M. Harper, 1921-1947, not published.
9. Personal correspondence with Mr. Gene Gravlee and Carl Franklin of Sumiton, Alabama.
10. Personal correspondence with Chuck Gerdau.
11. Personal correspondence with Janet Lawler Webster of Dora, Alabama.
12. Personal correspondence with Glenda L. Hamaker of Dora, Alabama.
13. *Here They Rest - Cemetery Records of Walker County, Alabama, Vol. 4.* Jasper, Alabama: Walker County Genealogical Society, 1994.
14. *Here They Rest - Cemetery Records of Walker County, Alabama, Vol. 5.* Jasper, Alabama: Walker County Genealogical Society, 1995.
15. Personal correspondence with Rita Knight of Chicago, Illinois.
16. Personal correspondence with Kate B. Harrison of Dora, Alabama.
17. *The Heritage of Walker County, Alabama, Volume 64.* Clanton, Alabama: Heritage Publishing Consultants, Inc., 1999.
18. *Alabama Genealogical Society Magazine.* Vol. 22, Birmingham, Alabama: The Society, 1990.
19. *Alabama Family History and Genealogical News.* Vol. 11, No. 4. Cullman, Alabama: North Central Alabama Genealogical Society.
20. *Alabama Family History and Genealogical News.* Vol. 10, No. 2. Cullman, Alabama: North Central Alabama Genealogical Society.
21. Personal correspondence with Adam Pierce of Bessemer, Alabama.

Sources (Continued)

22. Alabama Cemetery Preservation Alliance. 23 August, 2004. <http://www.alabama-cemetery-preservation.com>.
23. *Here They Rest - Cemetery Records of Walker County, Alabama, Vol. 3.* Jasper, Alabama: Walker County Genealogical Society, 1993.
24. *Here They Rest - Cemetery Records of Walker County, Alabama, Vol. 6.* Jasper, Alabama: Walker County Genealogical Society, 1996.
25. *Walker County Cemeteries*. 1 June 2016. <http://www.findagrave.com>.
26. The Hueytown Historical Society. 7 April 2014. <http://www. Hueytown.org/historical/cemeteries>.

Numerical List of Cemeteries

1. Fern Springs
2. Dozier
3. Tucker
4. Old Union
5. Norris
6. Sims
7. Colburn
8. Waldon
9. Coalbed
10. Shiloh
11. Sleepy
12. Clark
12. Kansas
12. Rutledge
13. Pisgah
14. New Oak Grove
15. Busby
16. Mount Herman
17. Wilson Chapel
18. Liberty Grove
19. Old Flatwoods
20. New Flatwoods
20. Liberty Grove
21. Keeton
22. Fergerson
23. King
24. Old Prospect
25. Smith
26. Mount Zion
26. Old Zion
27. Trinity
28. Smith Chapel
29. Saragossa
30. Scott
31. Bennett
32. Bennett
33. Bennett Chapel
34. Mount Zion
35. Brown
36. Duncan
37. Gaddy
38. Jones
38. Windham-Tubbs
39. Edgil Grove
40. Cross Roads
40. Edward Chapel
40. Jasper Alliance
41. Cross Roads
42. South Lowell
43. Chapel Hill
43. Tingle
44. Blooming Grove
45. Fords
46. Herman
47. Curry
47. Mount Vernon
48. Mount Joy
49. Philadelphia
50. Aaron - Eilson
51. Tidwell
52. Williams Chapel
53. New Hope
54. Moore
54. Delvecchio
55. McDade
56. Files
57. Willis Chapel
58. Johnston
59. Chickasaw
60. Pocahontas
61. Cedrum Grove
62. Old New Hope
63. Guttery
64. Kimbrell
65. Boshell
66. Easley
67. Macedonia
67. Mackey-Boshell
68. Romine
69. Union Hill
69. Guthrie
70. Beech Grove
71. Manasco
72. Wolf Mountain
73. Fike and Nelson
73. Fike and Inman
74. Pleasant Hill
75. Kings Chapel
75. Steadman
76. Palmer
77. Mount Zion
78. Lawson
79. Reid
80. Lollar
81. New Prospect
82. Oak Hill
83. Jasper
83. Old City
84. Coal City
84. Cooner
85. Midway
86. Dutton Hill
87. Pleasant Grove
88. Morris
89. Tubbs
90. Sardis
91. Liberty
92. Boldo
93. Portzer
94. Wesley
95. Samaria
96. Mount Hope
97. Valley View
97. Plyler
98. Mount Carmel
99. Drummond
100. Old Hopewell
100. Rices Chapel
101. Mauldin
102. Union Grove
103. Phillips
104. Pisgah
105. New Canaan
106. Oak Grove
106. Black Water
106. New Life
107. Sipsey
108. Burton Bend
109. Hagler
110. Argo
110. Mathais
111. Phillips Chapel
112. Little Vine
113. Empire
114. Henson
115. Pendley
116. Pendley
117. West Corona
117. Frost
118. Gaines Hill
119. Infant Hill
120. Patton Hill
121. Key Hill
122. Davis
123. Swindle
124. New Hope
125. Oakman
126. Day
127. Enon
128. Wood
129. Bethel
130. Providence
131. Gray
131. Odom
132. Zion
133. Parrish
134. Earnest Chapel
135. Liberty Hill
136. Gilcrest
137. Liberty Hill
138. Central
139. Rowe
140. Caradine
141. Pleasantfield
142. Hatt
143. Deason Hill
144. Mount Pisgah
145. Bolen
146. Dovertown
147. Mount Philadelphia
148. Mount Cedrum
148. Bordentown
149. Barney
150. Leonard
151. Goodsprings
152. Franklin
153. Corinth
154. Fuller
155. Friendship
156. Sunset
157. Oak Grove
158. Clark
159. White
159. Davis
160. Wyatt
161. Sellers
162. Shanghi
163. Bryan
164. Brasfield
164. Bible
165. Fairview
166. Miller
167. High Hill
168. Busby
169. Cedar Creek
170. Heard Shoals
171. New Hope
172. Robinson
173. Dilworth
174. Lee
174. Phillips
174. Dilworth
175. Sardis
175. Riverside
176. Union Chapel
177. Jones
178. Mount Carmel
179. Copeland
180. Frisco Memorial
181. Hunters Chapel
182. Black
183. Blanton
184. Odom
185. Bryan
186. Burton
187. Hillard
188. Jenkins-Ary
189. Keeton
190. Logan
191. Mount Hope
192. Lindsey
192. Powell Bottoms
193. Stewart
194. Wright
195. Wright
196. Springhill
197. East Dora
198. Bonner-Wolf
199. Borden
199. Jetton
199. Getton
200. Camak
200. Camp Meeting
201. Campbell
202. Center Springs
203. Drummund No. 2
204. Kitchens
205. Robins
206. Old Shiloh
206. Old Barker
207. Wells Celestial Gdn.
208. Eldridge
209. Pleasant Hill
210. Pocahontas
211. Kings
212. Sides
213. Cranford
214. Welch
215. Carbon Hill
216. Sander
217. Dunn Hill
218. Grace
219. Hopewell
220. Files-Baker
221. Walker
222. Gay Reed
223. Starview
224. Kelley
225. Johnson
226. Russell
227. Morgan
228. Stack Bottom
229. Burnwell
230. Reed
231. Tuggle
232. Brake
233. Gaines
234. Conway
235. Chilton
236. Brasfield
237. Taylor
238. Buzbee
239. Richardson
240. Antioch
241. Guttery
242. Old Sardis
243. Kitchens
244. Kitchens
244. Kitchens-Brown
245. Patton
246. Unknown
247. Goodsprings
248. Short
249. Quinn
250. Snow
251. Purvie
252. White
253. Willis Chapel
254. Alms House
255. Dunns Flat
256. Snow-Thompson
257. Gent
258. Baker
259. Bugtussle
259. Payne
260. Miller
261. Snow
262. Black
263. Stanley
264. Cole
265. Drummond
265. Drummond Switch
266. Drummond
267. Phillips
268. Rains
269. Blackwood
270. Gayosa
271. Sunlight
271. Tubbs
272. Chappell
273. Butler
274. Lilly Hill
275. The Waiting Place
276. Pate Hill
277. Kings Mill
278. Unknown
279. Unknown
280. Unknown
281. Dorris
282. Daniels
283. Pleasant Ridge
284. Empire
285 .White House
286. Unknown
287. Unknown
288. Chickasaw
289. Unknown
290. McCarne
291. Boothill
292. Unknown
293. Quintown
294. Drifton
295. Unknown
296. Darty
297. Unknown
298. Brown
299. Hobo
300. Tatum
301. Sunlight
302. Unknown
303.
304.
305.
306. Old Oakman
307. Barker
308. Bankhead Camp
309. Unknown
310. Sanders
311. Ferguson
312. Copeland
313. High Level
314. Gilbert
315. Williams
316. Tidwell
317. Beech Grove
318. Ford
319. Nesmith
320. Keeton
321. Roberts Place
322. New Manasco
323. Manuel
324. Baker
325. Flat Creek
326. Ferguson
327. Bush
328. Friendship Estates
329. Unknown
330. Ford
331. Ensley
332. Old Herman
333.
334. Musgrove
335. Faught
336. Mount Zion

WASHINGTON COUNTY

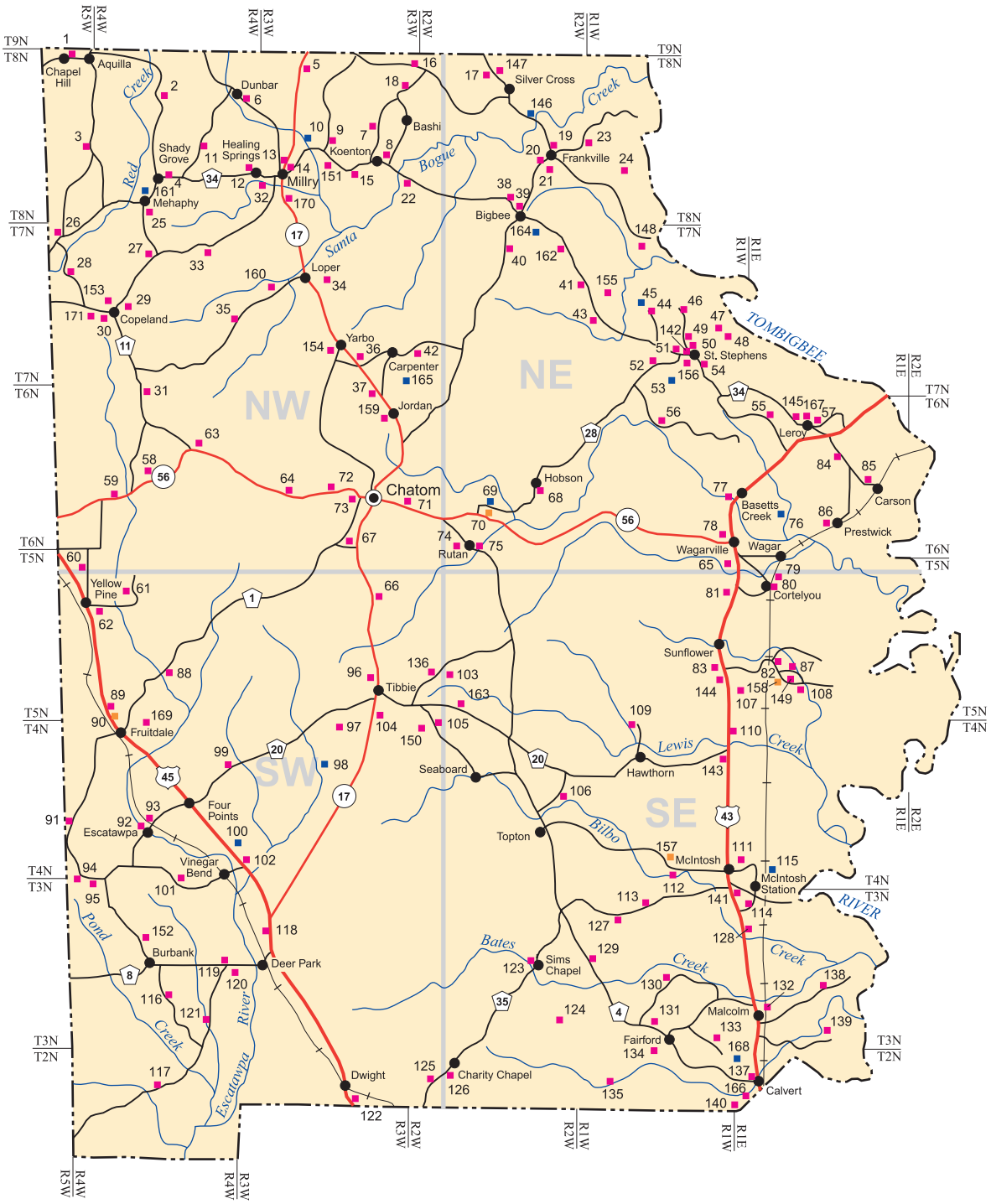

Legend

- 32 Cemetery of known name and location
- 70 Cemetery of unknown name
- 39 Cemetery of uncertain location
- County seat
- City, town or village

Produced by the Dept. of Geography
College of Arts and Sciences
The University of Alabama

Cemetery	Locale	Location	Church Affiliation and Remarks
Antioch	28 - NW	T7N, R5W, Sec 14	Antioch Baptist Church; approximately 150 marked and numerous unmarked graves; first known interment: Mary E. ***Williams*** (1882-1887); ***Baxter, Becton, Bradley, Copeland, Dyess, Hartley, Hopkins, Kirkland, Redfern, Stewart, Sullivan, Touchstone, Waites*** and ***Wood*** are common to this cemetery still in use **(4) (17)**
Barlow	35 - NW	T7N, R4W, Sec 24	Barlow United Methodist Church, established 1904; approximately 160 graves; first known interment: Mary Z. ***Atchison*** (1818-1870); ***Atchison, Batchelor, Baxter, Becton, Brown, Carpenter, Caten, Chafin, Dearmon, Jones, McIlwain, Scarbrough, Strickland*** and ***Waddell*** are also common to this cemetery still in use **(4) (17)**
Bethel	106 - SE	T4N, R2W, Sec 13	Bethel United Methodist Church, organized around 1880; approximately 225 graves; first known interment: W. K. ***Baxter*** (1878-1879); ***Akridge, Arnold, Bentley, Clarke, Daugherty, Dorman, Dougherty, Harris, Knapp, Lundy***, ***Richardson, Ross, Sullivan, Turner*** and ***Wheat*** are common to this cemetery still in use **(4) (17)**
Bigbee	39 - NE	T8N, R2W, Sec 39	approximately 12 marked graves; first known interment: H.A. ***Cope*** (1817-1863); the last interment : Catherine Stanley ***Grimes*** (1827-1915); ***Boswell, Donaldson, Rain*** and ***Rogers*** are also found in this cemetery **(17)**
Big John	138 - SE	T3N, R1E, Sec 41	Big John Missionary Baptist Church, organized 1893; approximately 70 graves; first known interment: Laura ***Moore*** (1868-1916); ***Barnes, Law, Sullivan, Turner*** and ***Williams*** are common to this active cemetery **(17)**
Bilboa	96 - SW	T5N, R3W, Sec 26	see Tibbie
Blount	24 - NE	T8N, R1W, Sec 29	4 marked and 6 unmarked graves; James M. ***Blount*** (1833-1880), George ***Batley*** (1858-1930), Gabrella ***Batley*** (1866-1916) and Susan ***Blount*** (b.1836) are found here **(17)**
Bowling	145 - NE	T6N, R1E, Sec 15	approximately 55 graves; first known interment: George G. ***Sallea*** (1791-1823); ***Ackerman, Bassett, Bowling, Elliott, Lloyd, McVay*** and ***Robinson*** are also common to this cemetery still in use **(1) (4) (11) (18)**
Browns	15 - NW	T8N, R3W, Sec 27	13 graves; first known interment: W.H. ***Brown*** (1867-1910): ***Horton*** and ***Rowser*** are also found here **(17)**
Burbank	116 - SW	T3N, R4W, Sec 22	
Burbank	152 - SW	T3N, R4W, Sec 16	Burbank First Pentecostal Church; 10 graves; ***Jones, Moss*** and ***Prine*** are found in this new cemetery **(17)**
Calvert	137 - SE	T2N, R1E, Sec 9	Calvert Methodist Church, founded in 1889; approximately 265 graves; first known interment: Abbie Estelle ***Killam*** (b. & d. 1891); ***Allen, Baker, Boykin, Bush, Dykes, Hovell, Howell, Kellam, Killam, Knox, Lucas, Moore, Nichols, Patrick, Sims, Walker, Webb*** and ***Young*** are common to this cemetery still in use **(4) (17)**
Calvert	140 - SE	T2N, R1W, Sec 12	Calvert Memorial Cemetery; approximately 80 graves; first known interment: Robert Lavelle ***Rawson*** (1904-1965); ***Allen, Hovell, Howard, Kellam, Knight*** and ***Willcut*** are common to this active cemetery **(17) (18)**
Carpenter	14 - NW	T7N, R3W, Sec 29	14 graves; first known interment: Fannie E. ***Carpenter*** (1868-1891); last known interment: infant ***Moss*** (b. & d. 1926); ***Copeland, Diamond, Simpson*** and ***Wilkins*** are also found in this inactive cemetery **(4) (17) (18)**
Carter	29 - NW	T7N, R4W, Sec 20	see Copeland
Cathedral of Praise	144 - SE	T5N, R1W, Sec 25	Cathedral of Praise Church, organized 1985; ***Gartman, Schell*** and ***Turner*** are found in this cemetery **(4) (17)**
Chalk Hill	7 - NW	T8N, R3W, Sec 14	former site of Chalk Hill Baptist Church, constituted 1892; the church was rebuilt in Koenton after a 1910 tornado; approximately 65 graves; first known interment: 2 infants interred in 1902; ***Atchison, Blount, Brown, Caten, Coker, Davis, Koen, Hoffman, Napper*** and ***Palmer*** are common to this cemetery still in use **(4) (18)**
Chalker Memorial	105 - SW	T4N, R3W, Sec 6	Chalker Memorial United Methodist Church, org. 1894 as Seaboard Chapel Methodist Church; approximately 50 graves; first known interment: Thomas H. ***Taylor*** (d. 1965); ***Alford, Day, Harris, Hollingshead, Lundy, Massey, Parnell, Patrick, Reeves*** and ***Shepard*** are also common to this cemetery still in use **(4) (17) (18)**
Chapel Hill	1 - NW	T8N, R5W, Sec 1	Chapel Hill Baptist Church, constituted 1903; approximately 375 graves; first known interment: infant ***Hollinghead*** (b. & d. 1906); ***Beasley, Becton, Britton, Cupp, Ferguson, Guy, Groves, Harger, Johnson, Napp, Odom, Pearce, Smith, Tew, Wilkins*** and ***Williams*** are common to this cemetery still in use **(4) (17)**
Charity Chapel	126 - SE	T2N, R2W, Sec 5	Charity Chapel Methodist Church; approximately 300 marked and several unmarked graves; first known interment: James ***Cole*** (1844-1901); ***Andrews, Cole, Everett, Hunter, Lewis, Lofton, Loper, Nelson, Patrick***, ***Reid, Ryans, Simpson, Smith*** and ***Wilkerson*** are common to this cemetery still in use **(4) (17)**
Chatom	71 - NW	T6N, R3W, Sec 25	approximately 425 graves; first known interment: Asa Vaughn ***Jones*** (1866-1934); ***Beach, Brown, Dickey, Dumas, Henson, Jordan, Long, Mills, Mullins, Onderdonk, Pelham, Perkins, Schell, Smith, Sullivan, Turner, Warrick, Wilkins, Williams*** and ***Williamson*** are common to this cemetery still in use **(4) (17)**
Chatom	72 - NW	T6N, R3W, Sec 22	Chatom Church of God, a new cemetery; ***Averette, Beech, Overstreet*** and ***Richerson*** are found here **(4)(17)**
Chatom	73 - NW	T6N, R3W, Sec 26	Chatom Colored Community Cemetery; 6 marked and 4 unmarked; interments date from the 1980's; ***Abston, Bell, Henderson, Keenon, Seldon, Turner*** and ***Williams*** are found in this inactive cemetery **(4) (18)**
Clearwater	77 - NE	T6N, R1W, Sec 25	Clearwater Baptist Church or Clearwater Assembly of God; approximately 300 marked and 75 unmarked graves; first known interment: Corneleus ***Sullivan*** (1856-1880); ***Allday, Baily, Bryan, Easley, Keebler, Overstreet, Phillips, Powell, Sullivan, Stoker*** and ***Tarver*** are common to this cemetery still in use **(4) (17)**
Copeland	29 - NW	T7N, R4W, Sec 20	also known as Carter Cemetery; Copeland Church of God; first known interment: Elizabeth ***Jones*** (1799-1874); ***Dearmon, Stewart, Touchstone*** and ***Wood*** are common to this cemetery still in use **(9)**
Copeland	30 - NW	T7N, R4W, Sec 19	Copeland Methodist Church; approximately 16 marked and 2 unmarked graves; first known interment: John Joseph ***Carter*** (1865-1928); ***James, Stewart*** and ***Wood*** are also common to this active cemetery **(4) (17)**
Copeland	153 - NW	T7N, R4W, Sec 19	Copeland Church Cemetery
Cortelyou	79 - SE	T6N, R1E, Sec 9	Cortelyou Baptist Church, established 1910; approximately 35 graves, several unmarked; first known interment: infant ***Parsons*** (b. & d. 1915); ***Dickey, Keith*** and ***Sullivan*** are common to this cemetery **(4) (18)**
County Line	122 - SW	T2N, R3W, Sec 11	County Line Missionary Baptist Church; first known interment: Laura ***Locke*** (1916-1974); ***Cola, Jones, Locke, McInvale, McNaughton, Richardson*** and ***Turner*** are common to this cemetery still in use **(4) (17) (18)**
Crawford	47 - NE	T7N, R1W, Sec 33	Caroline ***Brown*** (1823-1841), Martha ***Robeson*** (1789-1817) and Cornelius ***Patten*** (1814-1840) **(17)**
Deer Park	118 - SW	T3N, R3W, Sec 7	Deer Park Methodist Church, established 1882; approximately 300 graves, numerous unmarked; first known interment: Lewis N. ***Jackson*** (1827-1894); ***Abrams, Bailey, Beshel, Cooley, Dees, Dickenson, Fisk, Landrum, Odom, Prine, Richardson*** and ***Woods*** are common to this cemetery still in use **(4) (17) (18)**
Ebenezer	81 - SE	T6N, R1W, Sec 37	Ebenezer United Methodist Church; approximately 480 graves; first known interment: Mark ***Richardson*** (b. & d. 1891); ***Catrett, Foster, Furr, Keith, Kelly, Lane, Lankford, McClinton, McCulley, Miller, Padgett, Richardson, Roney, Shipp, Sullivan, Tarver*** and ***Wheat*** are common to this cemetery still in use **(4) (17)**
Epworth	95 - SW	T3N, R4W, Sec 6	Epworth United Methodist Church, founded in 1900; approximately 100 graves; first known interment: Sarah ***Berry*** (1858-1897); ***Baxter, Courtney, Douglas, Gardner, McNeil***, ***Mizell, Newman, Owens, Rainey, Scarbrough, Soelmann, Stevens, Sullivan, Thomas, Walker, West*** and ***Williams*** are common to this active cemetery **(4) (10) (17)**
Escatawpa	93 - SW	T4N, R4W, Sec 21	Escatawpa Baptist Church, organized around 1830; approximately 135 graves, numerous unmarked; first known interment: Cynthia ***Davidson*** (1811-1872); ***Beck, Beech, Brown, Calloway, Dees, Emperein, Fuller, Hougeson, Kelly, Lewis, McRae, Platt, Pullen*** and ***Williams*** are common to this cemetery still in use **(4) (17)**
Fairhope	66 - SW	T5N, R3W, Sec 11	Fairhope Baptist Church, organized 1890; approximately 470 graves; first known interment: Susan ***Grager*** (1839-1912); ***Akridge, Baxter, Beech, Brewer, Carpenter, Clark, Davis, Day, Gardner, Howard, Jones, Jordan, Lambert, McIlwain, Parnell, Pully, Turner, Webb*** and ***Yawn*** are common to this cemetery still in use **(4) (17)**
Faith	44 - NE	T7N, R1W, Sec 36	approximately 30 marked and 2 unmarked graves; first known interment: John W. ***Baker*** (1794-1838); ***Bozeman, DuBose, Faith, Moseley, Palmer*** and ***Walker*** are also found in this cemetery still in use **(4) (17)**
Fields	107 - SE	T5N, R1E, Sec 36	Benjamin Franklin Fields, Sr. Family Cemetery; approximately 25 graves; first known interment: Virginia ***Fields*** (1886-1924); ***Bettus, Ferrell, Foreman, Foster*** and ***Southall*** are common to this active cemetery **(4) (17)**
First United	156 - NE	T6N, R1W, Sec 52	First United Church
Flat Branch	26 - NW	T7N, R5W, Sec 2	Flat Branch Assembly of God Church; approximately 45 marked and 3 unmarked graves; first known interment: Enoch Boen ***Kirkland*** (1901-1956); ***Andrews, Calhoun, Carter, Dearmon, Guy, McRae, Pilgrim Prather, Shirley*** and ***Touchstone*** are common to this active cemetery **(4) (17)**
Four Points	99 - SW	T4N, R4W, Sec 12	approximately 85 graves; first known interment: Paul D. ***Speed*** (1961-1975); ***Ashworth, Beech, Brewer, Brown, Cauley, Counselman, Dees, Davidson*** and ***Lewis*** are also common to this active cemetery **(4) (17)**

Cemetery	Locale	Location	Church Affiliation and Remarks
Frankville	19 - NE	T8N, R2W, Sec 23	Frankville Baptist Church, organized 1824; approximately 200 graves; first known interment: Joseph ***Granade*** (1811-1878); ***Atchison, Batley, Braun, Daugherty, Dempsey, Drummond, Easley, Elmore, Granade, Johnston, Long, Moorer, Pippin, Mosely, Tew*** and ***Wood*** are common to this cemetery still in use **(4) (17)**
Friendship	17 - NE	T8N, R2W, Sec 4	Friendship Baptist Church, organized in 1907; approximately 50 marked and 10 unmarked graves; first known interment: William H. ***Gunn*** (1860-1931); ***Brooks, Moorer*** and ***Stewart*** are common to this cemetery still in use **(4)**
Friendship	85 - NE	T6N, R1E, Sec 37	Friendship Missionary Baptist Church, established in 1888; a black cemetery of approximately 50 marked and many unmarked graves; ***McBride, Morris, Simon*** and ***Thomas*** are common to this active cemetery **(4) (15)**
Friendship	139 - SE	T3N, R1E, Sec 56	Friendship Missionary Baptist Church
Friendship	147 - NE	T8N, R2W, Sec 4	Friendship Baptist Church, established in 1907; approximately 70 graves; first known interment: William H. ***Gunn*** (1860-1931); ***Brooks, Cox, Fields, Kohen, Lutz, Melton, Moorer, Odem, Pensa, Purvis, Reeves, Reynolds, Smith, Stewart***, ***Stout*** and ***Studener*** are common to this active cemetery **(17)**
Fruitdale	89 - SW	T5N, R4W, Sec 31	approximately 190 graves; first known interment: Jeanette ***Inman*** (1886-1901) or Benjamin Franklin ***Ihrig*** (1867-1901); ***Auvil, Beech, Bertram, Brock, Brown, Burkepile, Carpenter, Carr, Claque, Delmarter, Fultz, Haertel, Hanson, Massey, Miller, Smith, White*** and ***Wine*** are common to this cemetery still in use **(4) (17)**
Gardner	136 - SW	T5N, R2W Sec 30	approximately 25 graves; first known interment: Leroy ***Lewis*** (1899-1900); ***Cook, Dickinson, Everett, Gardner, Handley, Howard, Lewis, McCracken*** and ***Ross*** are found in this active cemetery **(4) (17) (18)**
Gilley	61 - SW	T6N, R4W, Sec 8	see Scarbrough
Godbold-Webb-Simms	166 -SE	T2N, R1E, Sec 11	relocated from T2N, R1E, Sec 11 in Mobile County in the summer 2007; approximately 19 graves; first known interment: Caroline ***Van Dorn*** (1827-1876); last known interment: Gary Charles ***Gardner*** (1940-2007) **(17)**
Goldman	51 - NE	T7N, R1W, Sec 43	7 graves, dating from 1944; all of the ***Goldman*** family are known to be buried in this cemetery **(4) (17)**
Good Hope	49 - NE	T7N, R1W, Sec 43	Good Hope A.M.C. Zion Church, organized 1864; approximately 20 graves; first known interment: Essie Ash ***Armstead*** (1906-1940); ***Dunham, Tanner*** and ***Williams*** are common to this cemetery still in use **(4) (17)**
Gordy	150 - SW	T4N, R2W, Sec 6	14 graves; first known interment: Ludy H. ***Gordy*** (1915-1917); ***Williams*** is also common to this cemetery **(4)**
Granada	148 - NE	T7N, R1W, Sec 6/16	
Grenade	20 - NE	T8N, R2W, Sec 23	4 graves; Letha ***Granade*** (d. 1889), Nannie ***Granade*** (d. 1876), an infant and James ***Boykin*** (no dates) **(4)**
Grimes	94 - SW	T4N, R5W, Sec 36	approximately 50 graves; both blacks and whites are found here; first known interment: J. ***Simpson*** (1842-1884) (b. & d. 1881); ***Daily, Mizell, Still*** and ***Williams*** are common to this active cemetery **(4) (10) (17)**
Harris	110 - SE	T4N, R1W, Sec 1	also known as Hooks Cemetery; approximately 130 graves; first known interment: Lud W. ***Harris*** (1799-1837); ***Andrews, Blunt, Daugherty, Douglas, Hardy, Harrell, Harris, Hooks, Johnston, Lane, Lindsey, Marshall, Martin, McCann, Patrick, Slade, VanHoose*** and ***Williams*** are common to this active cemetery **(4) (17) (18)**
Healing Springs	12 - NW	T8N, R4W, Sec 25	approximately 135 graves; first known interment: Sarah Farrior ***Warrick*** (1810-1863); ***Anderson, Blount, Caten, Caton, Copeland, Dearmond, Gunn, Hamberlin, Koen, Knight, Long, Mackey, McCain, Moss, Onderdonk, Tucker*** and ***Warren*** are common to this cemetery still in use **(4) (17)**
Hillspring	127 - SE	T3N, R1W, Sec 5	Hillspring Assembly of God Church; approximately 95 graves; first known interment: Ernest ***Echols*** (1907-1909); ***Buckley, Chatom, Chestang, Davis, Douglas, Lane, Lawson, Rivers, Reed, Reid*** and ***Weaver*** are common to this active cemetery **(4) (17)**
Hooks	110 - SE	T4N, R1W, Sec 1	see Harris
Howardtown	103 - SE	T4N, R2W, Sec 30	Howardtown Baptist Church, organized 1966; approximately 60 marked and 5 unmarked graves; first known interment: Amon ***Howard***, Jr. (1937-1974); ***Parnell*** and ***Williams*** are common to this active cemetery **(4) (17)**
James Chapel	50 - NE	T7N, R1W, Sec 43	James Chapel Baptist Church, a black church organized in 1879; ***Abston, Bumpers, Dunham, Jones, Moore*** and ***Walker*** are common to this active cemetery **(4) (17)**
Jones	70 - NE	T6N, R2W, Sec 28	also known as Jones-Beech Cemetery; approximately 215 graves; first known interment: James C. ***Jones*** (1831-1863); ***Anderson, Beasley, Beech, Dearman, Duke, Everett, Goldman, Haynes, Howard, Jones, Stoker, Sullivan*** and ***Thompson*** are also common to this active cemetery **(4) (16) (17)**
Jones Hill	171 - NW	T7N, R4W, Sec 19	adjacent to Lighthouse of Living Faith Church; approximately 380 graves; first known interment: Elizabeth ***Jones*** (1799-1874); ***Brown, Bumpers, Cooper, Curlee, Dearmon, Dunn, Hartley, Harvey, James, Jones, Jordan, McIlwain, McRae, Moss, Odom, Singleton, Skoden, Stewart, Sullivan, Taylor, Touchstone, Williams*** and ***Wood*** are also common to this cemetery still in use **(4) (17)**
Kimbrough	32 - NW	T8N, R3W, Sec 31	approximately 125 graves; first known interment: John Gordy ***Kimbrough*** (1891-1970); ***Adams, Brown, Bryars, Dearmon, Dees, Hill, Hoffman, Johnson, Moorer, Norris, Reed, Stokley, Ware*** and ***Whigham*** are common to this cemetery still in use **(17)**
Koenton	8 - NW	T8N, R3W, Sec 23	Koenton Baptist Church; 1 marked and several unmarked graves; Loda Bell Koen ***Brown*** (1893-1913) **(4)**
Lang and Reed	87 - SE	T5N, R1E, Sec 34	6 marked and 4 unmarked graves; first known interment: Clara Wright ***Reed*** (1896-1931); last known interment: Charlie ***Lang*** (1909-1982) ***Blackmon*** and ***Wright*** are also found in this cemetery **(4) (17)**
Laton Hill	63 - NW	T6N, R4W, Sec 14	approximately 125 graves, several unmarked; first known interment: Lucinda ***Laton*** (1844-1903); ***Carpenter, Ferguson, Lathan, Laton, Quinn, Reynolds, Scarbrough, Thornton*** and ***Williams*** are common to this active cemetery **(4) (17)**
Leroy	57 - NE	T6N, R1E, Sec 17	Leroy First Baptist Church; approximately 200 graves; first known interment: Dabney ***Palmer*** (1835-1905); ***Affheltor, Alexander, Anderson, Etheredge, Garris, Glover, Granade, Hendricks, Little, Mathews, McClinton, McKee, Pace, Palmer, Reeves*** and ***Richardson*** are common to this active cemetery **(4) (17)**
Lewis Grove	80 - SE	T5N, R1E Sec 9	Lewis Grove Missionary Baptist Church, organized 1905; a black cemetery also used by Union Baptist Church; approximately 35 marked and over 100 unmarked graves; first known interment: Gillis ***Cook*** (1869-1932); ***Coleman, Ealon, Graggs, Kimbrough, Norwood*** and ***Reed*** are also common to this active cemetery **(4) (17)**
Liberty	131 - SE	T3N, R1W, Sec 28	Liberty Baptist Church, organized 1910; approximately 170 graves; first known interment: Closkey Allen ***Gartman*** (1909-1911); ***Bracewell, Burnside, Davis, Evans, Gardner, Gartman, Haskew, Howell, Jenkins, Knapp, Nelson, Platt, Schwarzauer, Webb*** and ***Young*** are common to this cemetery still in use **(4) (17)**
Little Bethel	101 - SW	T4N, R4W, Sec 34	Little Bethel Baptist Church; ***Bivens, Holloway, Perkins, Simpson, Stallworth*** and ***Vaughn*** are found in this active cemetery **(17)**
Little Chestang	135 - SE	T2N, R1W, Sec 6	approximately 25 graves; first known interment: Lucile A. Welch (1922-1937); ***Brook, Cheese, Jordan, Larsocia, Welch, Williams*** and ***Young*** are found in this cemetery still in use **(17)**
Little Sunflower	149 - SE	T5N, R1E, Sec 43	
Macedonia	91 - SW	T4N, R5W, Sec 25	former site of Macedonia Baptist Church, established in 1826 and destroyed by fire in 1917; approximately 75 marked and 40 unmarked graves; first known interment: James ***Huggins*** (1856-1895); ***Baggett, Evans, Foster, Huggins, Lewis, Snyder, Sullivan*** and ***Williams*** are also common to this active cemetery **(4) (17)**
Macedonia	160 - NW	T7N, R3W, Sec 18	
Magnolia	113 - SE	T3N, R1W, Sec 4	Magnolia Holiness Church; approximately 220 marked and 60 unmarked graves; first known interment: Katie L. ***Reed*** (1899-1935); ***Aughinbaugh, Back, Chestang, Covington, Echols, Frazier, Johnston, Morris, Reed, Reid, Rivers, Sullivan, Weaver*** and ***Wilkerson*** are common to this cemetery still in use **(4) (17)**
Malcolm	132 - SE	T3N, R1E, Sec 52	Malcolm Baptist Church, organized in the 1880's; approximately 175 marked and 30 unmarked graves; first known interment: Fannie ***Smith*** (1868-1893); ***Ainsworth, Boroughs, Brooks, Cater, Johnson, Jones, Knapp, Nichols, Orso, Pharez, Powell, Turner*** and ***Young*** are also common to this active cemetery **(4) (17)**
McIntosh	111 – SE	T4N, R1W, Sec 36	First Baptist Church of McIntosh; approximately 20 graves; ***Dearmon, DuBose, McIntyre, Middleton, Payne, Pitman, Platt, Rhodes, Trujillo, Tucker*** and ***Turner*** are common to this new and active cemetery **(17)**
McIntosh	141 - SE	T4N, R1W, Sec 36	McIntosh United Methodist Church; approximately 230 graves; first known interment: John Gassaway ***Rush*** (1817-1872); ***Alsobrook, Blount, Boykin, Daugherty, Harris, Johnston, McIntire, McIntyre, Parnell, Patrick, Pringle, Slaughter, Smith*** and ***Steadham*** are also common to this cemetery still in use **(4) (17)**

Cemetery	Locale	Location	Church Affiliation and Remarks
Midway	41 - NE	T7N, R2W, Sec 13	Midway United Methodist Church, organized 1923; approximately 90 marked and 2 unmarked graves; first known interment: Robert Ward ***Levoy*** (1925-1956); ***Atchison, Clark, Davidson, Goldman, Grimes, Johnson, Levoy, Moseley*** and ***Webb*** are common to this cemetery still in use **(4) (17)**
Midway	162 - NE	T7, R1W, Sec 12	an active cemetery **(17)**
Millry	13 - NW	T8N, R3W, Sec 30	approximately 165 graves; first known interment: Webb ***Copeland*** (1895-1917); ***Anderson, Armstrong, Blount, Brown, Carpenter, Jones, Hoffman, Holston, Koen, Loper, Martin*** and ***Williams*** are also common to this active cemetery **(4) (17)**
Millry	170 - NW	T8N R3W, Sec 32	Millry Holiness Church; 5 graves in an active cemetery **(17)**
Milstead	61 - SW	T6N, R4W, Sec 8	see Scarbrough
Minerva	25 - NW	T8N, R4W, Sec 33	Minerva Memorial United Methodist Church, organized 1947; ***Bailey, Bradley, Carlisle, Hollinghead, Jones, Miller, Singleton, Sullivan, Tate, Taylor*** and ***Touchstone*** are found in this cemetery still in use **(4) (17)**
Mosley	155 - NE	T7N, R1W, Sec 22	12 graves: 9 members of the Mosely family and 3 members of the Webb family ; first known interment: John James ***Mosley*** (1851-1899); last known interment: Carrie ***Mosley*** (1869-1950) **(4) (17)**
Mosley-Williams	43 - NE	T7N, R1W, Sec 39	9 marked and several unmarked graves; first known interment: William A. ***Mosley*** (1854-1916); last known interment: Clarence P. ***Mosley*** (1910-1975); members of the ***Lefoy*** family are also buried here **(4) (17)**
Mount Bethel	21 - NE	T8N, R2W, Sec 29	Mount Bethel Baptist Church, organized 1880; approximately 290 marked and 70 unmarked graves; first known interment: Mary Ellen ***Whitley*** (1852-1901); ***Boman, Bumpers, Coleman, Dixon, Donaldson, Elliott, Howell, Koen, Manuel, Merida, Williams*** and ***Woodard*** are also common to this active cemetery **(4) (17)**
Mount Carmel	9 - NW	T8N, R3W, Sec 21	Mount Carmel United Methodist Church; approximately 240 marked and 30 unmarked graves; first known interment: Annie L. ***Caten*** (b. & d. 1899); ***Anderson, Armstrong, Atchison, Black, Blount, Brown, Clements, Cranford, Dixon, Holston, Knight, Koen*** and ***Taylor*** are also common to this cemetery **(4) (17)**
Mount Moriah	130 - SE	T3N, R1W, Sec 22	Mount Moriah Baptist Church, organized 1921; approximately 340 marked and 50 unmarked graves; first known interment: Mary Pinkerton ***Jones*** (1898-1904); ***Allen, Allo, Berry, Brannon, Chestang, Johnston, Orso, Pinkerton, Rivers, Smith, Sullivan, Weaver*** and ***White*** are also found in this active cemetery **(4) (17)**
Mount Shady	82 - SE	T6N, R1E, Sec 34	Mount Shady A.M.E. Church; 10 graves without dates; Edward, Thomas and Washington are found here (4)
Mount Stoney	55 - NE	T6N, R1E, Sec 11	see Saint Union
New Bethel	33 - NW	T7N, R4W, Sec 11	New Bethel Holiness Church, est. 1950; approximately 40 marked and 1 unmarked grave; first known interment: Irvin Tulley Tate (1913-1966); Aaron, Atchison, Dearmon, Dorman, Jones, Kirkland, Mackey, McIlwain, Pinter, Smith, Tate, Thames, Touchstone and Vick are found in this active cemetery (4) (17)
New Haven	31 - NW	T6N, R4W, Sec 4	New Haven Baptist Church, organized 1938; 20 marked and 1 unmarked grave; first known interment: William Calvin Hennis (1898-1967); Evans, Phillips and Williams are also common to this active cemetery (4) (17)
New Hope	23 - NE	T8N, R1W, Sec 39	New Hope United Methodist Church, established 1871; approximately 170 marked and 45 unmarked graves; first known interment: Rev. John A. Green (1849-1881); Ainsworth, Batley, Blount, Butts, Carlisle, Cope, Curry, Elmore, Everett, Henson, Richardson and Winn are common to this cemetery still in use (4) (17)
New Leroy	167 - NE	T6N, R1E, Sec 17	New Leroy Baptist Church; an active contemporary cemetery of approximately 100 graves; Blount, Clanton, Etheredge, Garris, Johnson, Phillips, Todd and Wiggins are common surnames found here (17)
New Light	120 - SW	T3N, R4W, Sec 13/24	New Light Baptist Church; approximately 20 graves; Bivens, Clay, Grice, Taylor, Turner and Wood are common to this new and active black cemetery (17)
New Mount Nebo	52 - NE	T7N, R1W, Sec 53	Mount Nebo Church; 12 marked and 2 unmarked graves; first known interment: Floyd Richard Deas, Sr. (1930-1958); Carpenter, Deas, Richardson, Starling and Stoker are found in this active cemetery(4) (17)
New True Light	18 - NW	T8N, R3W, Sec 12	New True Light Baptist Church, organized in 1926 (4)
North Oak Grove	2 - NW	T8N, R4W, Sec 9	North Oak Grove Baptist Church, organized around 1912; approximately 55 graves; first known interment: Eulon Hester (1922-1955); Burford, Frost, Ganus, Gunn, Lee, Martin and Singley are common to this active cemetery (4) (17)
Old Escatawpa	92 - SW	T4N, R4W, Sec 21	Escatawpa Baptist Church; approximately 40 graves; first known interment: William Brown (1790-1867); last known interment: James Williams (1902-1986); Baxter, Moore, Smith and Waldrop are common here (4) (17)
Old Methodist	104 - SW	T4N, R3W, Sec 35	an active cemetery (17)
Old Saint Stephens	48 - NE	T7N, R1W, Sec 46	6 graves; first known interment: Martha Robeson (d. 1817 at 28 years); last known interment: Caroline Medora Brown (1823-1841) Fitts is also known to be found in this small, inactive cemetery (12) (17)
Old Washington	109 - SE	T4N, R1W, Sec 4	Old Washington Church
Pine Grove	84 - NE	T6N, R1E, Sec 26	Pine Grove United Methodist Church; approximately 300 graves; first known interment: Thomas Berry Bowling (1832-1867); Alday, Batley, Bowling, Boykin, Conerly, Garris, Gordy, Johnston, Kimbrough, McKee, Porter, Powell, Richardson and Woodyard are common to this cemetery still in use (4) (17)
Pine Level	68 - NE	T6N, R2W, Sec 23	Pine Level Baptist Church, organized 1886; approximately 150 graves; first known interment: Ivey Lee Everett (1900-1910); Anderson, Beech, Cotton, Goldman, Jackson, Richardson, Roberts and Thompson are common to this cemetery still in use (4) (17)
Pine Tree	27 - NW	T7N, R4W, Sec 9	Pine Tree Holiness Church, established 1940; approximately 40 graves; first known interment: Ricky Smith (d.1978); Beasley, Bradley, Bryars, Dearmon and Tate are common to this active cemetery (4) (17) (18)
Pleasant Hill	22 - NW	T8N, R3W, Sec 25	Pleasant Hill Baptist Church, constituted in 1919; approximately 100 marked and 25 unmarked graves; first known interment: Joseph J. Smith (1833-1862); three of his brothers who died in the Civil War are also found here; Burch, Carpenter, Koen, O'Neal, Phillips, Singleton, Smith and Stokley are common to this cemetery still in use (4) (17)
Pleasant Ridge	86 - NE	T6N, R1E, Sec 42	Pleasant Ridge Church, an active cemetery (17)
Providence	6 - NW	T8N, R4W, Sec 12	Providence United Methodist Church, organized around 1875; approximately 225 graves, many unmarked; first known interment: W. A. Brown (1873-1874); Atchinson, Bennett, Bird, Brown, Grimes, Groves, Holston, McLean, Reed, Whigham, Whitsett and Wood are common to this cemetery still in use (4) (17)
Red Bank	58 - NW	T6N, R4W, Sec 21	Red Bank Baptist Church; approximately 55 graves; first known interment: Harriet E. Strickland (d. 1870 at 65 years); Dunn, Givens, Heathcock, Loper and Smith are also common to this cemetery still in use (4) (17)
Red Hill	108 - SE	T5N, R1E, Sec 43	approximately 30 graves; first known interment: Willie Cobb, Jr. (1916-1978); Garner, Jackson, McCall, Robinson, Thomas, Turner and Webb are common to this active black cemetery (17)
Red Wash	124 - SE	T3N, R2W, Sec 36	first known interment: Bessie Mae Johnston (1900-1956); Dean, Hodge, Johnston, McClelland, Randall and Simpson are found among many unmarked graves in this cemetery still in use (4) (17) (18)
Reed	5 - NW	T8N, R3W, Sec 5	6 graves; first known interment: Mary Eugenia Shoemaker (b. & d. 1880); last known interment: Sarah E. Reed (1838-1914); McElroy, Reed and Shoemaker are the only surnames found in this cemetery (3) (17)
Reeds Chapel	112 - SE	T4N, R1W, Sec 34	Reeds Chapel Baptist Church, established 1830; approximately 325 graves; first known interment: Nannie Reed (1873-1882); Bentley, Campbell, Cole, Davis, Eldiwitw, Fields, Huckabee, Johnston, Orso, Reed, Rivers, Snow, Taylor, Weaver, Williams and Wingard are common to this cemetery still in use (4) (17)
Reynolds	37 - NW	T7N, R3W, Sec 35	Reynolds Holiness Church; over 120 graves; first known interment: J. C. Palmer (1886-1954); Anderson, Chafin, Dearmon, Dees, Gilley, Harvison, Mott, Palmer, Reynolds, Richardson and Taylor are common to this active cemetery (4) (17)
Richardson	75 - NE	T6N, R2W, Sec 33	approximately 100 graves; first known interment: Catherine Gray (1827-1875) or J. P. Richardson (d. 1875 at 20 years); Brown, Dickey, Gilly, Hudson, Onderdonk, Richardson, Sullivan, Wheeler and Yawn are common to this cemetery still in use (4) (17)
Rivers	129 - SE	T3N, R1W, Sec 18	Rivers Baptist Church, organized 1937; approximately 25 marked and 5 unmarked graves; first known interment: Tom Rivers (1898-1923); Smith and Sullivan are common to this cemetery still in use (4) (17)
Rocky Ridge	34 - NW	T7N, R3W, Sec 16	Rocky Ridge Baptist Church, established 1892; approximately 35 marked and 8 unmarked graves; first known interment: Virginia A. Palmer (1866-1900); Davis, Knapp, Loper and Moss are also common to this active cemetery (4) (17)

Cemetery	Locale	Location	Church Affiliation and Remarks
Rutan	74 - NE	T6N, R2W, Sec 32	Rutan Baptist Church, established 1947; 9 marked and 2 unmarked graves; first known interment: William J. Dykes (1903-19710; Flint, Graves and Williams are also found in this cemetery still in use (17)
Saint Johns	102 - SW	T4N, R4W, Sec 36	Saint Johns Baptist Church
Saint Paul	114 - SE	T3N, R1E, Sec 29	Saint Paul Baptist Church, organized 1881; approximately 130 graves; first known interment: Purvis Barnes (1889-1913); Barnes, Bell, Davis, Hill, James, Johnson, Jordan, Reed, Sullivan, Toole and Wells are common to this active cemetery (4) (17)
Saint Stephens	54 - NE	T7N, R1W, Sec 45	Saint Stephens United Methodist Church, established in 1857; approximately 100 graves; first known interment: John Davis Williams (1808-1873); Alston, Brown, Bryan, Cooper, Davis, Dykes, Faith, Garner, Gordy, Guy, Keith, McGlathery, Pelham, Smith, Turner and Ware are common to this active cemetery (4) (11) (17)
Saint Stephens	142 - NE	T7N, R1W, Sec 45	Saint Stephens Baptist Church; approximately 30 graves; first known interment: Ray Alday (1944-1966); Blackledge, Bishop, Bozeman, Busby, Dempsey, Johnson, Palmer and Smith are also found here (4) (17)
Saint Thomas	133 - SE	T3N, R1W, Sec 35/36	Saint Thomas Assembly of God Church; approximately 140 graves; first known interment: Rev. William Reed (1821-1894); Chestang, Douglas, Hayes, Reed, Sullivan and Weaver are common to this active cemetery (4) (17)
Saint Union	55 - NE	T6N, R1E, Sec 11	also known as Saint Union Cemetery; the cemetery of Saint Union Baptist, also known as Mount Stoney A.M.E. Zion Church, a black church organized as Monroe Chapel in 1904; approximately 70 marked and numerous unmarked graves; first known interment: Lorinda Kemp (d. 1903); Anderson, Bryant, Burney, Chaney, Donald, Howell, Knox, Moore and Richardson are common to this active cemetery (4) (15) (17)
Sand Ridge	3 - NW	T8N, R4W, Sec 19	Sand Ridge Church of God; approximately 160 graves; first known interment: Henry Becton (b. & d. 1898); Beasley, Becton, Campbell, Coxwell, Dearmon, Guy, Hollinghead, Morris and Sullivan are common to this cemetery still in use (4) (17)
Sawyer	125 - SW	T2N, R2W, Sec 6	approximately 80 graves, several unmarked; first known interment: Edgeley Patrick (1897-1901); Baxter, Curtis, Harvard, Heathcoe, Lambert, Pace and Patrick are common to this cemetery still in use (4) (17)
Scarbrough	61 - SW	T6N, R4W, Sec 8	also known as Milstead or Gilley Cemetery; 27 marked graves; first known interment: Prince Eddie King (1871-1872); Dunn, Gilley, Ingram, Milstead, Thornton and Walley are found in this active cemetery (4) (17)
Seaboard	97 - SW	T4N, R3W, Sec 3	Seaboard Chapel Methodist Church; formerly known as Old Tibbie United Methodist Church; approximately 80 graves; first known interment: Clifford Patrick (b. & d. 1895); Baxter, Covington, Daugherty, Givens, Hyatt, Patrick, Prine, Taylor, Wadsworth, Wilks and Williams are common to this cemetery still in use (4) (17)
Seven Oak	59 - NW	T6N, R4W, Sec 29/30	Seven Oak Baptist Church; the graves of Billy Hennis (1949-1967) and Sid Scarbrough (1900-1979) (4)
Shady Grove	4 - NW	T8N, R4W, Sec 28	Shady Grove Baptist Church, organized 1865; approximately 400 graves; first known interment: John B. Harger (d. 1885 at 82 years); Anderson, Bradley, Causey, Crane, Dearmon, Dees, Felts, Hendry, Johnson, Kumler, Mosley, Smith, Tucker, Waite and Wood are common to this cemetery still in use (4) (17)
Shiloh	121 - SW	T3N, R4W, Sec 35	Shiloh Baptist Church, organized 1906; approximately 260 graves; first known interment: William Crowley (1825-1874); Allday, Baxter, Beasley, Cowart, Culpepper, Dees, Easley, Gray, Green, Holland, Lee, Miller, Prine, Simmons, Staehle, Turner and Williams are common to this cemetery still in use (4) (17)
Sims Chapel	123 - SE	T3N, R2W, Sec 14	Sims Chapel United Methodist Church; approximately 130 graves; first known interment: William Simpson Pringle (1813-1894); Cale, Davis, Dickinson, Elridge, Gibson, Johnston, Nichols, Odom, Orso, Pringle, Robinson, Shepard, Stokes, Sullivan, Vinson and Yonge are common to this cemetery still in use (4) (17)
South Oak Grove	88 - SW	T5N, R4W, Sec 27	also known as Williams Cemetery; South Oak Grove Baptist Church, organized in the early 1880's; approximately 375 graves; first known interment: M. E. Creiger (1851-1875); Brown, Coaker, Gardner, James, McIlwain, Preston, Stringer and Williams are common to this cemetery still in use (4) (17)
Spring Hill	42 - NW	T7N, R3W, Sec 25	approximately 150 graves; first known interment: Joseph Edward Loper (1851-1857); Carney, Carpenter, Flynt, Gibson, Strickland and Thompson are also common to this cemetery still in use (4) (17)
Springbank	64 - NW	T6N, R3W, Sec 20	Springbank Baptist Church, organized in the early 1800's; approximately 950 graves; first known interment: F. R. Moss (d. 1840); Akridge, Anderson, Armstrong, Atchison, Avrett, Baxter, Beech, Carpenter, Caten, Copeland, Craiger, Dearmon, Dees, Ferguson, Harvison, Hill, Jones, Jordan, Lathan, Loper, McMillan, Moss, Mott, Powell, Pruitt, Richardson, Turner and Williams are common to this active cemetery (4) (17)
Stanford	151 - NW	T8N, R3W, Sec 28	approximately 50 unmarked graves with recent interments of the Chastain family; first known interment: Susan Stanford (1830-1892) (13)
Stoker	56 - NE	T6N, R1W, Sec 10	William K. Stoker Family Cemetery; 14 marked and 10 unmarked graves; first known interment: Mary Matilda Reeder Stoker (1856-1899); Harvison and Loper are also common to this cemetery still in use (4) (17)
Stonewall	NW - 159	T6N, R3W, Sec 11	
Sunflower	83 - SE	T6N, R1W, Sec 24	Sunflower United Methodist Church, organized 1909; approximately 100 graves; first known interment: Thomas B. Williams (1844-1919); Barnes, Blankenship, Bryan, Downey, Gartman, Marshall, Murphy, Nobles, Overstreet, Parnell, Shuman, Turner and Williams are common to this cemetery still in use (4) (17)
Three Forks	38 - NE	T8N, R2W, Sec 39	Three Forks Baptist Church, organized 1936; approximately 60 graves; first known interment: Silas J. Irby (1856-1942); Beech, Grimes, Moorer, Reynolds and Thompson are common to this active cemetery (4) (17)
Tibbie	96 - SW	T5N, R3W, Sec 26	Tibbie Baptist Church, organized in 1895 and destroyed by fire in 1905; also known as Balboa Cemetery; approximately 65 graves; first known interment: Sarah Moore (1862-1891); Akridge, Ard, Byrd, Carpenter, Howard, Martin, Mott, Parnell, Patrick and Ross are common to this cemetery still in use (4) (17) (18)
True Light	16 - NW	T8N, R2W, Sec 6	True Light Baptist Church
Turner	67 - NW	T6N, R3W, Sec 34	11 graves; first known interment: James M. Turner, Jr. (1883-1918); an active family cemetery (4) (17)
Turner	117 - SW	T2N, R4W, Sec 10	an active cemetery (17)
Union	60 - NW	T6N, R5W, Sec 1	approximately 40 graves; first known interment: Essie Brantley McDowell (1878-1926) Belt, Bivens, Causey, Denson, Gipson, Goree, Grimes, Hill, Miles, Spotts and Whigham are common to this active cemetery (17)
Union	134 - SE	T3N, R1W, Sec 34	Union Baptist Church, organized 1865; approximately 25 graves; first known interment: Claudie Mason (b. & d. 1904); Barnes, Dennis, Mitchell, Nettles and Williams are common to this cemetery still in use (4) (17)
Unnamed	65 - NE	T5N, R1W, Sec 1	a number of unmarked graves (4)
Vaughn	128 - SE	T3N, R1E, Sec 30	approximately 330 graves; first known interment: Fortune Adams, Sr. (1890-1940); Abrams, Adams, Barnes, Calloway, Castelle, Crook, Ellis, Ferrell, Foster, Henderson, Hill, Johnson. Lang, Nelson, Pressley, Reed, Roberts, Sullivan, Thomas, Watson and Williams are common to this active cemetery (17)
Wagarville	78 - NE	T6N, R1W, Sec 36	Wagarville Baptist Church, established 1946; approximately 50 graves; first known interment: Mary E. Lynes (1876-1954); Alday, King, Lynes, Shoultz, Smith and Sullivan are common to this active cemetery (4) (17)
Washington	143 - SE	T4N, R1W, Sec 12	Washington Baptist Church, organized 1883; approximately 300 graves; first known interment: Daniel Thomas (1870-1889); Anderson, Boroughs, Carlton, Gardner, Henson, Howard, Kirkland, Lane, Lynes, Middleton, Parnell, Sellers, Sullivan, Webb and Williams are common to this active cemetery (4) (17)
Welcome	119 - SW	T3N, R4W, Sec 13	see Weldy
Weldy	119 - SW	T3N, R4W, Sec 13	also known as Welcome Cemetery; approximately 60 graves; first known interment: Dellie Jane Weldy (1879-1881); Baxter, Deese, Holland, Logan and Weldy are also common to this cemetery still in use (4) (10) (17)
Wesley Chapel	40 - NE	T7N, R2W, Sec 3	Wesley Chapel Independent Holiness Church; approximately 90 graves; first known interment: Eugene Atchison (1874-1915); Dumas, Faith, Grimes, Koen, Moseley, Napper and Taylor are also common to this active cemetery (4) (17)
Williams	88 - SW	T5N, R4W, Sec 27	or Grace Williams, see South Oak Grove
Williams	43 - NE	T7N, R1W, Sec 39	see Mosley-Williams
Williams	169 - SW	T4N, R4W, Sec 4	Jasper Williams Cemetery; approximately 70 graves; first known interment: Benjamin Williams (d. 1849 at 60 years); last known interment: William C. Cantrell (1888-1961); Burns, Bush, Crouse, Ezell, Findley, Friend, Gilmer, Grimes, Haight, Higbee, Mills, Quiggle and Williams are also common to this cemetery (4) (6) (17)

Cemetery	Locale	Location	Church Affiliation and Remarks
Wilson	46 - NE	T7N, R1W, Sec 27	approximately 40 graves; first known interment: infant Harris (b. & d. 1832); Bellenger, Holt, Kennedy, Long, Riddle, Smith, Stabler and Wilson are also found in this cemetery is still in use (4) (17)
Winslett	11 - NW	T8N, R4W, Sec 22	9 graves, 7 members of the Winslett family, 1 Palestine and 1 Whitsett; first known interment: Georgean Elizabeth Winslett Palestine (1854-1883); last known interment: William A. Winslett (1866-1939) (4) (17)
Yarbo	36 - NW	T7N, R3W, Sec 27	Yarbo Assembly of God Church, established 1928; approximately 35 graves; first known interment: Marvin Morris (1921-1972); Chafin, Coody, Loper and Morris are common to this new and active cemetery (4) (17)
Yarbo	154 - NW	T7N, R3W, Sec 28	an active cemetery (17)
Yellow Pine	62 - SW	T6N, R4W, Sec 18	Yellow Pine Community Cemetery; approximately 120 marked and 45 unmarked graves; first known interment: Charles Joseph Grimes (b. & d. 1926); Bachloer, Berry, Buckley, Cartwright, Courtney, Davis, Deese, Frazier, Garland, Grimes, Hare, Hicks, Page and Smith are common to this cemetery still in use (4) (17)

Cemeteries of Unknown Name

Cemetery	Locale	Location	Church Affiliation and Remarks
Unknown	90 - SW	T5N, R4W, Sec 31	Church of the Brethren
Unknown	157 - SE	T4N, R1E, Sec 34	
Unknown	158 - SE	T5N, R1E, Sec 43	

Cemeteries of Uncertain Location

Cemetery	Locale	Location	Church Affiliation and Remarks
Atchison	not plotted	1 mi. N.E. of Midway Methodist Church	4 marked and 3 unmarked graves; first known interment: Thyra ***Pringle*** (b. & d. 1902); last known interment: Woodie S. ***Atchison*** (1878-1940) **(4)**
Atchison	not plotted	Bigbee	approximately 25 marked and 1 unmarked grave; first known interment: Francis E. ***Warrick*** (1850-1877); ***Atchison, Becton, Dumas, Reynolds*** and ***Turner*** are common to this cemetery still in use **(4)**
Baldwin	not plotted	Hobson	Will Baldwin Cemetery; a black cemetery with no marked graves **(4)**
Bassett	not plotted	2 miles east of Prestwick	2 marked and several unmarked graves; Francis Stringer ***Bassett*** (1813-1851) and Elwina V. ***Bassett*** (1815-1855); the unmarked graves are thought to date from as early as 1816 **(4)**
Bates Creek	not plotted	Bates Creek btw U.S. 43 and Malcolm-Wagarville Rd.	the marked grave of Lud W. ***Harris*** (1799-1837) and several unmarked graves **(4)**
Batley-Brown	not plotted	Four Points	the graves of infant ***Brown*** (b. & d. 1896), unknown ***Brown*** (1888-1899), and Katie ***Batley*** (1872-1873) **(4)**
Bennett	not plotted	Millry	the graves of Barbara ***Bennett*** (1947-2013) and John D. ***Bennett*** (1945-2006) **(17)**
Bowling	not plotted	Carson	the grave of Percy L. ***Bowling*** (1861-1915) **(4)**
Brown	not plotted	Sunflower	an active cemetery **(17)**
Brown	not plotted	Barlow	7 graves; first known interment: Narah Vonzeal ***Long*** (1918-1919); last known interment: Sarah Espy *Brown* (1856-1951); ***Guice*** is also found here **(17)**
Carpenter	not plotted	.5 miles N. of Millry School	the graves of Guy F. ***Carpenter*** (1880-1923), Florence W. ***Carpenter*** (1876-1952) and Charles Winston ***Carpenter*** (1909-1995) **(4) (17)**
Carpenter Farm	not plotted	Bodie Carpenter Lane off AL 17	the graves of John W. ***Carpenter*** (1800-1900), Eugene ***Jordan*** (1868-1914) and Mattie May ***Jordan*** (1889-1914) **(17)**
Coleman	164 - NE	south of Bigbee	the grave of Sarah ***Coleman*** (1795-1846) **(17)**
Collier Hill	not plotted	Leroy	the only stone is marked S. L. R. 1819, believed to be S. L. ***Ripley*** **(4)**
Cranford	not plotted	Barlow	the grave of Mary Katherine ***Cranford*** (1950-1996) **(17)**
Creola Methodist	not plotted	unknown	
Davis	not plotted	Saint Stephens	the grave of Frank D. ***Davis*** (1867-1945) **(4)**
Dees	not plotted	Vinegar Bend	
Dees-Carpenter	165 - NW	Carpenter	also known as Pine Barron Cemetery; 8 marked and several unmarked graves; first known interment: Margaret ***Carpenter*** (1810-1885); last known interment: J. B. ***Harvison*** (1926-1928) until an interment in 2010; ***Dees*** is also found here **(4) (17)**
Downy	not plotted	south of Hawthorn	the graves of J. A. ***Downey*** (1839-1912), infant ***Downey*** (d. 1897) and infant ***Downey*** (d. 1899) **(4)**
Dunns	not plotted	southwest of Ebenezer Methodist Church	Dunns Chapel Methodist Church, in existence in the 1840's and 50's **(5)**
Easley-Atchison	146 - NE	T8N, R2W, Sec 14	approximately 30 marked and several unmarked graves; first known interment: Columbus H. ***Long*** (1854-1857); ***Gunn, Holcombe, Koen*** and ***Stewart*** are common to this cemetery still in use **(4) (17)**
Easy Hill	not plotted	unknown	a new cemetery **(17)**
Evans	not plotted	Bevies Landing	the grave of Larkin ***Evans*** (d. in the 1870's) **(8)**
Everett	not plotted	unknown	the graves of John Hancock ***Everett*** (1848-1936) and Nancy Elmore ***Everett*** (1850-1923) are found here **(17)**
Faith	not plotted	2 miles west of Saint Stephens	also known as Gordy Cemetery; 7 marked and several unmarked graves; first known interment: Mary V. ***Faith*** (1806-1848); last known interment: Elijah H. ***Gordy*** (1816-1885) **(4)**
Faith	not plotted	at the home of Hiram M. Faith, St. Stephens	4 graves; Annie K. Shoults ***Faith*** (1888-1926), Leroy F. ***Faith*** (b. & d. 1935), Frank D. ***Davis*** (1868-1945) and an infant son of Hiram M. and Annie ***Faith*** **(4)**
Faith	168 - SE	T2N, R1W, Sec 1	
Fellowship	not plotted	unknown	2 graves dating from 1985 are known to be found here **(17)**
Frog Stool	69 - NE	T6N, R2W, Sec 28	former site of Frog Stool Baptist Church, a black cemetery which existed in the 1920's; no evidence of graves remain **(4)**
Gaines	not plotted	Leroy	14 graves, 13 of which are of the ***Sullivan*** family; first known interment: Sol. S. ***Sullivan*** (b. & d. 1863); last known interment: Sim ***Sullivan*** (d. 1932) **(4)**
Gartman	not plotted	Sunflower	Marlene Phillips ***Gartman*** (1934-2008) is known to be found here **(17)**

Cemeteries of Uncertain Location (Continued)

Cemetery	Locale	Location	Church Affiliation and Remarks
Goldman	not plotted	Peavy's Landing Road	Susan Ella ***Goldman*** (1893-1911) and James Henry ***Goldman*** (1860-1917) along with several unmarked graves **(4)**
Goldman-Bozeman	not plotted	John Henry Mosley's place	9 unmarked graves of members of the ***Goldman*** and ***Bozeman*** families **(4)**
Gordy	not plotted	Tibbie	the graves of Barbara Jean ***Crews*** (1934-2012) and Clara Winifred ***Shipp*** (1926-2012) are known to be found here **(17)**
Gordy	not plotted	2 miles west of Saint Stephens	See Faith
Gray-Woodyard	not plotted	Leroy	36 graves; first known interment: Anna Mounger ***Woodyard*** (1817-1846); last known interment: George W. ***Woodyard*** (1895-1961); ***Bassett, Gray*** and ***Stone*** are also common to this cemetery **(4) (7) (17)**
Hamilton	not plotted	Millry	the graves of Annie Mary ***Smith*** (1944-2006), Christine ***McNeil*** (1952-2015) and Sa'Korial ***Franks*** (b. & d. 2014) are found here **(17)**
Hays	not plotted	near Saint Stephens	Sarah Maria Fisher ***Hays*** (1798-1818) and in infant ***Hays*** (d. 1818) are found here **(17)**
Hazard	not plotted	New Saint Stephens	the graves of John Bours ***Hazard*** (1802-1835), Martha Ann ***Hazard*** (1828-1911), Charles Jared ***Hazard*** (1829-1895), William Aylett ***Hazard*** (1831-1850), Mary Fairfax ***Hazard*** (1832-1865) and John Bours ***Hazard*** (1834-1911) **(4)**
Henson-Goldman	not plotted	Pevys Landing Road	6 graves without dates; 3 ***Goldman*** and 3 ***Hays*** **(4)**
Hillcrest	not plotted	Chatom	30 graves dating from 2004 **(17)**
Hobson	not plotted	Chatom	an active cemetery **(17)**
Howard	not plotted	AL 56 at Mike Dickey's place	3 marked and 3 unmarked graves; William Long ***Ford***, Joe ***Howard*** and Fannie ***Howard***; no dates **(4)**
Howard	163 - SE	T5N, R4W, Sec 36	4 graves; Elizabeth ***Howard*** (1836-1912), J. J. ***Howard*** (1830-1916), Alice Hope ***Parnell*** (b. & d. 1945) and the grave of an infant **(14) (17)**
Johnston	not plotted	Sims Chapel	the graves of Powell Bates ***Johnston*** (1827-1910), Ann C. ***Johnston*** (1841-1923), infant ***Johnston*** (b. & d. 1911) and Terry Lynn Weaver (1956-2013) **(4) (17)**
Lang-Reed	115 - SE	T4N, R1E, Sec 40	***Blackmon, Lang, Reed*** and ***Wrogit*** are found here **(17)**
Malone	not plotted	St. Stephens	all unmarked graves **(11)**
Mason	not plotted	St. Stephens	See Saint Stephens
McIntosh	not plotted	McIntosh	McIntosh Church of God; an active cemetery **(17)**
McIntyre	not plotted	north of McIntosh	a contemporary family cemetery **(17)**
Mounger	not plotted	T5N, R1E, Sec 43	also known as Posey Cemetery; 6 marked and numerous unmarked graves; first known interment: Andrew T. ***Posey*** (1813-1857); last known interment: Hiram Mounger ***Posey*** (1842-1906) **(4) (17)**
Mount Vernon	not plotted	Sunflower	
Mount Zion	not plotted	Millry	the grave of Lucy Jane ***Ganus*** **(17)**
New Bethel	10 - NW	T8N, R3W, Sec 20	New Bethel Holiness Church
New Millry	not plotted	County Road 11 between Millry and Copeland	a new cemetery of approximately 25 graves; ***Hill, Hoffman, Kimbrough*** and ***Norris*** are common **(4)**
Oak Bushes	not plotted	2 miles west of Chatom, off AL 56	1 marked and 4 unmarked graves; Solomon ***Anderson***, Jr. (1809-1888); the unmarked graves are of his two wives and children **(4)**
Oakwakee	not plotted	past Shiloh Baptist Church on the road to Leaksville, MS	40 graves dating from 1973 in an active cemetery **(4) (17)**
Old Miller	161 - NW	5 miles west of Millry	7 graves of the Miller family dating from 1870 to 1905 **(17)**
Old Mount Nebo	53 - NE	T7N, R1W, Sec 52	former site of Old Mount Nebo Baptist Church; 10 graves with no dates; ***Stoker*** is common **(4)**
Oscar-Causey	not plotted	near the lodge of Oscar Causey	Martha ***Turner*** (no dates), Martha Elizabeth ***Turner*** (no dates), and William K. ***Thompson*** (b. & d. 1885); both Turners, mother and daughter, died as a result of the explosion and sinking of the steamboat Eliza Battle **(4)**
Palmer	not plotted	Saint Stephens	14 graves; first known interment: Nancy ***Palmer*** (1860-1919); last known interment: Bryant Benjamin "Hammon" ***Palmer*** Jr. (1926-1966); ***Arnold*** and ***Moseley*** are also found here **(17)**
Palmer Place	not plotted	5 miles west of St. Stephens	the graves of John Cox ***Porter*** (d. 1856 at 67 years) and Martha A. ***Porter*** (1814-1883) **(4)**
Parnell	not plotted	S. of Tarver Road, Wagarville	several unmarked graves **(4)**
Payne-Hamilton	not plotted	Millry	an active cemetery **(17)**
Percy Reed	not plotted	Lockwood Road off AL 17	10 marked and 12 unmarked graves; first known interment: Rose ***Reed*** (1865-1918); ***Davis, Orso*** and ***Rivers*** are also found at this cemetery still in use **(4)**
Pilgrims Rest	100 - SW	T4N, R4W, Sec 25	Pilgrims Rest Missionary Baptist Church; approximately 200 marked and 25 unmarked graves; first known interment: James C. ***Walley*** (1850-1877); ***Baxter, Britt, Durham, Everett, Fountain, Green, Mizell, Rainwater, Turner*** and ***Walley*** are common to this cemetery still in use **(4) (17)**
Pine Barron	165 - NW	Carpenter	see Dees-Carpenter
Posey	not plotted	T5N, R1E, Sec 43	see Mounger
Purvis	not plotted	Millry	***Everett, May*** and ***Purvis*** are found in this active cemetery of 6 graves **(17)**
Reynolds	not plotted	next to the post office in Frankville	6 graves; first known interment: W. N. ***Reynolds*** (1917-1940); ***Harris, Johnson*** and ***Moss*** are also found in this active cemetery **(4) (17)**
Richardson	not plotted	T6N, R1E, Sec 28 Leroy	three unmarked graves and John ***Richardson***, Mary Ann Richardson ***Bayland*** and her infant **(4)**
Rivers	not plotted	unknown	the grave of Mrs. Bessie C. ***Smith*** (d. 1985) **(4)**
Roberts	not plotted	McIntosh	11 graves; an active cemetery **(17)**
Robinson	not plotted	near the state line on the road to Leaksville MS	Samuel ***Robinson*** (1800-1893) and Elizabeth C. ***Robinson*** (1807-1883) **(4)**
Saint Paul	76 - NE	T6N, R1E, Sec 45	Saint Paul Baptist Church

Cemeteries of Uncertain Location (Continued)

Cemetery	Locale	Location	Church Affiliation and Remarks
Saint Stephens	not plotted	St. Stephens	also known as Mason Cemetery; 5 marked and several unmarked graves; first known interment: Martha ***Robeson*** (d. 1817 at 28 years); last known interment: Carnelius Van ***Patten*** (1818-1840); ***Dougherty, Mayhew*** and ***Raser*** are also found here **(4) (11)**
Salle	not plotted	1.3 miles north of the old Leroy Post Office	George F. ***Salle*** (1781-1873) and Julia Brewer ***Salle*** (1805-1883); no stones remain **(4)**
Scotts	not plotted	Sunflower	approximately 20 graves; first known interment: Amanda Fields ***Scott*** (1848-1920); ***Fields, Miller*** and ***Nobles*** are common to this cemetery still in use **(4)**
Seals	not plotted	McIntosh	5 graves in a new and active cemetery **(17)**
Shady Grove	not plotted	unknown	the graves of Mary Lee Tate ***James*** (1944-1986), Mrs. Willie D. ***Tate*** (1895-1986) and Lewis ***Wood*** (1908-1986) **(4)**
Simpson	not plotted	Simpson Place	the graves of Elizabeth ***Godfrey*** (d. 1826 at 45 years), her husband and two small children **(4)**
Slaughter	not plotted	1 mile west of St. Stephens	9 graves; first known interment: Polly Mary Gordy Malone ***Smith*** (1811-1861); last known interment: Hugh Leland ***Slaughter***, Jr. (b. & d. 1939) **(4)**
Smith	not plotted	N.E. of the old Smith place in Frankville	Margaret Louise ***Rain*** (1828-1898), Thomas G. ***Smith*** (1859-1917) and several unmarked graves **(4)**
Stewart Memorial	not plotted	located behind Copeland Assembly of God Church	7 graves; and active cemetery **(17)**
Sullivan	not plotted	1 mi. S. of Leroy off U.S. 43	7 marked and 3 unmarked graves; interments between 1864-1914 **(2)**
Sunflower-Harrells	not plotted	T5N, R2E, Sec 40	the grave of Hamp ***Robinson*** (1898-1927) has the only remaining stone among several unmarked graves **(4)**
Tally Loper	not plotted	Chatom adjacent to Springbank Baptist Church	an active cemetery **(17)**
Tauler Creek	45 - NE	T7N, R1W, Sec 56	Tauler Creek Baptist Church; no marked graves; members of the ***Goldman*** family are known to be buried here **(4)**
Tibbie	98 - SW	T4N, R3W, Sec 10	Tibbie United Methodist Church
Unnamed	not plotted	east of Bassett Cemetery near Prestwick	a large unnamed black cemetery with 1 marked stone of Rev. Issac ***Lewis*** **(4)**
Unnamed	not plotted	Frankville	James M. ***Boykin*** (1820-1871), the wife of G. W. ***Granade*** (d. 1876) and Aaron ***Elmore*** (no dates) **(4)**
Unnamed	not plotted	Peavy's Landing	Larkin ***Evans*** (1809-1873) and a smaller stone marked L. E.; thought to be a large cemetery at one time **(4)**
Wheat	not plotted	south of Wagarville	17 graves; first known interment: Thomas ***Wheat*** (1843-1862); last known interment: Oscar S. ***Ellicott*** (1887-1946) **(4)**
Williams	not plotted	Sunflower	the graves of Carolina Virginia ***Williams*** (1822-1896) and Washington Augustus ***Williams*** (1818-1898) **(17)**
Williams	not plotted	between Epworth Methodist Church and the MS state line	18 graves; first known interment: K. ***Williams*** (1873-1911); ***Fountain*** is also common to this cemetery **(4)**
Williams-Turner	not plotted	at the Stanley home in Sunflower	5 graves; first known interment: Carolina Virginia ***Williams*** (1822-1896); last known interment: Samuel Matthew ***Turner*** (1916-1974) **(4)**

Sources

1. AlGenWeb Archives. *Washington County, Alabama.* 20 November 1998. <ftp://ftp.rootsweb.com/pub/usgenweb/al/washington/cemetery/>.
2. Personal correspondence with Greg Stokes of Leroy, Alabama.
3. Mozingo, Sarah. 21 January 1999. <http://www.ucinet.com/~sandral/cemeteries6.html>.
4. Stockton, Robert P. (ed.,) *The History of Washington County, Alabama, Volume 1.* Chatom, Alabama: Washington County Historical Society, 1989.
5. Stockton, Robert P. (ed.,) *The History of Washington County, Alabama, Volume 2.* Chatom, Alabama: Washington County Historical Society, 1989.
6. *Deep South Genealogy Quarterly.* Vol. 6, No. 1. Mobile, Alabama: Mobile Genealogical Society, August, 1968.
7. *Deep South Genealogy Quarterly.* Vol. 2, No. 2. Mobile, Alabama: Mobile Genealogical Society, November, 1964.
8. *Alabama Genealogical Society Magazine.* Vol. 3, No. 4.Birmingham, Alabama: The Society, October, 1969.
9. Ivison, Hazle R. Collins. *Alabama Tombstone Inscriptions, Vol. 1.* Mobile, Alabama: Dorothy J. Moffett, 1987.
10. Baxter, M. *Washington County Cemeteries.* published by the author, c. 1980.
11. *The Washington County Historical Society Quarterly.* Vol. 2, No. 4. Chatom, Alabama: The Society, Spring, 1982.
12. *Old St. Stephens Cemetery*. 17 October 2000. <wysiwyg://66/http://www.geocities.com/Heartland/Meadows/6534/ststephens.html>.
13. Personal correspondence with Alton Stanford of Wilmer, Alabama.
14. McKinney, Lisa. *Howard Cemetery*. 28 August 2001 <http://personal.lig.bellsouth.net/lig/l/a/lavadam/howard.htm>.
15. *African American Graves of Washington County, Alabama*. 6 September 2002. <htpp://community-2.webtv.net/tsavchap/africanamerican/>.
16. AlGenWeb Archives. *Washington County, Alabama*. 1 December 2006. <ftp://ftp.rootsweb.com/pub/usgenweb/al/washington/cemeteries/>.
17. *Washington County Cemeteries*. 2 May 2016. <http://www.findagrave.com>.
18. Alabama Cemetery Preservation Alliance. 5 December 2012. <http://Alabama-cemetery-preservation.com>.

Numerical List of Cemeteries

1. Chapel Hill
2. North Oak Grove
3. Sand Ridge
4. Shady Grove
5. Reed
6. Providence
7. Chalk Hill
8. Koenton
9. Mount Carmel
10. New Bethel
11. Winslett
12. Healing Springs
13. Millry
14. Carpenter
15. Browns
16. True Light
17. Friendship
18. New True Light
19. Frankville
20. Grenade
21. Mount Bethel
22. Pleasant Hill
23. New Hope
24. Blount
25. Minerva
26. Flat Branch
27. Pine Tree
28. Antioch
29. Carter
29. Copeland
30. Copeland
31. New Haven
32. Unknown
33. New Bethel
34. Rocky Ridge

Numerical List of Cemeteries (Continued)

35. Barlow
36. Yarbo
37. Reynolds
38. Three Forks
39. Bigbee
40. Wesley Chapel
41. Midway
42. Spring Hill
43. Mosley-Williams
44. Faith
45. Tauler Creek
46. Wilson
47. Crawford
48. Old St. Stephens
49. Good Hope
50. James Chapel
51. Goldman
52. New Mount Nebo
53. Old Mount Nebo
54. Saint Stephens
55. St. Union
55. Mount Stoney
56. Stoker
57. Leroy
58. Red Bank
59. Seven Oak
60. Union
61. Scarbrough
61. Gilley
61. Milstead
62. Yellow Pine
63. Laton Hill
64. Springbank
65. Unnamed
66. Fairhope
67. Turner
68. Pine Level
69. Frog Stool
70. Jones
71. Chatom
72. Chatom
73. Chatom
74. Rutan
75. Richardson
76. Saint Paul
77. Clearwater
78. Wagarville
79. Cortelyou
80. Lewis Grove
81. Ebenezer
82. Mount Shady
83. Sunflower
84. Pine Grove
85. Friendship
86. Pleasant Ridge
87. Lang and Reed
88. South Oak Grove
88. Williams
89. Fruitdale
90. Unknown
91. Macedonia
92. Old Escatawpa
93. Escatawpa
94. Grimes
95. Epworth
96. Bilboa
96. Tibbie
97. Seaboard
98. Tibbie
99. Four Points
100. Pilgrims Rest
101. Little Bethel
102. Saint Johns
103. Howardtown
104. Old Methodist
105. Chalker Memorial
106. Bethel
107. Fields
108. Red Hill
109. Old Washington
110. Harris
110. Hooks
111. McIntosh
112. Reeds Chapel
113. Magnolia
114. Saint Paul
115. Lang-Reed
116. Burbank
117. Turner
118. Deer Park
119. Weldy
119. Welcome
120. New Light
121. Shiloh
122. County Line
123. Sims Chapel
124. Red Wash
125. Sawyer
126. Charity Chapel
127. Hillspring
128. Vaughn
129. Rivers
130. Mount Moriah
131. Liberty
132. Malcolm
133. Saint Thomas
134. Union
135. Little Chestang
136. Gardner
137. Calvert
138. Big John
139. Friendship
140. Calvert
141. McIntosh
142. Saint Stephens
143. Washington
144. Cathedral of Praise
145. Bowling
146. Easley-Atchison
147. Friendship
148. Granada
149. Little Sunflower
150. Gordy
151. Stanford
152. Burbank
153. Copeland
154. Yarbo
155. Moseley
156. First United
157. Unknown
158. Unknown
159. Stonewall
160. Macedonia
161. Old Miller
162. Midway
163. Howard
164. Coleman
165. Dees-Carpenter
165. Pine Barron
166. Godbold-Webb-Simms
167. New Leroy Baptist
168. Faith
169. Williams
170. Millry
171. Jones Hill

Most Popular Names for Babies in Alabama, 2012

Boys' Names	Number	Girls' Names	Number
William	442	Emma	322
James	331	Ava	245
Mason	309	Olivia	230
John	284	Isabella	203
Jacob	265	Madison	203
Elijah	262	Abigail	191
Aiden	257	Elizabeth	190
Michael	240	Ella	185
Jayden	230	Harper	169
Jackson	224	Sophia	167
Noah	220	Chloe	164
Ethan	215	Anna	153
Samuel	207	Addison	152
Christopher	201	Brooklyn	137
Joshua	198	Emily	134

Source: Alabama Department of Public Health

WILCOX COUNTY

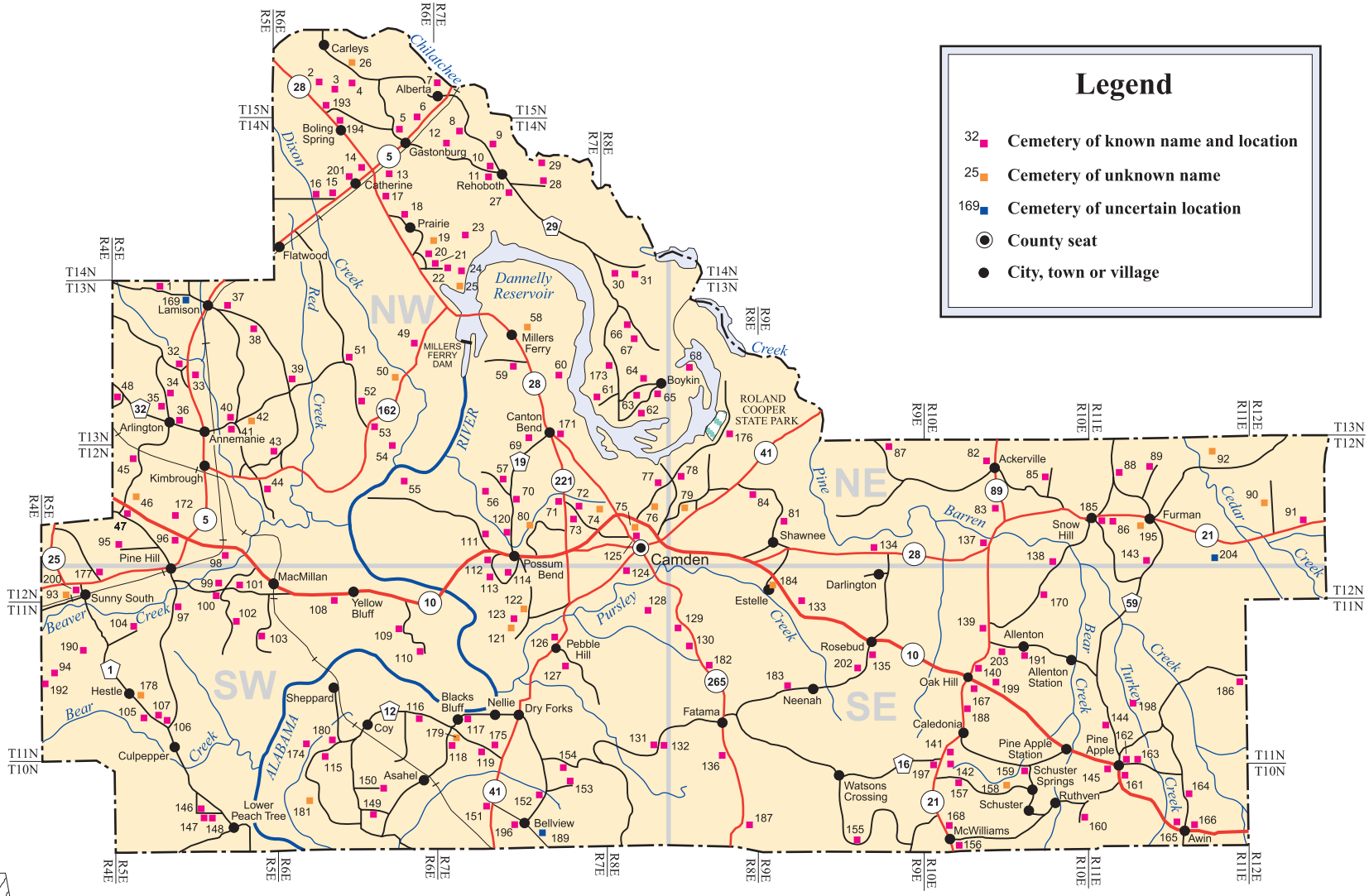

Produced by the Dept. of Geography
College of Arts and Sciences
The University of Alabama

Cemetery	Locale	Location	Church Affiliation and Remarks
Ackerville	82 - NE	T12N, R10E, Sec 9	Ackerville Baptist Church; approximately 90 graves; first known interment: Marion ***Stuart*** (d.1891); ***Dailey, Kearley, Powell, Skinner, Stuart, Thigpen*** and ***Wallace*** are common to this active cemetery **(11) (49)**
Allenton	191 - SE	T11N, R10E, Sec 10	approximately 50 marked and 60 unmarked graves; first known interment: Evan ***Pugh*** (1809-1838); last known interment: William ***Fitzgerald*** (1847-1921); ***Bythwood, Compton, Liles, McConnico***, ***Miller, Walthall*** and ***Williams*** are also common here **(34) (49)**
Antioch	52 - NW	T13N, R6E, Sec 27	Antioch Church
Antioch	83 - NE	T12N, R10E Sec 16	Antioch Baptist Church, founded in 1870; a black cemetery; approximately 40 marked and 35 unmarked graves; first known interment: Richard ***Gordon*** (1849-1899); ***Johnson*** and ***Young*** are also common **(15) (44)**
Arkadelphia	144 - SE	T11N, R11E, Sec 30	Arkadelphia Baptist Church; a black cemetery of approximately 35 marked and 10 unmarked graves; first known interment: Clara ***Watts*** (1891-1973); ***Hines*** and ***Mahan*** are also common to this active cemetery **(11)**
Arlington	36 - NW	T13N, R5E, Sec 32	Arlington Methodist Church; approximately 140 graves; first known interment: Mary ***Nettles*** (1850-1879); ***Agee, Bridges, Burge, Crum, DeVan, Dickson, Dumas, Fields, Finch, Kimbrough, Nettles, Stroudemier, Twilley*** and ***Vick*** are common to this cemetery still in use **(26) (49)**
Awin	165 - SE	T10N, R11E, Sec 15	Awin Community Cemetery; Awin Church of God; approximately 200 marked and 28 unmarked graves; first known interment: Braddock H. ***McDonald*** (1801-1866); ***Anderson, Eddins, Futch, Giddens, Gill, Godwin, Griffin, Jenkins, Jones, Pugh, Session, Wade*** and ***Watts*** are common to this cemetery still in use **(11) (49)**
Awin	166 - SE	T10N, R11E, Sec15	Awin Baptist Church, organized in 1926; approximately 25 graves; first known interment: wife of S. ***Booker*** (1853-1881); ***Goodwin, Riley, Sadler*** and ***Schofield*** are also common to this active cemetery **(11) (49)**
Bear Creek	141 - SE	T11N, R10E, Sec 31	Bear Creek A.M.E. Church; approximately 25 marked and 18 unmarked graves; first known interment: Bobby Lee ***Smith*** (1894-1925); ***Abrams, Dale*** and ***Owens*** are also common to this cemetery still in use **(15)**
Bear Creek	142 - SE	T11N, R10E, Sec 31	Bear Creek Baptist Church, organized in 1838; approximately 230 graves; first known interment: Margaret Sessions ***Watts*** (1820-1880); ***Andrews, Boutwell, Dean, Dunnam, Griffith, Hardy, Hopkins, Jones, Lewis, McWilliams, Philpot, Pritchett, Rowell, Sadler*** and ***Turner*** are also common to this active cemetery **(2) (49)**
Bear Creek	105 - SW	T11N, R5E, Sec 19	see Liberty
Beard	160 - SE	T10N, R11E, Sec 7	12 marked and 9 unmarked graves; first known interment: Charles ***Dekle*** (1775-1830); last known interment: Corrie ***Beard*** (1875-1947); ***Kyser*** is also common to this small family cemetery **(15) (49)**
Becks	60 - NW	T13N, R7E, Sec 23	
Bell	77 - NW	T12N, R8E, Sec 8	8 marked and several unmarked graves; first known interment: Mary ***Bell*** (1875-1907); last known interment: Ben ***McNeil*** (1888-1969); ***George*** is also found in this cemetery **(31)**
Bennett	21 - NW	T14N, R6E, Sec 36	
Bennett	23 - NW	T14N, R7E, Sec 19	
Bethel	100 - SW	T12N, R5E, Sec 35	former site of Bethel Church; approximately 20 graves; first known interment: Caroline H. ***Godbold*** (d. 1845 at 3 years); last known interment: James M. R. ***Campbell*** (1843-1925); ***Huggins, Lockett, McLean, Shamburger, Stansbury*** and ***Wright*** are also known to be found in this inactive cemetery **(11) (49)**
Bethel	135 - SE	T11N, R9E, Sec 11	Bethel Church; a black cemetery of approximately 80 marked and 52 unmarked graves; first known interment: E. C. ***Spencer*** (b.& d. 1919); ***Dale*** and ***Ramsey*** are also common to this cemetery still in use **(11) (15)**
Bethel	140 - SE	T11N, R10E, Sec 16	Bethel Associate Reformed Presbyterian Church, organized in 1856; approximately 300 graves; first known interment: Mary Louisa ***Fox*** (1847-1850); ***Albritton, Bonham, Bonner, Carothers, Chesnut, Dale, Dean, Echols, Fitzgerald, Harper, Jones, Mayo, McBryde, McConnico, McWilliams, Perryman, Stewart, Wilson*** and ***Young*** are also common to this active cemetery **(11) (44) (49)**
Bethel	193 - NW	T15N, R6E, Sec 33	Bethel A.M.E. Church; a black cemetery of 11 marked and 5 unmarked graves; first known interment: Walter Ree ***Sanders***, Sr. (1923-1959); ***Burrell*** is also common to this cemetery still in use **(11) (46)**
Boiling Spring	4 - NW	T15N, R6E, Sec 27	approximately 30 graves; first known interment: George ***Flucker*** (1760-1839); last known interment: W.L. ***Flucker*** (1845-1930); ***Chambers, Cooper, DeWitt, Stapleton*** and ***Wood*** are also common here **(3) (49)**
Boiling Spring	194 - NW	T14N, R6E, Sec 4	Boiling Springs Church Baptist Church; a black cemetery of approximately 30 marked and 10 unmarked graves; first known interment: Corinne Sanders ***McCampbell*** (1914-1970); ***Burrell, Lawson, Talbert*** and ***Tripp*** are also known to be found in this cemetery still in use **(11) (46)**
Bones Hill	56 - NW	T12N, R7E, Sec 8/17	also known as Garrett Cemetery; 17 marked graves; first known interment: Mary ***Coleman*** (d. 1870); last known interment: William ***Davis*** (1846-1923); ***Garrett, Hipp*** and ***Merriwether*** are also found here **(14) (49)**
Brazeal	134 - NE	T12N, R9E, Sec 23	Brazeal A.M.E. Church; approximately 70 marked and 40 unmarked graves; first known interment: Olive ***Young*** (d. 1938); ***Bonner, Cade, McNeil, Morris*** and ***Thomas*** are also common to this active cemetery **(47)**
Bridges	78 - NE	T12N, R8E, Sec 9	the graves of Augusta ***Bridges*** (1833-1835), Elizabeth Gardiner Bethea ***Bridges*** (1794-1858), John Alfred ***Bridges*** (1830-1839) and John Wells ***Bridges*** (1799-1858) are known to be found in this cemetery **(49)**
Burford	114 - SW	T12N, R7E, Sec 33	19 graves; first known interment: Samuel L. ***Burford*** (1847-1848); last known interment: Martha Mobley ***Burford*** (1832-1915); ***Cunn, Crum, Dumas, Jenkins*** and ***Reynolds*** are also found in this cemetery **(43) (49)**
Camden	125 - NW	T12N, R8E, Sec 20	located at Broad and Fail Streets in Camden, this cemetery dates back to the early 1800's and contains many of the community's first prominent citizens; the graves of 83 Confederate veterans and Governor Benjamin Meek ***Miller*** (1864-1944) are found in this active cemetery of over 1,500 interments **(5) (49)**
Campbell	84 - NE	T12N, R9E, Sec 12	destroyed in the 1970's during a logging operation; stones were replaced by a single marker bearing the names of the 29 interments; ***Campbell, Felts*** and ***Steveson*** are known to be found **(11)**
Canaan	40 - NW	T13N, R5E, Sec 35	Canaan Cumberland Presbyterian Church; an active cemetery **(49)**
Canton Bend	171 - NW	T13N, R7E, Sec 35	Canton Bend Methodist Church; approximately 240 graves, many unmarked; first known interment: John Thomas ***McArthur*** (d. 1827 at 1 year); ***Alford, Bryant, Hybart, Lyles, Pharr, Primm, Robins, Smith, Strother, Tait, Thompson*** and ***Williams*** are also found in this old but still active cemetery **(11) (13) (49)**
Capell	127 - SW	T11N, R7E, Sec 14	also known as Capell-McDowell Cemetery; approximately 130 marked graves; first known interment: Samuel ***Dehay*** (d. 1818 at 18 years); ***Baldwin, Capell, Duke, Henderson, Kennedy, McDowell, Nettles, Rayburn, Sellers*** and ***Vaughn*** are found in this cemetery last used in 1997 **(44) (47) (49)**
Catherine	201 - NW	T14N, R6E, Sec 16	approximately 120 graves; first known interment: James A. ***Kimbrough*** (1887-1900); ***Aldridge, Arrington, Autrey, Bridges, Bruce, Davis, DeWitt, Etheredge, Hayes, Morgan, Northrup, Pharr, Richards, Tucker, Westbrook*** and ***Wiltsie*** are common to this cemetery still in use **(37) (49)**
Christ	202 - SE	T11N, R9E, Sec 14	Christ Evangelical Lutheran Church
Cobbs	29 - NW	T14N, R7E, Sec 11	
Collier	172 - NW	T12N, R5E, Sec 17	
Cook	112 - NW	T12N, R7E, Sec 29	approximately 40 graves; first known interment; Daniel Justin ***Cook*** (1833-1834); ***Capell, Murphy*** and ***Phillippi*** are also found in this active cemetery **(49)**
Cooper	3 - NW	T15N, R6E, Sec 33	also called Creagh-Glover Cemetery; approximately 20 graves; first known interment: Richard ***Creagh*** (1796-1826); last known interment: Benjamin ***Glover*** (1803-1872); ***Falconer*** and ***Patton*** are also found here **(49)**
County Line	94 - SW	T11N, R4E, Sec 15	County Line Church
County Line	48 - NW	T13N, R5E, Sec 30	County Line Baptist Church, organized in 1897; approximately 230 graves; first known interment: William J. ***Rikard*** (1860-1901); ***Autery, Bolen, England, Garrett, Harris, Huggins, Jackson, Maness, McGilberry, Morgan, Morton, Mullens, Parker, Pepperhorst, Patrick, Ray, Rikard, Ross, Thomas, Tucker*** and ***Twilley*** are common to this active cemetery **(22) (44) (45) (49)**
Coy	150 - SW	T10N, R6E, Sec 10	also known as New Providence Cemetery; approximately 220 graves; first known interment: Winfield ***Primm*** (1783-1835); ***Bohannon, Bridges, Carstarphen, Flowers, Gleason, Godbold, Harvey, Holloman, Luker, Moore, Morgan, Outlaw, Packer, Peek, Powe, Primm, Sheffield, Spencer*** and ***Threadgill*** are common to this active cemetery **(43) (49)**
Creagh-Glover	3 - NW	T15N, R6E, Sec 33	see Cooper

Cemetery	Locale	Location	Church Affiliation and Remarks
Crosby	196 - SW	T10N, R7E, Sec 9	also known as Wayman; approximately 125 marked and 80 unmarked graves; first interment: Pauline ***Stokes*** (1868-1908); ***Dortch, McCreary, Millender, Packer,*** and ***Spencer*** are common to this active cemetery **(11)**
Crum	91 - NE	T12N, R12E, Sec 21	approximately 12 graves; first known interment: Edward H. ***Dudley*** (b. & d. 1857); last known interment: Sammie J. ***Glen*** (1869-1890); ***Auston, Bruner, Crum*** and ***Dilborn*** are also found in this cemetery **(11)**
Dees	152 - SW	T10N, R7E, Sec 10	approximately 40 graves; first known interment: Cora ***Dees*** (1864-1905); ***Freeman, Hannon, Johnson, Mitchell, Robinson*** and ***Smith*** are also found in this active black cemetery **(49) (50)**
DeVan	45 - NW	T12N, R5E, Sec 5	approximately 20 graves; first known interment: Alice ***DeVan*** (1851-1852); last known interment: Mary A. ***DeVan*** (1822-1906); ***Dumas, Riddle*** and ***Watkins*** are also found in this small family cemetery **(25) (49)**
Dixie Grove	16 - NW	T14N, R6E, Sec 17	Dixie Grove Baptist Church; an active cemetery **(49)**
Dulaney	133 - SE	T11N, R9E, Sec 5	Dulaney A.M.E. Church, organized in 1914; approximately 50 marked and 55 unmarked graves; first known interment: Louis Hines (1872-1937); Hicks and Ramsey are common to this active black cemetery (44) (49)
Dunaway	37 - NW	T13N, R5E, Sec 11	approximately 85 graves; first known interment: Jeremiah Dunaway (d. 1877); Agee, DeWitt, Dunaway, Hargreaves, Maness, Mendenhall, Morgan and Wilkinson are common to this cemetery still in use (3) (49)
Ebenezer	167 - SE	T11N, R10E, Sec 17	see Oak Hill
Edwards	85 - NE	T12N, R10E, Sec 11	grave of William J. Edwards (1868-1950), the founder of Snow Hill Institute in 1893 (4)
England	190 - SW	T11N, R4E, Sec 11	11 graves; first known interment: James W. England (1793-1858); last known interment: May A. Hutchinson (1863-1903); Crawford, England and Hutchinson are known to be found in this cemetery (33)
Enon	95 - NW	T12N, R5E, Sec 30	approximately 240 graves; first known interment: Drucilla Morgan (1778-1856); Autery, Autrey, Averitt, Avritt, Ballard, Green, McGilberry, Morgan, Pearson, Rayborn, Ricketts, Trammell and Weatherly are common to this active cemetery (2) (49)
Enon	98 - NW	T12N, R5E, Sec 23	Saint Pauls Church
Enon	136 - SE	T11N, R8E, Sec 35	Enon Baptist Church, organized in 1853; approximately 260 graves; first known interment: Frank Anton Lambrecht (1844-1862); Brooks, Burson, Carstarphen, Chandler, Curry, Dailey, Davis, Henderson, Majors, Mason, Partin, Rogers, Waren and Warren are common to this cemetery still in use (11) (15) (49)
Epiphany	33 - NW	T13N, R5E, Sec 21	Epiphany Lutheran Church
Ervin	113 - SW	T12N, R7E, Sec 33	also known as Tait Cemetery; 38 graves; first known interment: Samuel Ervin (1776-1823)); last known interment: George Gilmore Tait (1874-1948); Ervin, Grayson and Tait are common to this cemetery (10) (49)
Friendship	145 - SE	T11N, R11E, Sec 32	Friendship Baptist Church, organized in 1825, rebuilt in 1848; approximately 450 graves; first known interment: Malinda Pruitt (1823-1847); Anderson, Bailey, Beard, Bloxom, Carter, Chapman, Chappell, Coleson, Cone, Fore, Gaston, Grimes, Harris, Hawthorne, Knight, McCrory, Melton, Norred, Powell, Ptomey, Reynolds, Stanford, Thigpen, Ward, Watson and Watts are common to this cemetery still in use (3) (49)
Garrett	56 - NW	T12N, R7E, Sec 8/17	see Bones Hill
Gastonburg	5 - NW	T14N, R6E, Sec 2	approximately 150 graves; first known interment: Martha Gaston (1754-1836); 6 Gaston markers were moved here from Old Shell Creek Cemetery for preservation; Allen, Berry, Chambers, Cross, Duren, Fendley, Fluker, Goode, Harper, Pyle, Strother, Weir and Wilkinson are common to this cemetery still in use (1) (49)
Good Hope	34 - NW	T13N, R5E, Sec 28	Good Hope Church
Goose Creek	1 - NW	T13N, R5E, Sec 5	former site of Goose Creek Church; approximately 95 graves; first known interment: Nevina Surginer (1859-1863); Anthony, Few, Flowers, Green, Kratzer, Lee, Martin, Sealy, Stokes and Surginer are common to this active cemetery (24) (36) (49)
Goshen	41 - NW	T13N, R5E, Sec 35	approximately 60 graves; first known interment: Joel Dumas (1811-1864); Collier, Dumas, Finch, Fisher, Green, Kimbrough, Lilly and Smithermon are common to this cemetery last used in 1962 (1) (49)
Gravel Creek	126 - SW	T11N, R7E, Sec 11	Gravel Creek Baptist Church; approximately 100 graves, the majority of which are unmarked; marked graves date from 1940 in this active black cemetery (50)
Gravel Hill	132 - SE	T11N, R8E, Sec 32	approximately 40 graves; first known interment: ? McCants (1866-1934); Black, Blackmon, Kennedy, Love, McCants, McCaskill, Shoemake, Smith, Toler, Watson and Williams are found in this active cemetery (49)
Gross	9 - NW	T14N, R7E, Sec 9	approximately 65 graves; first known interment: George W. Hobbs (1814-1852); Atkins, Cranford, Dunnam, Gross, Hutchinson, Oxford, Pearce, Voltz and Wills are common to this cemetery still in use (1) (49)
Hamburg	170 - SE	T12N, R10E, Sec 35	approximately 155 graves; first known interment: Revolutionary War veteran James Bonner (1753-1825); used in 1996 for the first time since 1901; Bonham, Cook, Dale, Dunnam, Fife, Foster, Harris, Hines, Jones, Laird, McClane, Newberry, Pressly, Stewart, Walthall and Young are found here (10) (12) (49)
Harris Hill	203 - SE	T11N, R10E, Sec 10	Salem A.M.E. Church; approximately 50 graves; first known interment: Lula F. Johnson (1887-1922); Andrews, Fore, Grace, Johnson and McReynolds are common to this active cemetery (41) (49)
Hayes	2 - NW	T15N, R6E, Sec 32	see Kelly

Cemetery	Locale	Location	Church Affiliation and Remarks
Hopewell	157 - SE	T10N, R10E, Sec 5	Hopewell Methodist Church; approximately 100 graves; first known interment: W. Till (1870-1889); Boutwell, Garrett, Jones, Smith, Snell, Waite and Williams are also common to this cemetery still in use (1) (49)
Hotel	68 - NE	T13N, R8E, Sec 22	
Independence	104 - SW	T11N, R5E, Sec 7	former site of Independence Church; approximately 160 graves; first known interment: Albert Gaddy (1808-1888); Autery, Champion, Criswell, Crocker, Daniels, Flint, Gaddy, Goodman, Hatton, Morgan, Sims, Tyler, Vick and Willliamson are common to this active cemetery (22) (49)
Irby	173 - NW	T13N, R8E, Sec 19	
Jerusalem	51 - NW	T13N, R6E, Sec 16	Jerusalem Church
Jordan	183 - SE	T11N, R9E, Sec 17	near Jordan A.M.E. Church, inactive and near collapse; approximately 25 graves; first known interment: Catherine McLeod (1802-1825); last known interment: George S. Bolton (1812-1888); Baldwin, Marshall, Martin and McIntosh are also known to be found in this cemetery (15) (30) (49)
Kelly	2 - NW	T15N, R6E, Sec 32	a black cemetery used by Bethel A.M.E. Church; also called Hayes Cemetery and Shaw Cemetery (11)
Kelly	97 - SW	T12N, R5E, Sec 32	approximately 370 graves, many without names, dating from 1899; Champion, Godbold, Harvell, Kelly, Kirk, Mitchell, Morgan, Smith, Tyler and Wilkerson are common surnames to this cemetery still in use (11) (49)
Lane	107 - SW	T11N, R5E, Sec 19	
Liberty	105 - SW	T11N, R5E, Sec 19	Liberty Methodist Church; also known as Bear Creek Church; over 100 graves; first known interment: Angeline Hestle (1838-1847); Brasell, Curtis, Davis, Hestle, Hicks, Jones, Kirk, Lyles, Peavy, Privette, Rodgers, Southhall, Vaughn and Watson are common to this active cemetery (49)
Lily	43 - NW	T12N, R6E, Sec 6	Lily Church
Little Rock	87 - NE	T12N, R9E, Sec 2	Little Rock Baptist Church; a black cemetery of approximately 40 marked and 15 unmarked graves; first known interment: Rev. Thomas Manzie (1895-1957); James and Hunter are common to this active cemetery (11)
Little Rock	129 - SE	T11N, R8E, Sec 10	Little Rock A.M.E. Church; approximately 30 marked and 6 unmarked graves; first known interment: Sallie L. Kennedy (1937-1959); Cannon, Ephraim and Kennedy are common to this black cemetery still in use (15)
Little Zion	180 - SW	T11N, R6E, Sec 32	Little Zion Church
Little Zion Number 1	115 - SW	T11N, R6E, Sec 32	Little Zion Number 1 Baptist Church, organized in 1898; a black cemetery of approximately 55 graves; first known interment: Annie M. Walker (1901-1960); Brooks, Charley and McCants are common here (39) (44)
Lower Peach Tree	148 - SW	T10N, R5E, Sec 10	approximately 375 graves; first known interment: Lucy Strother (d. 1822); Bradford, Bryant, Campbell, Curtis, Culpepper, Dozier, Gates, Gibson, Gregg, Hicks, Irby, Jeffrey, Mayer, McConnell, McLaughln, McLeod, Overton, Slaughter, Smith and Williamson are common to this cemetery still in use (17) (49)
Macedonia	6 - NW	T14N, R6E, Sec 1	Macedonia Church
Macedonia	164 - SE	T10N, R11E, Sec 10	Macedonia Baptist Church; a black cemetery; approximately 40 graves; first known interment: Laura Partin (1867-1961); Blankenship, Coleman, Hines, Jefferson and Jenkins are also common here (11) (15) (49)
Magnolia	123 - SW	T11N, R7E, Sec 4	
Major	187 - SE	T10N, R8E, Sec 13	7 marked and 2 unmarked graves; first known interment: T. W. Majors (1826-1859); last known interment: Madie Majors (b. & d. 1881) (11)
Malone	12 - NW	T14N, R7E, Sec 7	
Marsh	17 - NW	T14N, R6E, Sec 23	
Marsh	18 - NW	T14N, R6E, Sec 26	
McCarty	151 - SW	T10N, R7E, Sec 8	approximately 30 graves; first known interment: Lucy Isabella Hybart (1847-1848); last known interment: Clara A. Bethea (1869-1957); Crosby, Davis and McCants are also common to this cemetery (23) (49)
McCaskill	130 - SE	T11N, R8E, Sec 10	approximately 20 graves; first known interment: Rachel Baldwin (1896-1924); Pointer, Williams and Wilmer are common to this active cemetery (49)
McConico	137 - NE	T12N, R10E, Sec 21	a black cemetery of approximately 25 marked and 10 unmarked graves; first known interment: Young McCock (d. 1908); Dale, Harris, Jenkins and Sanders are common to this cemetery is still in use (11) (46) (49)
McIntosh	124 - SW	T12N, R8E, Sec 29	an active black cemetery (49)
McMillan	30 - NW	T14N, R8E, Sec 31	
McPherson	119 - SW	T11N, R7E, Sec 32	approximately 25 graves; first known interment: John L. McPherson (1828-1840); last known interment: Leacy Elizabeth Newell (1902-1982) Gullett, McPherson, Newell, and Riley are found in this cemetery (16) (49)
McWilliams	168 - SE	T10N, R10E, Sec 18	approximately 120 graves; first known interment: George L. Lamkin (1827-1860); Brantley, Chappell, Dunnam, Hall, Higdon, Lamkin, Mize, Nettles, Parker, Pettie, Pierce, Roberts, Sadler, Winters and Youngblood are common to this largely 20th century cemetery (2) (49)
Mendenhall	54 - NW	T12N, R6E, Sec 2	
Mount Andrew	103 - SW	T11N, R5E, Sec 12	former site of Mount Andrew Church; approximately 65 graves; first known interment: Julia Sheffield (d. 1852 at 17 years); Beck, Godbold, Kirk, Mayton, Nettles and Tyler are common to this active cemetery (11) (49)

Cemetery	Locale	Location	Church Affiliation and Remarks
Mount Carmel	131 - SW	T11N, R8E, Sec 32	former site of Mount Carmel Church; approximately 75 graves; first known interment: Colon McMurphy (1810-1859); Bigger, Chance, Farish, Patrick, Stillings and Watson are also common to this cemetery (11) (49)
Mount Gilead	149 - SW	T10N, R6E, Sec 10	Mount Gilead Church; a black cemetery of approximately 95 graves; first known interment: Archie Hines (1903-1948); Knight, Matthews, Perryman and Stallworth are also common to this active cemetery (11)
Mount Gillard	110 - SW	T11N, R7E, Sec 7	Mount Gillard Church
Mount Moriah	186 - SE	T11N, R11E, Sec 13	Mount Moriah Fellowship Baptist Church, founded in 1828; approximately 275 marked and several unmarked graves; first known interment: Nancy Sanders (d. 1817 at 37 years); Donald, Knight, Luckie, Steen and Yeldell are also common to this cemetery still in use (15)
Mount Olive	159 - SE	T10N, R10E, Sec 3	Mount Olive A.M.E. Church, founded in 1880, approximately 150 marked and 61 unmarked graves; first known interment: Sarah Hill (d. 1918); Bell, Bonner, Curry, Davis, Lymon, McCrary, McNeal, McWilliams, Montgomery, Owins, Stallworth, Vickers and White are common to this cemetery still in use (15) (49)
Mount Pleasant	138 - NE	T12N, R10E, Sec 35	Mount Pleasant Church; a black cemetery of approximately 20 marked and 30 unmarked graves; first known interment: James McArthur, Sr. (1908-1954); Grace and Jones are also common to this active cemetery (11)
Mount Pleasant	108 - SW	T12N, R6E, Sec 33	Mount Pleasant Church
Mount Zion	99 - SW	T12N, R5E, Sec 35	Mount Zion Church
Mount Zion	139 - SE	T11N, R10E, Sec 9	Mount Zion Church; a black cemetery of approximately 20 marked and 30 unmarked graves; first known interment: Ella Blackmon (1896-1967); Davis and Evans are common to this cemetery still in use (11)
Mount Zion	153 - SW	T10N, R7E, Sec 1	Mount Zion Baptist Church, organized in 1889; approximately 60 graves dating from 1955; Baldwin, Bragg, Kennedy and McCants are common to this active cemetery (50)
Newbury	199 - SE	T11N, R10E, Sec 16	9 graves; first known interment: Mary Newbury (d. 1826 at 11 years); last known interment: Mary Newbury (d. 1852 at 66 years); all stones are marked Newbury (11)
New Mount Moriah	146 - SW	T10N, R5E, Sec 10	New Mount Moriah Church
New Providence	150 - SW	T10N, R6E, Sec 10	see Coy
New Trinity	73 - NW	T12N, R7E, Sec 13	New Trinity Church
Oak Grove	31 - NW	T14N, R8E, Sec 32	an active cemetery (49)
Oak Grove	47 - NW	T12N, R5E, Sec 18	Oak Grove Baptist Church; approximately 135 graves dating from 1939; Autery, Boutwell, Colburn, Criswell, Jackson, Maness, McGilberry, Pearson and Stabler are found in this active cemetery (49)
Oak Hill	167 - SE	T11N, R10E, Sec 17	or Ebenezer Methodist Cemetery; approximately 95 graves; first known interment: Green Vickers (1802-1838); Crook, Crum, Grace, Hawthorn, McClurkin, McWilliams, Melton, Ramsey, White and Williams are common to this cemetery last used in 1978 (1) (49)
Old Norred	198 - SE	T11N, R11E, Sec 21	13 graves; first known interment: Martha A. Compton (1828-1853); last known interment: Mary Ella Dunson (b. & d. 1894); Compton, Dunson, Finch, Melton and Ptomey are common in this cemetery (11) (49)
Old Saint Francis	69 - NW	T12N, R7E, Sec 3	former site of Saint Francis Church; approximately 60 graves, half of which are unmarked; Bonner, Calhoun, Daniels, Freeman, McCrary, Pryer, Pugh, Ramsey, Smith, Turk, Watson and Young are found here (49)
Old Snow Hill	89 - NE	T12N, R11E, Sec 9	also known as Robert Yard Cemetery; approximately 200 marked graves; first known interment: Moses Moore (1787-1825); Dr. John Jennings (1809-1837), the uncle of William Jennings Bryan is interred here; Albritton, Farrior, Purifoy, Skinner and Speir are common; the cemetery is still used by the black community (8) (20)
Older Hill	81 - NE	T12N, R9E, Sec 19	see Society Hill
Palmer	143 - NE	T12N, R11E, Sec 28	approximately 250 graves; first known interment: Oscar Comellon Palmer (1821-1831); Barlow, Burson, Cox, Cunningham, Griffin, Hughes, Knight, McKee, Palmer, Powell, Pryor, Purifoy, Robbins, Robson, Streit, Strickland, Watson and Williams are also common to this active cemetery (6) (10) (11) (49)
Pettway	65 - NW	T13N, R8E, Sec 28	
Pigeonfield	61 - NW	T13N, R8E, Sec 31	
Pine Apple	161 - SE	T10N, R11E, Sec 5	Pine Apple Methodist Church, founded in 1872; approximately 70 graves; first known interment: Mary Lloyd (1866-1880); Feagin, Jackson, Lloyd, Mills, Stanford and Watford are common to this cemetery (15) (49)
Pine Apple	162 - SE	T10N, R11E, Sec 32	Pine Apple Christian Church; established in 1865; 9 legible stones; first known interment: Martha Cone (1814-1886); last known interment: William Walton (1882-1918); the church moved to Awin in the 1920's (3) (49)
Pine Apple	163 - SE	T10N, R11E, Sec 5	Pine Apple First Baptist Church, founded in 1898; approximately 50 marked and 35 unmarked graves; first known interment: Essie Harris (d. 1910); Bonner and Hester are common to this active, black cemetery (15)
Pine Grove	28 - NW	T14N, R7E, Sec 14	Pine Grove Church
Pine Grove	53 - NW	T13N, R6E, Sec 34	Pine Grove Church

Cemetery	Locale	Location	Church Affiliation and Remarks
Pine Hill	96 - NW	T12N, R5E, Sec 21	approximately 670 graves; first known interment: J.B. Holloman (d.1843); Agee, Autrey, Boroughs, Carmichael, Champion, Davis, Dees, Dunn, Green, Hicks, Kimbrough, Mason, McCall, McConnell, McGilberry, Moore, Morgan, Pearson, Pruitt, Shaw, Sheffield, Smith, Stokes, Swearingen, Thomas Weatherly and Wright are common to this cemetery still in use (49) (51)
Pine Level	35 - NW	T13N, R5E, Sec 28	Pine Level Church
Pineview Memorial	156 - SE	T10N, R10E, Sec 17	approximately 45 graves; first known interment: Addie E. Till (b. & d. 1904) Autrey, Curry, Evans and Till are common to this cemetery still in use (1)
Pleasant Green	44 - NW	T12N, R5E, Sec 12	Pleasant Green Church
Pleasant Grove	64 - NW	T13N, R8E, Sec 20	Pleasant Grove Church
Pledger	57 - NW	T12N, R7E, Sec 9	
Poplar Springs	27 - NW	T14N, R7E, Sec16	
Powell	120 - NW	T12N, R7E, Sec 21	
Prairie Bluff	24 - NW	T14N, R7E, Sec 31	10 graves; first known interment: Samuel W. Frazier (1801-1831); last known interment: Catherine Kelly (d. 1868); Atwood, Cooper, Lindsey and Pitts are found here (49)
Prairie Mission	22 - NW	T14N, R6E, Sec 36	Prairie Mission Church
Pritchard	38 - NW	T13N, R5E, Sec 12	12 marked and 13 unmarked graves; first known interment: Eliza Arrington (1877-1900); last known interment: Rosetta Anderson (1891-1975); Ellis, Purnell, Robinson and Thomas are also found here (49)
Purefoy	88 - NE	T12N, R11E, Sec 8	12 marked and 3 unmarked graves; first known interment: Eliza Matilda Purifoy (1834-1835); last known interment: Willie C. Catts (1919-1960) (9) (21)
Reaves Chapel	154 - SW	T10N, R7E, Sec 2	Reaves Chapel Methodist Church, founded in 1859; approximately 280 graves; first known interment: Sarah Reaves (b. & d. 1840); Cotton, Dunman, Farish, Geck, Kennedy, Lofton, Martin, McIntosh, McKinley, McMurphy, Peavy, Pharr, Reaves, Stillings and Thompson are common to this active cemetery (44) (49)
Rehoboth	10 - NW	T14N, R7E, Sec 8	former site of Rehoboth Methodist Church; 27 legible and many illegible stones; first known interment: John H. Vincent (1847-1848); Bennett, Christian and Laird are common to this cemetery last used in 2003 (1) (49)
Robert Yard	89 - NE	T12N, R11E, Sec 9	see Old Snow Hill
Rosemary	176 - NE	T13N, R8E, Sec 35	Rosemary Church; approximately 40 marked and 15 unmarked graves; first known interment: ? Lawson (1899-1912), the remaining stones date from 1968; Aikens and Pettway are also common here (11) (49)
Saint Emanuel	111 - NW	T12N, R7E, Sec 20	Saint Emanuel Church
Saint Emanuel	117 - SW	T11N, R7E, Sec 30	Saint Emanuel #2 Baptist Church; approximately 80 graves, many of which are unmarked; Jones, Kirk, Moye and Nettles are common to this active black cemetery (50)
Saint Francis	71 - NW	T12N, R7E, Sec 14	Saint Francis Baptist Church; approximately 125 graves, numerous unmarked; first known interment: James Wright, Jr. (1921-1958); Bryant, Hill, Nettles and Powell are common to this active black cemetery (50)
Saint Francis	155 - SE	T10E, R9E, Sec 15	Saint Francis Church; a black cemetery of approx. 30 marked and 40 unmarked graves; first known interment: Mrs. J. M. Stallworth (1882-1917); Pugh, Turk and Watson are also found in this active cemetery (11)
Saint Johns	106 - SW	T11N, R5E, Sec 29	St. Johns Baptist Church, founded in 1904; 3 marked and 1 unmarked grave; first known interment: Arnez W. McNeil (1918-1985); this black cemetery is still in use (15)
Saint Johns	182 - SE	T11N, R8E, Sec 15	Saint Johns Church
Saint Louis	109 - SW	T11N, R6E, Sec 2	Saint Louis Church
Saint Marys	14 - NW	T14N, R6E, Sec 15	Saint Marys Church
Saint Mathews	32 - NW	T13N, R5E, Sec 21	
Saint Michaels	49 - NW	T13N, R6E, Sec 13	Saint Michaels Church
Saint Paul	188 - SE	T11N, R10E, Sec 20	Saint Paul Lutheran Church; 15 marked and 35 unmarked graves; first known interment: Moriah Carstarphen (1867-1937); Carstarphen, Harris, Jones and Stallworth are common to this cemetery still in use (15) (49)
Saint Paul	185 - NE	T12N, R11E, Sec 19	Saint Paul Church; approximately 20 graves; first known interment: Fannie F. Colley (1888-1960); Bonner, Brown and Gainer are common to this cemetery still in use (11)
Saint Pauls	177 - SW	T12N, R4E, Sec 26	Saint Pauls Church
Saint Thomas	147 - SW	T10N, R5E, Sec 10	Saint Thomas A.M.E. Church; an active cemetery (49)
Saint Wisdom	70 - NW	T12N, R7E, Sec 9	Saint Wisdom Baptist Church; an active cemetery (49)
Salem	15 - NW	T14N, R6E, Sec 16	Salem Baptist Church
Sand Island	55 - NW	T12N, R6E, Sec 11	an active cemetery (49)
Sandy Hill	63 - NW	T13N, R8E, Sec 29	an active cemetery (49)
Shady Grove	59 - NW	T13N, R7E, Sec 22	Shady Grove Church
Shamburger	102 - SW	T11N, R5E, Sec 2	
Shaw	2 - NW	T15N, R6E, Sec 32	see Kelly
Shell Creek	13 - NW	T14N, R6E, Sec14	approximately 100 graves; first known interment: William T. Gamble (1798-1822); last known interment: Elizabeth Wood (1835-1921); Boyd, Fluker, Gaston, Oxford, Weir and Wood are also common (1) (29) (49)

Cemetery	Locale	Location	Church Affiliation and Remarks
Shields	101 - SW	T12N, R5E, Sec 35	
Shiloh	197 - SE	T11N, R10E, Sec 31	Shiloh Church; Samuel Terrell Higdon (1846–1883) is known to be buried here. (49)
Snow Hill	86 - NE	T12N, R11E, Sec 18	also known as New Snow Hill Cemetery; approximately 95 graves; first known interment: Edward P. Hobdy (1849-1851); Albritton, Breithaupt, Fitch, Hobdy, Hunter, Lee, McElroy, Moore, Perdue and Simpson are common to this cemetery still in use (11) (49)
Snow Hill-Furman	89 - NE	T12N, R11E, Sec 9	see Old Snow Hill
Society Hill	81 - NE	T12N, R9E, Sec 19	also called Older Hill Cemetery; approximately 190 graves; first known interment: Mary Thompson (1794-1835); Brown, Campbell, Felts, Gaines, Gaston, Hall, Kennedy, Sharp, Stewart, Tate and Wilkerson are also common to this cemetery still in use (11) (49)
Sodom	62 - NW	T13N, R8E, Sec 32	
Sunny South	200 - SW	T12N, R4E, Sec 35	next to Sunny South Baptist Church; approximately 185 graves; first know interment: Johnnie C. Pritchett (1900-1923); Agee, Anderson, Autrey, Autry, Champion, Elrod, Englett, Finley, Gaddy, Hare, Horton, Lowry, Megginson, Morgan, Sheffield and Williamson are common to this cemetery still in use (40) (49)
Tait	113 - SW	T12N, R7E, Sec 33	see Ervin
Tait	116 - SW	T11N, R6E, Sec 25	approximately 35 graves; first known interments: 3 Tait children who died during a fever outbreak in 1821-22; the cemetery is still active (23)
Tait	174 - SW	T11N, R6E, Sec 29	
Tates Chapel	118 - SW	T11N, R7E, Sec 31	Tates Chapel A.M.E. Church; approximately 175 graves; first known interment: Andrew Spencer (1846-1909); Goode, Spencer, Thompson, Westry, Williams and Wilson are common to this active cemetery (50)
Thornhill	39 - NW	T13N, R6E, Sec 19	first known interment: infant O'Reilly (b. & d. 1853); last known interment: J. G. Thornhill (1853-1895); Bridges and Jackson are also found here (49)
Union Grove	72 - NW	T12N, R7E, Sec 13	Union Grove Church
Unity Chapel	175 - SW	T11N, R7E, Sec 32	
Vaughn	192 - SW	T11N, R4E, Sec 22	the grave of William Kossoath Vaugh (1853-1868) (33)
Wayman	196 - SW	T2N, R7E, Sec 9	see Crosby
Welcome	8 - NW	T15N, R7E, Sec 6	approximately 50 graves; Anderson, Coleman, Cunningham and Garner are found in this cemetery active cemetery (49)
Wheeler Quarter	128 - SW	T11N, R8E, Sec 5	
Wilsor	7 - NW	T15N, R7E, Sec 30	
Young	11 - NW	T14N, R7E, Sec 17	Henry Young, Sr. (1792-1861), James Henry Young (1845-1899), Lucy F. Young (1832-1860) and Virginia A. Young (no dates) are found here (49)
Young	66 - NW	T13N, R8E, Sec 8	
Young	67 - NW	T13N, R8E, Sec 8	
Zion	20 - NW	T14N, R6E, Sec 25	Zion Church

Cemeteries of Unknown Name

Cemetery	Locale	Location	Church Affiliation and Remarks
Unknown	19 - NW	T14N, R6E, Sec 25	
Unknown	25 - NW	T13N, R7E, Sec 6	
Unknown	26 - NW	T15N, R6E, Sec 27	
Unknown	42 - NW	T13N, R5E, Sec 35	
Unknown	46 - NW	T12N, R5E, Sec 8	
Unknown	50 - NW	T13N, R6E, Sec 26	
Unknown	58 - NW	T13N, R7E, Sec 15	
Unknown	74 - NW	T12N, R8E, Sec 18	
Unknown	75 - NW	T12N, R8E, Sec 20	
Unknown	76 - NW	T12N, R8E, Sec 17	

Cemeteries of Unknown Name (Continued)

Cemetery	Locale	Location	Church Affiliation and Remarks
Unknown	79 - NE	T12N, R8E, Sec 15	
Unknown	80 - NW	T12N, R8E, Sec 22	
Unknown	90 - NE	T12N, R12E, Sec 18	
Unknown	92 - NE	T12N, R11E, Sec 2	
Unknown	93 - SW	T12N, R4E, Sec 35	
Unknown	121 - SW	T11N, R7E, Sec 4	
Unknown	122 - SW	T11N, R7E, Sec 3	

Cemeteries of Unknown Name (Continued)

Cemetery	Locale	Location	Church Affiliation and Remarks
Unknown	158 - SE	T10N, R10E, Sec 3	
Unknown	178 - SW	T11N, R5E, Sec 18	
Unknown	179 - SW	T11N, R7E, Sec 31	
Unknown	181 - SW	T10N, R6E, Sec 5	
Unknown	184 - SE	T12N, R9E, Sec 31	
Unknown	195 - NE	T12N, R11E, Sec 12	

Cemeteries of Uncertain Location

Cemetery	Locale	Location	Church Affiliation and Remarks
Adams	not plotted	Pine Apple	a family cemetery of approximately 30 graves; first known interment: L. Franklin ***Adams***(1862-1870); ***Adams, Lloyd, Luckie, Matheson*** and ***Walton*** are common to this cemetery last used in 1979 **(3) (49)**
Autrey	169 - NW	T13N, R5E, Sec 4 west of Lamison	a small family cemetery of 11 graves; first known interment: Mary F. ***Chivers*** (d. 1853); last known interment: Webster ***Autrey*** (1855-1923); ***Bonner, Crocker*** and ***Jemison*** are also found in this cemetery **(3) (31)**
Bell Chapel	not plotted	Lower Peach Tree	Bell Chapel Baptist Church; an active cemetery **(49)**
Bethea	not plotted	T13N, R7E, Sec 35	the cemetery has been destroyed and interments are constructed from family records; first known interment: Alfred Joseph Pledger ***Bethea*** (1812-1831); last known interment: Malcolm Washington ***Smith*** (1818-1880); ***Brown, Bridges*** and ***Wright*** are also thought to be found in this cemetery **(43)**
Blackmon	not plotted	in a field behind "White Columns" Plantation House	the graves of Charlotte M. ***Blackmon*** (1796-1838), Thomas ***Blackmon***, Jr. (1820-1840), Mary H. ***Blackmon*** (1767-1844) and Thomas ***Blackmon*** (1788-1848) **(16)**
Boykin	not plotted	Flatwood	Rose Boykin ***Mack*** (1854-1940) is known to be found here **(49)**
Burson	not plotted	near Furman	graves of settler Jackson ***Burson*** and family; this cemetery was abandoned and markers gone by 1916 **(6)**
Coulter	not plotted	off County Road 32, east of Arlington Station	the marker of Richard ***Coulter*** (no dates) and a number of depressions indicating what was once a larger cemetery **(31)**
Dennam	not plotted	near Mendenhall home, northeast of Camden	the graves of 3 ***Dennam*** children; only dated marker: S. E. ***Dennam*** (1842-1844) **(38)**
Dry Forks	not plotted	Camden	Charles ***Tait*** (1768-1835), US Senator from Georgia (1809-1819), is found here **(49)**
Finklea	189 - SW	SW of Bellview	an old family cemetery in a cultivated field; the only remaining marker is that of James ***Finklea***(1809-1858)**(32)**
Godwin	not plotted	Rehoboth	14 graves; first known interment: Martha ***Godwin*** (1850-1898); last known interment: J. ***Godwin*** (?-1937) **(49)**
Grace	not plotted	Allenton	an active cemetery **(49)**
Greenwood	not plotted	Camden	an active contemporary cemetery of approximately 100 graves **(49)**
Higginbotham	not plotted	off AL 28 between Canton Bend and Millers Ferry	8 marked graves; first known interment: Blackley ***Higginbotham*** (1786-1845); last known interment: Francis M. ***Hopkins*** (d. 1872); ***Dulany*** is also found here **(44)**
Hollomon	not plotted	Kimbrough	10 graves; first known internment: Rev. Leven Turner ***Daniel*** (1793-1858); last known interment: Mary ***Hutchinson*** (1863-1903); ***Crawford*** also found here **(49)**
Hughes	not plotted	Bridgeport Landing	Hugh ***Hughes*** (1813-1850) is known to be found here **(49)**
Hutchinson	not plotted	Lower Peach Tree	11 graves; first known internment: James ***England*** (1793-1858); last known interment: Mary ***Hutchinson*** (1863-1903); ***Crawford*** also found here **(49)**
Jenkins	not plotted	1 mile N. of Oak Hill	approximately 20 marked and 20 unmarked graves; first known interment: Joseph ***Jenkins*** Sr. (1755-1832); last known interment: Thomas Griffin ***Jenkins*** (1822-1901) **(28) (49)**
Johnson	not plotted	T15N, R5E, Sec 31	see Payne Chapel
King	not plotted	Lower Peach Tree	11 graves; first known interment: P. Woody ***King*** (1857-1863); last known interment: William ***King*** (1866-1915) **(11)**
Lanes Chapel	not plotted	Lower Peach Tree	an active cemetery **(49)**
Linam	not plotted	near Pine Apple	the graves of Henry E. ***Linam*** (1848-1849), Martha E. ***Linam*** (1825-1848), Rufus K. ***Linam*** (b. & d. 1846) and William H. ***Linam*** (1802-1889) are found here **(49)**
Lynch Field	not plotted	Coy	***Carstarphen*** is common to this active cemetery **(49)**
McCastar	not plotted	unknown	
McIntosh	not plotted	Neenah	earliest graves are those of whites, newer graves those of blacks; first known interment: Swene ***McIntosh***, Sr. (1745-1827); ***Bell, Bolton, Marshall, Martin, McDonnell, McLeod*** and ***Woodson*** are among the early graves **(34)**
Mount Sinai	not plotted	Lower Peach Tree	Mount Sinai A.M.E. Church; a new and active cemetery **(49)**
Old Martin	not plotted	in a wooded area off AL 5, south of Lamison	the grave of George W. ***Dunn*** and depressions of unmarked graves **(31)**
Old Zion	not plotted	near Coy	Old Zion Missionary Baptist Church Cemetery; this may be Little Zion, #180 above; first known interment: Tommie ***Shamburger*** (1936-1953); ***Hurst*** and ***Nettles*** are also found in this active black cemetery **(11)**
Payne Chapel	not plotted	T15N, R5E, Sec 31	or Johnson; first known interment: Andrew ***Bates*** (1952-1970); ***Johnson*** and ***Wills*** are common here **(42)**
Pilkington	not plotted	Camden	an old family cemetery; first known internment: Oram ***Pilkington***(1836-1844) last known internment: John Dura ***Pilkington*** (1821-1865); ***Higginbotham*** also found here **(49)**
Pine Flat	not plotted	unknown	Pine Flat Methodist Church;15 graves; first known internment: Mary Davidson (1793-1846); last known internment: Rufus Murphy (1865-1931); ***Alexander, Barce, Gibson, Stringer*** and ***Stuart*** are found here **(49)**
Portis	not plotted	Lower Peach Tree	30 graves; first known internment: John ***Portis*** (1834-1834); last known internment: Julia English ***Portis*** (1867-1960); ***Carstarphen, Davis, Goodwin, Portis, St. Clair*** and ***Stabler*** are common here **(49)**
Reaves-Mallard-Farish	not plotted	T11N,R7E, Section 7	14 graves; first known internment: Sarah Elizabeth Lamb-Reaves ***Vaughn*** (1780-1835); ***Bayles, Farish, Mallard, McIntosh, Reaves*** and ***Vaughn*** are common in this active cemetery **(49)**
Sandpit	not plotted	Pine Hill	first known internment: Elizabeth **Bridges** (1764-1834); last known internment: John Alexander ***Evans***, Jr. (1810-1859); ***Crawford*** also found here **(49)**

Cemeteries of Uncertain Location (Continued)

Cemetery	Locale	Location	Church Affiliation and Remarks
Sellers	not plotted	Millers Ferry	14 graves; first known interment: Joseph ***Sellers*** (b. & d. 1830); last known interment: William James ***Pritchett*** (1844-1864); ***Fail*** and ***Radcliffe*** are also found here **(49)**
Simpson	204 - NE	T12N, R11E, Sec 32	13 marked graves; first known interment: General ***Powell*** (1868-1905); last known interment: John ***Leverette*** II (1917-1956); ***Butler, Lott, Savage*** and ***Soles*** are also found here **(49)**
Smith	not plotted	near Coy	22 graves; first known interment: Thomas G. ***Smith*** (1816-1840); last known interment: Mariva H. ***Powe*** (1832-1894); ***Edwards, Gordon, Nettles, Williamson*** and ***Wright*** are also found here **(27) (49)**
Stallworth	not plotted	George Place, across road from hunting lodge	Stallworth Hunting Reserve; the marked graves of Mary E. ***George*** (1836-1919) and John H. ***George*** (1828-1889) and 3 unmarked graves **(35)**
Unnamed	not plotted	Rehoboth	an abandoned cemetery of approximately 30 graves; first known interment: John H. ***Vincent*** (1847-1848); last known interment: Rodney Moss ***Love*** (1893-1976); ***Bennett, Erwin,*** and ***Shofner*** are also found here **(19)**
Unnamed	not plotted	SE of Lamison	the graves of Syntha ***Jackson*** (1802-1853), Lewis ***Jackson*** (1794-1850) and J. ***Threadgill*** (1853-1895) **(31)**
Unnamed	not plotted	off Co. Rd. 29 near Rohoboth	an abandoned cemetery of approximately 50 graves; first known interment: A. M. ***Hobbs*** (1812-1873); last known interment: William ***Atkins*** (1906-1980); ***Cranford, Dunnam*** and ***Pearce*** are also found here **(18)**

Sources

1. Franklin, Lisa. *Tracking Your Roots.* 14 November 1997. <http://members.aol.com/GenWebLisa/wilcoxcemetery.htm>.
2. Franklin, Lisa. *Tracking Your Roots.* 14 November 1997. <http://members.aol.com/GenWebLisa/wilcoxcem2.htm>.
3. Franklin, Lisa. *Tracking Your Roots.* 14 November 1997. <http://members.aol.com/GenWebLisa/wilcxcem.htm>.
4. Field reconnaissance by W. Craig Remington, November 15, 1998.
5. *Perpetual Harvest.* Pine Hill, Alabama: MacMillan Bloedel Packaging Inc., 1996.
6. Palmer, W.B. *A History of Furman, Alabama.* Birmingham, Alabama: Works Project Administration – Birmingham Library Board, 1937.
7. Moorer, Les, Mary Jo Moorer and Steven Moorer. *Grave Location and Alphabetical Listing of Old Snow Hill Cemetery.* unpublished, 1997.
8. Fuller, Kathleen Watson, *Grave Listing of Old Snow Hill Cemetery.* unpublished, 1972.
9. Unknown author of a survey taken of Purifoy Cemetery on 2/15/96.
10. The Wilcox Progressive Era, September 10, 1997.
11. AlGenWeb Archives. *Wilcox County, Alabama.* 1 March 2005. <ftp://ftp.rootsweb.com/pub/usgenweb/al/wilcox/cemetery/>.
12. Williamson, Betty Dale, *Hamburg Cemetery, Wilcox County.* unpublished handwritten document, 1970.
13. Privett, Mrs. John B. *Methodist Church Cemetery, Canton, Wilcox County.* unpublished handwritten document, no date
14. *Publications of the Butler County Historical Society.* Vol. 9, No. 2. Greenville, Alabama: The Society, June, 1973.
15. Personal correspondence with Cindy McCoy of Furman, Alabama.
16. Personal correspondence with Anne Hammond Connell of Winter Park, Florida.
17. *Deep South Genealogy Quarterly.* Vol. 34, No. 4. Mobile, Alabama: Mobile Genealogical Society, November, 1997.
18. *Deep South Genealogy Quarterly.* Vol. 29, No. 4. Mobile, Alabama: Mobile Genealogical Society, November, 1992.
19. *Deep South Genealogy Quarterly.* Vol. 28, No. 2. Mobile, Alabama: Mobile Genealogical Society, May, 1991.
20. *Deep South Genealogy Quarterly.* Vol. 28, No. 3. Mobile, Alabama: Mobile Genealogical Society, August, 1991.
21. *Deep South Genealogy Quarterly.* Vol. 28, No. 4. Mobile, Alabama: Mobile Genealogical Society, November, 1991.
22. *Deep South Genealogy Quarterly.* Vol. 27, No. 4. Mobile, Alabama: Mobile Genealogical Society, November, 1990.
23. *Deep South Genealogy Quarterly.* Vol. 26, No. 1. Mobile, Alabama: Mobile Genealogical Society, February, 1989.
24. *Deep South Genealogy Quarterly.* Vol. 26, No. 4. Mobile, Alabama: Mobile Genealogical Society, November, 1989.
25. *Deep South Genealogy Quarterly.* Vol. 25, No. 2. Mobile, Alabama: Mobile Genealogical Society, May, 1988.
26. *Deep South Genealogy Quarterly.* Vol. 25, No. 3. Mobile, Alabama: Mobile Genealogical Society, August, 1988.
27. *Deep South Genealogy Quarterly.* Vol. 22, No. 4. Mobile, Alabama: Mobile Genealogical Society, November, 1985.
28. *Deep South Genealogy Quarterly.* Vol. 21, No. 4. Mobile, Alabama: Mobile Genealogical Society, November, 1984.
29. *Central Alabama Genealogical Society Publication.* Vol. 22, No. 1. Selma, Alabama: The Society, April, 1996.
30. *Central Alabama Genealogical Society Publication.* Vol. 19, No. 1. Selma, Alabama: The Society, January, 1996.
31. *Deep South Genealogy Quarterly.* Vol. 24, No. 2. Mobile, Alabama: Mobile Genealogical Society, May, 1987.
32. Personal correspondence with A. A. Nettles, Jr. of Monroeville, Alabama.
33. *Clarke County Historical Society Quarterly.* Vol. 23, No. 2. Coffeeville, Alabama: The Society, Fall, 1998.
34. *Alabama Genealogical Society Magazine.* Vol. 2, No. 2. Birmingham, Alabama: The Society, April, 1968.
35. *Butler County Cemetery Inscriptions.* Greenville, Alabama: Butler County Historical Society, 1970.
36. Perry, Alma Jean. *Goose Creek Cemetery.* 13 October 1999. <http://www.prairiebluff.com/algenweb/wilcox/goosecrkcem.html>.
37. Wilkinson, Gordon. *Catherine Cemetery.* 13 October 1999. <http://www.prairiebluff.com/algenweb/wilcox/cathcem.html>.
38. Dennam, James T. *Samuel J. Dennam and Letitis Birding Cook Family Cemetery.* 18 October 1999. <http://www.prairiebluff.com/algemweb/wilcox/dennamcem.html>.
39. 8 May 2000. <http://www.prairiebluff.com/aacemetery/littlezioncem-aa.htm>.
40. 15 July 2000. <http://www.prairiebluff.com/algenweb/wilcox/sunnysouthcem.html>.
41. 18 August 2000. <http://www.prairiebluff.com/aacemetery/harrishill-aa.html>.
42. 6 November 2000. <http://www.prairiebluff.com/aacemetery/paynechapel-aa.htr>.
43. McCoy, Cindy Waren. *Wilcox County Cemeteries*. 7 May 2002. <http://www.frontiernet.net/cmccoy/cemetery/>.
44. *The Heritage of Wilcox County, Alabama, Vol. 66.* Clanton, Alabama: Heritage Publishing Consultants, Inc., 2002.
45. Wood, C.A. *County Line Cemetery*. 22 May 2006. <http://home.asus.net/devildragon/cems/countyline.html>.
46. *Alabama African American Cemeteries Online*, 29 June 2006. <http://www.prairiebluff.com/aacemetery/al.htm>.
47. Alabama Cemetery Preservation Alliance. 19 July 2006. <http://www.alabama-cemetery-preservation.com>.
48. AlGenWeb Archives. *Wilcox County, Alabama.* 29 June 2006. <ftp://ftp.rootsweb.com/pub/usgenweb/al/wilcox/cemeteries/>.
49. *Wilcox County Cemeteries*. 3 May 2016. <http://www.findagrave.com>.

Sources (Continued)

50. *Wilcox County AlArchives Cemeteries*. 21 May 2015. <http://files.usgwarchives.net/al/wilcox/cemeteries/>.
51. I Dream of Genealogy. 26 October 2009. <http://idreamof.com/cemetery/al/Wilcox>.

Numerical List of Cemeteries

1. Goose Creek
2. Kelly
2. Hayes
2. Shaw
3. Cooper
3. Creagh-Glover
4. Boiling Spring
5. Gastonburg
6. Macedonia
7. Wilsor
8. Welcome
9. Gross
10. Reheboth
11. Young
12. Malone
13. Shell Creek
14. Saint Marys
15. Salem
16. Dixie Grove
17. Marsh
18. Marsh
19. Unknown
20. Zion
21. Bennett
22. Prairie Mission
23. Bennett
24. Prairie Bluff
25. Unknown
26. Unknown
27. Poplar Springs
28. Pine Grove
29. Cobbs
30. McMillan
31. Oak Grove
32. Saint Mathews
33. Epiphany
34. Good Hope
35. Pine Level
36. Arlington
37. Dunaway
38. Pritchard
39. Thornhill
40. Canaan
41. Goshen
42. Unknown
43. Lily
44. Pleasant Green
45. DeVan
46. Unknown
47. Oak Grove
48. County Line
49. Saint Michaels
50. Unknown
51. Jerusalem
52. Antioch
53. Pine Grove
54. Menden Hall
55. Sand Island
56. Bones Hill
56. Garrett
57. Pledger
58. Unknown
59. Shady Grove
60. Becks
61. Pigeonfield
62. Sodom
63. Sandy Hill
64. Pleasant Grove
65. Pettway
66. Young
67. Young
68. Hotel
69. Old Saint Francis
70. Saint Wisdom
71. Saint Francis
72. Union Grove
73. New Trinity
74. Unknown
75. Unknown
76. Unknown
77. Bell
78. Bridges
79. Unknown
80. Unknown
81. Older Hill
81. Society Hill
82. Ackerville
83. Antioch
84. Campbell
85. Edwards
86. Snow Hill
87. Little Rock
88. Purefoy
89. Robert Yard
89. Old Snow Hill
89. Snow Hill-Furman
90. Unknown
91. Crum
92. Unknown
93. Unknown
94. County Line
95. Enon
96. Pine Hill
97. Kelly
98. Enon
99. Mount Zion
100. Bethel
101. Shields
102. Shamburger
103. Mount Andrew
104. Independence
105. Liberty
106. Saint Johns
107. Lane
108. Mount Pleasant
109. Saint Louis
110. Mount Gillard
111. Saint Emanuel
112. Cook
113. Tait
113. Ervin
114. Burford
115. Little Zion Number 1
116. Tait
117. Saint Emanuel
118. Tates Chapel
119. McPherson
120. Powell
121. Unknown
122. Unknown
123. Magnolia
124. McIntosh
125. Camden
126. Gravel Creek
127. Capell
128. Wheeler Quarter
129. Little Rock
130. McCaskill
131. Mount Carmel
132. Gravel Hill
133. Dulaney
134. Brazeal
135. Bethel
136. Enon
137. McConico
138. Mount Pleasant
139. Mount Zion
140. Bethel
141. Bear Creek
142. Bear Creek
143. Palmer
144. Arkadelphia
145. Friendship
146. New Mount Mariah
147. Saint Thomas
148. Lower Peach Tree
149. Mount Gilead
150. Coy
150. New Providence
151. McCarty
152. Dees
153. Mount Zion
154. Reaves Chapel
155. Saint Francis
156. Pineview Memorial
157. Hopewell
158. Unknown
159. Mount Olive
160. Beard
161. Pine Apple
162. Pine Apple
163. Pine Apple
164. Macedonia
165. Awin
166. Awin
167. Ebenezer
167. Oak Hill
168. McWilliams
169. Autrey
170. Hamburg
171. Canton Bend
172. Collier
173. Irby
174. Taits
175. Unity Chapel
176. Rosemary
177. Saint Pauls
178. Unknown
179. Unknown
180. Little Zion
181. Unknown
182. Saint Johns
183. Jordan
184. Unknown
185. Saint Paul
186. Mount Moriah
187. Major
188. St. Paul
189. Finklea
190. England
191. Allenton
192. Vaughn
193. Bethel
194. Boiling Springs
195. Unknown
196. Crosby
196. Wayman
197. Shiloh
198. Old Norred
199. Newbury
200. Sunny South
201. Catherine
202. Christ
203. Harris Hill
204. Simpson

Life Expectancy by State, 2010

Rank	State	Life Expectancy	Rank	State	Life Expectancy
1	Hawaii	81.5	26	Maryland	78.8
2	Minnesota	80.9	27	Kansas	78.7
3	Connecticut	80.8	28	Pennsylvania	78.5
4	California	80.8	29	Montana	78.5
5	Massachusetts	80.5	30	Texas	78.5
6	New York	81.5	31	New Mexico	78.4
7	Vermont	80.5	32	Delaware	78.4
8	New Hampshire	80.3	33	Wyoming	78.3
9	New Jersey	80.3	34	Alaska	78.3
10	Utah	80.2	35	Michigan	78.2
11	Colorado	80	36	Nevada	78.1
12	Wisconsin	80	37	North Carolina	77.8
13	Washington	79.9	38	Ohio	77.8
14	Rhode Island	79.9	39	Indiana	77.6
15	Nebraska	79.8	40	Missouri	77.5
16	Iowa	79.7	41	Georgia	77.2
17	Arizona	79.6	42	South Carolina	77
18	North Dakota	79.5	43	District of Columbia	76.5
19	Oregon	79.5	44	Tennessee	76.3
20	Idaho	79.5	45	Kentucky	76
21	South Dakota	79.5	46	Arkansas	76
22	Florida	79.4	47	Oklahoma	75.9
23	Maine	79.2	48	Louisiana	75.7
24	Virginia	79	49	Alabama	75.4
25	Illinois	79	50	West Virginia	75.4
			51	Mississippi	75

Source: Measure of America

WINSTON COUNTY

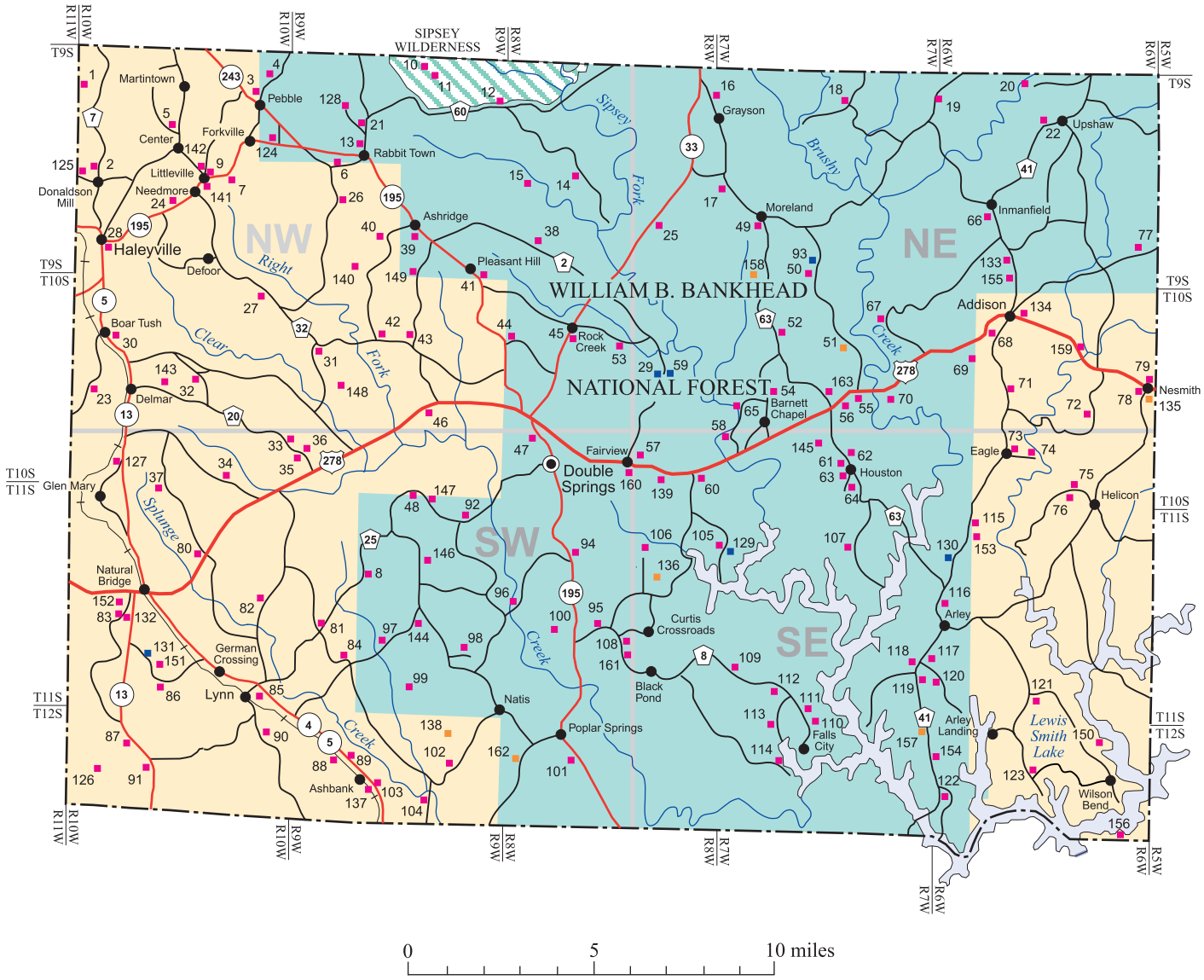

Legend

- 32 Cemetery of known name and location
- 51 Cemetery of unknown name
- 59 Cemetery of uncertain location
- County seat
- City, town or village

Produced by the Dept. of Geography
College of Arts and Sciences
The University of Alabama

Cemetery	Locale	Location	Church Affiliation and Remarks
Addison	134 - NE	T10S, R6W, Sec 4	Addison Church of God; approximately 170 graves; first known interment: Bobby Glen ***Elrod*** (1936-1938); ***Aldridge, Anders, Denson, Hayes, McCoy*** and ***Wilkins*** are common to this cemetery still in use **(6) (8) (10)**
Adkins	14 - NW	T9S, R8W, Sec 17	approximately 10 marked and 8 unmarked graves; first known interment: Willie J. ***Miles*** (d. 1913) **(2) (6) (10)**
Alston	155 - NE	T9S, R6W, Sec 32	the graves of Willie J. ***Alston*** (1926-1984) and Inez A. ***Woods*** (1917-2007) **(11)**
Antioch	38 - NW	T9S, R8W, Sec 30	Antioch Baptist Church, organized in 1911; approximately 200 graves; first known interment: Elizabeth Adams ***Thomas*** (1835-1900); ***Baldy, Bankston, Burns, Cook, Cotton, Elenburg, Faught, Gray, Haney, Haynes, Mann, Martin, Painter, Parrish, Rickie, Riddle*** and ***Thomas*** are common to this cemetery still in use **(6) (10)**
Arley	117 - SE	T11S, R7W, Sec 25	Arley United Methodist Church; approximately 30 graves; interments date from 1978; ***Chappell, Cullen, Dickey, McCormick, Newsome*** and ***Wadsworth*** are surnames common to this active cemetery **(1) (10)**
Arley	118 - SE	T11S, R7W, Sec 25	Arley First Baptist Church, organized in 1888 under the name Union Grove; approximately 75 graves; first known interment: William ***Neal*** (1869-1959); ***Chambless, Evans, Fuller, Hall, Jones, McCay***, ***Neal, Umphrey, Waid*** and ***Wooten*** are common to this active cemetery **(1) (4) (6) (10)**
Arley	115 - SE	T11S, R6W, Sec 6	Arley Congregational Christian Church, formerly Robertson Chapel Congregational Church, organized in 1900; approximately 190 graves; first known interment Tamer ***Robertson*** (b. & d. 1932); ***Baker, Benson, Brown, Cleghorn, Gaines, Pratt, Robertson, Smith, Trussell***, ***Waldrep, Watts, Williams*** and ***Woodward*** are common to this active cemetery **(4) (6) (8) (10)**
Ashbank	103 - SW	T12S, R9W, Sec 9	Ashbank Freewill Baptist Church, organized in the 1860's; approximately 800 marked and 24 unmarked graves; first known interment: Eaden ***Tidwell*** (1793-1894); ***Adkins, Barton, Cheatham, Collins, Craven, Darty, Dodd, Farley, Harbin, Harper, Hopson, Howell, Hyde, Ingle, Jackson, Johnson, Jones, King, Lawrence McKeever, Nix, Norris, Smith*** and ***Wilson*** are common to this cemetery still in use **(3) (6) (10)**
Ashridge	39 - NW	T9S, R9W, Sec 27	Ashridge United Methodist Church; approximately 180 marked and 40 unmarked graves; first known interment: William T. ***Baccus*** (1886-1899); ***Austin, Baccus, Bearden, Beck, Brown, Cornelius, Farrington, Goger, Horton, Lyle, Mitchell, Stone, Thomas, Voce*** and ***Washburn*** are common to this active cemetery **(6) (10)**
Avary	106 - SE	T11S, R8W, Sec 10	11 unmarked graves; possible interments include Robert ***Avary*** (1777-1857) and Jesse ***Avary*** (1803-1885) **(6)**
Ayers	143 - NW	T10S, R10W, Sec 21	the grave of Leonidas L. ***Ayers*** (d. 1893) is known to be found here along with several unmarked graves **(2)**
Bailey	145 - SE	T10S, R7W, Sec 27	the grave of James William ***Bailey*** (1829-1894) is found here **(7) (10)**
Baird	150 - SE	T12S, R6W, Sec 2	see Delma-Baird
Barnes	146 - SW	T11S, R9W, Sec 10	the graves of Rollie C. ***Barnes*** (1939-1978) and Wilma Carey ***Barnes*** (1942-2009) are found here **(10) (14)**
Barnett	65 - NE	T10S, R7W, Sec 19	6 graves marked without names; Joseph ***Barnett*** (1822-1913) is said to be buried here **(6) (14)**
Barnett Chapel	54 - NE	T10S, R7W, Sec 17	Barnett Chapel Church, built in the 1880's and used as Barnett School until 1927; church organized in the school building in 1932; approximately 110 graves; first known interment: infant ***Claborn*** (b. & d. 1895); ***Adair, Aldridge, Butler, Calborn, Millwood, Smith*** and ***Taylor*** are common to this cemetery still in use **(4) (6)**
Bennett	112 - SE	T11S, R7W, Sec 29	destroyed **(7)**
Bennett	113 - SE	T11S, R7W, Sec 32	approximately 45 marked and 45 unmarked graves; first known interment: Charley ***Bennett*** (b. & d. 1881); ***Bennett, Livingston, McCauley, Smith*** and ***Wilson*** are common to this active cemetery **(3) (6) (10) (14)**
Bethel	32 - NW	T10S, R10W, Sec 22	Bethel Missionary Baptist Church Number 2; approximately 700 graves; first known interment: Emeline ***McNutt*** (d. 1881); ***Abbott, Aderholt, Alsup, Barnett, Barton, Butler, Cagle, Crane, Cummings, Dancer, Downey, Merritt, McNutt, Pierce, Shook*** and ***West*** are also common to this cemetery still in use **(6) (10)**
Bethel	104 - SW	T12S, R9W, Sec 15	Bethel Primitive Baptist Church; approximately 475 marked and 164 unmarked graves; first known interment: Adaline Poe ***Romine*** (1849-1876); ***Beard, Bell, Blackwell, Boteler, Cagle, Duckworth, Kiker, Manasco, Martin, Miskelley, Noles, O'Mary, Romine*** and ***Stockman*** are also common to this active cemetery **(3) (6)**
Bethel	121 - SE	T11S, R6W, Sec 33	Bethel Baptist Church Cemetery No. 1; Bethel Baptist organized in 1874; also known as McClellans Chapel Church; approximately 75 graves; first known interment: Leon Marlin ***Stewart*** (1918-1951); ***Burgess, Dodd, Hendon, Lay, Nunnelley, Stewart*** and ***Ward*** are common to this new cemetery still in use **(2) (4) (6) (10)**
Bethlehem	110 - SE	T11S, R7W, Sec 33	also known as My Father's House Church; Bethlehem Baptist Church, organized in 1872; approximately 20 marked and 16 unmarked graves; first known interment: Pearl ***Vaughan*** (1902-1903); ***Akers, Cater, Jones, Stewart, Stiles, Vaughn, Williams*** and ***Wilson*** are common to this cemetery still in use **(2) (3) (6) (10)**
Blooming Youth	48 - SW	T10S, R9W, Sec 34	also known as Old Weaver or Shaddix Cemetery; approximately 15 graves; first known interment: Bascom ***Shaddix*** (1892-1896); ***Green, Musgrove, Shaddix*** and ***Weaver*** are common to this active cemetery **(6) (10)**
Blue Springs	97 - SW	T11S, R9W, Sec 28	9 marked and 3 unmarked graves; first known interment: Malinda ***Cumming*** (1841-1903); last known interment: George ***Rice*** (1831-1916); ***Cumming, Rice*** and ***Stewart*** are common to this cemetery **(3) (10) (14)**
Boar Tusk	30 - NW	T10S, R10W, Sec 7	or Botush Church; approximately 325 graves; first known interment: Jesse ***McNutt*** (1787-1854); ***Aderholt, Barber, Brimer, Cagle, Conway, Crane, Cumens, Cummings, Darty, Garrison, Hicks, McNutt, Morgan, Musgrove, Seay, Stults*** and ***Vickery*** are common to this cemetery still in use **(1) (6) (10)**
Bright	148 - NW	T10S, R9W, Sec 20	6 or 7 graves in a neglected cemetery; Ada F. ***Wilson*** (b. d. 1888) is said to be buried here **(7) (14)**
Bugger Tree	31 - NW	T10S, R9W, Sec 18	See Walker Chapel
Burdick	64 - SE	T10S, R7W, Sec 34	Burdick Grave Yard; approximately 55 graves; first known interment: infant ***Burdick*** (b. & d. 1875); ***Bailey, Burdick, Hulsey, Hunter, Rivers, Speer*** and ***Tidwell*** are common to this cemetery still in use **(2) (6) (10)**
Cantrell	67 - NE	T10S, R7W, Sec 2	approximately 45 marked and 15 unmarked graves; first known interment: infant ***Penn*** (b. & d. 1895); ***Cantrell, Everett, Glover, Hodge, Powell, Prance*** and ***Warren*** are common to this cemetery still in use **(2) (6) (10)**
Chilcoat	124 - NW	T9S, R10W, Sec 12	30 unmarked graves and the graves of Patience Fowler ***Chilcoat*** (1797-1863), Thomas E. ***Chilcoat*** (1795-1888) and Jemima Chilcoat ***Oden*** (1843-1894) are found in this cemetery **(6) (8) (10)**
Clark	33 - SW	T10S, R10W, Sec 25	the grave of E. Ray ***Clark*** (1941-1978) **(6)**
Cockrell-West	47 - SW	T10S, R8W, Sec 30	see Double Springs
Concord	83 - SW	T11S, R10W, Sec 20	Concord Baptist Church; approximately 500 graves; first known interment: John M. ***Eaton*** (1877-1896); ***Alexander, Anderson, Baird, Burkes, Cagle, Callahan, Courington, Downey, Dupree, Eaton, Henson, McBroom, Oliver, Ramey, Tucker, West*** and ***Winters*** are common to this cemetery still in use **(6) (10)**
Cooper	144 - SW	T11S, R9W, Sec 22	the grave of Jabez Curry ***Copper*** (1854-1909) **(2) (14)**
Corinth	22 - NE	T9S, R6W, Sec 10	approximately 20 marked and 10 unmarked graves; first known interment: infant ***Blair*** (b. & d. 1897); last known interment: Ella ***Sikes*** (1882-1920); ***Blair*** and ***Mattox*** are common to this inactive cemetery **(6) (14)**
Corinth	105 - SE	T11S, R7W, Sec 6	Corinth Baptist Church, established 1884; 48 marked and 6 unmarked graves; first known interment: Virgil ***Hill*** (b. & d. 1892); ***Clark, Falls, Hill, Hilton*** and ***Waid*** are common to this cemetery still in use **(3) (6) (14)**
Corinth Heights	2 - NW	T9S, R10W, Sec 19	Corinth Heights Baptist Church, organized in 1912; approximately 170 graves; first known interment: Andrew J. ***Hilton*** (1854-1927); ***Baker, Barber, Bishop, Blackwell, Chambers, Chapman, Cheatham, Cole, Defoor, Donaldson, Guttery, Hilton, Jordan, Roberts*** and ***Shipman*** are common to this cemetery still in use **(6) (10)**
Cornelius	149 - NW	T9S, R9W, Sec 34	a family cemetery; the graves of Bonnie ***Cornelius*** (1929-1998), Jeremy "Cornbread" ***Cornelius*** (1976-2008), Aaron Bennie ***Cornelius*** (1930-2012) and Aaron Scott ***Cornelius*** (1979-2013) are found here **(10) (14)**
County Line	125 - NW	T9S, R10W, Sec 19	approximately 100 marked and 25 unmarked graves; first known interment: Rosco ***Groover*** (1874-1893); ***Brown, Dixon, Gentle, Reynolds, Sargent*** and ***Whitman*** are also common to this cemetery still in use **(6)**
Crossroads	87 - SW	T12S, R10W, Sec 5	Crossroads Church of Christ; approximately 50 graves; first known interment: Linnie Christine ***Downey*** (b. & d. 1921); ***Baughn***, ***Cummings, Downey, Farris***, ***Gann*** and ***Tittle*** are common to this active cemetery **(3) (10)**
Curtis	53 - NW	T10S, R8W, Sec 10	approximately 160 marked and 70 unmarked graves; first known interment: George D. ***Shipman*** (b. & d. 1862); ***Burns, Curtis, Grace, Moody, Steele*** and ***Welborn*** are common to this cemetery still in use **(6) (10)**
Delma-Baird	150 - SE	T12S, R6W, Sec 2	6 graves; George Washington ***Baird*** (1835-1880); Hiram Henry ***Baird***, Sr. (1813-1874) and Lucinda V. Norwood ***Baird*** (1818-1880) are known to be found here **(7) (10)**

Cemetery	Locale	Location	Church Affiliation and Remarks
Dodd	90 - SW	T12S, R10W, Sec 12	Dodd Memorial Cemetery; also known as Dodd-Baughn Cemetery; 110 marked and 60 unmarked graves; first known interment: Revolutionary War veteran Jesse ***Dodd*** (1757-1839); ***Barnett, Barton***, ***Baughn, Cagle, Dickenson, Dodd, Jackson, Manasco*** and ***Wofford*** are common to this cemetery still in use **(3) (6) (10)**
Dodd	127 - SW	T10S, R10W, Sec 32	11 marked and 9 unmarked graves; first known interment: M. C. Dodd (1851-1875); last known interment: Calip Hyde (d. 1912); Barnett is also found here (2)
Dodd	151 - SW	T11S, R10W, Sec 33	a destroyed cemetery; Mary "Polly" Sheffield Dodd is said to be Buried here (7) (14)
Double Springs	47 - SW	T10S, R8W, Sec 30	Double Springs Memorial Cemetery; formerly Cockrell-West Cemetery; approximately 180 graves; first known interment: Ruth West (1907-1920);Cockrell, Frazier, McDonald, Pearson and West are here (1) (6) (10)
Dragout	50 - NE	T9S, R7W, Sec 33	also called England Cemetery and Old Watts Cemetery; 4 marked and 23 unmarked graves; first known interment: Alexander England (1800-1864); last known interment: Rebecca Hurst (1813-1894) (6) (10)
Eagle	73 - SE	T10S, R6W, Sec 28	reported to be the unmarked graves of a family of 5 who died in wagon accident while traveling through (6)
England	50 - NE	T9S, R7W, Sec 33	see Dragout
Enmondfield	66 - NE	T9S, R6W, Sec 20	also spelled Inmanfield; Enmondfield Baptist Church; approx. 380 marked and 120 unmarked graves; first known interment: Rebecca Morris Hearn (1848-1892); Bates, Bonds, Brannon, Dickerson, Fortenberry, Frazier, Gilbreath, Hale, Hunter, Powell, White and Wilson are common to this cemetery still in use (6) (7)
Enon	60 - SE	T10S, R8W, Sec 36	approximately 45 marked and 10 unmarked graves; first known interment: Floid Sides (b. & d. 1905); last known interment: Anner Woodley (1913-1914); Estes is also known to be found in this cemetery (3) (6)
Enon	84 - SW	T11S, R9W, Sec 29	Enon Missionary Baptist Church; approximately 285 marked and 30 unmarked graves; first known interment: Viletus Manasco (1873-1876); Ashbrook, Bittinger, Cagle, Dodd, Gossett, Harper, Harris, Holt, Hopson, Manasco, Mann, Martin, Mathews and Thomas are also common to this cemetery still in use (3) (6) (10)
Ephesus	3 - NW	T9S, R10W, Sec 11	Ephesus Baptist Church, approximately 180 graves; first known interment: William L. Frost (b. & d. 1939); Anderson, Bankston, Benford, Boyles, Butler, Clark, Frost, Gardner, Gravitt, Lovett, Meherg, Nicholson, Posey and Roders are common to this active cemetery (6) (10)
Fairview	57 - SE	T10S, R8W, Sec 27	Fairview Church; approximately 1,300 graves; first known interment: Eugene Pearson Green (b. & d. 1869); Adams, Adkins, Bailey, Blake, Bonds, Burdick, Carter, Densmore, Dyer, Ferrell, Howell, Millican, Nicklaus, Oliver, Overton, Pearson, Tidwell, Waid and Wolfe are common to this cemetery (6) (8) (10)
Fairview	68 - NE	T10S, R6W, Sec 8	Fairview Missionary Baptist Church, organized in 1921; approximately 640 graves; first known interment: Lethie Hill (b. & d. 1901); Aderholt, Alston, Baggett, Brendley, Burns, Dollar, Gains, Hendrix, Hill, Hodge, Hood, Mattox, Pratt, Smothers, White, Williams and Wilson are also common to this active cemetery (1) (6)
Fairview	160 - SW	T10S, R8W, Sec 27	Fairview Church
Friendship	21 - NE	T9S, R9W, Sec 17	Friendship Baptist Church; approximately 340 graves; first known interment: Elias G. Green (1834-1899); Andrews, Bishop, Carroll, Denton, Elam, Green, Hampton, Hightower, Looney, Oliver, Pope, Smith, Stephens, Stracener, Townson, Walker, Westmoreland, Wood and Wright are common to this active cemetery (6) (10) (14)
Friendship	26 - NW	T9S, R9W, Sec 30	Friendship Primitive Baptist Church; approximately 65 marked and 25 unmarked graves; first known interment: Mary Frost Godsey (1843-1885); Burns, Godsey and Hood are common to this cemetery still in use (6) (10)
Frost	6 - NW	T9S, R9W, Sec 17	Frost Chapel Freewill Baptist Church; approximately 350 graves; first known interment: Riley Frost (1881-1888); Adair, Baker, Berry, Borden, Burns, Clark, Cole, Dutton, Ergle, Feltmon, Flake, Frost, Garrison, Galbreath, Hood, Jake, Pastor, Spiller, Taylor and Yarbrough are common to this active cemetery (6) (10)
Gaddy	111 - SE	T11S, R7W, Sec 33	destroyed, former site of 2 graves (9) (14)
Garrison-Payne	15 - NW	T9S, R8W, Sec 19	also called Robbins Cemetery; 5 marked graves; first known interment: Revolutionary War veteran Stephen Garrison (1757-1841); last known interment: Revolutionary War veteran Matthew Payne (1757-1856) (6)
Gum Pond	16 - NE	T9S, R8W, Sec 1	see Mount Olive #16
Hadder	74 - SE	T10S, R6W, Sec 28	graves date back to the 1860's on land donated by John Hadder although none of his family is buried here; approximately 45 marked and 30 unmarked graves; first known interment: Moses C. Fincher (1828-1866); Cook, Evens, Fincher, Smith, Williams and Woodley are common to this cemetery still in use (4) (6) (10)
Hamner	76 - SE	T10S, R6W, Sec 34	also known as Parris Cemetery; 5 marked and 6 unmarked graves; first known interment: Estus Parris (1891-1892); last known interment: Dewey and J. D. Hamner (1898-1899) until an interment in 2009 (6) (10) (14)
Harper	100 - SW	T11S, R8W, Sec 20	5 marked and 22 unmarked graves; first known interment: George Harper (d. 1858 at 75 years); last known interment: Necie Jane Spain (1856-1945); Cooper and Harbin are also found in this cemetery (3) (6) (10) (14)
Henryfield	43 - NW	T10S, R9W, Sec 10	Henryfield F.C.M. Church; approximately 180 graves; first known interment: Armely Taylor (1860-1863); Baccus, Baldy, Batchelor, Berry, Cockrell, Dickerson, Ingle, King, Mitchell, Pickens, Pulliam, Thomas and Williams are common to this cemetery still in use (6) (10)
Hickory Grove	19 - NE	T9S, R7W, Sec 1	Hickory Grove Freewill Baptist Church; approx. 75 marked and 15 unmarked graves; first known interment: J. A. Brazeale (1822-1884); last known interment: Melia A. Fulmer (1887-1972); Braswell, Gardner, Maddox, Minor, Moore, Oden, Partridge, Pirkle, Roberts and Townsend are also common to this cemetery (2) (6)
Hillcrest	159 - NE	T10S, R6W, Sec 10	an active contemporary cemetery of approximately 30 graves; first known interment: Farris C. Southern (1920-1982), Greene, Harris, Lee, Raines and Tyree are common to this cemetery (10) (14)
Hill Crest	28 - NW	T9S, R10W, Sec 31	approximately 1,200 graves; first known interment: infant Taylor (b. & d. 1896); Breed, Cain, Crumpton, Drake, King, Palmer, Sibley, Verner, Watts and Wilson are common to this cemetery still in use (6) (8)
Hoggle Ridge	23 - NW	T9S, R10W, Sec 19	11 graves; first known interment: Jack Hoggle (1834-1910); last known interment: Dollie Gilbert (1877-1964); Wilson is also found in this cemetery (6) (8) (10)
Holden	8 - SW	T11S, R9W, Sec 16	or the Holden and Barton Family Cemetery; approximately 10 graves; first known interment: Wheeler Holden (1859-1880); last known interment: Malissa Holden (1859-1908); Barton and Weaver are found here (6) (14)
Holmes Chapel	18 - NE	T9S, R7W, Sec 3	the grave of the infant daughter of W. and M. Hill (b. & d. 1898) and 3 marked graves without names (2) (6) (8)
Houston	56 - NE	T10S, R7W, Sec 22	Houston Church of God; approximately 60 graves; first known interment: Margaret R. Williams (1888-1957); Abbott, Burnett, Canaday, Hammack, Hulsey and Nix are also common to this cemetery still in use (6) (8)
Houston	62 - SE	T10S, R7W, Sec 27	Houston Baptist Church; approximately 25 graves; First know interment: John Calvin Beck (1928-1982) Brindley, Chambers, Rowe, Stewart and Wilson are common to this new cemetery still in use (2) (10) (14)
Houston	62 - SE	T10S, R7W, Sec 27	Houston Congregational Church; approximately 110 graves; first known interment: Mrs. R. E. Jamison (1832-1869); Amick, Odom, Rowe, Stewart, Waid, White and Wilson are common to this cemetery still in use (2)
Houston Memorial	61 - SE	T10S, R7W, Sec 27	Houston Memorial United Methodist Church; approximately 65 graves; first known interment: Arnold E. Tidwell (1925-1945); Aldridge, Chambers, Rowe, Speer and Wade are common to this cemetery still in use (6) (8)
Ingle-Wakefield	88 - SW	T12S, R9W, Sec 8	approximately 155 marked and 48 unmarked graves; first known interment: Mary Ingle (1830-1847); Peter Ingle, a Captain under the command of Andrew Jackson, is also found here; Baughn, Davis, Gilliland, Haynes, Hopson, Ingle, Lawson, Morphew and Wakefield are common to this cemetery still in use (3) (10)
John Brown	119 - SE	T11S, R7W, Sec 25	the grave of John Brown (1781-1845) and 2 unmarked graves (6)
Johnson	10 - NW	T9S, R9W, Sec 3	west side of trail in the Sipsey Wilderness Area; 8 marked and 3 unmarked graves; first known interment: James Hood (1844-1900); last known interment: Charley D. Burks (1890-1914); Ergle is also found here (6)
Johnson	11 - NW	T9S, R9W, Sec 3	east side of trail in Sipsey Wilderness Area; approximately 25 marked and 10 unmarked graves; first known interment: Elizabeth Bell (1818-1870); last known interment: H.W. Whitman (1886-1934); Cantrell, Elliott, Hood, Johnson, Mamasco, Riddle, Tubbs and Whitman are also common to this cemetery (6) (8) (14)
Kaeizer	99 - SW	T11S, R9W, Sec 34	or Kaeiser; 8 unmarked graves and the graves of Dr. Andrew Kaeiser (1800-1864), William Martin (d. 1898, age 3 days), Nancy Hyde Martin (1862-1898), Mary Butler (no dates) and infant Butler (no dates) (6) (8) (10)
Kemp	71 - NE	T10S, R6W, Sec 17	Kemp Missionary Baptist Church, est. in 1971; approximately 160 marked and 60 unmarked graves; first known interment: Nancy Kemp Rollins (d. 1886); Arrington, Baker, Bryson, Farmer, Garner, Hamrick, Kemp, Knighten, Lindley, Maxwell, McClellan, Morgan, Spain, Trussell, Watts, White and Wilkins are common to active cemetery (2) (4) (6) (10)

Cemetery	Locale	Location	Church Affiliation and Remarks
Kennedy	122 - SE	T12S, R6W, Sec 7	approximately 70 graves; first known interment: James Kennedy (b. & d. 1913); Anderson, Bartlett, Brown, Higginbotham, Kennedy, Lindsey, Love and Pilgrim are common to this cemetery still in use (2) (6) (10)
Kidd	31 - NW	T10S, R9W, Sec 18	see Walker Chapel
Kings Schoolhouse	80 - SW	T11S, R10W, Sec 10	see Mount Vernon
Lawrimore	25 - NE	T9S. R8W, Sec 26	the graves of Susan Jackson (1852-1857), Mary Elizabeth Lowrimore (1838-1876) and an infant (6) (14)
Liberty	75 - SE	T10S, R6W, Sec 34	Liberty Baptist Church, founded in 1884; approx. 500 graves; first known interment: N. D. Aaron (1883-1885); Adair, Adams, Baker, Barron, Bell, Brown, Cleghorn, Denson, Dunagen, Hamner, Harville, James, Johnson, Morton, Parris, Tyree, Wisener and Woodard are common to this active cemetery (1) (4) (6) (10)
Liberty Grove	40 - NW	T9S, R9W, Sec 28	Liberty Grove Missionary Baptist Church, organized in 1881; approximately 550 graves; first known interment: Bertha Conway (1896-1897); Adams, Alexander, Bailey, Boyle, Crittenden, Elliott, Graham, Lewis, Lovett, Odom, Simmons, Taylor, Watkins and Watts are also common to this cemetery still in use (6) (10)
Littles	63 - SE	T10S, R7W, Sec 34	Littles Grave Yard; 5 marked and 8 unmarked graves; Ruben Hays (1791-1881) and Margaret Ann Hayes (1874-1875) are the only dated stones; Little and Wilson are also found in this dormant cemetery (2) (6) (10)
Littleville	9 - NW	T9S, R10W, Sec 22	Littleville Community Cemetery; approximately 1,100 graves; first known interment: infant Riddle (b. & d. 1916); Aderholt, Bales, Cavender, Crumpton, Emerson, Fowler, Godsey, Gravitt, Henderson, Hook, Kirkpatrick, Lovett, Mayhall, Parson, Riddle, Sutherland, Thrasher, Whitehead and Wise are common to this cemetery still in use (6) (8) (10)
Lynn	85 - SW	T11S, R10W, Sec 36	approximately 700 graves; first known interment: Thomas N. Rose (1821-1891); Adamson, Alfred, Barnett, Barton, Baughn, Beckman, Berry, Chambless, Dodd, Farris, Gann, Gray, Harbin, Hyde, King, Long, Pendley, Rose, Sims, Stevens, Townsend and Vanzant are common to this cemetery still in use (6) (10)
Macedonia	27 - NW	T10S, R10W, Sec 1	Macedonia Missionary Baptist Church; approximately 1,000 graves; first known interment: Menaty Berry (1883-1908); Aaron, Bailey, Berry, Cagle, Campbell, Comeens, Duncan, Elliot, Hicks, Hogan, Hulsey, Jones, Lovelady, Page, Poe, Tittle, Ward, Watts and West are common to this cemetery still in use (6) (10)
Maxwell Chapel	4 - NW	T9S, R10W, Sec 1	Maxwell Chapel United Methodist Church, organized in 1911; 70 graves; first known interment: M. E. Haley (1833-1912); film and TV actor Maxwell Emmett "Pat" Buttram (1915-1994) is found here; Buttram was Gene Autry's sidekick in over 40 movies and Mr. Haney on the Green Acres television program; Burdick, Caley, Haley, Huffman and Maxwell are also common surnames found in this cemetery still in use (4) (6) (10) (14)
McClellans Chapel	121 - SE	T11S, R6W, Sec 33	see Bethel
Meek	116 - SE	T11S, R6W, Sec 18	Meek Baptist Church, organized in 1913; approximately 190 graves; first known interment: Van B. Melear (b. & d. 1936); Alston, Anderson, Bishop, Cox, Gilliland, Fincher, Hamner, Hill, Jones, Knight, Scogin, Smith, Wade, Walker and White are common to this cemetery still in use (1) (4) (6) (10)
Millstone Mountain	81 - SW	T11S, R9W, Sec 19	Millstone Mountain Freewill Baptist Church; approximately 90 graves; first known interment: George Anthony Dodd (b. & d. 1958); Brock, Cagle, Cheatham, Dickinson, Dodd, Estill, Patterson and Smith are common to this cemetery still in use (3) (6) (10)
Morgan	17 - NE	T9S, R7W, Sec 19	the graves of William Morgan (1832-1903), Ann Morgan (1838-1904) and Nellie Robinson (1905-1908) (6)
Mount Ararat	89 - SW	T12S, R9W, Sec 8	also referred to as Mount Arie or Mount Erie; approximately 40 marked and 45 unmarked graves; first known interment: Rebecca Harper (1828-1858); last known interment: Dalton Weaver (1912-1985); Addison, Elkins, Gann, Harper, Hopson, Hyde, Ramey and Weaver are common to this inactive cemetery (3) (6) (7) (10)
Mount Carmel	46 - NW	T10S, R9W, Sec 22	Mount Carmel Missionary Baptist Church, organized in 1918; approximately 80 graves; oldest marked grave: Odie W. Short (1904-1921); Mr. Adie Short was the first interred here but no date is available; Barnett, Batchelor, Clark, Comeens, Curtis, Mize and Webb are common to this cemetery still in use (2) (4) (6)
Mount Ebron	92 - SW	T11S, R9W, Sec 2	Mount Ebron Baptist Church; approximately 290 graves; first known interment: J. D. Blackwell (1892-1895); Allison, Basil, Blackwell, Chambers, Colburn, Davis, Demspey, Densmore, Hill, Musgrove, Shaddix, Smith, Tyra, Vickery, Wakefield, Whatley and Wilson are common to this cemetery still in use (6) (10)
Mount Hope	120 - SE	T11S, R6W, Sec 30	former site of Mount Hope Methodist Church, destroyed by a tornado in 1920; approximately 685 marked and 110 unmarked graves; first known interment: Eugene Hiller (1873-1887); Aaron, Abbott, Baker, Barnett, Chambless, Cook, Davis, Dunn, Farley, Fuller, Gibson, Hill, Hiller, Horsley, Johnson, Key, Knight, Lane, Lindley, Phillips, Smith, Taylor, Thompson, Walker and Waldrop are common surnames (2) (4) (6) (10)
Mount Olive	16 - NE	T9S, R8W, Sec 1	also known as Gum Pond Cemetery; approximately 200 marked and 50 unmarked graves; first known interment: Callie West (1877-1879); Curtis, Ellenburg, Garrison, Gilbreath, Gray, Morgan, Riddle, Spillers, Steele, Tanksley and West are common surnames found in this cemetery still in use (6) (14) (10)
Mount Olive	94 - SW	T11S, R8W, Sec 8	Mount Olive Missionary Baptist Church, established in 1935; approximately 95 graves; first known interment: Mary Ruth Garrison (1909-1943); Bell, Harbin, McCullar and Vandiver are common to this cemetery (6)
Mount Pisgah	72 - NE	T10S, R6W, Sec 23	Mount Pisgah Methodist Church; approximately 100 marked and 25 unmarked graves; first known interment: Hulda F. Able (1887-1892); Denson, McCoy, Seymore, Stephenson and Umphrey are common here (6)
Mount Pleasant	79 - NE	T10S, R6W, Sec 13	Mount Pleasant Missionary Baptist Church, established in 1896; approximately 600 graves; first known interment: Jim English (d. 1901); Bartlett, Bell, Benefield, Blackwood, Brannon, Brown, Cooper, Crider, Duck, Godbee, Hood, Hopper, Langley, Laseter, Leggett, Lunceford, Maddox, McCurley, Miller, Netherton, Peak, Privett, Ray, Robinson, Rodgers, Rogers, Smith, Stallings and Tolbert are common to this cemetery still in use (4) (6) (10)
Mount Vernon	80 - SW	T11S, R10W, Sec 10	Mount Vernon Missionary Baptist Church, also known as Kings Schoolhouse; church organized in 1914; approximately 85 marked and 15 unmarked graves; first known interment: Andrew J. Hill (1899-1903); Allred, Baccus, Bell, Harper, Miller, Mobley, Wakefield and West are common to this cemetery still in use (6) (10)
Mount Zion	34 - SW	T10S, R10W, Sec 35	Mount Zion Baptist Church of Christ, organized in 1921; approximately 90 graves; first known interment: Infant McCrary (b. & d.1924); Berry, Canida, Curtis, Dodd, Garrett, McCrary, Miller, Musgrove, Risner, Stephens, Townsend and Wakefield are common to this cemetery still in use (6) (10) (14)
My Father's House	110 - SE	T11S, R7W, Sec 33	see Bethlehem
Nauvoo Ashbank	137 - SW	T12S, R9W, Sec 16	
Nesmith	78 - NE	T10S, R6W, Sec 13	Nesmith United Methodist Church; approximately 180 graves; first known interment: Lois C. Woodward (1909-1959); Allen, Benefield, Blackwood, Boyd, Brannon, Carpenter, Cook, Daniel, Denson, Duke, Green, Hicks, Ray, Robinson, Seymore, Stephenson and Vandiver are common to this active cemetery (6) (10)
New Home	49 - NE	T9S, R7W7, Sec 29	New Home Missionary Baptist Church; approximately 400 graves; first known interment: Mary E. Blevins (1829-1895); Adams, Anderson, Armstrong, Ayers, Butler, Cochran, Hill, Pair, Peak, Reno, Richie, Riddle, Sewell, Scogin, Talley, Walker, White and Warren are common to this cemetery still in use (6) (10)
New Hope	96 - SW	T11S, R8W, Sec 19	also known as Posey Mill Cemetery, New Hope Baptist Church; approximately 235 marked and 67 unmarked graves; first known interment: Godfrey J. Isbell (1811-1877); Bailey, Jones, Kelly, Knight, McCullar, Nelson, Nix, Overton, Reeve, Turner and Williams are common to this active cemetery (3) (6) (14)
New Prospect	24 - NW	T9S, R10W, Sec 28	New Prospect Baptist Church, organized in 1824, the third oldest Baptist Church in Alabama; approximately 600 graves; known interments include Revolutionary War veteran Captain Jacob Pruet (1761-1845); Allen, Burnett, Cagle, Cheatham, Defoor, Donaldson, Gentle, Long, Mayhall, Pickard, Riddle, Simmons, Sutherland, Swims, Whitman and Wilson are surnames commonly found in this active cemetery (4) (6) (10)
North Side	133 - NE	T9S, R6W, Sec 29	North Side Baptist Church; 10 graves; Denney, Collins, Hill, Hood and Johnson are found here (6) (8) (14)
Old Bethel	123 - SE	T12S, R6W, Sec 9	Old Bethel or Bethel Church, built in 1874; approximately 275 graves; first known interment: Charlotte Gibson (b. & d. 1880); Aaron, Alexander, Baird, Barron, Blevins, Fell, Fields, Hembree, Hendon, Hill, Huffstutler, Kilpatrick, Lindley, Nunnelley, Pearl, Peppers and Wilson are common to this cemetery still in use (2) (8)
Old Concord	132 - SW	T11S, R10W, Sec 20	5 marked and 8 unmarked graves; first known interment: David C. Tittle (b. & d. 1877); last know interment: Marthey Tittle (1850-1890); Harper and Mobley are also known to be found in this cemetery (6) (10) (14)
Old Houston	70 - NE	T10S, R7W, Sec 14	44 unmarked and 6 marked graves; first known interment: Anny Eddy (1804-1822), this cemetery was inactive

Cemetery	Locale	Location	Church Affiliation and Remarks
			after 1906 until the burial of Iv McGlamery (1922-2004); Knighten and Watts are also found here (6) (8) (14)
Old Oak Grove	109 - SE	T11S, R7W, Sec 30	approximately 45 marked and 75 unmarked graves; first known interment: Rhoda E. Hilton (d. 1831); Able, Lovelady, McCullar, Mitchell, Salter and Vest are also common to this active cemetery (2) (3) (6) (14)
Old Union	102 - SW	T12S, R9W, Sec 11	Old Union Baptist Church; approximately 75 marked and 80 unmarked graves; first known interment: W. C. Howell (1825-1871); Bell, Gann, Howell and Noles are common surnames found in this active cemetery (3)
Old Watts	50 - NE	T9S, R7W, Sec 33	see Dragout
Old Weaver	48 - SW	T10S, R9W, Sec 34	see Blooming Youth
Omega Rest	154 - SE	T12S, R6W, Sec 6	Omega Rest Church, first known interment: Maudie L. Farley (1931-1999) Farley and Key are known to be found in this active cemetery (10) (14)
Parris	76 - SE	T10S, R6W, Sec 34	see Hamner
Penn	20 - NE	T9S, R6W, Sec 4	7 graves without names (6)
Philadelphia	91 - SW	T12S, R10W, Sec 9	Philadelphia Deliverance Tabernacle; approximately 60 marked and 2 unmarked graves; first known interment: Edgar Lowe (d. 1950); Green, Harris, Lowe and Tittle are common to this cemetery still in use (3) (6)
Pine Grove	139 - SE	T10S, R8W, Sec 35	Pine Grove Church
Pinetucky	95 - SW	T11S, R8W, Sec 21	Pinetucky (Pine Tucky) Missionary Baptist Church; approximately 40 graves; first known interment: N. Howard Williams (1918-1962); Curtis, McCullar and McElroy are common to this cemetery still in use (2) (3) (8)
Pisgah	52 - NE	T10S, R7W, Sec 8	approximately 30 graves, several unmarked; first known interment: Thomas Lee Warren ((b. & d. 1907); Belcher, Box, Currie, Denson, McCoy, Walker and Warren are common to this cemetery still in use (6) (10)
Pleasant Hill	41 - NW	T9S, R9W, Sec 35	Pleasant Hill Number 2 Missionary Baptist Church; approximately 400 graves; first known interment: O. C. Lyle (1923-1925); Aderholt, Baker, Baldy, Bolling, Borden, Breed, Brown, Cagle, Gunter, Guthrie, Jones, Liverett, Lyle, Martin, Peak, Robins, Rogers and Taylor are common to this cemetery still in use (6) (10)
Pleasant Hill	107 - SE	T11S, R7W, Sec 10	Pleasant Hill Community Number 1 Church; approximately 100 graves; first known interment: Henry A. Dunlap (1845-1886); Abbott, Andrews, Henderson, McClellan, Miller, Rivers, Scogins, Tidwell and Wilson are common to this active cemetery (6) (10)
Poole	37 - SW	T11S, R10W, Sec 4	approximately 20 marked and 15 unmarked graves; first known interment: Minnie Poole (b. & d. 1902); last known interment: Rosa Thomas Mills (1923-1944); Bailey, Phillips and Woods are also here (6) (8)
Poplar Springs	101 - SW	T12S, R8W, Sec 9	Poplar Springs Freewill Baptist Church; approximately 175 graves; first known interment: Levert Kiker (1902-1910); Bagwell, Bass, Hogan, Johnson, Jones, Key, Lawson, Martin, Massey, Spain and Williamson are common to this active cemetery (1) (3) (10)
Posey Mill	96 - SW	T11S, R8W, Sec 19	see New Hope
Robbins	15 - NW	T9S, R8W, Sec 19	see Garrison-Payne
Robertson Chapel	115 - SE	T11S, R6W, Sec 6	see Arley
Rock Creek	45 - NW	T10S, R8W, Sec 8	Rock Creek Church and School, organized in 1858; approximately 550 graves; first known interment: Nancy G. Curtis (1868-1888); Adams, Barnes, Brannon, Cagle, Cole, Corbin, Curtis, Guttery, Hicks, Hasford, Lovelady, Martin, Peppers, Steele, Taylor and Young are common to this cemetery still in use (4) (6) (10)
Rocky Plain	98 - SW	T11S, R9W, Sec 25	also known as Thomas Cemetery; Rocky Plain Church; approximately 30 marked and 15 unmarked graves; first known interment: Nelson Thomas (b. & d. 1859); Arwood, Ballenger, Benson, Benson, Boatler, Dotson, Harbin, Mullins, Panell and Thomas are found in this cemetery last used in 1977 (3) (6) (10) (14)
Rowell	126 – SW	T12S, R10W, Sec 7	5 marked and 5 unmarked graves; first known interment: L. C. Tucker (1849-1885); last known interment: Lecil Plunkett (1919-1991); the cemetery had been inactive since 1899 until the last interment (3)
Ryefield	154 - SW	T10S, R10W, Sec 31	6 marked and 15 unmarked graves; first known interment: Henry V. Cagle (1793-1862); last known interment: F.P. Bishop (1878-1879, age 8 months and 18 days); Commens is also found in this cemetery (8)
Sardis	77 - NE	T9S, R6W, Sec 36	Sardis Number 2 Missionary Baptist Church; approximately 700 graves; first known interment: Annie Laurie Alldredge (d. ca. 1890); Adams, Alexander, Allcorn, Allgood, Butler, Cole, Cook, Cruce, Daily, Fortenberry, Harding, Harris, Henderson, Holt, Howse, Isbell, Jackson, Lee, Legg, Maze, McCain, Meigs, Moore, Morgan, Owens, Park, Payne, Pigg, Porter, Sterling, Turner, Vaughn, Walker, White and York are surnames common to this cemetery still in use (6) (10)
Sardis	82 - SW	T11S, R10W, Sec 24	Sardis Number 1 Baptist Church; approximately 500 graves; first known interment: John Dodd (1812-1866); Barnes, Barton, Berry, Brooks, Clark, Dodd, Farris, Glenn, Hallman, Harris, Kelly, League, Lovett, Miles, Mobley, Tidwell, Townsend, Wakefield, Ward and Weaver are common to this cemetery still in use (6) (10)
Shaddix	48 - SW	T10S, R9W, Sec 34	see Blooming Youth
Shady Grove	44 - NW	T10S, R8W, Sec 7	Shady Grove Church; approximately 200 graves; first known interment: infant Johnson (b. & d. 1907); Adams, Godsey, Horton, Mann, Robins, Smith, Walker, Washington and Watts are common to this cemetery still in use (6) (10)
Shiloh	1 - NW	T9S, R10W, Sec 6	Shiloh Methodist Church; approximately 20 marked and 6 unmarked graves; first known interment: Frances Owens (1847-1899); Barber, Cole, Drake, Owens and Thrasher are common to this cemetery still in use (6)
Shiloh	13 - NW	T9S, R9W, Sec 17	also known as Shiloh East Cemetery; the graves of A. P. Garrison (1825-1896), Charles Taylor (no dates) and George Townsend (d. 1897) are found in this cemetery no longer in use (6) (8)
Shipman	58 - SE	T10S, R7W, Sec 30	3 marked and 45 unmarked graves; first known interment: Revolutionary War veteran Andrew Nelson (1762-1850); John Hill (1795-1870) and G. W. Young (1855-1900) are also found in this inactive cemetery (3) (6)
Suddeth	69 - NE	T10S, R6W, Sec 7	the grave of Hershel K. Suddeth (1942-1982) (6)
Sunny Home	5 - NW	T9S, R10W, Sec 16	Sunny Home Baptist Church, organized in 1921; approximately 100 graves; first known interment: Loal Lee Martin (1917-1918); Bagwell, Elliott, Hipp, Huggins, Martin, Nelson, Reid, Smith, West and Wilson are common to this cemetery still in use (6) (8) (10)
Sutton	42 - NW	T10S, R9W, Sec 9	approximately 30 graves, the majority without dates; first known interment: Jessie Robins Jr. (1820-1898); last known interment: Timothy Lee Cook (1927-1985); Cagle, Robbins and Sutton are also found here (2) (14)
Taylor	128 - NW	T9S, R9W, Sec 8	5 marked graves; first known interment: Mary Eliza Taylor (1828-1880) or John Taylor (1807-1880); last known interment: Martha A. Taylor (1830-1908); Berry, Echols and Stephens are also found here (2) (8)
Taylor	140 - NW	T9S, R9W, Sec 32	Taylor Historical Cemetery
Thomas	98 - SW	T11S, R9W, Sec 25	see Rocky Plain
Tittle	86 - SW	T11S, R10W, Sec 33	22 marked and 14 unmarked graves; first known interment: Jonas Tittle (1853-1872); last known interment: A. C. Tittle (1864-1949); Baughn, Beasley, Farris, Lackey and Tittle are common to this cemetery (3) (6) (10)
Trussell	153 - SE	T11S, R6W, Sec 7	Kenneth Beasley (1926-2000), Timothy Trussell (1958-1992) and Vernon Beasley (1924-1997) (6) (8) (14)
Tubbs	114 - SE	T12S, R7W, Sec 5	also known as Wilson Cemetery; 7 unmarked graves (6)
Union Grove	35 - SW	T10S, R9W, Sec 31	Union Grove Missionary Baptist Church; west cemetery; approximately 300 graves; first known interment: Solomon Curtis (1797-1860); Bailey, Barnes, Berry, Brown, Burns, Cagle, Canida, Clark, Curtis, Davis, Heatherly, Jones, Mayfield, Moody, Stevens, Weaver and Willis are common to this cemetery (6) (10)
Union Grove	36 - SW	T10S, R9W, Sec 30	Union Grove Missionary Baptist Church; east cemetery; approximately 120 graves; first known interment: Ann Alexander (1888-1914); Banks, Lovett, Risner, Short and Weaver are also common to this cemetery (6)
Union Grove	161 - SW	T11S. R8W, Sec 22	Union Grove Church
Wakefield	88 - SW	T12S, R9W, Sec 8	see Ingle-Wakefield
Walker Chapel	31 - NW	T10S, R9W, Sec 18	also known as Kidd Cemetery or Bugger Tree Cemetery; Walker Chapel Church; 14 marked and 3 unmarked graves; first known interment: Monroe Kidd (1885-1925); last known interment: Mary Taylor (1891-1939); (2)
West	152 - SW	T11S, R10W, Sec 20	graves of Green Berry West (1822-1864) and Sarah A. Lovett West (1826-1871) (14)

Cemetery	Locale	Location	Church Affiliation and Remarks
Whatley	147 - SW	T11S, R9W, Sec 2	identified as a cemetery on many maps, there are actually no graves here; a stone inscribed Whatley marks the location of an old home place (7)
Williams	108 - SE	T11S, R8W, Sec 22	adjacent to Union Grove Independent Free Will Baptist Church; approximately 300 marked and 57 unmarked graves; first known interment: Sarah Williams (1869-1887); Abbott, Alexander, Boteler, Cagle, Carrol, Humphries, Jones, Rice, Tidwell, Vest, Walker and Williams are common to this cemetery still in use (3) (6)
Williams	55 - NE	T10S, R7W, Sec 15	Williams Chapel Cemetery, 16 marked and 9 unmarked graves; first known interment: James Williams (1814-1867); last known interment: Earl Rowe (1950-2004); Everett and Williams are common to this cemetery (6)
Williams	163 - NE	T10S, R7W, Sec 21	also called Williams-Everett Cemetery; first known interment: Judge James H. Williams (1814-1867) Everett, Rowe and Williams are common to this active cemetery (10)
Wilson	156 - SE	T12S, R6W, Sec 1	approximately 60 marked and 50 unmarked graves; first known interment: M. W. Campbell (1861-1867); last known interment: William C. Calvert (1901-1987); Cordell, Goodwin and Wilson are also found here (2) (10)
Wilson	114 - SE	T12S, R7W, Sec 5	see Tubbs
Winston Memorial	7 - NW	T9S, R10W, Sec 23	approximately 2,000 graves; first known interment: Artive Howell (1877-1961); Adams, Batchelor, Burleson, Dodd, Hyde, Kelly, Lyle, Miller, Oliver, Pagel and Wilson are also common to this active cemetery (6) (8)
Wolfpen	12 - NW	T9S, R9W, Sec 12	approximately 40 marked and 20 unmarked graves; first known interment: Princie Mize (1905-1906); Baldy, Bell, Daily, Hogan, Hyatt, Mize, Page, Seymour and Tidwell are found in this active cemetery (2) (6) (10)

Cemeteries of Unknown Name

Cemetery	Locale	Location	Church Affiliation and Remarks
Unknown	51 - NE	T10S, R7W, Sec 10	
Unknown	135 - NE	T10S, R6W, Sec 13	
Unknown	136 - SE	T11S, R8W, Sec 14	
Unknown	138 - SW	T12S, R9W, Sec 2	
Unknown	141 - NW	T10S, R9W, Sec 22	
Unknown	142 - NW	T10S, R9W, Sec 22	
Unknown	157 - SE	T11S, R7W, Sec 36	Butler Branch Road at County Road 41
Unknown	158 - NE	T9S, R7W, Sec 31	
Unknown	162 - SW	T12S, R8W, Sec 7	a single upright sandstone slab **(13)**

Cemeteries of Uncertain Location

Cemetery	Locale	Location	Church Affiliation and Remarks
Alford	not plotted	Houston	Christopher Kyle ***Alford*** (1886-2008) is known to be found here **(10)**
Barker	not plotted	T9S, R10W, Sec 3	Thomas J. ***Barker*** (1831-1906) is the only marked grave; there are also several unmarked graves **(7) (14)**
Bates	not plotted	T11S, R6W, Sec 3	2 graves; Stephen D. ***Bates*** (1829-1904) is buried here **(7) (14)**
Baughn	not plotted	Lynn	
Bethlehem	not plotted	Haleyville	6 graves; first known interment: Mary A. ***Posey*** (1851-1910); ***Tolleson*** and ***Wallace*** are also found in this active cemetery **(10)**
Blevens	not plotted	T12S, R6W, Sec 11	destroyed **(7)**
Blount-Manasco	not plotted	T12S, R8W, Sec 9	destroyed; Wiley Blount ***Manasco*** (1820-1896) is said to be buried here **(7) (14)**
Botush	not plotted	Haleyville	approximately 100 graves; first known interment: Sarah Jane ***Vickery*** (1869-1928); ***Brimer, Fell, Kelley, Morgan, Pelt, Stults*** and ***Vickery*** are common to this active cemetery **(10)**
Cagle	not plotted	T11S, R9W, Sec 8	approximately 10 graves; the date 1874 is carved on one rock **(7) (14)**
Cox	not plotted	unknown	lost **(14)**
Daniel	not plotted	unknown	Elias ***Daniel*** (1805-1850), Theophilus ***Daniel*** (1786-1866), Theophilus Jackson ***Daniel*** (1820-1865) and Elizabeth Daniel ***Pollard*** (1817-1891) are known to be found here **(10)**
Davis (North)	not plotted	T9S, R10W, Sec 32	destroyed **(7) (9)**
Davis (South)	not plotted	T9S, R10W, Sec 32	the graves of J.I. ***Davis*** (1874-1896), Mary ***Davis*** (1872-1879), May Ida ***Davis*** (1879-1881) and a grave marked M.M.I. are found here; this information may apply to Davis North instead **(14)**
DeGraffenreid	not plotted	T9S, R10W, Sec 14	reportedly contained 3 or 4 ***DeGraffenreid*** markers **(14)**
Elliott	not plotted	T10S, R9W, Sec 19	Dabney W. "Dave" ***Elliott*** (1825-1907) and Jane ***Elliott*** are buried here **(14)**
Estes-Sides-Woodley	not plotted	Houston Recreation Rd	the graves of Confederate Soldier Zeptchniah ***Estes***, Floid ***Sides*** (b. & d. 1905), Estes ***Woodley,*** and Idna Anner ***Woodley*** (1913-1914) **(12)**
Freeman	not plotted	T9S, R6W, Sec 18	Stella Florence ***Freeman*** (1892-1899) is said to be buried here along with other surnames including ***Bonds***, ***Garrett*** and ***Welborn*** **(14)**
Hefner	not plotted	T10S, R6W, Sec 26	5 graves in all; marked graves are Philip ***Hefner*** (1797-1877) and Margaret ***Hefner*** (1807-1879) **(7) (8) (14)**
Henderson	not plotted	T10S, R8W, Sec 16	reportedly 2 ***Henderson*** Children were buried here while their family was travelling through the area **(14)**
Hyde Boys	not plotted	T10S, R6W, Sec 34	a mass grave with no markers; Aaron, Caleb, Elisha, Isaiah, Isaac, and James ***Hyde*** were said to be buried here after being killed by the Confederate Home Guard **(7) (14)**
Indian Burial Ground	not plotted	T11S, R9W, sec 25	
King	not plotted	T12S, R9W, Sec 13	graves of H.W. ***King*** (1846-1916) and Mary Jane ***King*** (1846-1916) **(14)**
Lane	129 - SE	T11S, R7W, Sec 5	8 graves; John W. ***Lane*** (1876-1880) is the only recorded stone **(6)**
Liberty Hill	not plotted	Houston	Liberty Hill Congregation Church; an active cemetery **(10)**
Lovett-West	not plotted	T11S, R10W, Sec 13	16 marked and 28 unmarked graves; first known interment: William ***West*** (d. 1846); last known interment: William Martin ***Lovett*** (1850-1896); ***Simes*** and ***Tucker*** are also found here **(2) (5)**

Cemeteries of Uncertain Location (Continued)

Cemetery	Locale	Location	Church Affiliation and Remarks
Mayfield	not plotted	T11S, R10W, Sec 5	grave of Milton L. ***Mayfield*** of the 1st Alabama Calvary **(14)**
McClinton	not plotted	T11S, R7W, Sec 4	the graves of two infants **(7)**
Miller	not plotted	T9S, R10W, Sec 31	destroyed; ***Butler, Dickinson, Jones, Kelley, Miller, Pulliam*** and ***Taylor*** are buried here **(7) (14)**
Montgomery	not plotted	T11S, R7W, Sec 9	
Moody	29 - NE	near former site of Hollygrove School in T10S, R8W, Sec 14	3 graves; first known interment: W. ***Moody*** (1841-1902); last known interment: Sarah ***Moody*** (1845-1913) **(6)**
Mount Home	not plotted	Arley	this cemetery is still in use **(10)**
Mount Vernon	not plotted	Addison	Mount Vernon First Congregational Methodist Church; ***Laney*** is known to be found here **(10)**
Mullenix	not plotted	T11S, R10W, Sec 19	the graves of Lucy J. ***Mullenix*** (1862-1880) and William Riley ***Mullenix*** (1891-1898) **(10)**
Musgrove	not plotted	T10S, R10W, Sec 33	the grave of John W. ***Musgrove*** (d.1903) **(10)**
Nolan Gap	not plotted	T11S, R7W, Sec 19	a lost cemetery **(7)**
Norton	not plotted	near Addison	
Old Ingle	not plotted	T12S, R9W, Sec 8	West of Ingle-Wakefield cemetery **(14)**
Old Lovett	not plotted	Clyde Mobley place off Co. Rd. 20, T10S, R10W, Sec 24	6 marked and 5 unmarked graves; first known interment: Henry H. ***Lovett*** (1833-1834) is the oldest readable monument in Winston County; last known interment: Rebecca E. ***Miller*** (1838-1912) **(2) (5) (14)**
O'Mary	131 - SW	off Co Rd. 356 S of Natural Bridge in T11S, R10W, Sec 28	17 marked and 8 unmarked graves; first known interment: Richard Isaac ***O'Mary*** (1866-1868); last known interment: Elenor L. ***O'Mary*** (1818-1906); ***Bray, McGough and Kennedy*** are also found here **(2) (14)**
Riddle	not plotted	Haleyville	an active cemetery **(10)**
Shadix	59 - NE	T10S, R8W, Sec 14	3 graves; first known interment M. ***Shadix*** (1897-1901); last known interment: W. S. ***Shadix*** (1899-1902) **(6)**
South Union	not plotted	T12S, R7W, Sec 4	lost or destroyed **(7)**
Taylor-Hill	not plotted	Butler Branch Road - Arley	***Taylor*** and ***Whitlock*** are found here; this cemetery is still in use **(10) (14)**
Tidwell	not plotted	T11S, R10W, Sec 4	2 ***Tidwell*** infants; this cemetery is now lost or destroyed **(7)**
Unknown	not plotted	T9S, R6W, Sec 18	
Unknown	not plotted	T11S, R8W, Sec 14	
Unknown	not plotted	T12S, R6W, Sec 13	approximately 60 marked and 50 unmarked graves; first known interment: M. W. ***Campbell*** (1861-1867); last known interment: William Chester ***Calvert*** (1901-1987); ***Calvert, Campbell, Cordell, Goodwin*** and ***Wilson*** are common to this cemetery **(6)**
Wadsworth	130 - SE	T11S, R6W, Sec 7	3 marked and several unmarked graves; first known interment: Emily E. ***Wadsworth*** (1842-1872); last known interment: infant of Thomas and Talley ***Wadsworth***; the cemetery is said to have been destroyed **(6) (7)**
Walker	not plotted	T10S, R7W, Sec 18	destroyed **(7)**
Wilkins	not plotted	T10S, R6W, Sec 9	the graves of Willard E. ***Wilkins*** (1934-1995), Virgie L. ***Wilkins*** and Linda Gail ***Tyree*** (1948-2001) **(6) (7) (14)**
Williams	93 - NE	T9S, R7W, Sec 31	4 marked and 6 unmarked graves; first known interment: Freeman ***Williams*** (1780-1867); last known interment: Noah ***Peak*** (b. & d. 1895) **(6)**
Wilson	not plotted	T11S, R6W, Sec 24	
Wint	not plotted	Poplar Springs T12S, R8W, Sec 5	the graves of John ***Wint*** (1862-1945), Phebe Minerva ***Wint*** (b. & d. 1901) and Sarah A. ***Wint*** (1882-1904) **(10)**
Woodland	not plotted	unknown	an active cemetery **(10)**

Sources

1. Franklin, Lisa. *Tracking Your Roots.* 10 March 1998. <http://members.aol.com/GenWebLisa/winstonc.htm>.
2. AlGenWeb Archives. *Winston County, Alabama*. 12 July 2003. <ftp://ftp.rootsweb.com/pub/usgenweb/al/winston/cemetery/>.
3. Personal correspondence with Floyd A. Guthrie of Carbon Hill, Alabama
4. *The Heritage of Winston County, Volume 67.* Clanton, Alabama: Heritage Publishing Consultants, Inc. 1998.
5. Personal correspondence with Dianne Miller of Haleyville, Alabama.
6. Personal correspondence with Ruth Ferguson.
7. Alabama Cemetery Preservation Alliance. 23 August 2004. <http://www.alabama-cemetery-preservation.com>.
8. Ferguson, Johnny and Ruth. *Cemeteries of Winston County, Alabama,* 2000.
9. Alabama Cemetery Preservation Alliance. 19 July 2006. <http://www.alabama-cemetery-preservation.com>.
10. *Winston County Cemeteries*. 3 May 2016. <http://www.findagrave.com>.
11. Winston County, Alabama: An Historical Online Database. 19 October 2009. <http://wcgs.ala.nu/alstonfamilycem.txt>.
12. Winston County AlArchives Cemeteries. 26 October 2009. <http://files.usgwarchives.org/al/Winston/cemeteries>.
13. Personal Correspondence with Steve Jones, U. of A. Office of Archaeological Services, Moundville, Alabama.
14. Sterling, Robin. *Winston County, Alabama, Cemeteries*. Published by the author, 2010.

Numerical List of Cemeteries

1. Shiloh
2. Corinth Heights
3. Ephesus
4. Maxwell Chapel
5. Sunny Home
6. Frost
7. Winston Memorial
8. Holden
9. Littleville
10. Johnson
11. Johnson
12. Wolfpen
13. Shiloh
14. Adkins
15. Garrison-Payne
15. Robbins
16. Gum Pond
16. Mount Olive
17. Morgan
18. Holmes Chapel
19. Hickory Grove
20. Penn
21. Friendship
22. Corinth
23. Hoggle Ridge
24. New Prospect
25. Lowrimore
26. Friendship
27. Macedonia
28. Hill Crest
29. Moody
30. Boar Tusk
31. Bugger Tree
31. Kidd
31. Walker Chapel
32. Bethel
33. Clark
34. Mount Zion
35. Union Grove
36. Union Grove
37. Poole
38. Antioch
39. Ashridge
40. Liberty Grove
41. Pleasant Hill
42. Sutton
43. Henryfield
44. Shady Grove
45. Rock Creek
46. Mount Carmel
47. Double Springs
47. Cockrell-West
48. Blooming Youth
48. Old Weaver
48. Shaddix
49. New Home
50. Dragout
50. England
50. Old Watts
51. Unknown
52. Pisgah
53. Curtis
54. Barnett Chapel
55. Williams
56. Houston
57. Fairview
58. Shipman
59. Shadix
60. Enon
61. Houston
62. Houston
63. Littles
64. Burdick
65. Barnett
66. Enmondfield
67. Cantrell
68. Fairview
69. Suddeth
70. Old Houston
71. Kemp
72. Mount Pisgah
73. Eagle
74. Hadder
75. Liberty
76. Hamner
76. Paris
77. Sardis
78. Nesmith
79. Mount Pleasant
80. Mount Vernon
81. Millstone Mountain
82. Sardis
83. Concord
84. Enon
85. Lynn
86. Tittle
87. Crossroads
88. Ingle-Wakefield
89. Mount Ararat
90. Dodd
91. Philadelphia
92. Mount Ebron
93. Williams
94. Mount Olive
95. Pinetucky
96. New Hope
96. Posey Mill
97. Blue Springs
98. Thomas
98. Rocky Plain
99. Kaeizer
100. Harper
101. Poplar Springs
102. Old Union
103. Ashbank
104. Bethel
105. Corinth
106. Avary
107. Pleasant Hill
108. Williams
109. Old Oak Grove
110. Bethlehem
110. My Fathers House
111. Gaddy
112. Bennett
113. Bennett
114. Tubbs
114. Wilson
115. Arley
115. Robertson Chapel
116. Meek
117. Arley
118. Arley
119. John Brown
120. Mount Hope
121. Bethel No. 1
121. McClellans Chapel
122. Kennedy
123. Old Bethel
124. Chilcoat
125. County Line
126. Rowell
127. Dodd
128. Taylor
129. Lane
130. Wadsworth
131. O'Mary
132. Old Concord
133. Northside
134. Addison
135. Unknown
136. Unknown
137. Nauvoo Askbank
138. Unknown
139. Pine Grove
140. Taylor
141. Unknown
142. Unknown
143. Ayers
144. Cooper
145. Bailey
146. Barnes
147. Whatley
148. Bright
149. Cornelius
150. Delma- Baird
151. Dodd
152. West
153. Trussell
154. Omega Rest
155. Alston
156. Wilson
157. Unknown
158. Unknown
159. Hillcrest
160. Fairview
161. Union Grove
162. Unknown
163. Williams