

Baja California

SIERRA MADRE

Rio Grande

Gulf of Mexico

TROPIC OF CANCER

23.5° N

23.5° N

North Atlantic Ocean

Yucatan Peninsula

Caribbean Sea

Lake Nicaragua

Isthmus of Panama

GUIANA HIGHLANDS

EQUATOR

0°

0°

Galapagos Islands

Pacific Ocean

Orinoco

Negro

Branco

Amazon

Japura

Napo

Jurua

Purus

Madeira

Tapajos

Xingu

Araguaya

Tocantins

Paranaica

Francisco

Sao

Pelota

BRAZILIAN HIGHLANDS

Lake Titicaca

TROPIC OF CAPRICORN

23.5° S

23.5° S

South Atlantic Ocean

Atacama Desert

ANDES

Pilcomayo

Teuco

Salado

Parana

Colorado

Rio Negro

Chubut

Chico

PAMPAS

PATAGONIA

Chubut




Chico

Strait of Magellan

Falkland Islands

Tierra del Fuego

Cape Horn

	mountains
	desert
	Amazon Basin

0	500	1000 kilometers
0	500	1000 miles